

G:\10111.00\graphics\FIGURES\Berger_Use\10111_Existing_Routes.dwg Printing Date: 12/17/2009

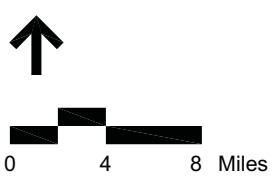


Figure 1.2-1
Existing Regional Transportation System

\\MABOS\projects\10111.00\graphics\FIGURES\For_Watertown_EV\10111_Figure 3-1.dwg Printing Date: 7/20/2009

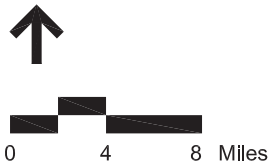
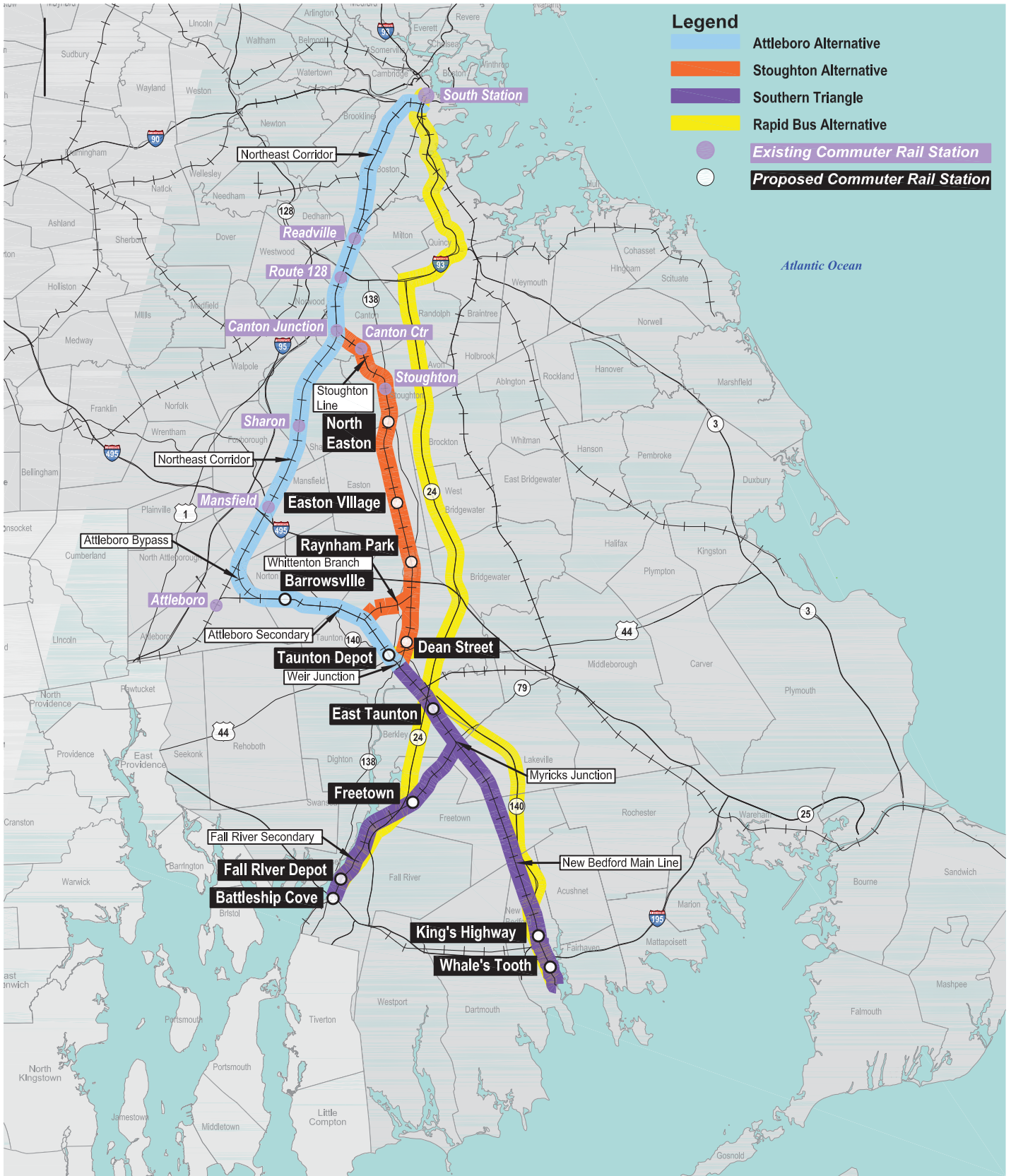
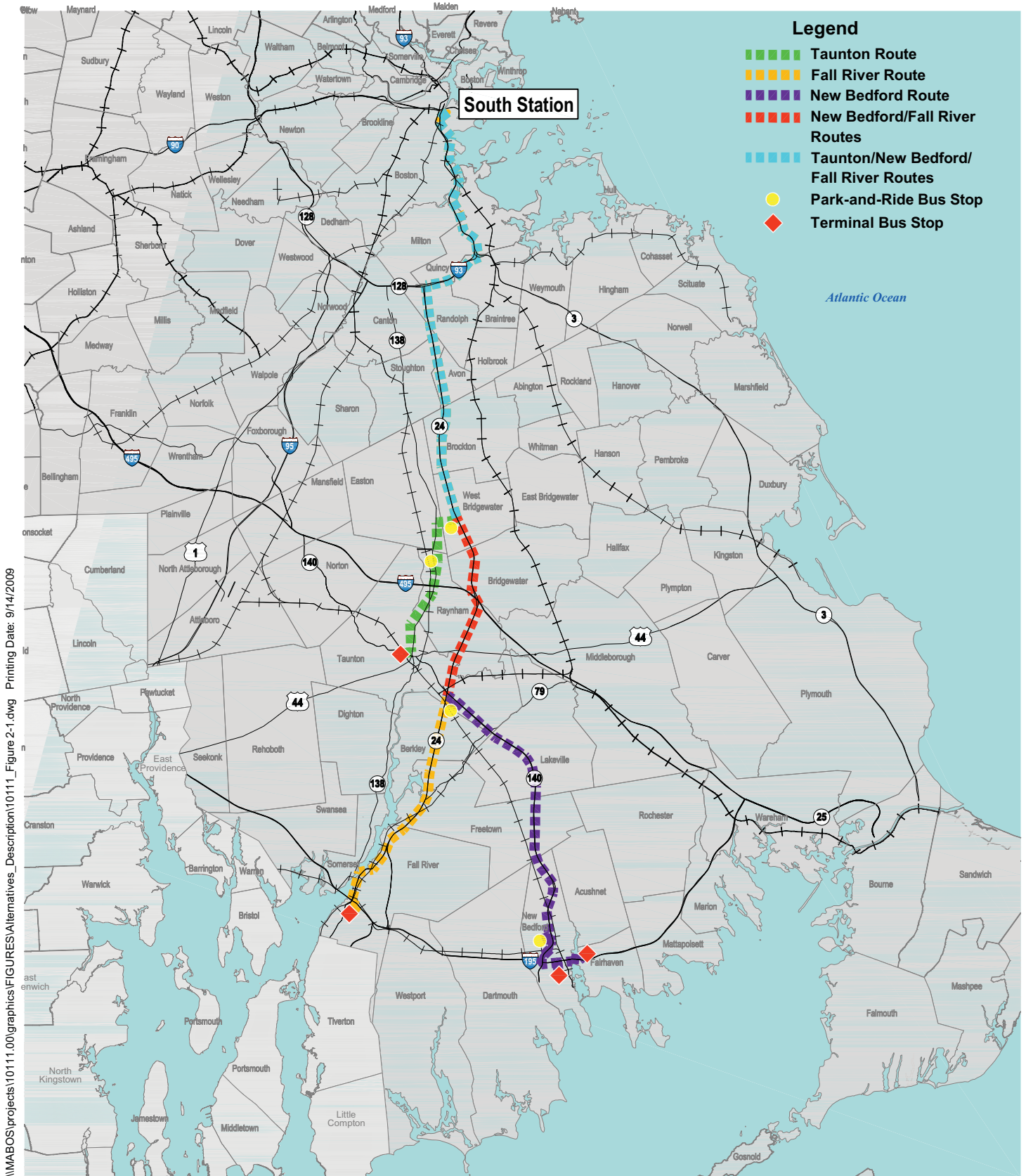
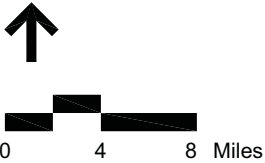


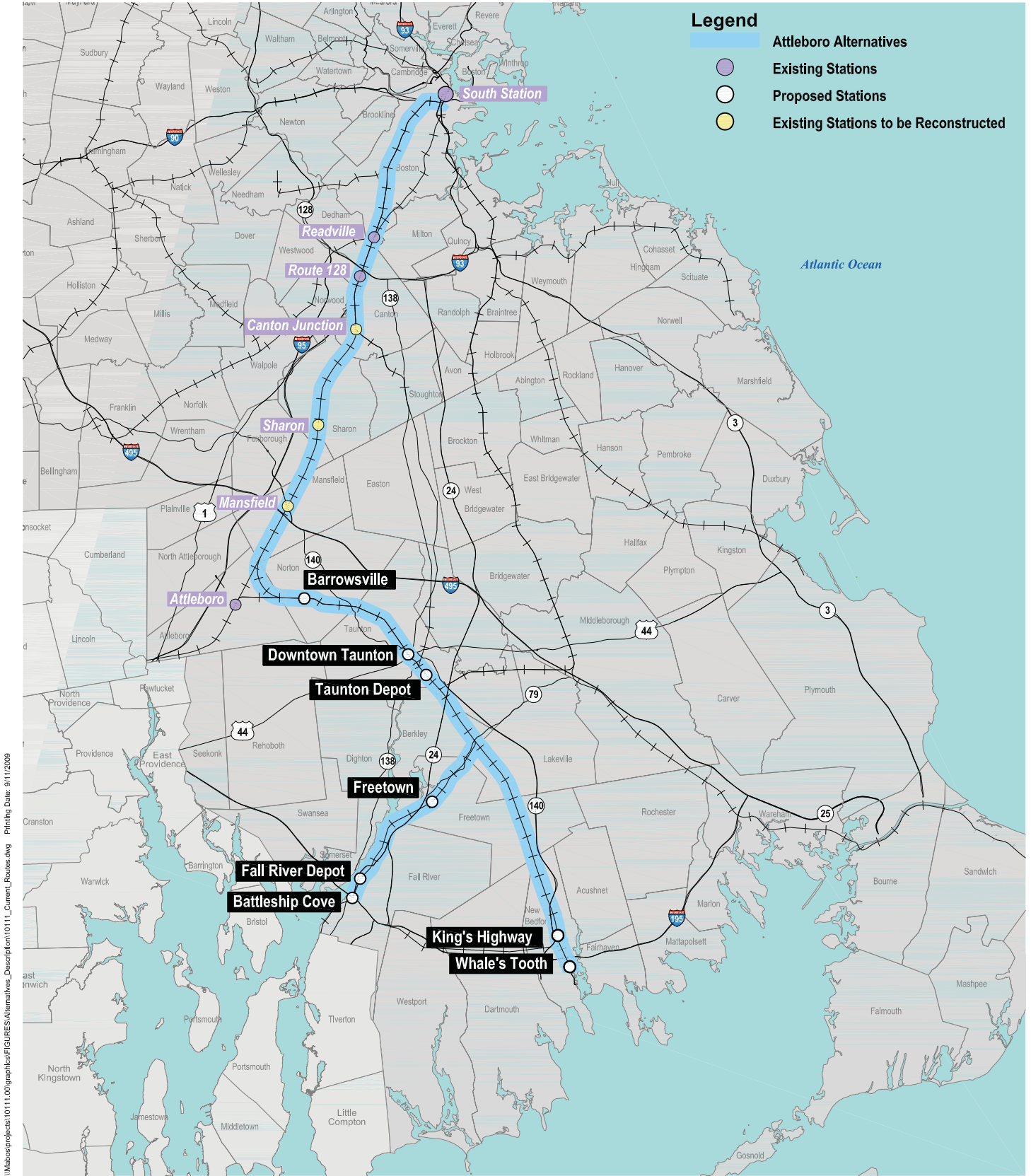
Figure 1.4-1
South Coast Rail Project
Alternative Alignments



\\MABOS\projects\10111.00\graphics\FIGURES\alternatives_Description\10111_Figure 2-1.dwg Printing Date: 9/14/2009

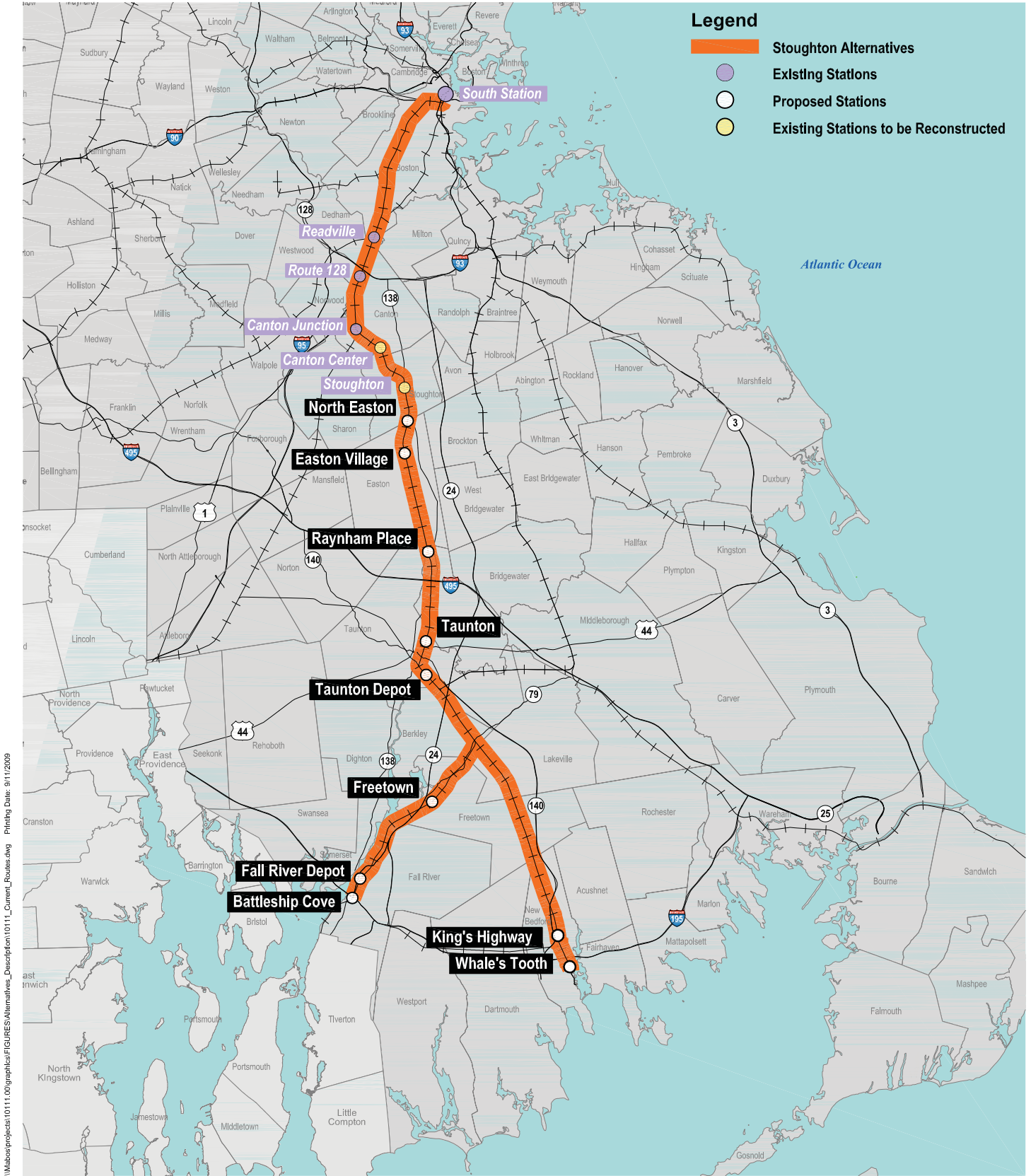
Figure 1.4-2
No-Build Alternative





I:\mapes\projects\10111_00\graphics\FIGURES\Alternatives_Description\10111_Current_Routes.dwg Printing Date: 9/11/2009

Figure 1.4-3
Attleboro Alternatives



Legend

- Stoughton Alternatives
- Existing Stations
- Proposed Stations
- Existing Stations to be Reconstructed

I:\mapes\projects\10111_00\graphics\FIGURES\Alternatives_Description\10111_Current_Routes.dwg Printing Date: 9/11/2009

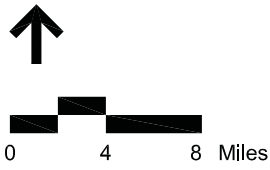
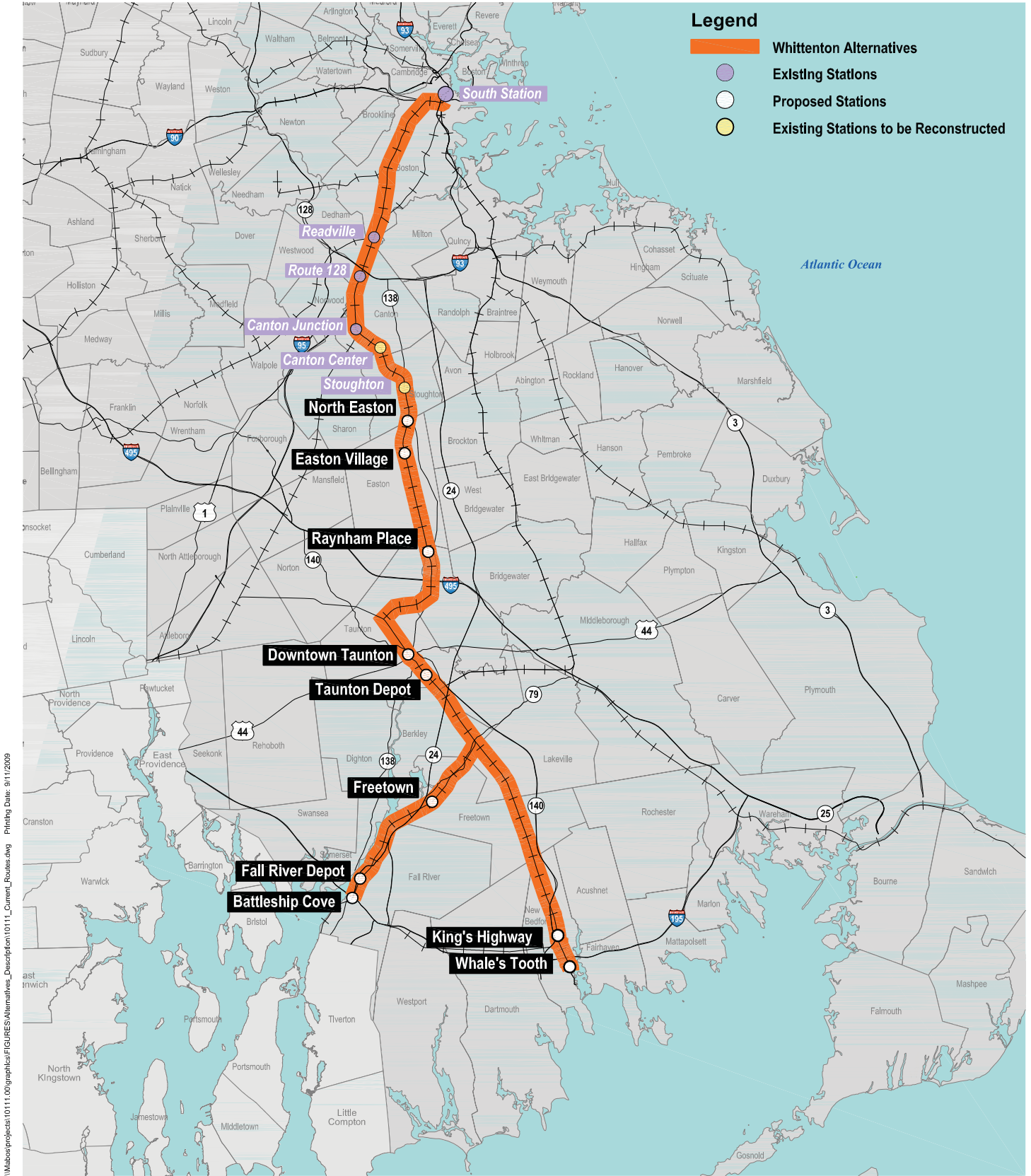


Figure 1.4-4
Stoughton Alternatives



\\labos\projects\10111_00\graphics\FIGURES\Alternatives_Description\10111_Current_Routes.dwg Printing Date: 9/11/2009

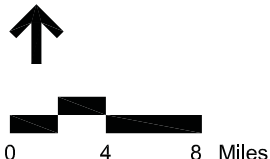
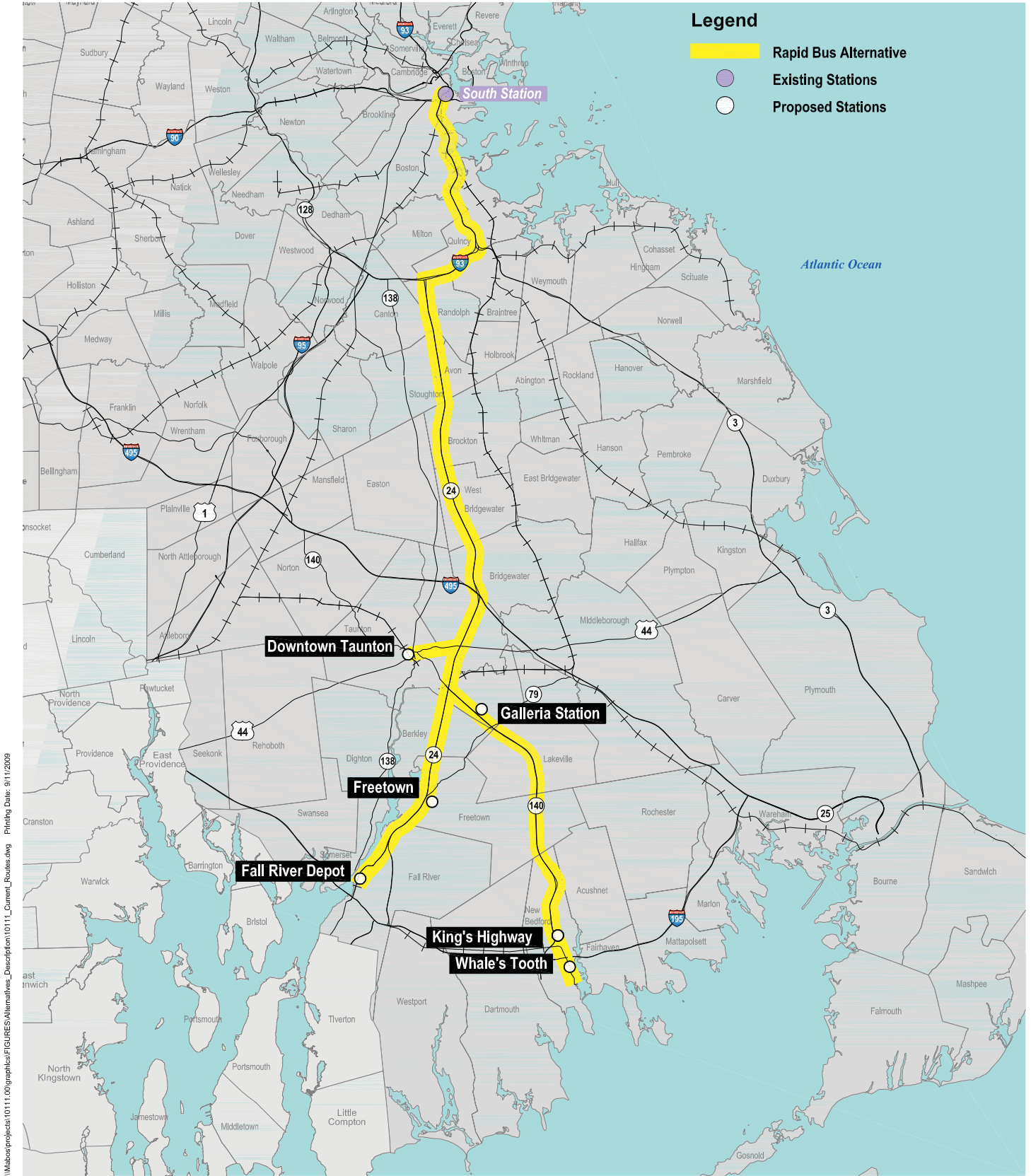


Figure 1.4-5
Whittenton Alternatives



I:\mapos\projects\10111_00\graphics\FIGURES\Alternatives_Description\10111_Current_Routes.dwg Printing Date: 9/11/2009

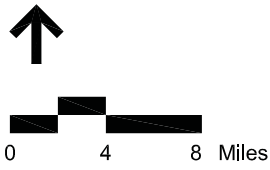


Figure 1.4-6

Rapid Bus Alternative