| | | |

PROTECTION EASEMENT

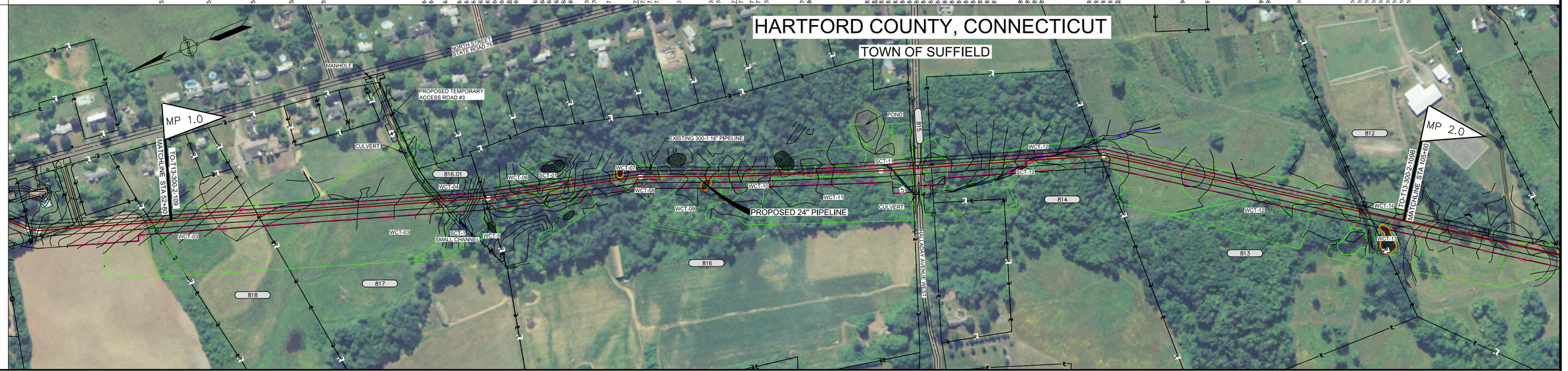
LINE LIST
RODS

52+80	818	56+49	817	64+37	816.01	66+17	816	84+39	815	85+22	814	92+40	813	104+07	812	105+60
	22.4		47.7		10.9		110.4		5.0		43.5		70.7		9.2	

PIPELINE STATIONING

52+80 MATCHLINE STATION
54+61 CROP LINE CROSSING
56+49 PROPERTY LINE
58+13 CROP LINE CROSSING
59+50 TOP OF SLOPE
64+09 EXIT WETLAND WCT-03
64+16 EDGE OF DRIVEWAY AND PROPOSED TEMPORARY ACCESS ROAD #3
64+32 EDGE OF DRIVEWAY AND PROPOSED TEMPORARY ACCESS ROAD #3
64+37 FENCE LINE CROSSING
64+40 ENTER WETLAND WCT-04
64+41 TOE OF SLOPE
65+56 EXIT WETLAND WCT-04
66+10 TOP OF SLOPE
66+17 PROPERTY LINE
66+30 P.I. < 3°43'28" LT.
66+70 ENTER WETLAND WCT-06
68+53 TOP OF BANK
68+54 TOE OF BANK
68+54 EDGE OF STREAM SCT-01
68+55 TOE OF BANK
68+55 TOP OF BANK
69+96 EXIT WETLAND WCT-06
70+76 OLD CAR 41 LT.
70+98 FENCE LINE CROSSING
71+71 ENTER WETLAND WCT-07
72+84 P.I. < 7°20'06" RT.
72+92 EXIT WETLAND WCT-07
73+29 ENTER WETLAND WCT-07
73+89 EXIT WETLAND WCT-07
74+71 ENTER WETLAND WCT-09
76+07 EXIT WETLAND WCT-09
76+67 ENTER WETLAND WCT-09
77+00 P.I. < 1°44'21" LT.
77+54 EXIT WETLAND WCT-09
77+68 ENTER WETLAND WCT-10
77+81 EXIT WETLAND WCT-10
78+41 ENTER WETLAND WCT-11
79+92 EXIT WETLAND WCT-11
80+22 ENTER WETLAND WCT-11
82+68 TREE LINE CROSSING
83+02 P.I. < 13°37' LT.
83+45 ℄ OF STREAM SCT-11
83+58 TOP OF BANK
84+04 TREE LINE CROSSING
84+39 PROPERTY LINE
84+44 POWER POLE 102' LT.
84+46 EXIT WETLAND WCT-11
84+48 POWER LINE CROSSING (102' TIE TO POLE #4192)
84+53 EDGE OF ROAD
84+65 ℄ HALLADAY AVENUE WEST
84+76 EDGE OF ROAD
84+85 TOE OF SLOPE
85+22 PROPERTY LINE
85+97 EXIT WETLAND WCT-12
87+78 ENTER WETLAND WCT-12
89+21 TOP OF BANK
89+37 ℄ OF STREAM SCT-12
89+37 TOP OF BANK
89+96 TREE LINE CROSSING
92+14 EXIT WETLAND WCT-12
92+21 ENTER WETLAND WCT-12
92+40 PROPERTY LINE
92+72 TREE LINE CROSSING
92+52 P.I. < 16°21'33" RT.
96+19 EXIT WETLAND WCT-12
97+28 ENTER WETLAND WCT-12
99+61 TREE LINE CROSSING
99+69 TREE LINE CROSSING
101+28 TREE LINE CROSSING
103+59 EXIT WETLAND WCT-12
103+64 EDGE OF FIELD ROAD
103+78 ℄ OF FIELD ROAD
103+86 EDGE OF FIELD ROAD
104+07 PROPERTY LINE
105+09 ENTER WETLAND WCT-13
105+17 EXIT WETLAND WCT-13
105+18 EXIT WETLAND WCT-13
105+42 TREE LINE CROSSING

ALIGNMENT STRIP MAP



MATERIAL

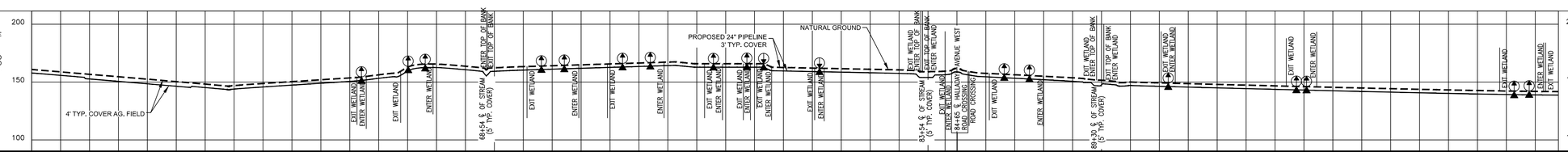
COATING

DESIGN FACTOR

CLASS LOCATION

PROFILE

GENERAL NOTES
1. THE BEST MANAGEMENT PRACTICE (BMP) NUMBERS NOTED ABOVE CORRESPOND TO SPECIFIC DETAILS FOUND ON THE BEST MANAGEMENT PRACTICE DETAIL SHEETS. THE BMP DETAILS INCLUDE GENERAL LAYOUT, LOCATION, DIMENSIONS, CONSTRUCTION NOTES, MATERIALS, ETC. THAT SHOULD BE FOLLOWED DURING CONSTRUCTION OF THE PIPELINE.
2. THE APPROXIMATE LOCATION AND TYPE OF SEDIMENT BARRIERS TO BE INSTALLED ALONG THE CONSTRUCTION WORKSPACE ARE LOCATED IN TABLES IN THE SILT FENCE DESIGN CRITERIA FOR CONNECTICUT. THE ACTUAL LOCATION SHALL BE DETERMINED IN THE FIELD BY THE ENVIRONMENTAL INSPECTOR AND CONTRACTOR.
3. TEMPORARY AND PERMANENT SLOPE BREAKER SPACING IS THE SAME. SLOPE BREAKERS SHALL BE MAINTAINED IN PLACE AT ALL TIMES.



THE LOCATIONS OF TRENCH BREAKERS AND SLOPE BREAKERS SHOWN ON THE PROFILE SHALL BE USED AS A GUIDELINE ONLY. THE ACTUAL LOCATION OF THE BREAKERS SHALL BE DETERMINED IN THE FIELD BASED ON FIELD CONDITIONS BY THE ENVIRONMENTAL INSPECTOR AND CONTRACTOR.

PERMANENT SLOPE BREAKERS (ARROW INDICATES FLOW VIEW FLOW DIRECTION)

PERMANENT TRENCH BREAKER

*AT A MINIMUM, TRENCH BREAKERS AND SLOPE BREAKERS SHALL BE LOCATED WITHIN 50 FT. OF THE EDGE (BOTH SIDES) OF WETLANDS AND WATERBODIES. ACTUAL LOCATION SHALL BE DETERMINED BY THE ENVIRONMENTAL INSPECTOR AND CONTRACTOR.

PERMANENT TRENCH BREAKER SPACING	
SLOPE (%)	SPACING (FT)
<5	125
5–10	100
>10–20	75
>20–35	50
>35	25

PERMANENT SLOPE BREAKER SPACING	
SLOPE (%)	SPACING (FT)
1	400
2	245
3–5	125
6–10	78
11–15+	58

ENVIRONMENTAL

1% 3% 1% 6% 1% 1% 2% 3% 18% 20% 4% 1% 1% 2% 7% 1% 2% 4% 3% 3% 5% 3% 1% 5% 0% 2% 7% 4% 3% 2% 2% 5% 3% 3% 1% 11% 1% 2% 3% 3% 1% 3% 4% 6% 3% 5% 5% 3% 1% 1% 2% 7% 0% 3% 3% 0% 5% 2% 1% 2% 1% 0% 1% 1% 5% 3%

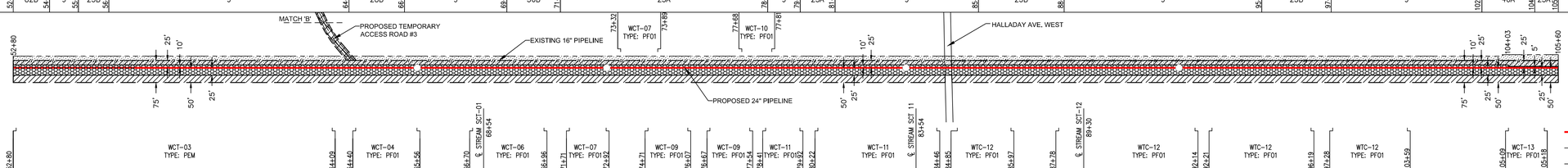
W W W W W W W W W W S W R W W W W W

GENERAL E&S FIGURES: 19 20 29 30 31 34 41; 65 81 82 83 84 118

SOIL TYPE

52+80	82B	54+65	9	56+04	25B	56+09	9	64+35	28B	66+26	9	69+79	36B	71+83	23A	78+76	9	79+88	23A	81+98	9	85+65	25B	88+59	9	95+40	25B	97+79	9	102+97	40A	104+79	25B	105+60

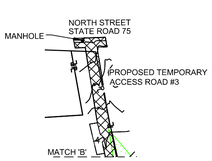
WORKSPACE SCHEMATIC



LEGEND
- EXISTING PERMANENT EASEMENT
- PROPOSED PERMANENT EASEMENT
- TEMPORARY WORKSPACE
- ADDITIONAL TEMPORARY WORKSPACE (ATWS)
- LIMITS OF DISTURBANCE
- ℄ Proposed 24" Pipeline
- ℄ Existing Pipeline
- SF Silt Fence

L.L. NO.	OWNERSHIP
818	
817	
816.01	
816	
815	
814	
813	
812	

WORKSPACE INSETS



REFERENCE DRAWINGS

BMP GROUP LEGEND

SYMBOL	BMP GROUP	ASSOCIATED BMP FIGURE NUMBERS
W	WETLANDS CROSSING	2,11,12,13,19,20,29,34,37,40,46,58A,90,91
S	WATERBODY CROSSING	1,2,5,6,7,19,20,30,31,36,37,38,39,41,44,63,80 111,115,116,119
R	ROAD CROSSING	3,15,49,50

SOIL TYPE LEGEND

82B	Broadbrook silt loam, 3 to 8 percent slopes
9	Scitico, Shaker, and Maybid soils
25B	Brancroft silt loam, 3 to 8 percent slopes
28B	Elmridge fine sandy loam, 3 to 8 percent slopes
36B	Windsor loamy sand, 3 to 8 percent slopes
23A	Sudbury sandy loam, 0 to 5 percent slopes
40A	Ludlow silt loam, 0 to 3 percent slopes
25A	Brancroft silt loam, 0 to 3 percent slopes

ISSUED FOR FERC RESUBMITTAL

NOTE: MAOP IS 800 PSIG, OPERATING 719 PSIG

SCALE

200 100 0 200 400

IMAGERY DATE: JULY, 2012

REVISIONS

NO	PROJ ID	DESCRIPTION	DATE	BY	CK	APPR
B		ISSUED FOR FERC RESUBMITTAL	3/20/15	AP	RE	
A		ISSUED FOR FERC	7/21/14	MS	BP	RG

AREA:	NASSAU	DIV.:	NORTHERN
DRAFTER:	MS	DATE:	06/27/14
DRAFT. COORD:	JD	DATE:	06/30/14

Tennessee Gas Pipeline Company, L.L.C.
a Kinder Morgan company

CONNECTICUT EXPANSION
CONNECTICUT LOOP 300
PROPOSED 24" NATURAL GAS PIPELINE
EROSION & SEDIMENTATION CONTROL PLAN
HARTFORD COUNTY, CONNECTICUT

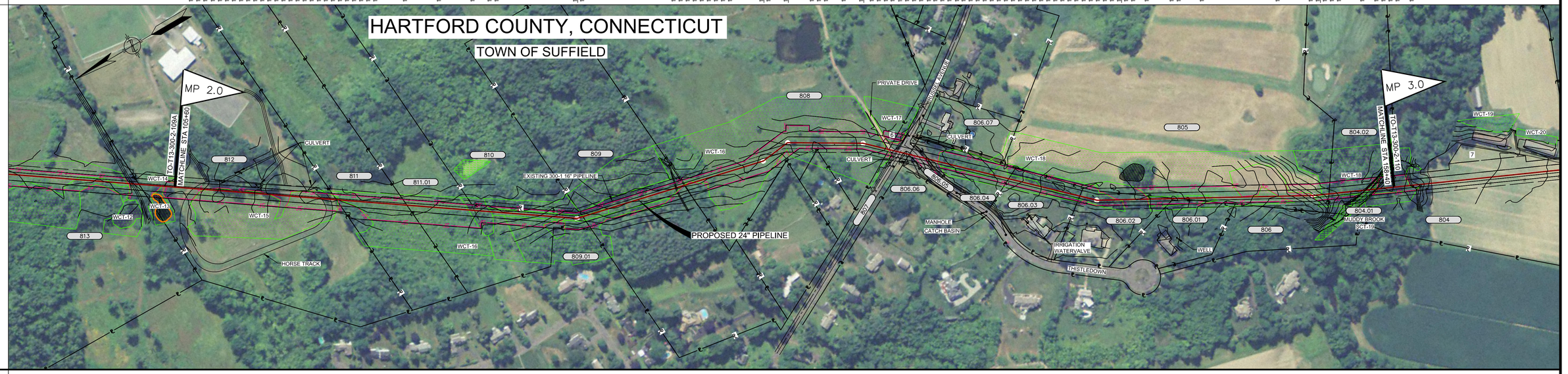
DESIGN COORD:	DATE:	SCALE:	1" = 200'
PROJECT COORD:	DATE:	AFE:	67159
OPER. APPR:	DATE:	TO-T13-300-2-109A	B

PROTECTION EASEMENT	810 · 810 · 806.06
LINE LIST RODS	105+60 · 812 41.7 · 112+49 · 811 18.2 · 115+49 · 811.01 45.5 · 124+00 · 809 27.4 · 127+51 · 808 55.4 · 136+66 · 807 5.4 · 137+55 · 806.05 5.0 · 138+37 · 806.04 21.4 · 141+90 · 806.03 18.8 · 145+00 · 806.02 24.3 · 149+01 · 806.01 0.7 · 149+13 · 805 39.4 · 152+82 · 804.02 10.6 · 804.01 · 157+38 · 804 6.2 · 158+40

PIPELINE STATIONING

105+60 106+37 INSIDE EDGE OF TRACK 50' RT.
106+47 OUTSIDE EDGE OF TRACK 50' LT.
106+73 INSIDE EDGE OF TRACK 9' RT.
107+04 OUTSIDE EDGE OF TRACK 37' LT.
107+13 INSIDE EDGE OF TRACK 6' LT.
107+31 EXIT WETLAND WCT-15
107+50 12" CULVERT (PLASTIC) 5' O/S LT.
107+99 OUTSIDE EDGE OF TRACK 41' LT.
108+62 INSIDE EDGE OF TRACK 11' LT.
109+03 FENCE CORNER, (PLASTIC) 37' LT.
109+23 FENCE CORNER, (PLASTIC) 10' LT.
109+28 12" CULVERT (PLASTIC) 6' O/S LT.
109+32 FENCE CORNER,(PLASTIC) 39' LT.
109+34 FENCE CORNER,(PLASTIC) 42' LT.
109+68 ENTER WETLAND WCT-15
109+89 OUTSIDE EDGE OF TRACK 42' LT.
110+56 ENTER WETLAND WCT-15
110+84 INSIDE EDGE OF TRACK 24' LT.
111+17 12" CULVERT (PLASTIC) 35' O/S LT.
111+59 OUTSIDE EDGE OF TRACK 45' LT.
111+66 INSIDE EDGE OF TRACK 14' LT.
111+84 EDGE OF DRIVEWAY
112+09 EDGE OF DRIVEWAY 42' RT.
112+35 OUTSIDE EDGE OF TRACK 36' RT.
112+49 PROPERTY LINE
112+56 EXIT WETLAND WCT 15
115+49 PROPERTY LINE
116+93 TREE LINE CROSSING
118+37 FENCE LINE CROSSING
119+09 ENTER WETLAND WCT-16
119+23 TREE LINE CROSSING
122+74 P.I. < 21°31'01" LT.
123+00 PROPERTY LINE
127+12 EDGE OF ROAD
127+15 ℄ OF ROAD
127+25 EDGE OF ROAD
127+37 TREE LINE CROSSING
127+51 EXIT WETLAND WCT-16
127+51 PROPERTY LINE
127+55 FENCE LINE CROSSING
128+00 ENTER WETLAND WCT-16
128+85 TREE LINE CROSSING
131+02 P.I. < 19°54'54" LT.
131+76 EXISTING PIPELINE CROSSING
132+32 P.I. < 37°22'45" RT.
133+43 FENCE CORNER, (BARB WIRE) 34' RT.
133+57 FENCE CORNER, (BARB WIRE) 39' RT.
134+26 TREE LINE CROSSING
134+78 TREE LINE CROSSING
135+53 P.I. < 13°16'36" RT.
136+61 EXIT WETLAND WCT-16
136+65 EDGE OF DRIVEWAY
136+66 PROPERTY LINE
136+83 POWER POLE 62' LT.
136+98 POWER LINE CROSSING (65' TIE TO POLE #43223)
137+15 ℄ OF RUSSEL AVENUE
137+47 TELEPHONE PEDESTAL (AT&T) 51' LT.
137+83 POWER POLE 79' RT.
137+29 EDGE OF ROAD
137+42 6" CULVERT (PLASTIC)
137+44 TELEPHONE PEDESTAL
137+47 ℄ OF THISTLEDOWN
137+55 PROPERTY LINE
137+69 MONUMENT, FND, 6" CONCRETE 44' LT.
137+70 EDGE OF ROAD
137+71 ℄ OF THISTLEDOWN
137+96 MONUMENT, FND, 6" CONCRETE 35' RT.
138+01 MONUMENT, FND, 6" CONCRETE 35' RT.
138+19 EDGE OF ROAD
138+20 EDGE OF CURB
138+35 MONUMENT, FND, 6" CONCRETE 2' LT.
138+37 PROPERTY LINE
138+38 TOP OF SLOPE
138+82 TREE LINE CROSSING
138+85 ENTER WETLAND WCT-18
138+91 TOE OF SLOPE
141+20 TREE LINE CROSSING
141+65 15" CULVERT (CMP) 53' LT.
144+28 TREE LINE CROSSING
145+00 PROPERTY LINE
145+01 TREE LINE CROSSING
145+34 LANDSCAPE AREA 28' RT.
146+12 TREE LINE CROSSING
146+65 TREE LINE CROSSING
146+82 EXIT WETLAND WCT-18
147+95 ENTER WETLAND WCT-18
149+01 PROPERTY LINE
149+13 PROPERTY LINE
150+30 TREE LINE CROSSING
153+52 EXIT WETLAND WCT-18
154+92 ENTER WETLAND-18
154+95 P.I. < 4°39'58" LT.
155+54 TOE OF SLOPE
156+10 TREE LINE CROSSING
156+11 TREE LINE CROSSING
157+13 TOP OF BANK
157+21 TOE OF BANK
157+38 ℄ OF SCT-19 (MUDDY BROOK)
157+38 PROPERTY LINE
157+64 TOE OF BANK
157+69 TOP OF BANK

ALIGNMENT STRIP MAP



MATERIAL

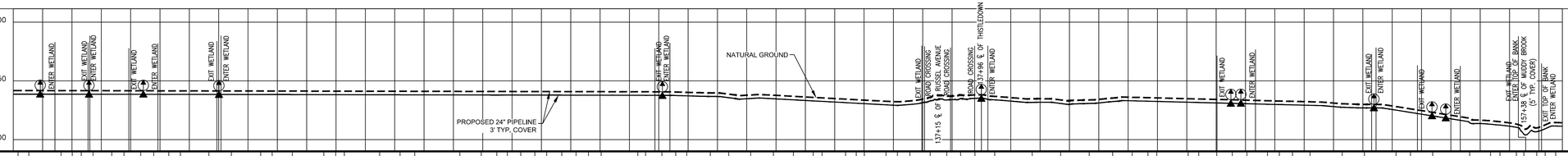
COATING

DESIGN FACTOR

CLASS LOCATION

PROFILE

GENERAL NOTES
1. THE BEST MANAGEMENT PRACTICE (BMP) NUMBERS NOTED ABOVE CORRESPOND TO SPECIFIC DETAILS FOUND ON THE BEST MANAGEMENT PRACTICE DETAIL SHEETS. THE BMP DETAILS INCLUDE GENERAL LAYOUT, LOCATION, DIMENSIONS, CONSTRUCTION NOTES, MATERIALS, ETC. THAT SHOULD BE FOLLOWED DURING CONSTRUCTION OF THE PIPELINE.
2. THE APPROXIMATE LOCATION AND TYPE OF SEDIMENT BARRIERS TO BE INSTALLED ALONG THE CONSTRUCTION WORKSPACE ARE LOCATED IN TABLES IN THE SILT FENCE DESIGN CRITERIA FOR CONNECTICUT. THE ACTUAL LOCATION SHALL BE DETERMINED IN THE FIELD BY THE ENVIRONMENTAL INSPECTOR AND CONTRACTOR.
3. TEMPORARY AND PERMANENT SLOPE BREAKER SPACING IS THE SAME. SLOPE BREAKERS SHALL BE MAINTAINED IN PLACE AT ALL TIMES.



THE LOCATIONS OF TRENCH BREAKERS AND SLOPE BREAKERS SHOWN ON THE PROFILE ARE APPROXIMATE. DURING CONSTRUCTION, THE ACTUAL LOCATION OF THE BREAKERS SHALL BE DETERMINED IN THE FIELD BASED ON FIELD CONDITIONS BY THE ENVIRONMENTAL INSPECTOR AND CONTRACTOR.

PERMANENT SLOPE BREAKERS (ARROW INDICATES FLOW VIEW FLOW DIRECTION)

PERMANENT TRENCH BREAKER

*AT A MINIMUM, TRENCH BREAKERS AND SLOPE BREAKERS SHALL BE LOCATED WITHIN 50 FT. OF THE EDGE (BOTH SIDES) OF WETLANDS AND WATERBODIES. ACTUAL LOCATION SHALL BE DETERMINED BY THE ENVIRONMENTAL INSPECTOR AND CONTRACTOR.

PERMANENT TRENCH BREAKER SPACING	
SLOPE (%)	SPACING (FT)
<5	125
5–10	100
>10–20	75
>20–35	50
>35	25

PERMANENT SLOPE BREAKER SPACING	
SLOPE (%)	SPACING (FT)
1	400
2	240
3–5	125
6–10	78
11–154	58

ENVIRONMENTAL

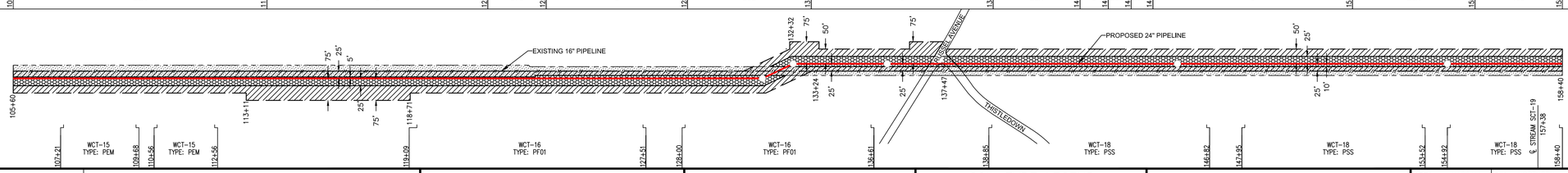
1% 10% W · 21% 1% W · 1% 8% W · 6% 3% 2% W · 4% 1% 1% W · 0% 3% 3% 0% W · 1% 2% 1% 0% W · 4% 2% 1% W · 4% 1% 3% 2% 3% 1% 1% 1% 1% 8% 1% 2% 1% 1% 1% 3% 1% 1% 3% 1% 2% 3% 2% 0% 3% 2% 1% 6% 3% 3% 3% 3% 1% 2% 1% 3% 3% 3% 5% 3% 2% 3% 1% 3% 6% 6% 3% 4% 1% 3% 1% 3% 6% 3% 4% 3% 2% 0% 4% 3% 2% 1% R R W W W W W S W

GENERAL E&S FIGURES 19 20 29 30 31 34 41 · 65 81 82 83 84 118

SOIL TYPE

105+60 25A 114+25 9 121+88 87C 123+89 9 128+56 25B 132+52 9 138+79 25A 141+78 9 142+75 25B 143+36 25A 144+29 9 151+17 25A 155+39 109 158+40

WORKSPACE SCHEMATIC



LEGEND
- EXISTING PERMANENT EASEMENT
- PROPOSED PERMANENT EASEMENT
- TEMPORARY WORKSPACE
- ADDITIONAL TEMPORARY WORKSPACE (ATWS)
- LIMITS OF DISTURBANCE
- ℄ Proposed 24" Pipeline
- ℄ Existing Pipeline
- Silt Fence

L.L. NO.	OWNERSHIP	WORKSPACE INSETS
812		
811		
811.01		
810		
809.01		
809		
808		
807		
806.07		
806.06		
806.05		
806.04		
806.03		
806.02		
806.01		
806		
805		
804.02		
804.01		
804		

REFERENCE DRAWINGS

BMP GROUP LEGEND

SYMBOL	BMP GROUP	ASSOCIATED BMP FIGURE NUMBERS
W	WETLANDS CROSSING	2,11,12,13,19,20,29,34,37,40,46,58A,90,91
S	WATERBODY CROSSING	1,2,5,6,7,19,20,30,31,36,37,38,39,41,44,63,80 111,115,116,119
R	ROAD CROSSING	3,15,49,50

SOIL TYPE LEGEND

25A	Brancroft silt loam, 0 to 3 percent slopes
9	Scitico, Shaker, and Maybid soils
87C	Wethersfield loam, 8 to 15 percent slopes
25B	Brancroft silt loam, 3 to 8 percent slopes
25A	Brancroft silt loam, 0 to 3 percent slopes
109	Fluvaquents-Udifluvents complex, frequently flooded

ISSUED FOR FERC RESUBMITTAL

NOTE: MAOP IS 800 PSIG, OPERATING 719 PSIG

SCALE 200 100 0 200 400

IMAGERY DATE: JULY, 2012

REVISIONS

NO	PROJ ID	DESCRIPTION	DATE	BY	CK	APPR
B		ISSUED FOR FERC RESUBMITTAL	3/20/15	AP	RE	
A		ISSUED FOR FERC	7/21/14	MS	BP	RG

AREA: NASSAU	DIV.: NORTHERN		
DRAFTER: MS	DATE: 06/27/14		
DRAFT. COORD: JD	DATE: 06/30/14		
DESIGN COORD:	DATE:	SCALE: 1" = 200'	AFE: 67159
PROJECT COORD:	DATE:		
OPER. APPR:	DATE:	TO-T13-300-2-109B	B

Tennessee Gas Pipeline Company, L.L.C.
a Kinder Morgan company

CONNECTICUT EXPANSION
CONNECTICUT LOOP 300
PROPOSED 24" NATURAL GAS PIPELINE
EROSION & SEDIMENTATION CONTROL PLAN
HARTFORD COUNTY, CONNECTICUT

PROTECTION EASEMENT

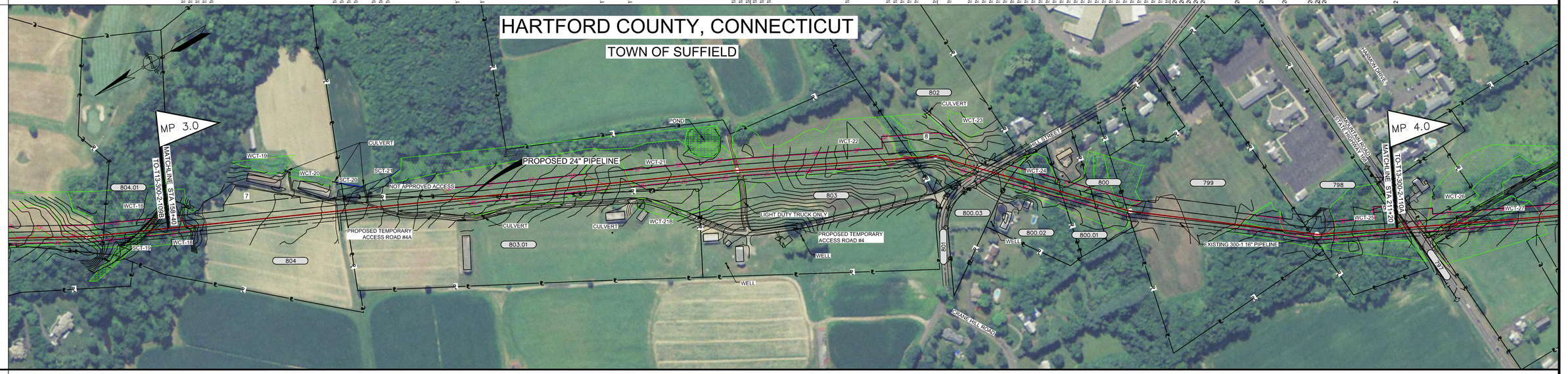
LINE LIST
RODS

158+40	804	162+85	803.01	171+86	803	190+22	802	191+18	801	192+05	800.03	192+67	800.02	196+71	800.01	198+19	800	199+85	799	207+62	798	211+20
	45.9		35.7		111.3		16.9		5.3		3.7		13.5		8.9		8.9		47.7		22.3	

PIPELINE STATIONING

159+07 TOE OF SLOPE WCT-18
159+17 EXIT WETLAND
159+23 TOP OF SLOPE
159+79 TREE LINE CROSSING
160+00 CROP LINE CROSSING
165+55 CROP LINE CROSSING
165+59 TOE OF SLOPE
165+75 TOP OF SLOPE
165+96 PROPERTY LINE
167+21 EDGE OF ACCESS ROAD
167+31 ℄ OF PROPOSED TEMPORARY ACCESS ROAD #4A
167+41 EDGE OF ACCESS ROAD
170+80 ENTER WETLAND WCT-21
171+86 PROPERTY LINE
176+98 EXIT WETLAND WCT-21
178+18 ENTER WETLAND WCT-21
182+60 EXIT WETLAND WCT-21
182+70 P.I. < 174°24" RT.
182+76 ℄ OF PROPOSED TEMPORARY ACCESS ROAD #4
182+82 EDGE OF ACCESS ROAD
182+92 ENTER WETLAND WCT-22
187+45 TOE OF SLOPE
189+19 TOE OF SLOPE
189+52 EXIT WETLAND WCT-22
190+06 TREE LINE CROSSING
190+22 PROPERTY LINE
190+52 TREE LINE CROSSING
191+18 P.I. < 19°36'57" RT.
191+63 ENTER WETLAND WCT-22
192+73 EXIT WETLAND WCT-22
192+95 TOE OF SLOPE
193+01 PROPERTY LINE
193+03 TOP OF SLOPE
193+06 MAIL BOX 19 RT.
193+07 EDGE OF DRIVEWAY
193+29 EDGE OF ROAD
193+43 CENTERLINE STREET
193+61 EDGE OF ROAD
193+75 POWER LINE CROSSING (4 TIE TO POLE #4798)
193+78 POWER POLE 3 RT.
193+87 PROPERTY LINE
193+88 TOE OF SLOPE
194+26 ENTER WETLAND WCT-24
194+45 TOE OF SLOPE
194+49 PROPERTY LINE
195+47 TREE LINE CROSSING
196+71 PROPERTY LINE
197+03 TOE OF SLOPE
197+91 HEDGE ROW / BRUSH
198+19 EXIT WETLAND WCT-24
198+18 PROPERTY LINE
199+49 TOE OF SLOPE
199+58 TOP OF SLOPE
199+65 PROPERTY LINE
199+66 EXIT WETLAND WCT-24
199+71 TREE LINE CROSSING
199+77 P.I. < 24°24" LT.
200+00 SOCCER GOAL POST 22 LT.
200+96 SOCCER GOAL POST 34 LT.
202+03 TOP OF SLOPE
202+28 TOE OF SLOPE
202+59 SOCCER GOAL POST 39 LT.
204+39 ENTER WETLAND WCT-25
205+43 TREE LINE CROSSING
206+42 EXIT WETLAND WCT-25
207+52 PROPERTY LINE
207+78 P.I. < 11°23'52" LT.
208+31 ENTER WETLAND WCT-25
211+18 TREE LINE CROSSING

ALIGNMENT STRIP MAP



MATERIAL

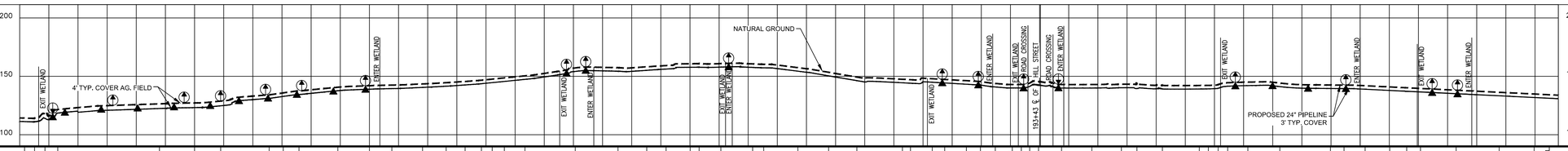
COATING

DESIGN FACTOR

CLASS LOCATION

PROFILE

GENERAL NOTES
1. THE BEST MANAGEMENT PRACTICE (BMP) NUMBERS NOTED ABOVE CORRESPOND TO SPECIFIC DETAILS FOUND ON THE BEST MANAGEMENT PRACTICE DETAIL SHEETS. THE BMP DETAILS INCLUDE GENERAL LAYOUT, LOCATION, DIMENSIONS, CONSTRUCTION NOTES, MATERIALS, ETC. THAT SHOULD BE FOLLOWED DURING CONSTRUCTION OF THE PIPELINE.
2. THE APPROXIMATE LOCATION AND TYPE OF SEDIMENT BARRIERS TO BE INSTALLED ALONG THE CONSTRUCTION WORKSPACE ARE LOCATED IN TABLES IN THE SILT FENCE DESIGN CRITERIA FOR CONNECTICUT. THE ACTUAL LOCATION SHALL BE DETERMINED IN THE FIELD BY THE ENVIRONMENTAL INSPECTOR AND CONTRACTOR.
3. TEMPORARY AND PERMANENT SLOPE BREAKER SPACING IS THE SAME. SLOPE BREAKERS SHALL BE MAINTAINED IN PLACE AT ALL TIMES.



THE LOCATIONS OF TRENCH BREAKERS AND SLOPE BREAKERS SHOWN ON THE PROFILE SHALL BE USED AS A GUIDELINE ONLY. THE ACTUAL LOCATION OF THE BREAKERS SHALL BE DETERMINED IN THE FIELD BASED ON FIELD CONDITIONS BY THE ENVIRONMENTAL INSPECTOR AND CONTRACTOR.

PERMANENT SLOPE BREAKERS (ARROW INDICATES FLOW DIRECTION)


PERMANENT TRENCH BREAKER

*AT A MINIMUM, TRENCH BREAKERS AND SLOPE BREAKERS SHALL BE LOCATED WITHIN 10 FT. OF THE EDGE (BOTH SIDES) OF WETLANDS AND WATERBODIES. ACTUAL LOCATION SHALL BE DETERMINED BY THE ENVIRONMENTAL INSPECTOR AND CONTRACTOR.

PERMANENT TRENCH BREAKER SPACING	
SLOPE (%)	SPACING (FT)
<5	125
5–10	100
>10–20	75
>20–35	50
>35	25

PERMANENT SLOPE BREAKER SPACING	
SLOPE (%)	SPACING (FT)
1	400
2	245
3–5	125
6–10	78
11–15+	58

ENVIRONMENTAL


1% 0% 2% 10% 2% 0% 3% 8% 5% 3% 2% 1% 0% 1% 2% 2% 1% 2% 3% 3% 3% 1% 2% 3% 1% 1% 1% 0% 3% 3% 4% 1% 3% 1% 3% 2% 2% 5% 2% 2% 3% 6% 2% 3% 4% 1% 1% 1% 2% 3% 1% 1% 1% 5% 1% 0% 2% 3% 3% 0% 2% 15%
W W R W W W

PROTECTION EASEMENT

796.01

LINE LIST

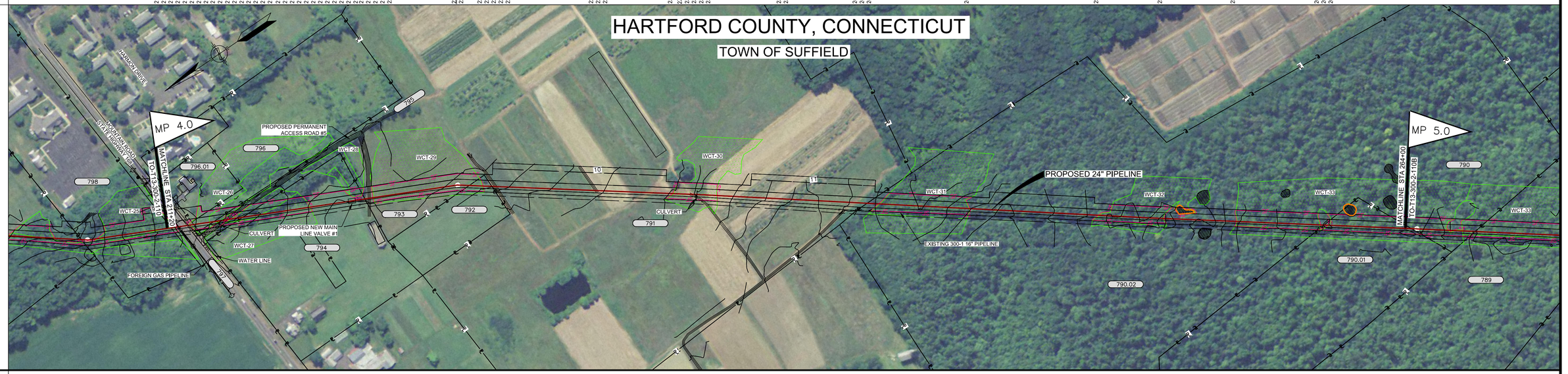
RODS

211+20	798	211+37	797	212+34	796	213+20	795	214+44	794	219+70	793	224+17	792	225+13	791	241+10	790.02	260+54	790.01	264+00
	1.0		5.9		5.2		7.5		31.8		27.1		5.8		96.7		117.8		21.0	

PIPELINE STATIONING

211+37 PROPERTY LINE
211+52 POWER POLE 24' LT.
211+54 EXIT WETLAND WCT-25
211+66 POWER LINE CROSSING (26' TIE TO POLE #4886)
211+68 ℄ MOUNTAIN ROAD (STATE HIGHWAY 168) CROSSING
211+70 EDGE OF ROAD
211+73 POWER POLE 90' LT.
211+88 ℄ OF MOUNTAIN ROAD (STATE HIGHWAY 168)
212+16 WATER LINE CROSSING
212+18 POWER POLE 90' RT.
212+26 ENTER WETLAND WCT-26
212+26 TOE OF SLOPE
212+34 PROPERTY LINE
212+48 POWER POLE 38' LT.
213+20 PROPERTY LINE
213+35 12" CULVERT (CMP) 2' O/S RT.
213+36 EXIT WETLAND WCT-26
213+47 ENTER WETLAND WCT-27
213+59 EDGE OF ACCESS ROAD
213+70 ℄ OF PROPOSED TEMPORARY ACCESS ROAD #58
213+82 EDGE OF ACCESS ROAD
214+05 EDGE OF FIELD ROAD
213+97 ENTER WETLAND WCT-27
214+44 PROPERTY LINE
214+91 TREE LINE CROSSING
215+37 EXIT WETLAND WCT-27
219+70 PROPERTY LINE
219+83 EDGE OF ACCESS ROAD
219+88 ℄ OF PROPOSED TEMPORARY ACCESS ROAD #59
220+05 EDGE OF ACCESS ROAD
220+08 ENTER WETLAND WCT-29
221+68 P.I. <, 17°45'02" RT.
224+17 PROPERTY LINE
224+77 EXIT WETLAND WCT-29
225+13 PROPERTY LINE
225+23 EDGE OF FIELD ROAD
225+29 ℄ OF FIELD ROAD
225+36 EDGE OF FIELD ROAD
229+51 EDGE OF FIELD ROAD
229+57 ℄ OF DRIVEWAY
229+63 EDGE OF FIELD ROAD
232+67 ENTER WETLAND WCT-30
233+49 EDGE OF ACCESS ROAD
233+56 ℄ OF PROPOSED TEMPORARY ACCESS ROAD #54
233+69 EDGE OF ACCESS ROAD
233+82 20" CULVERT (RCP) 1° O/S RT.
234+76 EXIT WETLAND WCT-30
237+50 TREE LINE CROSSING
237+97 TREE LINE CROSSING
240+73 TREE LINE CROSSING
241+06 EDGE OF FIELD ROAD
241+61 ENTER WETLAND WCT-31
245+48 EXIT WETLAND WCT-31
251+00 ENTER WETLAND WCT-32
253+71 EXIT WETLAND WCT-32
256+81 ENTER WETLAND WCT-33
260+37 EXIT WETLAND WCT-33
260+53 PROPERTY LINE
260+70 ENTER WETLAND WCT-33

ALIGNMENT STRIP MAP



MATERIAL

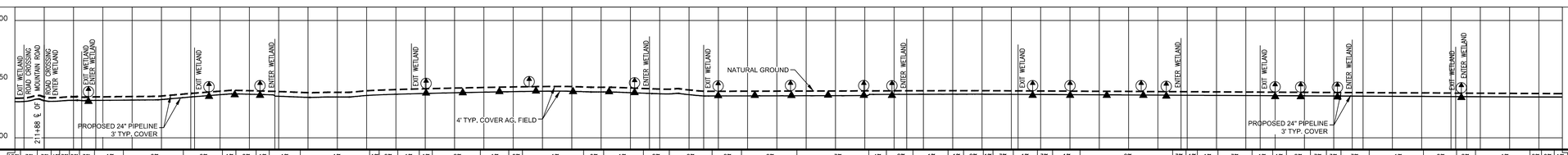
COATING

DESIGN FACTOR

CLASS LOCATION

PROFILE

GENERAL NOTES
1. THE BEST MANAGEMENT PRACTICE (BMP) NUMBERS NOTED ABOVE CORRESPOND TO SPECIFIC DETAILS FOUND ON THE BEST MANAGEMENT PRACTICE DETAIL SHEETS. THE BMP DETAILS INCLUDE GENERAL LAYOUT, LOCATION, DIMENSIONS, CONSTRUCTION NOTES, MATERIALS, ETC. THAT SHOULD BE FOLLOWED DURING CONSTRUCTION OF THE PIPELINE.
2. THE APPROXIMATE LOCATION AND TYPE OF SEDIMENT BARRIERS TO BE INSTALLED ALONG THE CONSTRUCTION WORKSPACE ARE LOCATED IN TABLES IN THE SILT FENCE DESIGN CRITERIA FOR CONNECTICUT. THE ACTUAL LOCATION SHALL BE DETERMINED IN THE FIELD BY THE ENVIRONMENTAL INSPECTOR AND CONTRACTOR.
3. TEMPORARY AND PERMANENT SLOPE BREAKER SPACING IS THE SAME. SLOPE BREAKERS SHALL BE MAINTAINED IN PLACE AT ALL TIMES.



THE LOCATIONS OF TRENCH BREAKERS AND SLOPE BREAKERS SHOWN ON THE PROFILE SHALL BE USED AS A GUIDELINE ONLY. THE ACTUAL LOCATION OF THE BREAKERS SHALL BE DETERMINED IN THE FIELD BASED ON FIELD CONDITIONS BY THE ENVIRONMENTAL INSPECTOR AND CONTRACTOR.

PERMANENT SLOPE BREAKERS (ARROW INDICATES FLOW VIEW FLOW DIRECTION)

PERMANENT TRENCH BREAKER

*AT A MINIMUM, TRENCH BREAKERS AND SLOPE BREAKERS SHALL BE LOCATED WITHIN 50 FT. OF THE EDGE (BOTH SIDES) OF WETLANDS AND WATERBODIES. ACTUAL LOCATION SHALL BE DETERMINED BY THE ENVIRONMENTAL INSPECTOR AND CONTRACTOR.

PERMANENT TRENCH BREAKER SPACING	
SLOPE (%)	SPACING (FT)
<5	125
5–10	100
>10–20	75
>20–35	50
>35	25

PERMANENT SLOPE BREAKER SPACING	
SLOPE (%)	SPACING (FT)
1	400
2	245
3–5	125
6–10	79
11–154	58

ENVIRONMENTAL

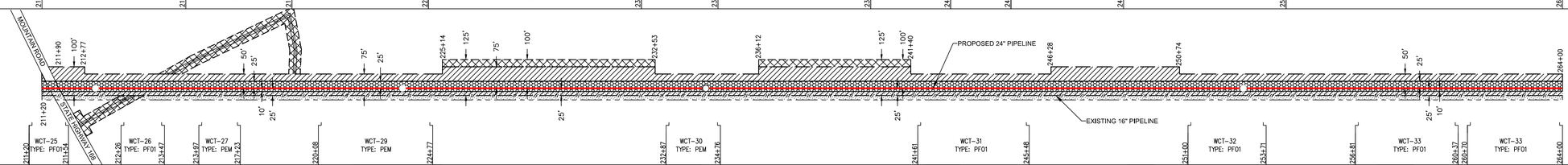
15% W | 3% | 3% R | 4% W | 3% | 3% | 6% W | 3% | 1% | 2% W | 2% | 1% | 0% | 1% | 1% W | 1% | 1% | 2% | 1% | 0% | 1% | 0% | 1% | 8% W | 2% | 2% | 2% | 3% | 4% | 2% W | 1% | 1% | 2% | 1% | 3% | 1% | 3% | 1% | 2% W | 3% | 1% | 1% | 3% W | 1% | 1% | 2% | 3% | 3% | 3% | 1% W | 2% | 2% | 1% W | 2% | 0% | 1%

GENERAL E&S FIGURES 19 20 29 30 31 34 41 65 81 82 83 84 118

SOIL TYPE

211+20	10	216+20	27A	219+89	10	224+63	27A	231+99	10	234+65	27A	239+86	28A	242+74	10	244+84	27A	248+75	10	254+39	9	264+00

WORKSPACE SCHEMATIC



LEGEND

- EXISTING PERMANENT EASEMENT
- PROPOSED PERMANENT EASEMENT
- TEMPORARY WORKSPACE
- ADDITIONAL TEMPORARY WORKSPACE (ATWS)
- LIMITS OF DISTURBANCE
- ℄ Proposed 24" Pipeline
- ℄ Existing Pipeline
- SF Silt Fence

L.L. NO.	OWNERSHIP	WORKSPACE INSETS
798		
797		
796.01		
796		
795		
794		
793		
792		
791		
790.02		
790.01		

REFERENCE DRAWINGS

BMP GROUP LEGEND

SYMBOL	BMP GROUP	ASSOCIATED BMP FIGURE NUMBERS
W	WETLANDS CROSSING	2,11,12,13,19,20,29,34,37,40,46,58A,90,91
S	WATERBODY CROSSING	1,2,5,6,7,19,20,30,31,36,37,38,39,41,44,63,80 111,115,116,119
R	ROAD CROSSING	3,15,49,50

SOIL TYPE LEGEND

10	Raynham silt loam
27A	Belgrade silt loam, 0 to 5 percent slopes
28A	Elmridge fine sandy loam, 0 to 3 percent slopes
9	Scitico, Shaker, and Maybid soils

ISSUED FOR FERC RESUBMITTAL

NOTE: MAOP IS 800 PSIG, OPERATING 719 PSIG

SCALE

200 100 0 200 400

IMAGERY DATE: JULY, 2012

REVISIONS

NO	PROJ ID	DESCRIPTION	DATE	BY	CK	APPR
B		ISSUED FOR FERC RESUBMITTAL	3/20/15	AP	RE	
A		ISSUED FOR FERC	7/21/14	MS	BP	RG

AREA:	NASSAU	DIV.:	NORTHERN
DRAFTER:	MS	DATE:	06/27/14
DRAFT. COORD:	JD	DATE:	06/30/14

Tennessee Gas Pipeline Company, L.L.C.
a Kinder Morgan company

CONNECTICUT EXPANSION
CONNECTICUT LOOP 300
PROPOSED 24" NATURAL GAS PIPELINE
EROSION & SEDIMENTATION CONTROL PLAN
HARTFORD COUNTY, CONNECTICUT

DESIGN COORD:	DATE:	SCALE:	1" = 200'
PROJECT COORD:	DATE:	AFE:	67159
OPER. APPR:	DATE:	TO-T13-300-2-110A	B

PROTECTION EASEMENT

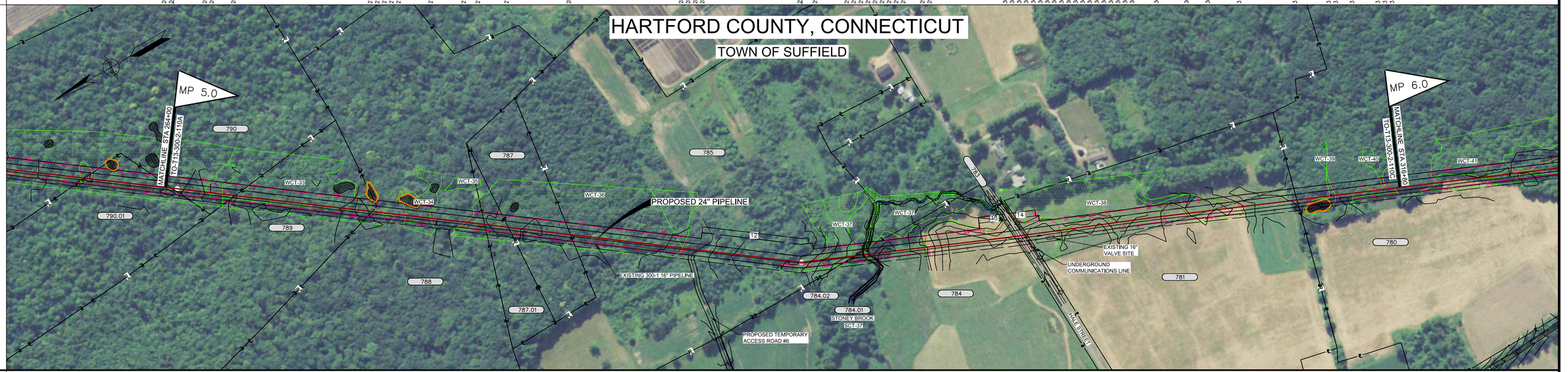
LINE LIST
RODS

264+00	790.01	264+26	790	264+49	789	272+82	788	277+64	787.01	278+65	787	281+31	785	293+48	784.02	294+02	784.01	294+02	784	300+28	783	301+84	781	312+40	780	316+80
	1.6		16.4		35.5		29.2		6.1		16.1		73.8		3				38		3.4		70.1		26.7	

PIPELINE STATIONING

264+26 PROPERTY LINE
264+49 P.I. < 4°10'07" RT.
265+91 EXIT WETLAND WCT-33
266+04 ENTER WETLAND WCT-33
266+96 PROPERTY LINE
272+82 PROPERTY LINE
273+18 EXIT WETLAND WCT-33
273+48 ENTER WETLAND WCT-33
274+26 EXIT WETLAND WCT-34
274+40 ENTER WETLAND WCT-34
275+40 EXIT WETLAND WCT-34
276+82 ENTER WETLAND WCT-36
277+64 PROPERTY LINE
278+65 PROPERTY LINE
281+31 PROPERTY LINE
286+11 EXIT WETLAND WCT-36
286+60 TREE LINE CROSSING
286+85 PROPOSED TEMPORARY ACCESS ROAD #6
287+13 TREE LINE CROSSING
291+18 P.I. < 13°36'33" LT.
291+65 ENTER WETLAND WCT-37
293+20 TREE LINE CROSSING
293+48 PROPERTY LINE
293+75 TREE LINE CROSSING
293+81 EXIT WETLAND WCT-37
293+81 TOP OF BANK
294+02 ℄ OF SCT-37 (STONEY BROOK)
294+14 ENTER WETLAND WCT-37
294+14 TOP OF BANK
294+44 HEDGE ROW / BRUSH
296+44 FENCE LINE CROSSING
296+51 EXIT WETLAND WCT-37
300+28 PROPERTY LINE
300+36 FENCE LINE CROSSING
300+46 EDGE OF ROAD
300+53 POWER POLE SCL 5' LT.
300+58 ℄ OF HALE STREET
300+68 EDGE OF ROAD
300+68 TOP OF SLOPE
300+70 UNDERGROUND COMMUNICATIONS LINE CROSSING
300+73 FENCE LINE CROSSING
300+76 POWER LINE CROSSING (61' TIE TO POLE #4985)
300+84 PROPERTY LINE
301+64 FENCE CORNER, (CHANLINK) 19' RT.
301+65 FENCE CORNER, (CHANLINK) 32' RT.
301+97 FENCE CORNER, (CHANLINK) 19' RT.
301+98 FENCE CORNER, (CHANLINK) 31' RT.
302+32 ENTER WETLAND WCT-38
302+45 TOP OF SLOPE
302+60 EXIT WETLAND WCT-38
304+47 ENTER WETLAND WCT-38
306+62 EXIT WETLAND WCT-38
307+76 ENTER WETLAND WCT-38
308+66 FENCE LINE CROSSING
310+01 EXIT WETLAND WCT-38
312+40 PROPERTY LINE
313+84 ENTER WETLAND WCT-39
314+06 EXIT WETLAND WCT-39
314+84 ENTER WETLAND WCT-40
315+95 TREE LINE CROSSING
316+05 TREE LINE CROSSING
316+45 EXIT WETLAND WCT-40

ALIGNMENT STRIP MAP



MATERIAL

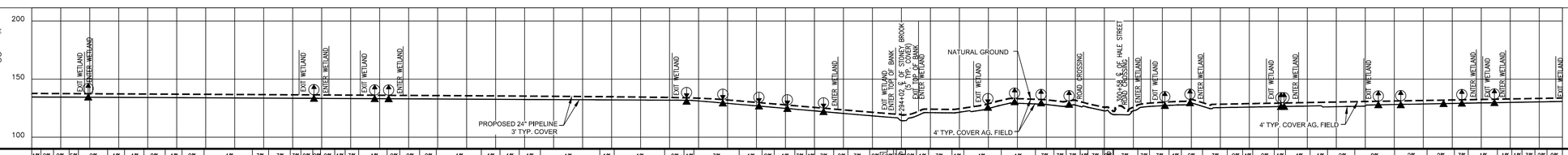
COATING

DESIGN FACTOR

CLASS LOCATION

PROFILE

GENERAL NOTES
1. THE BEST MANAGEMENT PRACTICE (BMP) NUMBERS NOTED ABOVE CORRESPOND TO SPECIFIC DETAILS FOUND ON THE BEST MANAGEMENT PRACTICE DETAIL SHEETS. THE BMP DETAILS INCLUDE GENERAL LAYOUT, LOCATION, DIMENSIONS, CONSTRUCTION NOTES, MATERIALS, ETC. THAT SHOULD BE FOLLOWED DURING CONSTRUCTION OF THE PIPELINE.
2. THE APPROXIMATE LOCATION AND TYPE OF SEDIMENT BARRIERS TO BE INSTALLED ALONG THE CONSTRUCTION WORKSPACE ARE LOCATED IN TABLES IN THE SILT FENCE DESIGN CRITERIA FOR CONNECTICUT. THE ACTUAL LOCATION SHALL BE DETERMINED IN THE FIELD BY THE ENVIRONMENTAL INSPECTOR AND CONTRACTOR.
3. TEMPORARY AND PERMANENT SLOPE BREAKER SPACING IS THE SAME. SLOPE BREAKERS SHALL BE MAINTAINED IN PLACE AT ALL TIMES.



THE LOCATIONS OF TRENCH BREAKERS AND SLOPE BREAKERS SHOWN ON THE PROFILE SHALL BE USED AS A GUIDELINE ONLY. THE ACTUAL LOCATION OF THE BREAKERS SHALL BE DETERMINED IN THE FIELD BASED ON FIELD CONDITIONS BY THE ENVIRONMENTAL INSPECTOR AND CONTRACTOR.

PERMANENT SLOPE BREAKERS (ARROW INDICATES FLOW VIEW FLOW DIRECTION)

PERMANENT TRENCH BREAKER

*AT A MINIMUM, TRENCH BREAKERS AND SLOPE BREAKERS SHALL BE LOCATED WITHIN 50 FT. OF THE EDGE (BOTH SIDES) OF WETLANDS AND WATERBODIES. ACTUAL LOCATION SHALL BE DETERMINED BY THE ENVIRONMENTAL INSPECTOR AND CONTRACTOR.

PERMANENT TRENCH BREAKER SPACING	
SLOPE (%)	SPACING (FT)
<5	125
5–10	100
>10–20	75
>20–35	50
>35	25

PERMANENT SLOPE BREAKER SPACING	
SLOPE (%)	SPACING (FT)
1	400
2	245
3–5	125
6–10	78
11–154	58

ENVIRONMENTAL

1% 2% 0% 5% 2% 1% 1% 0% 1% 0% 1% 3% 3% 3% 0% 2% 0% 1% 3% 1% 2% 0% 0% 1% 1% 1% 1% 1% 1% 0% 1% 3% 1% 2% 1% 3% 4% 3% 2% 3% 0% 50% 50% 2% 1% 3% 1% 4% 1% 3% 3% 3% 4% 3% 2% 3% 3% 3% 4% 6% 3% 0% 4% 2% 1% 4% 1% 2% 8% 2% 2% 3% 1% 1% 1% 3% 2% 0%

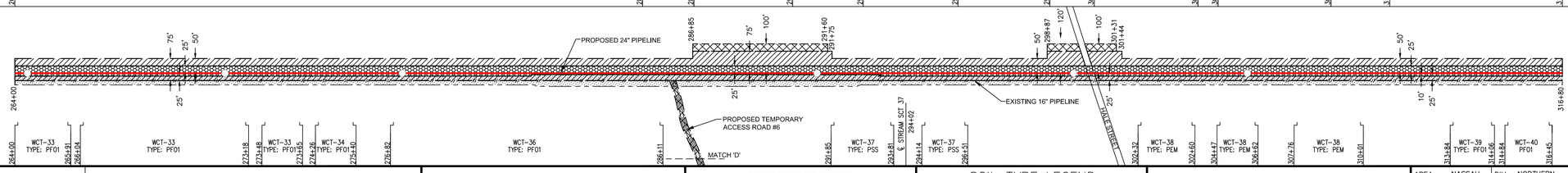
W W W W W W S W R W W W W W

GENERAL E&S FIGURES: 19 20 29 30 31 34 41 65 81 82 83 84 118

SOIL TYPE

264+00 9 285+60 28A 287+36 9 290+76 28A 293+02 107 286+29 28B 289+44 108 300+97 28B 304+35 108 306+76 9 308+84 25B 310+86 9 316+80

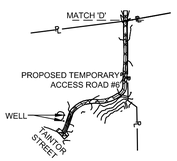
WORKSPACE SCHEMATIC



LEGEND
- EXISTING PERMANENT EASEMENT
- PROPOSED PERMANENT EASEMENT
- TEMPORARY WORKSPACE
- ADDITIONAL TEMPORARY WORKSPACE (ATWS)
- LIMITS OF DISTURBANCE
- ℄ Proposed 24" Pipeline
- ℄ Existing Pipeline
- SF Silt Fence

L.L. NO.	OWNERSHIP
790.01	
790	
789	
788	
787	
786	
785	
784.02	
784.01	
784	
783	
782	
781	
780	

WORKSPACE INSETS



REFERENCE DRAWINGS

BMP GROUP LEGEND

SYMBOL	BMP GROUP	ASSOCIATED BMP FIGURE NUMBERS
W	WETLANDS CROSSING	2,11,12,13,19,20,29,34,37,40,46,58A,90,91
S	WATERBODY CROSSING	1,2,5,6,7,19,20,30,31,36,37,38,39,41,44,63,80 111,115,116,119
R	ROAD CROSSING	3,15,49,50

SOIL TYPE LEGEND

9	Scitico, Shaker, and Maybid soils
28A	Elmridge fine sandy loam, 0 to 3 percent slopes
107	Limerick and Lim soils
28B	Elmridge fine sandy loam, 3 to 8 percent slopes
108	Saco silt loam
25B	Brancroft silt loam, 3 to 8 percent slopes

ISSUED FOR FERC RESUBMITTAL

NOTE: MAOP IS 800 PSIG, OPERATING 719 PSIG

SCALE
200 100 0 200 400

IMAGERY DATE: JULY, 2012

REVISIONS

NO	PROJ ID	DESCRIPTION	DATE	BY	CK	APPR
B		ISSUED FOR FERC RESUBMITTAL	3/20/15	AP	RE	
A		ISSUED FOR FERC	7/21/14	MS	BP	RG

AREA: NASSAU	DIV.: NORTHERN	Tennessee Gas Pipeline Company, L.L.C. a Kinder Morgan company	
DRAFTER: MS	DATE: 06/27/14		
DRAFT. COORD: JD	DATE: 06/30/14		

CONNECTICUT EXPANSION
CONNECTICUT LOOP 300
PROPOSED 24" NATURAL GAS PIPELINE
EROSION & SEDIMENTATION CONTROL PLAN
HARTFORD COUNTY, CONNECTICUT

DESIGN COORD:	DATE:	SCALE: 1" = 200'	AFE: 67159
PROJECT COORD:	DATE:	TO-T13-300-2-110B	B
OPER. APPR:	DATE:		

PROTECTION EASEMENT

LINE LIST
RODS

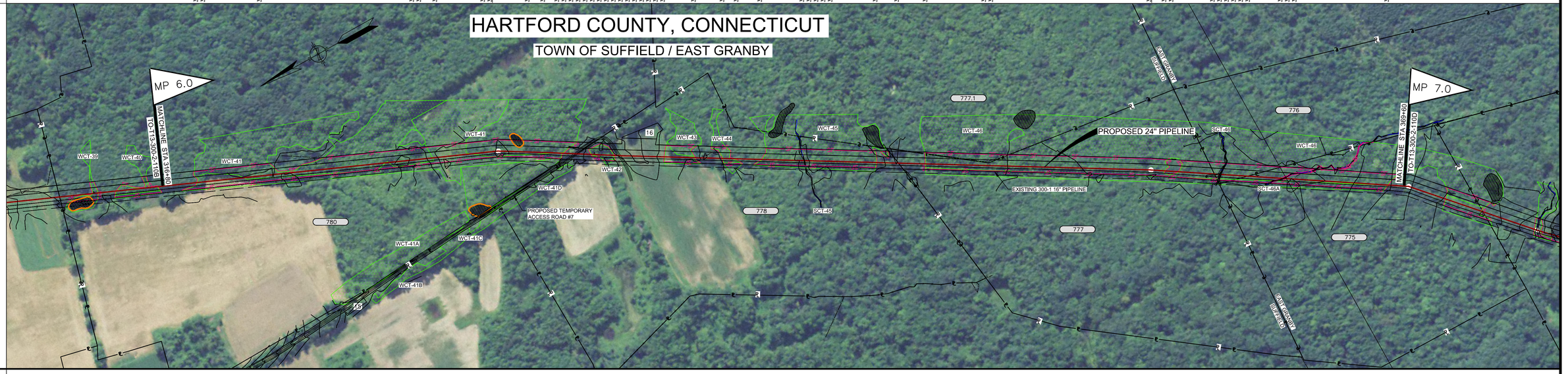
316+80	780	333+55	778	348+12	777	358+83	776	362+95	775	369+60
	106.8		82.9		81.3		8.6		40.3	

777.01

PIPELINE STATIONING

318+29 ENTER WETLAND WCT-41
318+54 TREE LINE CROSSING
321+01 TREE LINE CROSSING
327+51 TREE LINE CROSSING
327+94 TREE LINE CROSSING
328+49 TREE LINE CROSSING
330+54 TREE LINE CROSSING
331+12 P.I. <- 7.5D41° RT.
332+43 TREE LINE CROSSING
333+09 TREE LINE CROSSING
333+89 EXIT WETLAND WCT-41
334+26 TREE LINE CROSSING
334+34 EDGE OF ACCESS ROAD
334+42 ℄ OF PROPOSED TEMPORARY ACCESS ROAD #7
334+50 EDGE OF ACCESS ROAD
334+63 TREE LINE CROSSING
334+84 TREE LINE CROSSING
335+05 ENTER WETLAND WCT-42
335+06 EXIT WETLAND WCT-42
336+13 HEDGE ROW / BRUSH
336+19 EDGE OF ACCESS ROAD
336+26 ℄ OF PROPOSED ACCESS ROAD
336+32 EDGE OF ACCESS ROAD
338+23 ENTER WETLAND WCT-43
338+60 TREE LINE CROSSING
339+49 EXIT WETLAND WCT-43
340+70 ENTER WETLAND WCT-44
341+30 EXIT WETLAND WCT-44
342+31 ENTER WETLAND WCT-45
344+09 TOP OF BANK
344+10 TOE OF BANK
344+11 ℄ OF STREAM SGT-45
344+12 TOE OF BANK
344+14 TOP OF BANK
347+20 EXIT WETLAND WCT-45
348+12 PROPERTY LINE
349+33 ENTER WETLAND WCT-46
351+82 FENCE CORNER, (BARB WIRE) 15° LT.
351+94 MONUMENT, FND. 5" IRON PIPE 11° LT.
358+83 P.I. <- 23D25' RT.
359+47 EXIT WETLAND WCT-46
360+01 ENTER WETLAND WCT-46
361+53 PROPERTY LINE
361+75 TOP OF WATER
361+77 TOP OF BANK
361+77 ℄ OF STREAM SGT-46
361+83 TOP OF BANK
362+95 PROPERTY LINE
364+41 TOP OF BANK
364+46 ℄ OF STREAM SGT-46A
364+53 TOP OF BANK
368+94 EXIT WETLAND WCT-46

ALIGNMENT STRIP MAP



MATERIAL

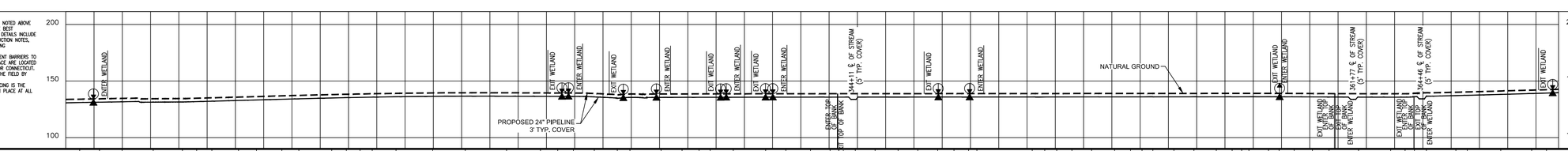
COATING

DESIGN FACTOR

CLASS LOCATION

PROFILE

GENERAL NOTES
1. THE BEST MANAGEMENT PRACTICE (BMP) NUMBERS NOTED ABOVE CORRESPOND TO SPECIFIC DETAILS FOUND ON THE BEST MANAGEMENT PRACTICE DETAIL SHEETS. THE BMP DETAILS INCLUDE GENERAL LAYOUT, LOCATION, DIMENSIONS, CONSTRUCTION NOTES, MATERIALS, ETC. THAT SHOULD BE FOLLOWED DURING CONSTRUCTION OF THE PIPELINE.
2. THE APPROXIMATE LOCATION AND TYPE OF SEDIMENT BARRIERS TO BE INSTALLED ALONG THE CONSTRUCTION WORKSPACE ARE LOCATED IN TABLES IN THE SILT FENCE DESIGN CRITERIA FOR CONNECTICUT. THE ACTUAL LOCATION SHALL BE DETERMINED IN THE FIELD BY THE ENVIRONMENTAL INSPECTOR AND CONTRACTOR.
3. TEMPORARY AND PERMANENT SLOPE BREAKER SPACING IS THE SAME. SLOPE BREAKERS SHALL BE MAINTAINED IN PLACE AT ALL TIMES.



THE LOCATIONS OF TRENCH BREAKERS AND SLOPE BREAKERS SHOWN ON THE PROFILE SHALL BE USED AS A GUIDELINE ONLY. THE ACTUAL LOCATION OF THE BREAKERS SHALL BE DETERMINED IN THE FIELD BASED ON FIELD CONDITIONS BY THE ENVIRONMENTAL INSPECTOR AND CONTRACTOR.

PERMANENT SLOPE BREAKERS (ARROW INDICATES FLOW VIEW FLOW DIRECTION)

PERMANENT TRENCH BREAKER

*AT A SEASONAL TRENCH BREAKERS AND SLOPE BREAKER SHALL BE LOCATED UP TO 50 FT. ON THE END (BOTH SIDES) OF WETLANDS AND WATERBODIES. ACTUAL LOCATION SHALL BE DETERMINED BY THE ENVIRONMENTAL INSPECTOR AND CONTRACTOR.

PERMANENT TRENCH BREAKER SPACING	
SLOPE (%)	SPACING (FT)
<5	125
5–10	100
>10–20	75
>20–35	50
>35	25

PERMANENT SLOPE BREAKER SPACING	
SLOPE (%)	SPACING (FT)
1	400
2	245
3–5	125
6–10	78
11–154	56

ENVIRONMENTAL

0% 1% 3% 2% 0% 1% 1% 1% 1% 1% 1% 0% 5% 4% 1% 4% 1% 2% 1% 0% 3% 4% 3% 3% 4% 3% 1% 1% 2% 3% 2% 1% 1% 0% 28% 28% 0% 1% 1% 1% 2% 2% 1% 1% 1% 1% 1% 2% 0% 1% 0% 1% 0% 1% 2% 2% 2% 2% 1% 30% 38% 1% 8% 20% 0% 2% 1% 18% 1% 3% 2%

W W W W W S W S W

GENERAL E&S FIGURES 19 20 29 30 31 34 41 65 81 82 83 84 118

SOIL TYPE

316+80	9	321+29	108	322+91	9	336+52	36A	338+00	28A	339+75	9	341+46	28A	342+40	9	343+98	28A	345+45	9	346+38	28A	347+21	9	347+50	28A	348+60	9	369+60

WORKSPACE SCHEMATIC

LEGEND
- EXISTING PERMANENT EASEMENT
- PROPOSED PERMANENT EASEMENT
- TEMPORARY WORKSPACE
- ADDITIONAL TEMPORARY WORKSPACE (ATWS)
- LIMITS OF DISTURBANCE
- ℄ Proposed 24" Pipeline
- ℄ Existing Pipeline
- SF Silt Fence

L.L. NO.	OWNERSHIP
780	
778	
777.1	
777	
776	
775	

WORKSPACE INSETS

FIELD NOTES

REFERENCE DRAWINGS

BMP GROUP LEGEND

SYMBOL	BMP GROUP	ASSOCIATED BMP FIGURE NUMBERS
W	WETLANDS CROSSING	2,11,12,13,19,20,29,34,37,40,46,58A,90,91
S	WATERBODY CROSSING	1,2,5,6,7,19,20,30,31,36,37,38,39,41,44,63,80 111,115,116,119
R	ROAD CROSSING	3,15,49,50

SOIL TYPE LEGEND

9	Scitico, Shaker, and Maybid soils
108	Saco silt loam
36A	Windsor loamy sand, 0 to 3 percent slopes
28A	Elmridge fine sandy loam, 0 to 3 percent slopes

ISSUED FOR FERC RESUBMITTAL

NOTE: MAOP IS 800 PSIG, OPERATING 719 PSIG

SCALE
200 100 0 200 400

IMAGERY DATE: JULY, 2012

REVISIONS

NO	PROJ ID	DESCRIPTION	DATE	BY	CK	APPR
B		ISSUED FOR FERC RESUBMITTAL	3/20/15	AP	RE	
A		ISSUED FOR FERC	7/21/14	MS	BP	RG

AREA:	NASSAU	DIV.:	NORTHERN
DRAFTER:	MS	DATE:	06/27/14
DRAFT. COORD:	JD	DATE:	06/30/14

Tennessee Gas Pipeline Company, L.L.C.
a Kinder Morgan company

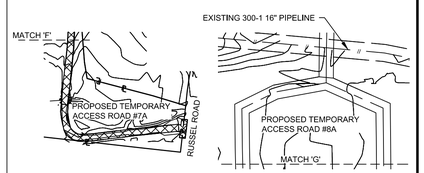
CONNECTICUT EXPANSION
CONNECTICUT LOOP 300
PROPOSED 24" NATURAL GAS PIPELINE
EROSION & SEDIMENTATION CONTROL PLAN
HARTFORD COUNTY, CONNECTICUT

DESIGN COORD:	DATE:	SCALE:	1" = 200'
PROJECT COORD:	DATE:	AFE:	67159
OPER. APPR:	DATE:	TO-T13-300-2-110C	B

PROTECTION EASEMENT	773.01
LINE LIST RODS	369+60 — 775 (21.4) — 373+12 — 774 (62.6) — 381+45 — 773 (40.6) — 385+18 — 772 (3.8) — 385+78 — 771 (27.7) — 395+35 — 770 (36.9) — 401+43 — 769.02 (29.4) — 406+28 — 768.05 (16) — 408+92 — 768.04 (41.2) — 415+71 — 768.02 (13.5) — 417+93 — 768.01 (13.6) — 420+17 — 768 (3.5) — 420+75
PIPELINE STATIONING	369+80 P.I. < 15°10'21" RT. 371+48 ENTER WETLAND WCT-46 373+11 EXIT WETLAND WCT-46 373+12 PROPERTY LINE 375+47 ENTER WETLAND WCT-47 375+52 ℄ OF STREAM SCT-47 375+56 ℄ OF STREAM SCT-47 375+73 EXIT WETLAND WCT-47 376+10 FENCE CORNER, (HOG WIRE) 29' LT. 376+12 FENCE CORNER, (HOG WIRE) 21' LT. 376+26 FENCE CORNER, (HOG WIRE) 10' LT. 376+36 FENCE LINE CROSSING 376+41 FENCE CORNER, (HOG WIRE) 5' RT. 376+58 FENCE CORNER, (HOG WIRE) 9' RT. 378+45 FENCE LINE CROSSING 378+54 ENTER WETLAND WCT-48 378+62 EXIT WETLAND WCT-48 379+26 FENCE CORNER, (HOG WIRE) 5' LT. 379+43 FENCE CORNER, (HOG WIRE) 41' LT. 379+64 FENCE CORNER, (HOG WIRE) 41' LT. 379+67 24" CULVERT (PLASTIC) 43' LT. 380+27 EXIT WETLAND WCT-49 380+28 FENCE LINE CROSSING 380+30 FENCE CORNER, (HOG WIRE) 4' RT. 380+35 FENCE CORNER, (HOG WIRE) 10' RT. 380+97 FENCE CORNER, (HOG WIRE) 10' RT. 381+23 FENCE CORNER, (HOG WIRE) 39' LT. 381+37 ENTER WETLAND WCT-50 381+92 TOE OF SLOPE 382+18 TOE OF SLOPE 382+28 EXIT WETLAND WCT-50 382+57 TOE OF SLOPE 382+72 TOP OF SLOPE 382+83 EDGE OF ACCESS ROAD 382+88 EDGE OF ACCESS ROAD 382+93 TOP OF BANK 383+08 P.I. < 43°17' RT. 383+35 TOP OF BANK 383+45 PROPERTY LINE 383+63 ENTER WETLAND WCT-50 383+75 ℄ OF STREAM SCT-50 384+13 EXIT WETLAND WCT-50 385+23 ENTER WETLAND WCT-51 385+57 ℄ OF STREAM SCT-50B 385+72 EXIT WETLAND WCT-51 386+51 ENTER WETLAND WCT-51 388+03 EXIT WETLAND WCT-51 388+84 EXIT WETLAND WCT-51 388+94 P.I. < 8°56'30" LT. 389+44 FENCE CORNER, (HOG WIRE) 44' LT. 390+16 PROPERTY LINE 390+22 POWER POLE 20' LT. 390+28 GUARD RAIL 390+32 EDGE OF ROAD 390+36 POWER LINE CROSSING (24" TIE TO POLE #411) 390+50 ℄ OF RUSSEL ROAD 390+65 GUARD RAIL 390+78 PROPERTY LINE 391+12 ENTER WETLAND WCT-52 391+51 P.I. < 17°22'04" LT. 392+65 EXIT WETLAND WCT-52 393+69 ENTER WETLAND WCT-53 395+35 PROPERTY LINE 395+66 ℄ OF STREAM SCT-53 395+88 P.I. < 4°43'53" LT. 396+57 ℄ OF STREAM SCT-53A 401+43 PROPERTY LINE 401+60 P.I. < 7°54'11" LT. 401+88 TOE OF SLOPE 401+91 EXIT WETLAND WCT-53 402+04 TOP OF SLOPE 402+17 ENTER WETLAND WCT-53 402+20 TOE OF SLOPE 402+45 P.I. < 74°12'42" RT. 405+08 EXIT WETLAND WCT-53 405+17 ENTER WETLAND WCT-53 405+75 EXIT WETLAND WCT-53 406+28 PROPERTY LINE 408+97 FENCE LINE 409+00 P.I. < 39°27'50" RT. 409+35 EDGE OF PAVEMENT 409+74 EDGE OF PAVEMENT 414+25 EDGE OF PAVEMENT 414+46 EDGE OF PAVEMENT 414+95 FENCE LINE 415+45 P.I. < 30°39'09" RT. 415+71 PROPERTY LINE 417+93 PROPERTY LINE 420+17 PROPERTY LINE 421+27 EDGE OF ROAD 420+62 EDGE OF ROAD 420+66 EXISTING SANITARY SEWER LINE 420+75 PROPERTY LINE
ALIGNMENT STRIP MAP	HARTFORD COUNTY, CONNECTICUT TOWN OF EAST GRANBY PROPOSED 24" PIPELINE MP 7.0 MP 8.0 MP 8.26 MAINLINE STA 369+60 TO-T13-300-2-110C TO-T13-300-2-110E MAINLINE STA 420+78 PROPOSED TEMPORARY ACCESS ROAD #7A PROPOSED PIPEYARD EXISTING 300-1 16" PIPELINE CATCH BASIN GUARD RAIL RUSSEL ROAD EAST GRANBY SUPERIOR AIRPORT PARK ROAD PIPES ROAD NICHOLSON ROAD FOREIGN GAS PIPELINE MANHOLE HYDRANT LIGHT POLE STRUCTURE WELL INLET CONCRETE CULVERT WCT-46 WCT-47 WCT-48 WCT-48A WCT-49 WCT-50 WCT-50A WCT-50B WCT-50C WCT-51 WCT-52 WCT-53 WCT-53A WCT-53B WCT-54 WCT-55 SCT-47 SCT-50 SCT-50A SCT-50B SCT-51 SCT-53 SCT-53A 773 774 775 776 770 771 772 766 767 768.01 768.02 768.03 768.04 768.05 769 769.01 769.02 767.01 767.02 767.03 767.04
MATERIAL	
COATING	
DESIGN FACTOR	
CLASS LOCATION	
PROFILE	GENERAL NOTES 1. THE BEST MANAGEMENT PRACTICE (BMP) NUMBERS NOTED ABOVE CORRESPOND TO SPECIFIC DETAILS FOUND ON THE BEST MANAGEMENT PRACTICE DETAIL SHEETS. THE BMP DETAILS INCLUDE GENERAL LAYOUT, LOCATION, DIMENSIONS, CONSTRUCTION NOTES, MATERIALS, ETC. THAT SHOULD BE FOLLOWED DURING CONSTRUCTION OF THE PIPELINE. 2. THE APPROXIMATE LOCATION AND TYPE OF SEDIMENT BARRIERS TO BE INSTALLED ALONG THE CONSTRUCTION WORKSPACE ARE LOCATED IN TABLES IN THE SILT FENCE DESIGN CRITERIA FOR CONNECTICUT. THE ACTUAL LOCATION SHALL BE DETERMINED IN THE FIELD BY THE ENVIRONMENTAL INSPECTOR AND CONTRACTOR. 3. TEMPORARY AND PERMANENT SLOPE BREAKER SPACING IS THE SAME. SLOPE BREAKERS SHALL BE MAINTAINED IN PLACE AT ALL TIMES. 200 / 150 / 100 ENTER WETLAND; EXIT WETLAND; ENTER WETLAND; EXIT WETLAND; 75+56 ℄ STREAM (5' TYP. COVER); ENTER TOP OF BANK; EXIT TOP OF BANK; ENTER WETLAND; EXIT WETLAND; ENTER WETLAND; EXIT WETLAND; ENTER WETLAND; EXIT WETLAND; 382+81 ℄ OF ACCESS ROAD; 383+75 ℄ STREAM (5' TYP. COVER); ENTER TOP OF BANK; EXIT TOP OF BANK; ENTER WETLAND; EXIT WETLAND; ENTER WETLAND; ROAD CROSSING; ROAD CROSSING; ENTER WETLAND; EXIT WETLAND; ENTER WETLAND; 395+66 ℄ STREAM (5' TYP. COVER); ENTER TOP OF BANK; EXIT TOP OF BANK; 396+57 ℄ STREAM (5' TYP. COVER); EXIT WETLAND; ENTER WETLAND; EXIT WETLAND; ENTER WETLAND; EXIT WETLAND; 422+78 ℄ OF NICHOLSON RD. PROPOSED 24" PIPELINE 3' TYP. COVER THE LOCATIONS OF TRENCH BREAKERS AND SLOPE BREAKERS SHOWN ON THE PROFILE SHALL BE USED AS A GUIDELINE ONLY. THE ACTUAL LOCATION OF THE BREAKERS SHALL BE DETERMINED IN THE FIELD BASED ON FIELD CONDITIONS BY THE ENVIRONMENTAL INSPECTOR AND CONTRACTOR. PERMANENT SLOPE BREAKERS (ARROW INDICATES FLOW VIEW FLOW DIRECTION) PERMANENT TRENCH BREAKER *AT A MINIMUM, TRENCH BREAKERS AND SLOPE BREAKERS SHALL BE LOCATED WITHIN 50 FT. OF THE EDGE (BOTH SIDES) OF WETLANDS AND WATERBODIES. ACTUAL LOCATION SHALL BE DETERMINED BY THE ENVIRONMENTAL INSPECTOR AND CONTRACTOR. PERMANENT TRENCH BREAKER SPACING SLOPE (%) | SPACING (FT) <5 | 125 5–10 | 100 >10–20 | 75 >20–35 | 50 >35 | 25 PERMANENT SLOPE BREAKER SPACING SLOPE (%) | SPACING (FT) 1 | 400 2 | 245 3–5 | 125 6–10 | 78 11–154 | 56
ENVIRONMENTAL	2% 3% 2% 3% 1% 3% 3% 10% 20% 4% 3% 3% 2% 0% 4% 7% 5% 12% 10% 12% 1% 3% 6% 8% 2% 3% 1% 1% 2% 4% 1% 4% 3% 4% 2% 3% 2% 3% 1% 2% 1% 1% 3% 3% 3% 2% 7% 3% 0% 2% 1% 3% 18% 13% 1% 3% 2% 12% 3% 4% 7% 1% 9% 1% 2% 4% 1% W S W R GENERAL E&S FIGURES 19 20 29 30 31 34 41 65 81 82 83 84 118
SOIL TYPE	369+60 9 373+19 28A 376+40 9 376+31 25B 378+86 28A 384+67 108 385+84 28B 395+38 108 397+47
WORKSPACE SCHEMATIC	369+60 376+43 376+55 376+78 378+12 378+30 380+58 382+43 383+63 WCT-50 TYPE: PFO1 383+82 383+75 ℄ STREAM SCT-50 385+23 ℄ STREAM SCT-50B 385+57 ℄ STREAM SCT-50B 386+72 WCT-50 TYPE: PFO1 388+51 WCT-51 TYPE: PSS 392+65 WCT-51 TYPE: PSS 388+03 WCT-51 TYPE: PSS 388+84 389+06 391+65 PROPOSED 24" PIPELINE EXISTING 16" PIPELINE MATCH 'F' PROPOSED TEMPORARY ACCESS ROAD #7A RUSSEL ROAD 391+12 WCT-52 PFO1 392+65 393+69 ℄ STREAM SCT-53 395+66 ℄ STREAM SCT-53A 396+57 WCT-53 TYPE: PFO1 402+77 402+91 WCT-53 TYPE: PFO1 404+54 405+08 WCT-53 TYPE: PFO1 407+46 408+46 409+19 413+67 413+95 414+67 419+22 420+22 NICHOLSON ROAD 420+78 LEGEND EXISTING PERMANENT EASEMENT PROPOSED PERMANENT EASEMENT TEMPORARY WORKSPACE ADDITIONAL TEMPORARY WORKSPACE (ATWS) LIMITS OF DISTURBANCE ℄ Proposed 24" Pipeline ℄ Existing Pipeline SF Silt Fence

L.L. NO.	OWNERSHIP
775	
774	
773.01	
773	
772	
771	
770	
769.02	
769.01	
767.01	
769	
768	
767	

WORKSPACE INSETS



REFERENCE DRAWINGS

BMP GROUP LEGEND

SYMBOL	BMP GROUP	ASSOCIATED BMP FIGURE NUMBERS
W	WETLANDS CROSSING	2,11,12,13,19,20,29,34,37,40,46,58A,90,91
S	WATERBODY CROSSING	1,2,5,6,7,19,20,30,31,36,37,38,39,41,44,63,80 111,115,116,119
R	ROAD CROSSING	3,15,49,50

SOIL TYPE LEGEND

9	Scitico, Shaker, and Maybid soils
28A	Elmridge fine sandy loam, 0 to 3 percent slopes
25B	Brancroft silt loam, 3 to 8 percent slopes
108	Saco silt loam
28B	Elmridge fine sandy loam, 3 to 8 percent slopes
308	Udorthents, smoothed
34A	Merrimac sandy loam, 0 to 3 percent slopes
103	Rippowam fine sandy loam
36B	Windsor loamy sand, 3 to 8 percent slopes

ISSUED FOR FERC RESUBMITTAL

NOTE: MAOP IS 800 PSIG, OPERATING 719 PSIG

SCALE 200 100 0 200 400

IMAGERY DATE: JULY, 2012

REVISIONS

NO	PROJ ID	DESCRIPTION	DATE	BY	CK	APPR
B		ISSUED FOR FERC RESUBMITTAL	3/20/15	AP	RE	
A		ISSUED FOR FERC	7/21/14	MS	BP	RG

AREA:	NASSAU	DIV.:	NORTHERN
DRAFTER:	MS	DATE:	06/27/14
DRAFT. COORD:	JD	DATE:	06/30/14

Tennessee Gas Pipeline Company, L.L.C.
a Kinder Morgan company

CONNECTICUT EXPANSION
CONNECTICUT LOOP 300
PROPOSED 24" NATURAL GAS PIPELINE
EROSION & SEDIMENTATION CONTROL PLAN
HARTFORD COUNTY, CONNECTICUT

DESIGN COORD:	DATE:	SCALE:	1" = 200'
PROJECT COORD:	DATE:	AFE:	67159
OPER. APPR:	DATE:	TO-T13-300-2-110D	B

PROTECTION EASEMENT	
LINE LIST RODS	420+75 — (767.04) 27.2 — 425+23 — (767.03) 4.2 — 425+92 — (767.02) 1.6 — 426+19 — (767.01) 46.4 — 432+38 — (766) 16.5
PIPELINE STATIONING	420+75 PROPERTY LINE 421+44 EXISTING CATV PIPELINE CROSSING 424+88 EXISTING STORM SEWER LINE 425+23 PROPERTY LINE 425+53 EXISTING SANITARY SEWER LINE 425+57 EDGE OF ROAD 425+80 EDGE OF ROAD 425+92 EXISTING 8" GAS PIPELINE CROSSING 426+02 PROPERTY LINE 426+19 ℄ SCT-55 426+66 P.I. < N70°03'54" RT. 430+50 P.I. < 87°26'43" LT. 433+15 P.I. < 82°53'31" RT. 433+39 PROPERTY LINE 434+66 P.I. < 04°16'07" LT. 436+01 EXISTING GAS PIPELINE CROSSING 436+12 END STA.
ALIGNMENT STRIP MAP	HARTFORD COUNTY, CONNECTICUT TOWN OF EAST GRANBY MP 8.26 MP 8.0 METER STATION PROPOSED RECEIVER SITE STA 436+12 END 24" PIPELINE @ TIE-IN TO EXISTING 16" PROPOSED TEMPORARY ACCESS ROAD #8 EXISTING 300-1.16" PIPELINE PROPOSED 24" PIPELINE MATCHLINE STA 420+78 TO-T13-300-2-110D KRIPES ROAD NICHOLSON ROAD 767.04 768 768.03 768.01 767.01 766 767.03 767.02
MATERIAL	
COATING	
DESIGN FACTOR	
CLASS LOCATION	
PROFILE	GENERAL NOTES 1. THE BEST MANAGEMENT PRACTICE (BMP) NUMBERS NOTED ABOVE CORRESPOND TO SPECIFIC DETAILS FOUND ON THE BEST MANAGEMENT PRACTICE DETAIL SHEETS. THE BMP DETAILS INCLUDE GENERAL LAYOUT, LOCATION, DIMENSIONS, CONSTRUCTION NOTES, MATERIALS, ETC. THAT SHOULD BE FOLLOWED DURING CONSTRUCTION OF THE PIPELINE. 2. THE APPROXIMATE LOCATION AND TYPE OF SEDIMENT BARRIERS TO BE INSTALLED ALONG THE CONSTRUCTION WORKSPACE ARE LOCATED IN TABLES IN THE SILT FENCE DESIGN CRITERIA FOR CONNECTICUT. THE ACTUAL LOCATION SHALL BE DETERMINED IN THE FIELD BY THE ENVIRONMENTAL INSPECTOR AND CONTRACTOR. 3. TEMPORARY AND PERMANENT SLOPE BREAKER SPACING IS THE SAME. SLOPE BREAKERS SHALL BE MAINTAINED IN PLACE AT ALL TIMES.
	200 / 150 / 100 425+57 ℄ OF AIRPORT PARK ROAD 427+15 ℄ SCT-55 (5' TYP. COVER) 426+19 ℄ NATURAL GROUND PROPOSED 24" PIPELINE 3' TYP. COVER 1% 3% 19% 45% 1% 26% 6% 4% 1% 3% 61% 45% 1% 3% R S
	THE LOCATIONS OF TRENCH BREAKERS AND SLOPE BREAKERS SHOWN ON THE PROFILE SHALL BE USED AS A GUIDELINE ONLY. THE ACTUAL LOCATION OF THE BREAKERS SHALL BE DETERMINED IN THE FIELD BASED ON FIELD CONDITIONS BY THE ENVIRONMENTAL INSPECTOR AND CONTRACTOR. PERMANENT SLOPE BREAKERS (ARROW INDICATES FLOW VIEW FLOW DIRECTION) PERMANENT TRENCH BREAKER *AT A MINIMUM, TRENCH BREAKERS AND SLOPE BREAKERS SHALL BE LOCATED WITHIN 50 FT. OF THE EDGE (BOTH SIDES) OF WETLANDS AND WATERBODIES. ACTUAL LOCATION SHALL BE DETERMINED BY THE ENVIRONMENTAL INSPECTOR AND CONTRACTOR.

PERMANENT TRENCH BREAKER SPACING	
SLOPE (%)	SPACING (FT)
<5	125
5–10	100
>10–20	75
>20–35	50
>35	25

PERMANENT SLOPE BREAKER SPACING	
SLOPE (%)	SPACING (FT)
1	400
2	245
3–5	125
6–10	78
11–15+	58

GENERAL E&S FIGURES						
	19	20	29	30	31	34	41
	65	81	82	83	84	118	

ENVIRONMENTAL	
SOIL TYPE	
WORKSPACE SCHEMATIC	420+75 — 424+61 — 425+19 — 425+57 — 426+19 — 426+50 — 428+24 — 431+24 50' 15' 15' 5' 5' 15' 20' 15' 60' 100' 70' 70' 80' 98' 113' AIRPORT PARK ROAD ℄ STREAM SCT-55 426+19 PROPOSED 24" PIPELINE EXISTING 16" PIPELINE PROPOSED TEMPORARY ACCESS ROAD #8 426+01 KRIPES ROAD

LEGEND

- EXISTING PERMANENT EASEMENT
- PROPOSED PERMANENT EASEMENT
- TEMPORARY WORKSPACE
- ADDITIONAL TEMPORARY WORKSPACE (ATWS)
- LIMITS OF DISTURBANCE
- ℄ Proposed 24" Pipeline
- ℄ Existing Pipeline
- SF Silt Fence

L.L. NO.	OWNERSHIP	WORKSPACE INSETS
767		
766		

REFERENCE DRAWINGS

BMP GROUP LEGEND

SYMBOL	BMP GROUP	ASSOCIATED BMP FIGURE NUMBERS
W	WETLANDS CROSSING	2,11,12,13,19,20,29,34,37,40,46,58A,90,91
S	WATERBODY CROSSING	1,2,5,6,7,19,20,30,31,36,37,38,39,41,44,63,80 111,115,116,119
R	ROAD CROSSING	3,15,49,50

SOIL TYPE LEGEND

34A	Merrimac sandy loam, 0 to 3 percent slopes
36A	Windsor loamy sand, 0 to 3 percent slopes

ISSUED FOR FERC RESUBMITTAL

NOTE: MAOP IS 800 PSIG, OPERATING 719 PSIG

SCALE 200 100 0 200 400

IMAGERY DATE: JULY, 2012

REVISIONS

NO	PROJ ID	DESCRIPTION	DATE	BY	CK	APPR
B		ISSUED FOR FERC RESUBMITTAL	3/20/15	AP	RE	
A		ISSUED FOR FERC	7/21/14	MS	BP	RG

AREA: NASSAU	DIV.: NORTHERN		
DRAFTER: MS	DATE: 06/27/14	Tennessee Gas Pipeline Company, L.L.C. a Kinder Morgan company	
DRAFT. COORD: JD	DATE: 06/30/14		

CONNECTICUT EXPANSION
CONNECTICUT LOOP 300
PROPOSED 24" NATURAL GAS PIPELINE
EROSION & SEDIMENTATION CONTROL PLAN
HARTFORD COUNTY, CONNECTICUT

DESIGN COORD:	DATE:	SCALE: 1" = 200'	AFE: 67159
PROJECT COORD:	DATE:	TO-T13-300-2-110E	B
OPER. APPR:	DATE:		