

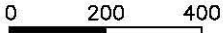

 DEPARTMENT OF THE ARMY
 NEW ENGLAND DISTRICT, CORPS OF ENGINEERS
 CONCORD, MASSACHUSETTS
MALDEN RIVER RESTORATION PROJECT
EVERETT, MALDEN, MEDFORD MASSACHUSETTS
HISTORIC LAND USES
 Date: JULY 2006 Figure: 2-1

LEGEND
 MALDEN RIVER PRESENT CONFIGURATION
 MALDEN RIVER HISTORIC CONFIGURATION FST

NOTES
 Reference: Figure prepared by Toomey-Munson & Associates Inc. from Wetland Resources Location Plan- 10-5-99, revised 8-11-00.

 0 200 400
 Approximate Scale in Feet