FINAL

Base-Wide Preliminary Assessment for Evaluation of Perfluoroalkyl Substances

Former Fort Devens Army Installation
BRAC Legacy Sites

Devens, Massachusetts

Contract W912WJ-16-D-0008

Prepared for

U.S. Army Corps of Engineers

New England District

696 Virginia Rd.

Concord, Massachusetts 01742

September 2017

This page is intentionally left blank.

EXECUTIVE SUMMARY

The former Fort Devens is located in the towns of Ayer and Shirley in Middlesex County and in the towns of Harvard and Lancaster in Worcester County, Massachusetts. Fort Devens is approximately 35 miles northwest of Boston, Massachusetts. Prior to base closure, the installation occupied approximately 9,260 acres and was divided into the North Post, Main Post, and South Post. Fort Devens also included an additional 2,300 acres of land in Middlesex County, Massachusetts, known as the former Sudbury Training Annex (Sudbury Annex). Sudbury Annex is addressed under separate cover.

The U.S. Army Corps of Engineers, New England District contracted KOMAN Government Solutions, LLC (KGS), under Contract W912WJ-16-D-0008, to conduct a base-wide Preliminary Assessment (PA) for the Former Fort Devens Army Installation Base Realignment and Closure (BRAC) Legacy Sites (Fort Devens). The PA was conducted in accordance with the Comprehensive Environmental Response, Compensation, and Liability Act (CERCLA) and is consistent with the U.S. Environmental Protection Agency (USEPA) guidance (EPA/540/G-91/013, Publication 9345.0-01A, dated September 1991).

This PA was performed in response to EPA's 18 March 2016 Scope of Work (SOW) Task 3 Subtask 3.c requiring the Army conduct additional work to determine whether a release of perfluoroalkyl substances (PFAS) occurred at the former Fort Devens facility. This work was conducted based on past operations at Fort Devens and in response to recent USEPA health advisories, updated in May 2016, for perfluorooctanoic acid (PFOA) and perfluorooctane sulfonate (PFOS), which are two of the most prevalent PFAS typically detected in the environment.

Potential sources of PFAS at Fort Devens were reviewed and determined to be limited to the use of fire-fighting foams. Aqueous Film-Forming Foam (AFFF) was developed for Class B fires, defined as flammable liquid fires (OSHA, 1910.155(c)(9)). These foams were formulated using synthetic surfactants containing PFOA and PFOS. The PA identified areas where PFAS (as AFFF) is believed to have been stored, used, or released by the Army, based on the results of records reviewed, available sampling data, and interviews with knowledgeable site personnel.

An area of Fort Devens used for fire training was identified at Moore Army Airfield (AOC 50) Study Area (SA) 31. SA 30 at the airfield was used for drum storage including some fire-fighting foams. Areas at Fort Devens where intentional burning activities were conducted include ranges at South Post (AOCs 25, 26, 27, and 28). Two additional areas were identified based upon interviews with persons having knowledge of past operations. These two areas are identified as SA 74 and SA 75. EPA's SOW dated March 18, 2016 also identified two other suspect areas (Building 2680, a former gas station, SA 54) and Training Area 6D (AOC 46). The Former Gas Station (SA 54) was eliminated from further review based upon the remedial activities conducted and the operational period of the gas station. In addition, areas identified by EPA in their 01 November 2016 letter were evaluated. These included Shepley's Hill Landfill (SHL) (AOCs 4, 5, and 18) and the Devens Waste Water Treatment Plant (WWTP) (SA 19, 20, and 21). Potential PFAS source areas associated with post-closure (non-Army) operations include the Devens Fire Station on Jackson Road where storage and training using firefighting foams occurred, a 2015 fire response at 45 Independence Drive where AFFF was used, and the ongoing operations of the WWTP which receives wastewaters from the various industrial facilities at Devens. The Devens

Fire Station was also reported to have had a dumpster fire extinguished using foam in the early 1990s when the Army operated the facility.

Based on the results of the PA, no further investigation at the South Post ranges including AOCs 26, 26, 27, and 28 appears to be warranted. The PA results do not indicate the historical use of PFAS-containing fire-fighting foams at these sites. An interview conducted with persons knowledgeable about the locations, indicated only water was used to extinguish fires. Since 2008, a non-PFAS foam has been used on occasion to extinguish wild land fires. Finally, PFAS, including PFOA and PFOS, were not detected in South Post water supply wells.

Further investigation at the Moore Army Airfield and Main Post including SA 30, SA 31, AOC 32, SHL, the WWTP, and the Devens Fire Station appears to be warranted based on the findings of this PA, which indicated that fire-fighting foam potentially containing PFAS was stored, used, or disposed of at these locations. A Site Inspection is warranted to further assess whether PFAS at this location pose a risk to human or ecological receptors. Sampling of the MacPherson Well, a public water supply well located 1.12 miles to the southwest of AOC 50 did not indicate the presence of PFAS above the health advisory levels.

TABLE OF CONTENTS

Section | Page Number

1.0 INTRODUCTION 1-1
2.0 PROPERTY DESCRIPTION AND LAND USE 2-1
2.1 LOCATION 2-1
2.2 LAND USE AND OWNERSHIP HISTORY 2-1
2.2.1 Fort Devens 2-1
2.3 PHYSICAL PROPERTY CHARACTERISTICS 2-2
2.3.1 Potential PFAS Source Areas 2-2
2.3.2 Other Potential PFAS Source Areas (non-Army) 2-9
2.3.3 Topography 2-10
2.3.4 Climate 2-10
2.3.5 Geology 2-11
2.3.6 Hydrology and Hydrogeology 2-11
2.3.7 Sensitive Species and Environments 2-12
2.3.8 Cultural Resources 2-14
2.3.9 Demographics 2-15
2.4 POTENTIALLY AFFECTED HUMAN POPULATION 2-15
2.4.1 SOUTH POST - AOCs 25, 26, 27, 28, and 46 2-15
2.4.2 NORTH POST – AOC 50 (SA 30 and SA 31), Devens WWTP 2-16
2.4.3 MAIN POST – Shepley's Hill Landfill, AOC 32, SA 74, SA 75, and SA 54 2-17
2.5 POTENTIALLY AFFECTED SENSITIVE ENVIRONMENTAL RECEPTORS 2-20
3.0 RESULTS OF WATER SUPPLY WELL SAMPLING 3-1
3.1 SUMMARY OF PREVIOUS INVESTIGATIONS 3-1
3.2 WATER SUPPLY WELL SAMPLING SOUTH POST 3-1
3.3 SAMPLING OF WATER SUPPLY WELL DEVENS 3-2
3.4 RESULTS OF WATER SUPPLY WELL SAMPLING 3-2
3.4.1 MacPherson Well 3-2
3.4.2 South Post 3-2
4.0 HISTORICAL RECORD REVIEW 4-4
4.1 RECORDS REVIEW 4-4
4.2 INTERVIEWS 4-4
4.3 RADIUS ENVIRONMENTAL DATABASE SEARCH 4-6
5.0 EVALUATION OF PFAS PRESENCE 5-1
5.1 SOUTH POST 5-1
5.2 NORTH POST 5-1
5.3 MAIN POST 5-1

5.4 ADDITIONAL AREAS OF POTENTIAL CONCERN 5-2
6.0 PATHWAY AND ENVIRONMENT HAZARD EVALUATION 6-1
6.1 GROUNDWATER PATHWAY 6-1
6.1.1 Hydrogeologic Setting of Groundwater 6-1
6.1.2 Groundwater Conclusions 6-3
6.2 SURFACE WATER PATHWAY 6-3
6.2.1 Surface Water Occurrence 6-3
6.2.2 Surface Water Receptors 6-4
6.2.3 Surface Water Conclusions 6-4
6.3 SEDIMENT PATHWAY 6-4
6.3.1 Sediment Receptors 6-4
6.3.2 Sediment Conclusions 6-4
6.4 AIR PATHWAY 6-5
6.5 AQUATIC ORGANISM PATHWAY 6-5
7.0 SUMMARY AND CONCLUSIONS 7-7
7.1 SOUTH POST 7-7
7.2 NORTH POST 7-7
7.3 MAIN POST 7-7
8.0 REFERENCES 8-1

LIST OF APPENDICES

Appendix A PFAS Sampling Reports (Provided on CD)
Appendix B Historical Records
Appendix C Interviews
Appendix D EDR Report (Provided on CD)
Appendix E Response to Comments

LIST OF FIGURES

Figure 1 Site Location Map
Figure 2 Potential PFAS Source Areas
Figure 3 Public Water Supplies
Figure 4 Surface Water Pathway Map

LIST OF TABLES

Table 1 PFAS Sampling Results
Table 2 MassDEP PFAS Sampling Results for Town Supply Wells, September 2016

This page is intentionally left blank.

LIST OF ACRONYMS AND ABBREVIATIONS

AFFF	AQUEOUS FILM-FORMING FOAM
ANL	ARGONNE NATIONAL LAB
AOC	AREA OF CONCERN
AREE	AREAS REQUIRING ENVIRONMENTAL EVALUATION
BESBS	BIOLOGICAL AND ENDANGERED SPECIES BASELINE SURVEY
BRAC	BASE REALIGNMENT AND CLOSURE
CERCLA	COMPREHENSIVE ENVIRONMENTAL RESPONSE, COMPENSATION, AND LIABILITY ACT
CERCLIS	CERCLA INFORMATION SYSTEM
DRFTA	DEVENS RESERVE FORCES TRAINING AREA
DRMO	DEFENSE REUTILIZATION AND MARKING OFFICE
EBS	ENVIRONMENTAL BASELINE STUDY
EOD	EXPLOSIVE ORDNANCE DISPOSAL
°F	DEGREES FAHRENHEIT
FORT DEVENS	FORMER FORT DEVENS BRAC LEGACY SITES
FOST	FINDING OF SUITABILITY TO TRANSFER
FT	FOOT/FEET
FT/DAY	FEET/DAY
FT^2/DAY	SQUARE FEET PER DAY
HAL	HEALTH ADVISORY LEVEL
KGS	KOMAN GOVERNMENT SOLUTIONS, LLC
LOQ	LIMITS OF QUANTITATION
MASSDEP	MASSACHUSETTS DEPARTMENT OF ENVIRONMENTAL PROTECTION
MEP	MASTER ENVIRONMENTAL PLAN
MGD	MILLION GALLONS PER DAY
MM	MILLIMETER
MNHESP	MASSACHUSETTS NATIONAL HERITAGE AND ENDANGERED SPECIES PROGRAM
MPH	MILES PER HOUR
MSL	MEAN SEAL LEVEL

NFA	NO FURTHER ACTION
NRO	NATURAL RESOURCES OFFICE
NWR	NATIONAL WILDLIFE RESERVE
PA	PRELIMINARY ASSESSMENT
PETN	PENTAERYTHRITOL TETRANITRATE
PFAS	PERFLUOROALKYL SUBSTANCES
PFOA	PERFLUOROOCTANOIC ACID
PFOS	PERFLUOROOCTANESULFONIC ACID
RAB	RESTORATION ADVISORY BOARD
RCRA	RESOURCE CONSERVATION AND RECOVERY ACT
RI	REMEDIAL INVESTIGATION
ROD	RECORD OF DECISION
SA	STUDY AREA
TNT	TRINITROTOLUENE
USACE	U.S. ARMY CORPS OF ENGINEERS
USEPA	U.S. ENVIRONMENTAL PROTECTION AGENCY
UXO	UNEXPLODED ORDNANCE
WWTP	WASTE WATER TREATMENT PLANT

1.0 INTRODUCTION

The Former Fort Devens, located in Massachusetts, is listed on the National Priorities List (NPL) of sites requiring remediation under the Comprehensive Environmental Response, Compensation, and Liability Act of 1980 (CERCLA). The Department of Defense complies with all CERCLA requirements through the Defense Environmental Response Program (DERP). Historical use of Fort Devens has resulted in the release of hazardous substances, pollutants or contaminants from individual areas of concern in the environment. Response actions at these sites are coordinated with the U.S. Environmental Protection Agency (USEPA) under an interagency agreement, a Federal Facility Agreement (FFA), which was signed in accordance with Section 120 of CERCLA.

The U.S. Army Corps of Engineers (USACE), New England District, contracted KOMAN Government Solutions, LLC (KGS), under Contract W912WJ-16-D-0008, to conduct a base-wide Preliminary Assessment (PA) of perfluoroalkyl substances (PFAS) at this Army Installation Base Realignment and Closure BRAC Legacy Sites (Fort Devens). The PA was conducted in accordance with the CERCLA, the National Oil and Hazardous Substances Pollution Contingency Plan (NCP), DERP, and is consistent with USEPA guidance (EPA/540/G-91/013, Publication 9345.0-01A, dated September 1991). This PA utilized all available existing and historical documents, interviews with current and former Fort Devens workers, available sampling data, and environmental database searches for on- and off-site areas of concern.

This PA is being performed in response to concerns regarding the potential presence of PFAS based on past operations at Fort Devens and in response to recent USEPA health advisories, updated in May 2016, for perfluorooctanoic acid (PFOA) and perfluorooctane sulfonate (PFOS), which are two of the most prevalent PFAS in the environment.

The United States Environmental Protection Agency (USEPA) has identified PFAS as an "emerging contaminant of concern" and, in January 2009, established provisional Health Advisory Levels (HALs) for Perfluorooctane Sulfonate (PFOS), which is used in aqueous film forming foams (AFFF) to extinguish fires, and Perfluorooctanoic Acid (PFOA), which is used in a variety of consumer products. In May 2016, the USEPA issued a lifetime drinking water HAL of 0.07 micrograms per liter (µg/L) for both PFOS and PFOA following toxicity studies (USEPA, 2016a, 2016b). While PFOA and PFOS each have an individual HAL of 0.07 µg/L, when results indicate detections of both compounds the results are combined and compared to the HAL of 0.07 µg/L.

This PA was conducted to assess the site characteristics based on a review of existing documentation with respect to the potential presence of PFAS, and the potential for these contaminants, if present, to migrate to human and ecological receptors. This PA is limited to assessing the potential threat from PFAS and does not address any other potential or known contaminants at Fort Devens. Information gathered during the PA will be used to determine whether further investigation of PFAS contamination at Fort Devens is warranted.

Background information used in the generation of this report was obtained through a review of documents pertaining to former Fort Devens obtained from the Fort Devens Library, the Fort Devens Administrative Record, and USACE historical files. In addition, information was also obtained through visits to the Fort Devens Army Museum, attendance of the Restoration Advisory Board (RAB) meetings, and interview of persons knowledgeable with current and past firefighting practices at Fort Devens.

This page is intentionally left blank.

2.0 PROPERTY DESCRIPTION AND LAND USE

2.1 LOCATION

Fort Devens is located in the towns of Ayer and Shirley in Middlesex County and in the towns of Harvard and Lancaster in Worcester County, Massachusetts. Fort Devens is approximately 35 miles northwest of Boston, Massachusetts (**Figure 1**). Prior to base closure, the installation occupied approximately 9,260 acres and was divided into the North Post, Main Post, and South Post. Route 2 divides the South Post from the Main Post. The Nashua River runs through the North, Main, and South Posts. The area surrounding Fort Devens is largely rural residential property. Fort Devens also included an additional 2,300 acres of land in Middlesex County, Massachusetts, known as the former Sudbury Training Annex (Sudbury Annex). Sudbury Annex is addressed under separate cover.

2.2 LAND USE AND OWNERSHIP HISTORY

2.2.1 Fort Devens

Camp Devens was established in 1917 as a temporary training area for soldiers during World War I. Prior to 1917, the area was occupied by residential homes and farmland. In 1932, the site was named Fort Devens and made a permanent installation with the primary mission of commanding, training, and providing logistical support for non-divisional troop units. The installation also supported the Army Readiness Regional and National Guard units in New England. Fort Devens was used for a variety of training missions between 1917 and 1990. Pursuant to CERCLA, Fort Devens was placed on the National Priorities List (NPL) on 21 November 1989, due to environmental contamination at several sites.

Fort Devens was identified for cessation of operations and closure under Public Law 101-510, the Defense Base Realignment and Closure (BRAC) Act of 1990, and officially closed in March 1996. As part of the BRAC program, portions of the property formerly occupied by Fort Devens were retained by the Army for reserve forces training and renamed the Devens Reserve Forces Training Area (DRFTA). Areas not retained as part of DRFTA were, or are in the process of being, transferred to new owners for reuse and redevelopment.

In May 1996, portions of the Main and North Posts, and all of the South Post, were realigned as DRFTA. A total of 5,181.64 acres (344.94 acres of the Main Post and 4,836.70 acres of the South Post) were retained for DRFTA with an additional 444.10 acres pending lease or transfer. Also in 1996, 3,040.4 acres were either leased (686.4 acres) or transferred (2,354 acres) to the Massachusetts Development and Finance Agency (MassDevelopment), Devens Commerce Center. A total of 1,079.62 acres was transferred to other Federal agencies in 1997, including 221.62 acres to the Department of Justice Bureau of Prisons and 22 acres to the Department of Labor Job Corps Center.

In January and February 1998, the Environmental Baseline Surveys (EBS) was completed and Findings of Suitability to Transfer (FOST) approved for transfer of two parcels (0.7 acre and 4.9 acres) of the Main Post to MassDevelopment for Innovation and Technology Business use. In March 1999, another 1.3-acre parcel of the Main Post was transferred to MassDevelopment for Innovation and Technology Business use and a FOST was approved for the transfer of 95 acres of the Main Post to MassDevelopment for rail, industrial, and trade-related use. In 1999, 836 acres

of Devens along the Nashua River Area were transferred to the Department of Interior U.S. Fish and Wildlife Service for use as an open space as part of the Oxbow National Wildlife Refuge.

A total of 325 environmental investigation sites have been addressed at Devens under CERCLA. Twenty-one sites were defined as Areas of Concern (AOCs), 63 were defined as Study Areas (SA) and 241 sites were defined as Areas Requiring Environmental Evaluation (AREE) sites. Each of the 241 AREE sites has been addressed in final No Further Action (NFA) Decision Documents. Sixty of the 63 SA sites have been addressed in final NFA Decision Documents and the remaining three SA sites have been addressed in final Records of Decision (RODs).

2.3 PHYSICAL PROPERTY CHARACTERISTICS

Fort Devens is located within the Nashua River basin, which encompasses 529 square miles within New Hampshire and Massachusetts. Surrounding land uses include residential, commercial, industrial, agricultural, and woodland areas. The original Master Environmental Plan (MEP) prepared by Environmental Assessment and Information Services Division, Argonne National Laboratory (ANL) in 1992 characterized the site by SA based on historical uses and potential contamination.

2.3.1 Potential PFAS Source Areas

An evaluation was conducted base-wide for PFAS use, storage, and disposal. A subset of the original source areas was considered during this PA as potential PFAS sources. Based on historic use, areas related to firefighting, storage and potential disposal, which may have used aqueous film-forming foam (AFFF), are listed below. Document reviews and interviews with persons of historic knowledge indicated potential areas where AFFF may have been used, stored, or disposed.

AFFF was developed for Class B fires, defined as flammable liquid fires [OSHA, 1910.155(c)(9)]. These foams were formulated using synthetic surfactants containing PFOA and PFOS compounds. In the mid-1960s, the U.S. Navy developed AFFF. This synthetic foam has a low viscosity and spreads rapidly across the surface of most hydrocarbon fuels. A water film forms beneath the foam, which cools the liquid fuel stopping the formation of flammable vapors. This provides dramatic fire knockdown, an important factor in crash rescue firefighting.

Past firefighting training at Fort Devens was performed at Study Area (SA) 31, which is located at the Moore Army Airfield (AOC 50). Foam concentrate was stored in 55-gallon drums at the Moore Army Airfield drum storage areas (SA 30). Locations at Fort Devens where intentional burning activities were conducted include ranges at South Post (AOCs 25, 26, 27, and 28). In addition, the former Training Area 6D (AOC 46), Building 2680 (Former Gas Station SA 54), and the Defense Reutilization and Marketing Office (DRMO) yard (AOC 32) were for potential PFAS use or disposal.

Historical records indicated fire training was conducted at SA 31, as identified in the MEP (ANL, 1996). An Enhanced PA conducted in 1992 (Weston, 1992), also identified areas of fire training and burning. These included AOCs 25, 26, 27, and 28, and SA 31.

Additional PFAS use areas identified during interviews with persons having historical knowledge of operations at Devens included a firefighting training area behind former Building 3773 (SA 74) and a warehouse fire at former Building T-1445 (SA 75). Areas also identified as potential locations of concern included Shepley's Hill Landfill (SHL) (AOCs 4, 5, and 18) and the Devens Waste Water Treatment Plant (WWTP) (SA 19, 20, and 21).

Potential PFAS Source Areas	Site Description
AOC 25	EOD Range (South Post Impact Area)
AOC 26	Zulu I and II Detonation Ranges
AOC 27	Hotel Detonation Range
AOC 28	Hand-Grenade Range (South Post)
AOC 50	Former Moore Army Airfield
SA 30	Moore Airfield Drum Storage
SA 31	Moore Airfield Fire-Fighting Training Area
AOC 32	DRMO Yard (Building 204)
AOC 46	Former Training Area 6D
SA 54	Former Building 2680 (Gas Station)
AOC 4, 5, and 18	Shepley's Hill Landfill
SA 19, 20 and 21	Devens Waste Water Treatment Plant
SA 74	Former Building 3773 (former Antietam Road Location)
SA 75	Former Building T-1445 (Barnum Road location)

Potential PFAS source area locations at Fort Devens are shown on **Figure 2** and further described below as described in the MEP (ANL, 1992).

AOC 25

The Explosive Ordnance Demolition (EOD) Range (AOC 25), which is located in the impact area in the South Post, extends about 0.5 miles east from Firebreak Road (**Figure 2)**. The disposal pits are located in an area of about 5 acres along the southeastern boundary of the range. Porter (1986) reported that this site was included in the Fort Devens Resource Conservation and Recovery Act (RCRA) Part A permit application as a hazardous waste thermal treatment facility.

About 1,200 pounds/year of explosives and ammunition were disposed of at an area in the EOD range (AOC 25) since 1979. Small-arms ammunition, smoke grenades, and pyrotechnics were covered by scrap packing materials, soaked with diesel fuel, and burned in open pits. Larger items were detonated with C-4 or trinitrotoluene (TNT) (Porter 1986).

Thermally treated materials disposed of at AOC 25 consist primarily of C-4, smokeless powder, pentaerythritol tetranitrate (PETN) and RDX. Other materials disposed of were composition B, dynamite, white phosphorus, TNT, pyrotechnics, octol, black powder, photoflash powder, lithium batteries, and lead azide.

AOC 25 was closed in 1996. It is used for emergency EOD and unexploded ordnance (UXO) detonation. Reviews of historical documents do not indicate the use of AFFF or fire suppressant foams at AOC 25. Interviews conducted with persons of site knowledge, indicated water was used to suppress fires at this location, although since 2008, a non-PFAS Class A foam may have been used on occasion to extinguish wild land fires at the South Post.

AOC 26

The 20-acre Zulu range (AOC 26) consisted of two range areas, Zulu I and Zulu II. It is in the South Post on the western boundary of the impact area (**Figure 2**). Zulu I and Zulu II are adjacent and similar in size and terrain.

Zulu was a 10-acre bowl-like area used primarily for hand grenade and demolition activity training. Although current operation does not include disposal, open detonation of high explosives has occurred (Brown 1981).

Zulu II was used for burning explosives and explosively contaminated items, such as propellants, C-4, TNT, RDX, and HMX (Brown 1981). Blasting mats are used to cover reactions and to control the spread of fire and debris. Specialized training for cutting metals and similar objects using controlled burning is performed here. According to site personnel, there is no ordnance disposal at Zulu II; hence, no UXO is expected there.

Currently, the Zulu Range 1 is used for EOD training, and Zulu 2 is used for grenade training. Reviews conducted of available historical documents did not indicate the use of AFFF or fire suppressant foams at AOC 26. Interviews with persons involved with the historical operation of AOC 26 indicated water was used to suppress fires, although since 2008, a non-PFAS Class A foam may have been used on occasion to extinguish wild land fires at the South Post.

AOC 27

Hotel range (AOC 27) covers an area of about 7 acres on the northwestern edge of the impact area about 500 yards west of Cranberry Pond (**Figure 2**). Because of the prevalence of UXO on the range, access is permitted only during an emergency and only if accompanied by an EOD escort.

Hotel was a training range used for firing several types of rifle grenades and 20-millimeter (mm) automatic cannons with red phosphorus tracers. Before 1979, this range was used for explosive ordnance disposal of old or defective high-explosive grenades and 3.5-mm rocket projectiles.

Currently, AOC 27 is used for small arms training. Reviews conducted of available historical documents did not indicate the use of AFFF or fire suppressant foams at AOC 27. Interviews conducted with persons of site knowledge indicated if a fire occurred at AOC 27, water was used to extinguish the fire, although since 2008, a non-PFAS Class A foam may have been used on occasion to extinguish wild land fires at the South Post.

AOC 28

AOC 28 is a 6-acre area formerly used as hand-grenade range in the South Post. It is bounded on the south by Slate Rock Pond, on the east by Jackson Road, on the west by Old Turnpike Road, and on the north by the South Post boundary (**Figure 2**). The range is currently used as a medical litter obstacle course.

The range was a tactical training area in constant use by active and reserve units. According to Gates (1987), the following historical activities occurred at this site. Hand grenade range J was

established in the 1940s. No other weapons were used on this range, nor is there any record of burning or disposal of hazardous materials. In the 1970s, the hand grenade range was moved, and the J Range was cleared of UXO and EOD debris and converted to Facility 8, a medical litter obstacle course. Since being converted, several thousand soldiers have used the course and no hazards have been reported.

Reviews conducted of available historical documents did not indicate the use of AFFF or fire suppressant foams at AOC 28. Interviews conducted with persons of site knowledge indicated water was used for any fires that occurred at AOC 28, although since 2008, a non-PFAS Class A foam may have been used on occasion to extinguish wild land fires at the South Post.

AOC 50

The former Moore Army Airfield (**Figure 2**) was used for military purposes and consisted of two fixed wing runways, two rotary wing runways, a parking area for 15 rotary-wing aircraft, and aircraft hangar (Building 3816). Two fueling systems were used at the airfield. One system was used for fueling aircraft and trucks (System A) and the other for fueling trucks (System B). The two separate fueling systems were filled by gasoline shipments on a Boston & Maine Railroad spur (which no longer exists) located adjacent to Fueling System B (Arcadis, 2002). The fueling systems were discontinued after the late 1940s. Due to the age of the fuel systems, AFFF was not used for fire suppression.

Historical records were reviewed for aircraft fires or crashes, fire suppression systems, storage of fire apparatus, and fire training procedures. Interviews were conducted with Devens Fire Chief LeBlanc and former Devens Fire Chief Broderick. Both Fire Chiefs could not specifically recall aircraft crashes or fires at the former Moore Army Airfield. However, Chief LeBlanc acknowledged that when aircraft were reported to be using the airfield during an emergency, the fire trucks would respond and foam portions of the runway during aircraft landing.

Historical review of aircraft landing and takeoff procedures indicated the use of fire apparatus being staged near the runway. Interviews conducted with Fire Chief LeBlanc confirmed this procedure; however, he could not specifically recall an incident when the runway was foamed.

A review was conducted of the hangar area. Historical documents did not indicate the presence of a fire suppression system containing foam. No foam storage tanks were identified in historical documentation. Interviews conducted with the former and current Devens Fire Chiefs indicated that no foam fire suppression system were present.

The Moore Airfield Fire Station was located in former Building T-3806. Interviews conducted with the Devens Fire Chief indicated firefighting foam concentrate was stored in 5-gallon pails on the fire apparatus. Foam concentrate was stored in 55-gallon drums at the drum storage area (SA 30). Fire Chief LeBlanc explained the process of creating foam during a recent interview. This process involved manually pumping approximately five gallons of foam concentrate into a 5-gallon pail. The pail was stored on the fire truck. The vehicle is equipped with a water storage tank and pump to mix the five gallons of concentrate with water when foam was needed. Mixed foam was never stored.

The former airfield hangar and fire station were not identified as potential release areas; however, these locations may have potentially stored PFAS compounds during the operational period of the Fort Devens airfield.

Interviews conducted during this Preliminary Assessment indicated the main airfield runway may have been foamed during firefighting and crash training. An additional interview conducted with Fire Chief LeBlanc on 22 December 2016 indicated that, during training, it was possible that some of the main runway may have been foamed. Both Fire Chief LeBlanc and former Fire Chief Broderick noted that "training foam" was primarily used, due to the expense of AFFF; however, neither could verify how often training foam was used compared to AFFF.

Currently (post closure of the airfield), some AFFF is stored at the Devens Fire Department on Jackson Road. Engine #3 has a 30-gallon holding tank of AFFF; Engine #5 carries four 5-gallon pails; and 22 5-gallon pails are stored at the warehouse on Cook Street. No AFFF is stored on the South Post.

SA 30

The Drum Storage Areas at the Moore Army Airfield has been identified as SA 30 in the MEP. Three small areas located in the northern part of the airfield were reportedly used for temporary storage of hazardous waste between 1975 and 1990. The Drum Storage Areas were originally thought to be located at two nearby areas at the end of the aircraft defueling area (west drum storage area). More recently, it has been learned that drums were stored in that location only for the later years. Previous to that and for a longer period, drums of waste were stored at a location farther to the east (ABB, 1992).

The west temporary drum storage area was an outdoor satellite accumulation point for storage of containerized hazardous waste for 90 days or less. Pallets with space for ten to fifteen 55-gallon drums were positioned at the end of the aircraft defueling area (DEH, 1985). During 1990, Fort Devens constructed a prefabricated 90-day storage area at another location, and the area is no longer in use.

This area was used to store materials such as alkaline cleaners (USEPA waste D002), methyl ethyl ketone (FO05), contaminated JP-4 jet fuel (DO01), and paint thinners (DO01, D008) (DEH, 1985). During the ANL site assessment in 1988, the following materials were being stored at this site: naphtha, dry cleaning solution (such as PD-680), JP-4, aircraft cleaning compounds, lube oil, and waste solvent (F-listed wastes). The JP-4 drum was resting on asphalt rather than on the pallet. In addition to these materials, five empty drums were present (out of a total of 21 drums). Several drums were damaged. The drums were all exposed to the natural elements, and ponding was evident on the drum tops.

No drums are currently stored in this area. Reviews conducted of available historical documents did not indicate the storage of AFFF or fire suppressant foams; however, interviews conducted with persons knowledgeable of previous site activities indicated foams were stored and used for firefighting training.

Site inspection conducted on August 19, 2016 found no AFFF stored on site. In addition, the Massachusetts State Police were interviewed and they do not use AFFF or foam during training activities or in the event of a car fire. They utilize Class B powder extinguishers.

SA 31

The Moore Army Airfield firefighting training area (SA 31) was located on an abandoned portion of the Fort Devens airport runway apron in the north post (**Figure 2**). The area, which was used

between 1975 and 1986, consists of a 50- by 50-ft asphalt-covered concrete pad that is 8 in. thick. The pad is surrounded by a 12-inch high by 24-inch wide earthen containment berm.

The center of the pit contains the shell of a U-8 airplane used during exercises. Fuels used during the training included contaminated fuel and paint thinner (DEH 1985b). No discharge of fuel from the training pit has been reported (McMaster et al., 1982). Other disposal activities at SA 31 included burning of fuel samples from the laboratory about once per year (McMaster et al., 1982).

Currently this area is not in use. It is part of a larger area of AOC 50 being used by the Massachusetts State Police for driver training. Reviews conducted of available historical documents did not indicate the use of AFFF or fire suppressant foams at SA 31. Interviews conducted with the Devens Fire Chief indicated AFFF foam was used during training exercises. Interviews with the Massachusetts State Police indicated firefighting foams are not used during training activities. During field inspection activities, no fire suppression systems were observed in the area. Based upon interviews with the Devens Fire Chief, fire suppression foams were mixed with water, placed in a pump tank, and then transported to the training area for use.

AOC 32

Building 204, the former DRMO yard, was researched based upon an interview conducted with the Devens Fire Chief. It was indicated during the initial interview that disposal of waste foam may have occurred in this area. However, an interview conducted on 22 December 2016, indicated that the use of foam in this area was in relation to storage at former Building 3773, and not the DRMO. The DRMO yard is located near SHL on Cook Street. A review was conducted of historical documents and the yard included storing scrap metal vehicles, tires, batteries and used office equipment. All the items stored were for re-use or sale. Hazardous materials were not stored or received there (MEP, 1992). No documentation was found indicating waste firefighting foam was disposed here.

AOC 46

Training area 6D is located at the impact area southwest boundary on South Post. It is a small area, approximately 200 square feet in area, and historically contained armored tanks and spent tear gas canisters (MEP, 1992). Interviews conducted with people familiar with South Post indicated they had no knowledge of particular activities in this area.

A review of historical documents indicated no fire training activities were conducted at this site, although since 2008, a non-PFAS Class A foam may have been used on occasion to extinguish wild land fires at the South Post.

SA 54

Location SA 54 (Building 2680) was renamed SA 43-O (MEP, 1992). This was referenced in the No Further Action Decision document prepared by ABB Environmental, Inc., in April 1996. This historic gas station site was one of 19 historic gas stations at Fort Devens. This location contained one pump island and a small gasoline pump house. This location was used during World War II and was discontinued in the later 1940s. No records are available regarding the exact date of decommissioning; however, this location would not have contained any AFFF or foam, since this product was not available until the 1960s.

AOC 4, 5, and 18

AOC 4, 5, and 18 comprise the Shepley's Hill Landfill (SHL) (**Figure 2**). Location AOC 4, formerly SA 4, is the former sanitary landfill incinerator that operated until the late 1940s (MEP, 1992). The incinerator burned household debris generated at Fort Devens. In September 1967, the incinerator as demolished and buried in the abutting landfill.

Location AOC 5, formerly SA 5, includes the sanitary landfill in the northeastern portion of the former Fort Devens cantonment. The landfill includes 84 acres operated under a landfill permit issued by the Massachusetts Department of Environmental Protection (MassDEP). The landfill was closed in 1992 and included membrane capping, gas ventilation, regrading and final vegetative cover. Landfill areas within the 100-year floodplain of Plow Shop Pond were excavated, according to the approved closure plan (MEP, 1992).

Location AOC 18, formerly SA 18, contained a permitted asbestos cell used for disposal of asbestos construction debris from on-site activities. An estimated 6.6 tons were placed in the cell between March 1982 and November 1985. This area as closed under MassDEP permit in 1992.

No records were available regarding disposal of waste AFFF foam or AFFF containers at the SHL.

SA 19, 20, and 21

The Devens WWTP contains the Imhoff tanks (SA 19), the rapid infiltration beds (SA 20) and the sludge drying beds (SA 21) (**Figure 2**). The WWTP, formerly called the "sewage treatment plant", is located in the North Post (MEP, 1992). Built in 1942, it has a design capacity of 3.0 million gallons per day (mgd). The average daily flow is about 1.3 million mgd (McMaster et al., 1982; Nicholls et al., 1980; DEH, 1985b; Gates et al., 1986). Although designed to serve a population of 30,000 people, the WWTP served an effective population of only about 11,000 people in 1985. Less than 1% of the flow is from industrial sources, including vehicle wash rack discharge, caustic radiator wash water, floor drains, heating plant boiler blowdown, and swimming pool filter backwash (McMaster et al. 1982; DEH 1985b). The facility does not require an NPDES permit since it does not discharge to surface waters (McMaster et al., 1982).

Wastewater from the main cantonment area and North Post is carried to the main pumping station via a gravity-flow sanitary sewer (with the aid of several small pump stations) (Nicholls et al., 1980). At the main pumping station, the wastewater is pretreated by passing through a bar screen, grit chamber, and comminutor. The wastewater is then pumped to three parallel Imhoff tanks, a 30,000-gallon dosing tank, 22 rapid infiltration sand beds (0.8 acre each), and four sludge drying beds. Settleable solids are anaerobically digested in the lower compartments of the Imhoff tanks; gases from the digestion process are vented to the atmosphere. The clarified (unchlorinated) primary effluent from the Imhoff tanks discharges into a dosing tank, which intermittently applies wastewater to rapid infiltration basins.

The infiltration basins are used in rotation. The application cycle involves discharge to nine basins for nine days, to another seven basins for seven days, and to the remaining six basins for six days (McMaster et al., 1982; DEH, 1985b). The application rate for each rapid infiltration basin has been calculated to be about 25-28 m/yr (USAEHA, 1979). During the application, effluent may accumulate on the bed to a depth of 0.5 to 1.6 ft; it infiltrates within two to three days of the initial application period (Satterwhite et al., 1976a; Nicholls et al., 1980).

Sludge, typically about 4-10% solids, from the Imhoff tanks gravimetrically drains to four uncovered sludge drying beds two to three times annually. The sludge drying beds are equipped with 4-, 8-, and 10-in. clay pipe underdrains to collect supernatant. Before 1985, the supernatant was discharged to an adjacent wetland area located on the east bank of the Nashua River. After 1985, supernatant was collected and pumped back into an infiltration basin. Because these pipes have collapsed over the years and the sludge drying beds are located on the kame deposit, it is likely that most of the supernatant infiltrates into the permeable subsurface. In the past, dried sludge, typically about 70% solids, from the sludge drying beds was removed and applied to the land at Moore Army Airfield per the requirements of a state Class EH Sludge application permit. Land application of dried sludge from the sludge drying beds at the MAAF is no longer conducted.

No specific information related to the disposal of AFFF firefighting materials or cleaning of firefighting equipment to the sanitary sewer system were found in historical reports or interviews with persons of knowledge. In addition, a review of reports conducted on the storm water collection system at the former Moore Army Airfield indicated the storm drains did not connect to the sanitary sewer system (Arthur D. Little, Inc., 1994).

SA 74

No historical information was available on former Building 3773 or former storage Building 3774 (**Figure 2**). Building 3773 was used as an administrative building as part of the Army Reserve Center and Building 3774 was used as storage. According to the current Devens Fire Chief during an interview conducted on 22 December 2016, firefighting equipment was stored at this location during the closure of the Moore Army Airfield. In addition, some training with firefighting foams occurred behind former Building 3773. However, Chief LeBlanc could not remember if the foam was AFFF or a training foam.

SA 75

No historic information related to former Building T-1445 (**Figure 2**) was available during records review. The building was reportedly used for storage of lumber and pipe (Arthur D Little, Inc., 1994). During the 22 December 2016 interview with the current Devens Fire Chief, he indicated a fire occurred at this warehouse in the late 1980s/early 1990s, resulting in alarm calls to neighboring fire departments. Due to the reported storage of flammable substances and potential vehicles, the Devens Fire Department used firefighting foams to reduce imminent hazards to the firefighters.

2.3.2 Other Potential PFAS Source Areas (non-Army)

In addition to the Army's potential PFAS source areas described in **Section 2.3.1**, the base-wide PA identified the following areas where PFAS may have been used, stored, released, or disposed on the former Fort Devens property, but are not related to the Army's operations. As such, any further investigation for the potential presence of PFAS from these areas would need to be performed by the current property owners. The Army has contacted the appropriate stakeholders regarding the findings of this PA.

- Following base closure in 1996, the MAAF Fire Department was closed and all Army fire and emergency response operations were transitioned to MassDevelopment and the Devens Fire Department located at 182 Jackson Road. Currently, the Devens Fire Department stores small quantities of AFFF at that location. Engine #3 has a 30-gallon holding tank of AFFF; Engine #5 carries four 5-gallon pails; and 22 5-gallon pails are stored at the warehouse on Cook Street. When needed, the AFFF is connected to the truck sprayer and

mixed with water at the point of use. There is no mixed foam stored on the truck or at the Fire Department building. The Devens Fire Department has conducted some training in the paved area behind the Jackson Road fire station where firefighting foams were discharged to the ground. The Fire Chief has indicated that the AFFF used since 1996 is "National Foam" which does not contain PFOS/PFOA. A copy of the MSDS is included in Appendix B which notes that the product contains a proprietary "fluoroalkyl surfactant". No records have been found regarding the potential pre-1996 (Army) use/storage/release of firefighting foams at the Jackson Road fire station, although the Devens Deputy Fire Chief recalled that a dumpster fire at the Fire Station in the early 1990s was extinguished using foam; therefore, the Army will further investigate potential impacts from pre-1996 operations.

- In May 2015, the Devens Fire Department responded to a fire at the Devens Recycling Center located at 45 Independence Drive. Sixty (60) 5-gallon pails of AFFF ("National Foam") were used to extinguish the fire.
- The Devens WWTP is currently active and receives approximately 1.3 mgd of wastewater, including wastewater from the various industrial facilities at Devens. Treated wastewater is currently discharged to the subsurface aquifer via sand infiltration beds. The WWTP is not designed to remove PFAS. Groundwater in this area travels east toward the Nashua River.

2.3.3 Topography

Fort Devens is located within the Nashua River basin, which encompasses 529 square miles within New Hampshire and Massachusetts. The Nashua River flows north through Fort Devens to the Merrimack River at Nashua, New Hampshire. The geography of Fort Devens is characterized by about 10,000 acres of undulating glacial terrain. Land surface elevations within Fort Devens range from about 200 feet (ft) above mean sea level (msl) along the Nashua River on the northern boundary to 450 ft above msl in the southern portion of the installation.

The Nashua River forms the eastern installation boundary on the South Post and much of the western boundary of the Main Post. The river flows through the North Post in a channel within a broad floodplain. The river meanders extensively through the Oxbow National Wildlife Refuge in the area of the South Post.

Much of the terrain at Devens is dominated by accumulations of glaciofluvial and glaciolacustrine deposits originating in glacial meltwater streams and lakes. These deposits underlie the extensive flat areas at the Moore Army Airfield on the North Post. Kame and kettle topography is present on the South Post and on the Main Post near Mirror Lake.

2.3.4 Climate

The climate at Fort Devens is typical for the northeastern United States. Average temperatures vary from a low of approximately 13 degrees Fahrenheit (°F) in January to a high of 80°F in July. The annual average temperature is 46.9°F. The average annual precipitation is 48.13 inches per year. The average annual snowfall is 61.10 inches. The mean monthly precipitation ranges from a low of 3.4 inches in September to a high of 4.8 inches in November. Westerly winds predominate. Average wind speed is approximately 13.6 mile per hour (mph). January has the highest average wind speed of 21 mph and October is the lowest at 7 mph, (USA.com, 2016)

2.3.5 Geology

2.3.5.1 Surficial Geology

Devens is located within the Upland Subprovince of the New England physiographic province. The land surface is covered with unconsolidated glacial deposits. The glacial deposits are typically thin, however thicker ice contact features such as outwash plains, deltas, drumlins, eskers and kames are common. The major glacial units consist of till, deltaic deposits from former glacial Lake Nashua and deposits from glacial meltwater streams.

Glacial till at Devens consists of unstratified gravel to silt and characteristically contains boulders. The till at the site is typically approximately 10 ft. thick, but is up to 60 ft thick in the cores of drumlins. The glacial lake deposits consist of sand, and sands and gravels are found in deltas. Lake bottom deposits consist of sand, silt and clay, which are typically covered by the delta deposits. Post-glacial deposits consist of river terrace sands and gravels, alluvial sands and silts, as well as, peat and silt and sands in swampy areas.

2.3.5.2 Bedrock Geology

Devens is underlain by granites, gneiss, and metasedimentary rocks ranging in age from the Late Ordovician to the Early Devonian. These rocks are located within the Nashoba block, which is west of the Clinton-Newbury/Bloody Bluff fault. The regional strike of the bedrock units is to the north and northeast. Major bedrock units include the Ayer granite, Chelmsford granite, Oakdale Formation, and Worcester Formation. The Worcester Formation, which is a carbonaceous slate and phyllite, dominates the South Post. The Silurian Oakdale Formation is a metasiltstone and phyllite that underlies much of the Main Post. The Ayer granite and Oakdale Formation also underlie the northeastern portion of the Main Post and the North Post.

2.3.5.3 Soils

The USDA, Soil Conservation Service prepared a general soils map of Devens in 1980. The soils at Devens have been divided into six associations consisting of a few major series and several minor series. The majority of the area is characterized by well-drained permeable soils, about 12 percent is covered by moderately well-drained soils with reduced permeability due to fines or hardpan. Approximately 22 percent is covered with fine soils or organics which are poorly drained and produce elevated water tables. Artillery impact areas are disturbed and have not been assigned any soil association.

2.3.6 Hydrology and Hydrogeology

2.3.6.1 Surface Water

Devens is located in the Nashua River basin. The Nashua River flows to the north where it discharges to the Merrimack River at Nashua, New Hampshire. Surface water and groundwater at Devens eventually discharge to the Nashua River. Tributaries to the Nashua River at Devens include Nonacoicus Brook and Walker Brook on the North Post, Cold Spring Brook on the Main Post and Spectacle Brook, Ponakin Brook, Slate Rock Brook and New Cranberry Pond Brook on the South Post.

Numerous ponds are present within the confines of Devens. These include Robbins Pond, Mirror Lake, Little Mirror Lake, Cranberry Pond, and Oak Hill Pond. Slate Rock Pond is a manmade pond on the South Post. Spectacle Pond is located along the northwestern boundary of the South

Post. Plow Shop Pond and Grove Pond are located in Ayer along the northeastern boundary of Devens.

2.3.6.2 Groundwater

Permeability of the soil and sediments described previously is generally high. Depth to groundwater ranges from approximately the ground surface to more than 50 ft depending on the topography. The unconsolidated aquifer is typically comprised of thick outwash deposits. Groundwater also occurs in fractured bedrock beneath the site. Groundwater flow varies across Devens, but shallow groundwater flow typically mimics surface topography and is generally in the direction of the nearest surface water body.

Public groundwater supply wells exist in Ayer southeast of Grove Pond, and northwest of Devens near Nonacoicus and Morse Brooks. On the Main Post, public water supply wells are located to the northeast and southwest of Mirror Lake. Public water supplies near the South Post include water supply wells located east of the South Post along Still River Road in Harvard. Public water supplies are shown on **Figure 3**.

2.3.7 Sensitive Species and Environments

Fort Devens instituted its wildlife management program in 1956. The Fish and Wildlife Management Plan (1980 revision), drafted by the installation's Natural Resources Office (NRO), lists the species as game species, nongame species and non-game birds. Game fish species common to waters on the installation include brook trout, rainbow trout, brown trout, brown bullhead, bluegill, yellow perch, chain pickerel, smallmouth bass, and largemouth bass.

Devens encompasses numerous terrestrial, wetlands, and aquatic habitats in various successional stages. Floral and faunal diversity is strengthened by the installation's proximity to the Nashua River; the amount, distribution, and nature of wetlands; and the undeveloped state and size of the South Post (USFWS, 1992). Much of Devens was formerly agricultural land and included pastures, woodlots, orchards, and cropped fields. Existing habitat types reflect this agrarian history, ranging from abandoned agricultural land to secondary-growth forested regions. Devens is generally reverting back to a forested state.

Devens encompasses 1,313 acres of wetlands, primarily palustrine, although also riverine and lacustrine. Forested palustrine floodplain wetlands associated with the Nashua River and its tributary, Nonacoicus Brook, are located on the former Main and North posts, including 191 acres of flooded areas, emergent marsh, and shrub wetlands. Also present are 245 acres of isolated regions of palustrine wetlands and lacustrine systems. The South Post contains 877 acres of wetlands, consisting of deciduous forested wetlands, deciduous shrub swamps, emergent marsh, open lacustrine waters in ponds, and open riverine waters.

Approximately half of the Devens land area abuts the northern boundary of the Oxbow National Wildlife Refuge (NWR), a federal resource administered as part of the Great Meadows NWR (USFWS, 1992).

2.3.7.1 Sensitive Species

Devens supports an abundance and diversity of wildlife. Identified taxa include 771 vascular plant species, 538 species of butterflies and moths, eight tiger beetle species, 30 vernal-pool invertebrates, 15 amphibian species (six salamanders, two toads, and seven frogs), 19 reptile

species (seven turtles and 12 snakes), 152 bird species, and 42 mammal species. The status of fish populations in Devens aquatic systems has not been fully defined.

Rare and endangered species at Devens include the federally and state listed (endangered) peregrine falcon (occasional transient); the federally-listed (threatened) and state-listed (endangered) bald eagle (occasional transient), the state-listed (endangered) upland sandpiper ovoid spike rush, pied-billed grebe, American bittern, and Houghton's flatsedge; the state-listed (threatened) Blanding's turtle, cattail sedge, grasshopper sparrow, and northern harrier; and the state-listed (special concern) blue-spotted salamander, spotted turtle, wood turtle, water shrew, blackpoll warbler, Cooper's hawk, sharp-shinned hawk, and Mystic Valley amphipod. Also state-listed as rare or endangered are three Lepidoptera (butterfly and moth) species identified at Devens.

The Massachusetts Natural Heritage and Endangered Species Program (MNHESP) has developed Watch Lists of unprotected species that are uncommon or rare in the state. From the Watch Lists, 14 plant species, two amphibian species, and 15 bird species have been observed at Devens.

Under contract to the USACE, HLA previously developed a database of all flora and fauna known to seasonally or permanently occur at Devens, with particular emphasis on rare and endangered biota (ABB-ES, 1993c). The Devens Biological and Endangered Species Baseline Study (BESBS) contains information from the MNHESP and the USFWS regarding all rare and endangered species known to occur at Devens. In addition, information was requested from the USFWS and MNHESP for recently documented occurrences of federal- or state-listed endangered or threatened species within a 1-mile radius of the site.

The BESBS was checked for known occurrences of rare, threatened, or endangered biota in the vicinity of the Nashua River. According to the BESBS (ABB-ES, 1993c), the bald eagle *(Haliaeetus leucocephalus),* ovoid spike rush *(Eleocharis obtusa* var. *ovata),* and Blanding's turtle *(Emydoidea blandingii)* are the only federal- or state-listed species that have been observed in the vicinity of the Nashua River. Bald eagles are piscivorous birds that may forage from the Nashua River; however, their presence may be transient as none are known to nest in the area. The ovoid spike rush typically occurs in floodplain areas lacking a shrub layer and characterized by dense peat development; these habitat requirements are not characteristic of the AOC 50 groundwater discharge area. In addition, the Blanding's turtle observations were primarily centered around the Nashua River floodplain on the South Post of Devens; this area is upstream of the AOC 50 groundwater discharge area. The Nashua River and its floodplain wetlands may provide suitable habitat for species listed by the state as species of special concern, or that are on the state watch list. Such species include the spotted turtle *(Clemmys guttata),* wood turtle (*C. insculpta),* water shrew *(Sorex palustris),* American bittern *(Botaurus lentiginosus).* Mystic Valley amphipod *(Crangonyx aberrans),* rough aster*(Aster radula),* small beggar-ticks *(Bidensdiscoidea),* Bicknell's cranesbill *(Geranium bicknelli),* wild black current *(Ribes americana),* a noctuid moth *(Lemmeria digitalis),* spotted salamander *(Ambystoma macidata),* northern leopard frog *(Rana pipiens),* great blue heron *(Ardea herodias),* osprey *(Pandion haliaetus),* spotted sandpiper *(Actitis macularia),* olive-sided flycatcher *(Contopus borealis),* and marsh wren*(Cistothorus palustris)* (ABB-ES, 1993c).

Responses from the USFWS and the MNHESP indicate that two federally- and state-listed species may occur in the vicinity of the site. The federally-listed species include the bald eagle (threatened) and peregrine falcon *(Falco peregrinus)* (endangered) (USFWS, 1997). These birds are listed as

"entire state-migratory"; therefore, they are expected to be transients at AOC 50 (i.e., they are not expected to nest in the area). The state-listed species, including the wood turtle and Blanding's turtle *(Emydoidea blandingii),* are listed because the site falls within their estimated habitat (MDSIHESP, 1997). Both these species are protected under the Massachusetts Endangered Species Act (MGL 131) and the Massachusetts Wetlands Protection Act (MGL 131 s. 40). The MNHESP and local conservation committee request the opportunity to review a Notice of Intent, should one be required for activities along the area of groundwater discharge for AOC 50.

During the ecological characterization site visit performed in 1998 by ecologists there was ample evidence of wildlife throughout the ecological characterization. Flycatchers and numerous dragonflies were observed catching insects over the water's surface, and many birds were heard in the canopy overhead. Sandpipers were also observed flying along the riverbank. In addition, numerous "slides" were observed along the riverbanks, which are characteristic of mammals such as otter and mink. Dozens of painted turtles *(Chrysemys picta)* were observed sunning themselves on fallen snags, and tree frogs were often heard.

The following species are listed as federally threatened or endangered species in Middlesex and Worcester Counties, Massachusetts (USFWS, 2016):

- Birds – Red Knot (*Calidris canutus rufa*) – Threatened (Middlesex County only)
- Flowering Plants - Small whorled pogonia (*Isotria medeoloides*) – Threatened
- Flowering Plants - Sandplain gerardia (*Agalinis acuta*) – Endangered
- Mammals- Northern Long-Eared Bat (*Myotis septentrionalis*) – Threatened

2.3.7.2 Sensitive Environments

Groundwater from the former airfield flows to the southwest and discharges in the Nashua River (a north flowing river) (**Figure 4**). The Nashua River has been classified as a Class B water body by the Commonwealth of Massachusetts. Class B surface water is "designated for the uses of protection and propagation of fish, other aquatic life and wildlife, and for primary and secondary contact recreation" (314 CMR4.03). The Nashua River is classified as a lower perennial open-water riverine habitat (National Wetland Inventory Map, 1977) as defined in the Classification of Wetlands and Deep-water Habitats of the United States (Cowardin et al., 1979). This classification indicates that this portion of the river is gradually graded, has low year-round flow, has well-developed floodplains, and is not tidally influenced. Floodplain wetlands of the Nashua River, as well as wetlands associated with tributaries of the river, have been found to have significant wildlife resources (ABB-ES, 1993). These regions are considered a priority for protection under the North American Waterfowl Management Plan and the Emergency Wetlands Resource Act of 1986 (ABB-ES, 1993). Due in part to the ecological significance of the Central Nashua River Valley, this region has been designated as an Area of Critical Environmental Concern under 310 CMR 12.00 (Massachusetts Department of Environmental Protection [MassDEP], 1996).

2.3.8 Cultural Resources

In 1999, 836 acres of Devens along the Nashua River Area were transferred to the USFWS for use as an open space as part of the Oxbow National Wildlife Refuge.

In 2000, the Army transferred 2,230 acres to the U.S. Fish and Wildlife Service (USFWS). This transfer of ownership was completed under BRAC, for its “particular value in carrying out the

national migratory bird management program" (USACE, 2011). With the acquired land, the USFWS established the Assabet River National Wildlife Refuge. The refuge encompasses a large wetland complex, several smaller wetlands and vernal pools, and large forested areas. These areas serve as important feeding and breeding areas for migratory birds and other wildlife. The refuge is open to the public for many wildlife-dependent recreational uses, such as wildlife observation, environmental education, hunting, and fishing.

2.3.9 Demographics

The regional demographics information for Devens, Massachusetts was obtained from the 2010 U.S. Census Bureau data website (U.S. Census Bureau, 2015). Devens is located partially in the counties of Middlesex and Worcester. The numbers reported below are reported as noted on the census bureau website for 2010. Actual 2010 numbers were used, not estimated values. Not all percentages add up to one hundred due to overlap in census data.

The population density in the vicinity of Fort Devens is 272.4 persons per square mile. The population consists of 66.5% White, 15.1% Black or African American, 14.5% Hispanic or Latino, 1.8% Asian, 2.0% Other, and 7.4% of two or more races.

According to the U.S. Census of 2010, there were 1,840 people including 291 veterans that reside in Devens, Massachusetts. The median age was 42.6 years. The median income for a household was $76,964. About 27.2% of the population was below the poverty line and 88.5% of the population is reported as high school graduates or higher.

2.4 POTENTIALLY AFFECTED HUMAN POPULATION

As indicated in **Section 1**, USEPA has issued a lifetime drinking water HAL for PFOA and PFOA of 0.07 µg/L. When both PFOS and PFOA are found, then the combined concentrations of PFOS and PFOA are compared to the 0.07 µg/L HAL. USEPA is conducting research to determine a drinking water standard.

2.4.1 SOUTH POST - AOCs 25, 26, 27, 28, and 46

The areas associated with South Post are currently used for active military training purposes. The Explosive Ordnance Disposal Range, AOC 25, is operating under a RCRA emergency permit and is used periodically for disposal of waste ordnance. AOC 26 is known as the Zulu Ranges and includes the Zulu 1 (Light Demo) and Zulu 2 (Hand Grenade Familiarization) ranges; AOC 27 is known as the Hotel Range. AOC 28 is periodically used for military obstacle course training. AOC 46 is not used for training purposes.

The Remedial Investigation (RI) (ABB, 1994) indicated that two distinct watersheds are present and are separated by a bedrock ridge, which acts as a groundwater divide, in the northern South Post area (Horne, 1996). One of the watersheds has a groundwater flow regime to the north into Slate Rock Brook and Slate Rock Pond. Areas having this flow regime include Zulu (AOC 26) and Hotel (AOC 27) ranges and Cranberry Pond in the northeast corner of the SPIA. The second watershed has a southeast and east flow regime towards an unnamed brook and New Cranberry Pond. The second watershed also has a flow regime directly to the Nashua River encompassing the area directly north of the New Cranberry Pond. South Post groundwater discharges to surface water and sediment in the wetland north of the ranges and most likely to Slate Rock Brook north of the ranges. An Integrated Natural Resources Management Plan (INRMP) was issued in July

1996 associated with the No Action ROD. The INRMP was written to monitor impacts of the current land use to ecosystems within the SPIA monitoring area.

Currently, three water supply wells exist on the South Post. These wells are identified as Well 01G, 02G and 03G. Long term monitoring is conducted to evaluate groundwater and surface water on South Post. The Army per Massachusetts Department of Environmental Protection (MassDEP) Drinking Water guidelines evaluates the water supply wells according to drinking water permit requirements.

2.4.2 NORTH POST – AOC 50 (SA 30 and SA 31), Devens WWTP

The majority of the land associated with North Post is now owned by the Massachusetts Land Bank. The airfield is no longer used for aviation purposes, but is instead presently used by the Massachusetts State Police for driver training. The state police also use two buildings near the runway in support of these activities. One of the buildings used by the State Police is the former Moore Army Airfield fire station. There are no groundwater supply wells on these properties. The area is supplied with municipal water from a remote source. The Devens Reuse Plan designates the airfield as future "special use"; this use primarily includes commercial/industrial development, and does not include residential development (Vanasse Hangen Brustlin, Inc., 1994).

Land between the airstrip and the Nashua River is wooded, and slopes steeply toward the Nashua River. The river and the airfield are approximately 150 feet apart at their closets point, which is near the northwest corner of the airfield. A 150-foot buffer zone adjacent to the river has been transferred to the USFWS. The land on the west side of the Nashua River is currently used for the Devens WWTP. The future use of the land on both sides of the Nashua River is expected to remain unchanged.

The land on the north side of Rt. 2A is occupied by commercial/industrial properties. There are no groundwater supply wells used or potable or industrial purposes; the area is supplied with municipal water from a remote source. However, one of the commercial/industrial properties maintains a fire protection pond which is replenished by groundwater that is withdrawn from the shallow aquifer.

The former Moore Army Airfield AOC 50 includes SA 30 and 31. The temporary drum storage area (SA 30) was an outdoor temporary satellite accumulation point for the storage of hazardous waste, fuel and firefighting foam concentrate. The drum storage area is located immediately north of the main runway. The firefighting training area (SA31) is located southwest of the main runway. This location, previous discussed, was used for crash and fire training activities. The former Moore Army Airfield fire station and hangars are located in the central portion of the property, immediately east of the main runway.

Under current land use at North Post, there are possible exposure pathways to contamination in the subsurface soil or groundwater. Therefore, contamination at AOC 50 may pose a health risk under the current land use conditions.

The Devens WWTP is located north of MacPherson Road, on Filter Bed Road. The Nashua River is located immediately east of the WWTP and regional groundwater flow is towards the Nashua River.

2.4.3 MAIN POST – Shepley's Hill Landfill, AOC 32, SA 74, SA 75, and SA 54

A large portion of the land at the Main Post is currently owned and operated by MassDevelopment and several other industrial/commercial properties.

AOC 32 – DRMO Yard

Historically SA 32, currently known as AOC 32, consisted of three fenced areas. The West Yard, located on the west side of Cook Street, was a paved area used for the storage of used equipment containing lead-acid batteries, as well as for storage of telecommunications and administrative equipment. The East Yard, located on the east side of Cook Street, was a paved area used for disassembling vehicles for reusable parts. This yard previously contained scrap metal, tires, stored items for sale, and used photographic solutions. The third fenced area was an unpaved area located just north of the East Yard which was used for the storage and recycling of tires. Operational records indicated that the facility was active from at least 1964 to 1995.

In 1991, the Army initiated Site Inspections (SI) at the Defense Reutilization and Marketing Office Yard (DRMO) referred to as AOC 32. Two operable units were included in AOC 32, soils operable unit, which included the excavation and off-site disposal of approximately 1,500 cubic yards of soil (Soil Asphalt and Debris Removal AOC 32, Roy F. Weston 2000), and the groundwater operable unit associated with underground storage tank #13. Excavated soils were removed from the East Yard and the former Tire Recycling Yard.

In January 1997, the Army issued a Feasibility Study designed to develop and analyze potential remedial alternatives for cleanup at SA 32. After submission of the Army's Proposed Plan and receipt of public comments on the preferred remedial alternatives, the Army issued a ROD, documenting the final choice of remedy for cleanup of soils by excavation with off-site disposal and cleanup of groundwater by monitored natural attenuation (MNA). The ROD was signed in February 1998.

A MNA evaluation was performed for SA 32. The Monitored Natural Attenuation Assessment Report (SWETS, 2000b) summarized the data collected from MNA field activities that began in January 1999, and presented the final assessment and recommendations concerning natural attenuation effectiveness based on ROD criteria. The report concluded that natural attenuation, supplemented with long-term groundwater monitoring and establishment of ICs, would be an effective remedial action at SA 32.

The MassGIS Database including the MassDEP Priority Resource Map was reviewed for the presence of drinking water supplies near SA 32. The nearest public water supply is the Town of Ayer groundwater supply well (Well ID: 2019001-4G, **Figure 3**) located approximately 3,900 ft east (downgradient) from the site. Under current land use at SA 32 (AOC 32), there are no exposure pathways to contamination in the subsurface soil or groundwater. Therefore, contamination at AOC 32 may not pose a health risk under the current land use conditions.

Shepley's Hill Landfill (AOC 4, 5, and 18)

SHL encompasses approximately 84 acres in the northeast corner of the main post of the former Fort Devens. The landfill is bordered to the northeast by Plow Shop Pond (PSP), to the west by Shepley's Hill, to the south by a commercial development, and to the east by land formerly containing a railroad roundhouse. Nonacoicus Brook, which drains PSP, is located north of the landfill in the North Impact Area (NIA).

SHL was reportedly operating by the early 1940s; however, evidence from test pits within the landfill suggests earlier usage, possibly as early as the mid-nineteenth century. The landfill contains a variety of waste materials including, but not limited to, incinerator ash, demolition debris, asbestos, sanitary wastes, and glass. The maximum depth of the refuse occurs in the central portion of the landfill and is estimated to extend about 40 feet below ground surface (bgs). The volume of waste in the landfill has been estimated at over 1.3 million cubic yards (cy), of which approximately 160,000 cy (11%) is below the water table. The saturated wastes appear to be emplaced in a wetland; at least two areas previously mapped as wetlands were filled (Harding ESE, 2002), and the waste has been found to be underlain by peat deposits (Sovereign, 2011a).

The MassDEP approved the landfill closure plan in 1985. The landfill was closed in five phases between 1987 and 1993 in accordance with 310 Code of Massachusetts Regulations (CMR) 19.000. Closure consisted of capping the landfill with a 30 to 40-mil polyvinyl chloride (PVC) membrane, covering the cap with soil and vegetation, and installing gas vents. Closure also included installation of wells to monitor groundwater quality around the landfill and construction of drainage swales to control surface water runoff. MassDEP issued a Landfill Capping Compliance Letter approving the closure in February 1996.

Subsequent to closure of the landfill, remedial investigations (RIs) completed under CERCLA evaluated soil, sediment, surface water, and groundwater conditions at and in the immediate vicinity of the landfill. The results confirmed the presence of various contaminants, particularly certain inorganics, including arsenic, and volatile organic compounds (VOCs), in groundwater, sediment, and surface water at and adjacent to SHL. A Feasibility Study (FS) and Record of Decision (ROD) resulted in a remedy that required long term monitoring and maintenance of the existing landfill cap, and groundwater monitoring.

As described in the ROD (USACE, 1995), the Remedial Action Objectives (RAO) are to:

- Protect potential residential receptors from exposure to impacted groundwater migrating from the landfill having chemicals in excess of maximum contaminant levels (MCLs); and,
- Prevent impacted groundwater from contributing to the contamination of Plow Shop Pond sediments in excess of human health and ecological risk-based concentrations.

The ROD specified performance of groundwater monitoring and five-year reviews to evaluate the effectiveness of the selected remedial action, which at the time relied heavily on the landfill cap to attain groundwater cleanup goals by 2008 and to reduce potential exposure risks. If groundwater contaminant concentrations, primarily arsenic, met risk-based performance standards (cleanup goals) over time, the ROD did not require further action; however, if cleanup goals were not met, the ROD required implementation of a groundwater extraction contingency remedy component. Due to continued contaminant concentrations greater than MCLs, the Army installed and began operating a groundwater extraction and treatment system in March 2006 as a contingency remedy component to address groundwater contamination emanating from the northern portion of the landfill (CH2M Hill, 2005a). Initially the system was operated at an extraction rate of 25 gallons per minute (gpm). In July 2007, the extraction rate was increased from 25 gpm to the full capacity of the plant. Since 2008, the system has been operated at full capacity and in 2015 achieved an average on-line extraction rate of 50 gpm.

One of the SHL project RAOs is to protect potential residents from exposure to impacted groundwater migrating from the landfill at levels that pose a risk to human health and the

environment. Because the extent of the impact was not defined at the time, the existing SHL ROD did not specifically address implementation of Land Use Controls (LUCs) for any non-Army property located north of the landfill and within the NIA. Consequently, LUCs were established for the NIA in 2013 and were documented in the December 2013 *Explanation of Significant Differences* (ESD) *for Land Use Controls to Restrict Groundwater Use* (Sovereign, 2013c). Upon submittal of the ESD, a Land Use Control Implementation Plan (LUCIP) was submitted in August 2014 to describe the procedures for implementing the LUCs in the NIA (Sovereign, 2014c).

The MassGIS Database including the MassDEP Priority Resource Map was reviewed for the presence of drinking water supplies near SHL. Six water supply wells located at Grove Pond are located approximately 2,900 feet east (side gradient). The wells include the Town of Ayer water supply wells 2019000-01G, 2019000-02G, 2019001-06G, 2019001-07G and 2019001-8G. Devens water supply wells include 2019000-03G, 2019000-04G, and 2019000-05G. Under current land use at SHL, there are no exposure pathways to contamination in the subsurface soil or groundwater. Therefore, contamination at SHL may not pose a health risk under the current land use conditions.

SA 74

Former Building 3773 was used as an administrative building as part of the Army Reserve Center and former Building 3774 was used as storage. According to the current Devens Fire Chief during an interview conducted on 22 December 2016, firefighting training occurred behind former Building 3773. Currently, the property is occupied by Nashoba Publishing.

No previous environmental investigations were found during historical document review. The property is located within a commercial area of Devens located on Barnum Road. The property is located approximately 1,300 feet south of Grove Pond. The regional groundwater flow is towards Grove Pond. The closest water supply well is 20190001-04G, a Devens water supply well; however, well 20190001-04G is currently inactive. Under current land use, and based upon historical firefighting training, potential exposure pathways may exist for impact to subsurface soil and groundwater. Therefore, potential impacts at SA 74 may pose a health risk. The Army is continuing to coordinate with Town officials and the MassDEP regarding the status of its PFAS investigations near public water supply wells.

SA75

Former Building T-1443 was reportedly used for storage of lumber and pipe (Arthur D Little, Inc., 1994). During the 22 December 2016 interview with the current Devens Fire Chief, indicated a fire occurred at this warehouse, resulting in alarm calls to neighboring fire departments. Due to the reported storage of flammable substances and potential vehicles, the Devens Fire Department used firefighting foams to reduce imminent hazards to the firefighters.

The former building location is an open undeveloped area off Saratoga Street. No previous environmental investigations were found during historical document review. The property is located within a commercial area of Devens. The property is located approximately 4,800 feet southwest of Grove Pond. The regional groundwater flow is towards Grove Pond. A review of historical maps indicates the presence of drainage swales near the railroad easement, located immediately east of the former building location. Based upon historical geographic features, overland flow to the drainage swales with discharge to Grove Pond is estimated. The closest water supply well is 20190001-04G, a Devens water supply well; however, well 20190001-04G is currently inactive. Under current land use and based upon historical firefighting, potential

exposure pathways may exist for impact to subsurface soil and groundwater. Therefore, potential impacts at SA 75 may pose a health risk. The Army is continuing to coordinate with Town officials and the MassDEP regarding the status of its PFAS investigations near public water supply wells.

SA 54 – Former Building 2680 (Gas Station)

Location SA 43-O (SA 54) is currently an undeveloped location on Lake George Street. Previous investigations were conducted to evaluate the presence of petroleum related substances in soil and groundwater. The investigation concluded that No Further Action was required at this location (ABB, 1995).

Groundwater flow in the area is towards the Nashua River located west of SA 43-O. The site is located near commercial properties. The closest water supply is Patterson Water Supply well in Shirley, MA. Under current land use at SA 43-O, there are no exposure pathways to contamination in the subsurface soil or groundwater. Therefore, contamination at SA 43-O may not pose a health risk under the current land use conditions.

2.5 POTENTIALLY AFFECTED SENSITIVE ENVIRONMENTAL RECEPTORS

The former Fort Devens is located in the Nashua River watershed, which is situated in the Merrimack basin of Massachusetts. The Nashua River watershed is characterized by numerous natural and man-made lakes and ponds and a number of streams. The numerous freshwater lakes and streams in this region generally support warm water fish species, although cold water species such as brook trout are present in some areas. Wetlands and water bodies are present in the immediate vicinity of AOC 50 and South Post. Rare and endangered species are present at Fort Devens including federally listed and state listed species.

The USEPA and National Institute of Environmental Health Sciences are currently conducting evaluations and studies to determine risk associated with human health and the environment related to PFAS. Such research has determined that PFAS persist in the environment, are stable compounds, and are water-soluble. Recent studies have indicated widespread environmental and human exposure to PFAS, including PFOA and PFOS. Animal studies have shown the potential for disruption to normal endocrine activity, reduction in immune functions, and some adverse effects associated with liver and pancreas functions; however, the potential risks to human health remain unknown.

3.0 RESULTS OF WATER SUPPLY WELL SAMPLING

3.1 SUMMARY OF PREVIOUS INVESTIGATIONS

In June 2016, Renova Environmental Services (Renova) collected water samples associated with three water supply wells located at South Post, Devens Reserve Forces Training Area in Devens, Massachusetts. Samples were analyzed for PFAS. Sample results are summarized in **Table 1** and **Appendix A**.

In July 2016, KGS collected groundwater samples for PFAS analysis from the MacPherson Well in Devens, Massachusetts. This well is located along MacPherson Road by the Nashua River, approximately 1.1 miles south of AOC 50. Groundwater flow in the area is to the Nashua River, located west/southwest of AOC 50. The MacPherson well abuts the Nashua River on MacPherson Road, and this location is hydraulically side-gradient to AOC 50. Sample results are summarized in **Table 1** and **Appendix A**.

In September 2016, MassDEP collected water samples for PFAS analysis at water supply wells located in the Towns of Ayer, Devens, and Shirley. Sample results are summarized in **Table 2** and **Appendix A**. The results indicated concentrations of PFOS (0.085 µg/L) and combined PFOS/PFOA (0.103 µg/L) above the HAL (0.07 µg/L) at the Town of Ayer water supply well 2019001-08G; however, the finished water quality (i.e., water from well 08G is blended with water from wells 06G and 07G) did not exceed the HAL. Water from the other wells in Ayer, Devens, and Shirley also did not exceed the HAL.

3.2 WATER SUPPLY WELL SAMPLING SOUTH POST

South Post drinking water samples were collected by Renova Environmental Services, LLC (Renova) on 20 June 2016 in accordance with the June 2016 *South Post Perflourinated Compound Field Sampling Plan* (Renova, 2016). Upon collection, samples were submitted under chain-of-custody to Test America Sacramento for laboratory analysis of PFAS by USEPA Method 537. In addition to the sample collected from each water supply well, one duplicate sample (DUP-062016-1025) was collected from Well 02G, and a matrix spike/matrix spike duplicate sample was also collected from Well 03G for laboratory quality control purposes. A field blank (FB-062016-1034) was collected during the sampling event in accordance with the procedures detailed in the Field Sampling Plan.

Data validation was conducted by Laboratory Data Consultants, Inc. of Carlsbad, California in accordance with the procedures detailed in the *Field Sampling Plan and the Site Specific Quality Assurance Project Plan for Long-Term Monitoring and Maintenance Program* as prepared by Renova. The results of the data validation indicated that the analysis was conducted within all specification of the method and that no results were rejected. However, due to surrogate percent recovery, data from the field blank were qualified as estimated non-detect. The data validation report has been included as **Appendix A**.

The results of the laboratory analysis indicate that no PFAS were detected above laboratory detection limits in any sample. The results of the laboratory analysis are presented in **Table 1** and **Appendix A**.

3.3 SAMPLING OF WATER SUPPLY WELL DEVENS

Samples were collected in accordance with the August 2016 *Perflourinated Compound Field Sampling Plan* (KGS, 2016). Upon collection, samples were submitted under chain-of-custody to Test America Sacramento for laboratory analysis of PFAS by USEPA Method 537. In addition to the sample collected from the MacPherson Well, one field duplicate sample (DUP-01) and matrix spike/matrix spike duplicate samples were collected from the MacPherson Well for laboratory quality control purposes. A field blank (MacPherson Field Blank) was collected during the sampling event in accordance with the procedures detailed in the Field Sampling Plan.

Estimated levels below the Limit of Quantitation (LOQ) of select PFAS, including PFOS and PFOA, were reported in both the MacPherson Well and field duplicate (DUP-01) samples. The results of the laboratory analysis are included as **Appendix A** and are summarized in **Table 1**.

Data validation was conducted by the KGS Project Chemist in accordance with the procedures detailed in the Field Sampling Plan and the *Quality Assurance Project Plan for the Annual Long Term Monitoring and Maintenance Program (LTMMP)* (KGS, 2016). The results of the data validation indicated that the analysis was conducted within the specifications of the method and that no results were rejected. However, due to low surrogate percent recovery, data from the field blank (MacPherson Field Blank) were qualified as estimated non-detect (UJ). The data validation report has been included as **Appendix A.**

3.4 RESULTS OF WATER SUPPLY WELL SAMPLING

3.4.1 MacPherson Well

Results from the July and August 2016 sampling events at the MacPherson Well indicated that PFAS concentrations do not exceed the USEPA health advisory levels (reported maximum PFAS concentration of 0.054 µg/L and a combined PFOS and PFOA concentration of 0.069 J µg/L, as compared to the HAL of 0.07 µg/L).

3.4.2 South Post

Results from the July and August 2016 sampling events indicated that PFAS were not detected in groundwater samples collected from South Post. These results are consistent with past site use in which the use of AFFF was not documented.

Data are presented in **Appendix A**.

4.0 HISTORICAL RECORD REVIEW

4.1 RECORDS REVIEW

During the preparation of this PA, historical records and documents were reviewed. Repositories included the Administrative Record as well as the Fort Devens Library. Excerpts from the historical record are included in **Appendix B**.

4.2 INTERVIEWS

The following interviews with persons knowledgeable of past and present operations at Fort Devens were performed during the preparation of this PA (summaries of the interviews are also presented in **Appendix C**):

Interview with Mr. Joseph LeBlanc, Devens Fire Station Chief and Deputy Chief Scott Adams on 21 June 2016:

- Firefighting and training at Devens used different types of foam. These include protein based foams, AFFF, wet foams, or water. Training and firefighting primarily used water to suppress fires.
- Firefighting protein based foams (hydrolyzed protein concentrate added to water) have been used at various locations at Fort Devens for fuel fires as well as training.
- Historically foams were mainly used at the Airfield. Doused aircraft with fuel and practiced extinguishing fires. Neither could remember if AFFF foams or protein foams were used specifically.
- Sometimes foam was sprayed on the runway during training exercises. Typically, training used 100 gallons of water mixed with 1 gallon of foam concentrate.
- Stored foam concentrate in 55-gallon drums in drum storage area.
- The airfield fire station was closed in 1994.
- Excess foam may have been disposed near Landing Zone 3 at the end of Barnum Road (near Buildings 3773, 3769, and 797) or at a dump site on Antietam Street (near AOC 32).

An interview was conducted with former Devens Fire Chief Broderick on 29 September 2016:

- Different types of foams were used during training activities; mostly training foam was used due to expense of AFFF.
- Foam was stored in drums at the drum storage area and used when needed on the pump truck
- Could not recall specific crashes
- Could not recall specifics related to fire suppression systems in hangar.

Follow up interview was conducted with Fire Chief LeBlanc on 22 December 2016:

- Fire training used a foam truck that had a bucket of foam concentrate. The truck would mix the foam and water while the truck was in use. No spare mixed foam was stored on the truck; the truck did not have a separate tank for mixed foam.
- During takeoff and landings foam trucks were on standby near the runway, but did not mix foam unless it was needed.
- Foam concentrate, both AFFF and training foam were stored in 55-gallon drums in the drums storage area. The foam was manually pumped from the drum to a 5-gallon bucket and stored on the foam truck.
- No dumping or training exercises occurred at DMRO. Training exercises occurred off Barnum Road, behind Building 3773. When the airfield closed, the fire equipment was moved to 3773/3774 for storage. Foam training would happen behind the building. Equipment would also be rinsed out in this area. A fire occurred at Building 1443. Foam was used on the fire due to safety concerns for the firefighters. The building had been reported to contain flammables and vehicles. Devens Fire had multiple calls to surrounding departments to assist with the fire. All the foam Devens had was used to control the fire.
- Did not recall specific crashes at the airfield, mostly rotary aircraft (helicopters) were in use at the airfield.

Interview with Mr. Keith Jackson, Devens Range Chief of the Fire Brigade for Range Control, on 9 September 2016:

- Currently, non-PFOS/PFOA foams and water are in use at the South Post. The Non-PFOS/PFOA foam used is Phos-Chek WD881® Class A firefighting foam. Historically at the Range Control, water was used to address any fires.
- Prior to 1996, the Devens Fire Department was the fire department for Fort Devens. After base closure in 1996, the fire department transitioned to MassDevelopment (Devens).

Follow up interview was conducted with Mr. Keith Jackson on 10 May 2017:

- Mr. Jackson had contacted fire and safety department personnel who worked at the site prior to his starting work at the site in 2005 to confirm that no firefighting foams were historically used at the South Post.

Follow-up interview was conducted with Fire Chief LeBlanc on 28 March 2017:

- Fire engine #3 has a holding tank of 30 gallons of AFFF foam. Engine #5 carries four pails of AFFF foam and 22 pails of AFFF foam are stored in the Cook Street warehouse.
- There is no foam whatsoever on the South Post; it was shipped out when the “poleX” training project stopped.
- The fire department used 60 pails of AFFF foam on the Devens recycling fire in 2015.

Follow-up interview was conducted with Fire Chief LeBlanc on 5 April 2017:

- Based on discussions with National Foam, the AFFF used by the fire department since 1996 does not contain PFOS/PFOA.

Interview with Deputy Fire Chief Kelly on 6 July 2017:

- After base closure, the Jackson Road fire station has conducted foam training in the paved area behind the fire station at Jackson Road. National Foam was sprayed as blanket toward the end of the pavement and was allowed to run downhill (northeast). A brief training period also occurred here with the Ayer Fire Department around 2015.
- In the early 1990s, a dumpster fire at the fire station was extinguished using foam.
- Fire hoses are flushed at the point of use, not back at the fire station.
- The Jackson Road fire station first began operations in the 1940s for the Army and then was transitioned to MassDevelopment following base closure in 1996. Operations from the MAAF also were transitioned to the Jackson Road fire station following base closure. He was not aware of any historical records (e.g., call logs) from that time.
- AFFF storage for the Devens Fire Department was at MAAF, the Jackson Road Fire Station, and the Cook Street warehouse. Building 3773 was just a temporary storage/training area.

Interviews were also conducted with Sergeant Brian Lee of the Massachusetts State Police, Mr. Robert Simeone, BRAC Environmental Coordinator, on June 1, 2016 and Mr. Ron Ostrowski, MassDevelopment. Sergeant Lee indicated the State Police did not use foams or surfactants during his seven years of tenure at the training facility. If a fire were to occur, they use a Class B fire extinguisher. Mr. Simeone did not have direct knowledge of AFFF use at Devens. Mr. Ostrowski indicated during a telephone interview conducted on June 17, 2016 that he had no knowledge of firefighting training activities or the use of firefighting foams at Devens. Additional persons contacted for interviews included Tom Poole, Former Moore Army Airfield Fire Department and James Coville, Former Fort Devens Fire Protection and Prevention. Reponses were not received.

Documentation of the above interviews is included as **Appendix C**.

4.3 RADIUS ENVIRONMENTAL DATABASE SEARCH

A 4-mile radius search beyond the perimeter of AOC 50 (four miles from the center point) of available environmental records (both Federal and State environmental databases) was conducted to identify records of contamination at and around Devens, or at nearby properties, from both DoD and non-DoD entities. The radius search was performed by EDR. The report is designed to meet the search requirements of the USEPA *Standards and Practices for All Appropriate Inquiries* (40 CFR Part 312) and the American Society of Testing Materials *Standard Practice for Environmental Site Assessments* (E 1527-13).

Environmental risks identified are: NPL site list; Federal Comprehensive Environmental Response, Compensation and Liability Information System (CERCLIS); Federal RCRA Corrective Action Sites (CORRACTS) facilities; Federal RCRA non-CORRACTS Treatment, Storage, Disposal (TSD) facilities; Federal RCRA generators; Federal institutional controls/ engineering controls registries; State and tribal leaking storage tank lists; and State and tribal registered storage tank lists. State and tribal leaking storage tanks, and State and tribal registered storage tanks, which were associated to off-site properties as well.

One NPL site was listed within the 4-mile radius; this is the corresponding Fort Devens listing. The CERCLIS listing included seven locations, of which one is Fort Devens, as summarized below.

Site Name	Address	Release	Direction and Distance from Fort Devens
Splash Products Methanol Release	95 Fitchburg Road	Methanol	¼ mile
FMC/TULCO, Inc.	9 Bishop Road, Ayer, MA	Metals, Pesticides	½ mile
Nielsen Moulding Design	Main Street, Groton, MA	VOCs	>2 miles
Hollingsworth & Vose Co.,	Townsend Road, Groton, MA	Fuel Oil	>2 miles
Mill Street Junkyard	Mill Street, Groton, MA	Not Provided	>2 miles
Conductor Lab Site	430 Main Street, Groton, MA	Lead, TCE	>2 miles

The EDR also indicated four CERCLIS NFRAP sites are located within 4 miles. These include INSCO Corporation, Ayer Public Landfill, Evergreen Solar and Devens Intermodel Emergency Response. The closest location to Fort Devens is the Ayer Landfill. It is located approximately 1 mile from Fort Devens. The other locations are greater than 2 miles away.

Five RCRA generators are located within 4 miles of Fort Devens, of which one is the National Guard Armory on Barnum Road. The other locations include PCI Synthesis, American Superconductor and Bristol Myers Squibb. These three sites are location on Jackson Road in Devens. The fourth location is Johnson Matthey Pharmaceutical Materials located on Patton Road in Devens.

Nineteen small quantity generators (RCRA-SQG) and 38 RCRA conditionally exempt small quantity generators (CESQG) are located within 4 miles of Devens. The EDR also reports 28 Federal Emergency Response Notification System Records (ERNS) within 4 miles of Fort Devens,

State and tribal listings include 114 state listed hazardous waste sites (SHWS), five solid waste disposal sites (SWF/LF), 47 leaking underground storage tank locations, 16 leaking above ground storage tank locations, 34 registered underground storage tanks (UST), and seven registered above ground storage tanks (ASTs) within 4 miles of Fort Devens.

Sensitive receptors (i.e., individuals deemed sensitive receptors due to their fragile immune systems and special sensitivity to environmental discharges) were not specifically identified within the EDR search, but they were identified as potentially being present within the 4-mile radius of this search. These receptors include hospitals, medical centers, nursing homes, schools, and daycare centers. The EDR report is found in **Appendix D**.

5.0 EVALUATION OF PFAS PRESENCE

This review included historical records, interviews with persons of site knowledge, and a review of initial sampling results.

5.1 SOUTH POST

The use of PFAS-containing firefighting foams is not documented at South Post based on interviews conducted with current and former personnel familiar with military operations and training procedures at the facility. PFAS were not detected in samples collected from on-site water supply wells in June 2016.

5.2 NORTH POST

PFAS may have been potentially used at AOC 50, including SA 30 and 31. This area was used historically for training military and municipal personnel on the use of firefighting foams related to Class B fires. In addition, the Devens WWTP, SA 20 and 21, may have PFAS present due to the potential past disposal of AFFF compounds via the municipal sewer system.

During the sampling event conducted at MacPherson water supply, low level detections of PFAS were observed (as shown in **Table 1**, there was a reported maximum PFAS concentration of 0.054 µg/L and a combined PFOS and PFOA concentration of 0.069 J µg/L, which did not exceed the HAL of 0.07 µg/L). Based upon the location of this well, the groundwater flow direction at AOC 50, the presence of the Nashua River, and the well's location relative to AOC 50, it is likely that the detected compounds are not related to airfield training.

5.3 MAIN POST

Interviews performed during the preparation of this PA suggested the potential disposal or use of AFFF/PFAS at SA 74, SA 75, AOC 32, and SHL, although no specific documentation or historical information could be found to corroborate this information. AFFF is suspected to have been used at SA 74 as part of past firefighting training exercises behind former Building 3773. AFFF is also believed to have been used in the past to combat a large warehouse fire at former Building T-1445 (SA 75). Based on its past operations, the DRMO Yard/AOC 32 may have included the storage of PFAS-containing materials. SHL was used for the disposal of municipal wastes during the operational period of Fort Devens, and as such, may have received materials containing PFAS.

Other potential PFAS source areas at the Main Post property which are not associated with past Army operations (i.e., activities occurred after base closure in 1996) include the Devens Fire Station at 182 Jackson Road, a past fire response at 45 Independence Drive, and the Devens WWTP.

- The Devens Fire Station stores and has performed training with AFFF. The AFFF is believed to not contain PFOS/PFOA; however, the MSDS (Appendix B) notes that the product contains a proprietary "fluoroalkyl surfactant". No evidence/records have been found regarding the potential pre-1996 (Army) use/storage/release of firefighting foams at the Jackson Road fire station. Army fire-fighting training operations were unlikely to have occurred in this area because the abutting property formerly contained Army barracks. However, the Devens Deputy Fire Chief recalled that a dumpster fire at the fire station in the early 1990s was extinguished using foam. Due to the uncertainty in the past AFFF storage/use, the Army will further investigate potential impacts from pre-1996 operations.

- At 45 Independence Drive, the fire department used 60 5-gallon pails of AFFF (National Foam) to respond to a fire at that location in May 2015.
- The Devens WWTP is currently active and receives approximately 1.3 mgd of wastewater, including wastewater from the various industrial facilities at Devens. Treated wastewater is currently discharged to the subsurface aquifer via sand infiltration beds. The WWTP is not designed to remove PFAS.

5.4 ADDITIONAL AREAS OF POTENTIAL CONCERN

Potential areas of concern located near Fort Devens include numerous listed federal and state sites, manufacturing facilities within 4 miles of Fort Devens, two municipal landfills and the Town of Ayer WWTP's Nashua River outfall.

6.0 PATHWAY AND ENVIRONMENT HAZARD EVALUATION

This section evaluates the potential for adverse impacts to human health and the environment based on site-specific conditions. The site-specific conditions included topography, geology and soils, hydrology and hydrogeology, climate, sensitive species and environments, cultural and archaeological resources, and demographics and are presented in Section 2.0. Risk pathways are considered to be potentially complete if there is a potentially viable contaminant source, mechanism of transport to the environment, exposure point to a human or ecological receptor, route of entry to the receptor, and an exposed population. Areas with an identified potentially complete pathway may warrant further investigation through sampling and/or formal risk assessment. Areas with no identified complete pathway generally warrant no further investigation.

The evaluations in the PA are subject to update based on the findings of the planned subsequent SI work.

6.1 GROUNDWATER PATHWAY

Groundwater can potentially serve as a contaminant transport mechanism that may impact surface water bodies, drinking water supplies, vegetation, and sensitive environments such as wetlands. The likelihood of exposure is influenced by such factors as the volume and concentration of contaminants in soil at the ground surface that can be transported to the groundwater, site-specific geology, climate, and the future land use.

6.1.1 Hydrogeologic Setting of Groundwater

Devens is in the Nashua River drainage basin, and the Nashua River is the eventual discharge locus for all surface water and groundwater flow at the Installation. The water of the Nashua River has been assigned to Class B under Commonwealth of Massachusetts regulations. Class B surface water is “designated for the uses of protection and propagation of fish, other aquatic life and wildlife, and for primary and secondary contact recreation” (314 CMR 4.03).

The principal tributaries of the north-flowing Nashua River at Devens are Nonacoicus Brook and Walker Brook on the former North Post; Cold Spring Brook (which is a tributary, of Nonacoicus Brook) on the former Main Post; and Spectacle Brook and Ponakin Brook (tributaries of the North Nashua River), Slate Rock Brook, and New Cranberry Pond Brook on the South Post. Cold Spring Brook is located at the northeast side of the Former Main Post.

There are two ponds on Devens’ South Post that are called Cranberry Pond. The isolated kettle pond located east of 13-Range is referred to as Cranberry Pond, and the pond impounded in the 1970s 0.5-mile west of the Still River gate is referred to as New Cranberry Pond.

Glacial melt water deposits constitute the primary aquifer at Devens. In aquifer tests performed as part of previous investigations, hydraulic conductivity measurements in melt water deposits were comparatively high, typically ranging from 28 to 280 feet per day (ft/day) (HLA, 2000). In till and in clayey lake-bottom sediments, measured hydraulic conductivities were lower and ranged generally from 0.002 to 0.284 ft/day (HLA, 2000b). Groundwater also occurs in the underlying bedrock; however, flow is limited because the bedrock is not highly fractured or weathered.

The transmissivity of an aquifer is the product of its hydraulic conductivity and saturated thickness, and as such it is a good measure of groundwater yields to wells. Transmissivities in the melt water deposits range from 10 square feet (ft^2)/day to more than 4,000 ft^2/day (HLA, 1999). Aquifer transmissivities between 10 and 1,350 ft^2/day correspond to sustained well yields generally

between 10 and 100 gpm and transmissivities from 1,350 to 4,000 ft^2/day typically yield from 100 to 300 gpm (HLA, 1999). Most domestic wells in the area are drilled 100 to 200 feet into bedrock and yield less than 10 gpm (HLA, 2000b).

The zones of highest transmissivity are found in areas of thick glacial melt water deposits on the former North and Main Posts, and these encompass the Sheboken, Patton, and McPherson production wells and the largely inactive Grove Pond well-field (HLA, 1999). The zones of lowest transmissivity are associated with exposed till and bedrock and are located on the former Main Post surrounding Shepley's Hill and between Jackson Gate and the parade ground, and on the South Post at Mattimore Hill and isolated areas to the north and west (HLA, 1999).

In the absence of pumping or other disturbances, groundwater recharge occurs in upland areas (e.g., the high ground on the Main Post between Queenstown, Givry, and Lake George Streets, and on the South Post the area around Whittemore Hill). The groundwater flows generally from the topographic highs to topographic lows. It discharges in wetlands, ponds, streams, and directly into the Nashua River. Groundwater discharge maintains the dry-weather flow of the rivers and streams. The glacial outwash deposits are a major water source for Devens and the surrounding towns (HLA, 1999). The fractured bedrock yields little water, but enough for single family domestic wells. Groundwater is found under the SPIA at depths ranging from ground surface to 30 feet (HLA, 1999).

Thirty-five public water supply locations were identified within a 4-mile radius of Fort Devens (**Figure 3**). A listing of the private wells was obtained through MassDEP Well Drilling Database (MassDEP, 2016).

Wells within a 4-mile radius of Fort Devens

Well Type	Count
Monitoring	482
Household Use	1,011
Municipal	35
Irrigation	47
Other	19

Groundwater supplies in the region have primarily been developed from glacial outwash deposits. The amount of water available from surficial deposits generally depends upon the grain size, degree of sorting (a well sorted material has a very consistent grain size; a poorly sorted material has a wide range of grain sizes, from clay-sized particles to boulders), and saturated thickness. The glacial outwash deposits in the vicinity of Devens are well suited for aquifer development because they are generally coarse-grained, well sorted, and frequently in low-lying areas where groundwater discharges to surface water bodies such as rivers, lakes, and wetlands. Saturated thickness is therefore generally greatest in these low-lying areas where the water table is shallow and typically similar in elevation to surface water bodies.

Groundwater recharge to these aquifers is estimated to range from approximately 13 to 20 inches/year. Previous reports have only illustrated aquifer areas that have been classified by the

U.S. Geological Survey as medium-yield and high-yield. For this report, however, the entire aquifer area is of interest. The aquifer areas classified as low-yield may have limited saturated thickness, but they generally have hydraulic conductivity that is similar to the medium- and high-yield areas, and they are typically contiguous with these higher yield aquifer areas. The low-yield is also attributable to their position in the watershed, which is typically along the upgradient fringes of the aquifer. The low-yield aquifers are, therefore, significant from a water supply planning perspective because they contribute groundwater flow to the more transmissive downgradient aquifer areas.

The Town of Ayer, through its Water and Public Works Departments, currently operates and maintains an extensive water supply system that serves approximately 95 percent of the community. The water supply and distribution system consists of: two active wells and a treatment plant at the Spectacle Pond aquifer outside the Nashua River watershed on the east end of the town; two inactive wells, three active wells and a treatment plant, adjacent to Grove Pond in proximity to Devens; two water storage tanks with a capacity of 844,000 gallons; and approximately 33 miles of transmission and distribution piping.

The Town of Harvard public water system consists of two active wells, a 340,000-gallon storage tank and a very limited distribution system of water mains. The active wells, Pond Road Well #2 and Well #5, have an estimated maximum pumping rate of 0.043 and 0.023 mgd respectively. An additional well, Well #3 located on Bolton Road is inactive, but had supplied 0.022 mgd in the past. Approximately 1,650 households are tied into the municipal water system. Remaining households (up to 4,870) receive potable water from private, residential wells.

The Shirley Water District provides water supply needs in the Town of Shirley. It serves approximately 5,600 people. The water supply system consists of three active wells supplying 29 million gallons annually, one 650,000-gallon standpipe, two 750,000-gallon reservoirs and nearly 39 miles of water distribution mains.

All three communities also have water main access to the Devens Municipal Water Supply system for emergency purposes.

The potential presence of PFAS in the Town of Devens MacPherson well indicates other water supplies in the vicinity also may have been impacted by PFAS. However, it is unknown whether PFAS are present in groundwater at concentrations above the USEPA Health Advisory standards for PFAS including PFOS and PFOA.

6.1.2 Groundwater Conclusions

Based on the presence of groundwater wells near Fort Devens, it is possible the groundwater pathway is potentially complete at AOC 50, AOC 32, and at South Post.

6.2 SURFACE WATER PATHWAY

6.2.1 Surface Water Occurrence

Devens is in the Nashua River drainage basin, and the Nashua River is the eventual discharge locus for all surface water and groundwater flow at the Installation. Public Water supplies are identified on **Figure 3**. Surface water drainage is illustrated on **Figure 4**.

Surface water can potentially serve as a contaminant transport mechanism that may impact surface water bodies, sediment, drinking water supplies off-site, vegetation, and sensitive environments such as wetlands.

Potential surface water exposure pathways include incidental ingestion and dermal contact.

Perennial surface water is present throughout the entire Devens property. The Nashua River is the main feature with minor tributaries feeding. These features are located within the drainage basin.

6.2.2 Surface Water Receptors

Direct contact with surface water may occur during recreational activities (i.e., fishing, boating, hunting, and/or hiking) on and around Fort Devens. Fishing and hunting permits are also required and are managed through Massachusetts Department of Fish and Game.

The MacPherson water supply well, located near the Nashua River is a 10- by 18-inch gravel-developed well, approximately 103.5 ft below ground surface. The well contains a 20-foot long screen with 12 ft of riser pipe.

6.2.3 Surface Water Conclusions

Based on the topography and waterways near Fort Devens, it is possible the surface water pathways are potentially complete. With the seasonal rains and numerous tributaries present to the Nashua River, it is likely for surface water to travel off-site without reaching groundwater. Potentially contaminated sediments and soils may be eroded and transported off-site within surface waters during times of high runoff.

6.3 SEDIMENT PATHWAY

Overland flow associated with rainfall events may contribute to surface soils and sediment transported to streams and tributaries associated with the Nashua River. Training events and storage of firefighting compounds at SA 30 and 31 may have resulted in shallow soil impacts that potentially impacted sediments associated with the Nashua River.

6.3.1 Sediment Receptors

Potential sediment exposure pathways include incidental ingestion, dermal contact, and inhalation of re-suspended particulates by human and ecological receptors when the sediment dries and becomes airborne, as well as leaching to the groundwater. Sediment may also be contacted by humans during recreational activities in the Nashua River near Fort Devens.

6.3.2 Sediment Conclusions

Based on the data reviewed for the PA, there is no evidence that sediment in Nashua River has been impacted. However, it is possible any impacts present in shallow soils at SA 30 and 31, could impact wetlands associated with the Nashua River during rain events. As a result, human and ecological receptors could be exposed through ingestion or dermal contact. Therefore, the sediment pathway is considered a potentially complete pathway at AOC 50, but not complete at South Post.

6.4 AIR PATHWAY

Based upon the data reviewed for the PA, there is no evidence that suggests an air pathway for transport of PFAS related to storage and training activities at SA 30 and 31 as well as any activities at South Post. Therefore, the air pathway is not considered a complete pathway.

6.5 AQUATIC ORGANISM PATHWAY

A review was conducted of the Massachusetts Fish and Wildlife and Massachusetts Department of Health and Human Services related to the consumption of fish associated with the Nashua River. Currently neither location has a warning or listing associated with aquatic organisms in the Nashua River. Based on the data reviewed for the PA, there is no evidence that suggest an aquatic organism pathway exists. In addition, any surficial runoff would become diluted once it entered a surface water body and ecological risk standards have not been adopted for PFAS-related compounds. Therefore, the aquatic organism pathway is not considered a complete pathway.

This page is intentionally left blank.

7.0 SUMMARY AND CONCLUSIONS

The PA identified areas where PFAS (as AFFF) is believed to have been stored, used, or released by the Army, based on the results of records reviewed, available sampling data, and interviews with knowledgeable site personnel.

On 01 November 2016, EPA issued a letter requesting a Site Inspection (SI) Work Plan be expedited based upon potential PFAS impacts to groundwater. The letter included additional investigation areas including at AOC 50, SHL (AOC 5), the Devens WWTP (SA 19, 20, and 21), a potential disposal site at the end of Barnum Road and a potential disposal site located on Antietam Street. The letter requested sampling be conducted at these areas using existing monitoring wells.

On 15 November 2016, USEPA issued comments on the draft PA which included the additional investigation areas requested in the 01 November 2016 USEPA letter. The Army conducted additional interviews and research into the investigation areas recommended by USEPA to further pinpoint the potential PFAS locations. The Army Response to Comments, issued on 28 December 2016, indicated additional samples would be collected at AOC 50, SHL, the Devens WWTP, an area on Barnum Road and at the location of former Building 1445, where a fire occurred, which was previously identified as Antietam Road.

The Antietam Road location is identified in the Army's Response to Comment as new SA 74 and the Barnum Road location is identified as new SA 75.

On 23 June 2017, USEPA issued additional comments requesting that the Devens Fire Station on Jackson Road be identified as a potential source area, and that the SI Work Plan be amended to include soil and groundwater samples at this location, due to uncertainties in the historical use, storage, and/or release of PFAS at this location.

7.1 SOUTH POST

Based upon historical records reviewed, interviews with persons knowledgeable about the sites, and results of PFAS sampling, no additional investigation is required at South Post areas AOCs 25, 26, 27, 28, and 46.

7.2 NORTH POST

Based upon historical records, interviews with persons knowledgeable about the sites and results of PFAS sampling, additional investigation will be conducted at AOC 50 including the area downgradient of the former airfield hangar and fire station as well as SA 30 and SA 31 and the Devens WWTP (SA 20 and SA 21). This PA determined the groundwater, surface water, and sediment pathways are complete or potentially complete. Therefore, it is recommended that a SI be performed to determine if additional action is required.

7.3 MAIN POST

Based upon interviews conducted with personnel knowledgeable about the sites, historical records, EDR results, and results of PFAS sampling, additional investigation will be required near SHL, AOC 32, SA 74, and SA 75. This PA determined the groundwater pathway is potentially complete. Therefore, it is recommended that a SI be performed at SHL, AOC 32, SA 74, and SA 75 to

determine if additional action is required. In addition, it is recommended that a SI be performed at the Devens Fire Station at 182 Jackson Road. The identified firefighting foam storage/use at the fire station post-dates the 1996 base closure (i.e., non-Army operations), although the Devens Deputy Fire Chief recalled that a dumpster fire at the fire station in the early 1990s was extinguished using foam. No records have been found to document the potential pre-1996 storage/uses by the Army in this area. Therefore, sampling under the SI will be performed to determine whether further investigation is warranted.

Based upon historical records reviewed, interviews with persons knowledgeable about the sites, and the results of PFAS sampling, no additional investigation is required at former gas station site (SA 54).

8.0 REFERENCES

ABB Environmental Services, Inc. (ABB), *Fort Devens Site Investigation Report Groups 2, 7 & Historic Gas Stations.* 1993.

Arcadis G&M, Inc., *Supplemental Investigation Report AOC 50 Devens, MA.* 2002.

Arcadis G&M, Inc., *Final Feasibility Study AOC 50 Devens, Reserve Forces Training Area* 2002.

Ayer Public Works, *Consumer Confidence Report*, 2014.

Ecology and Environment, Inc., *Remedial Investigation Report Functional Area I. Fort Devens, Massachusetts.* 1994.

Harding Lawson and Associates (HLA). *Final Remedial Investigation Report Area of Contamination (AOC) 50 Devens, Massachusetts*. 2000.

Harvard Public Works, *2014 Annual Drinking Water Quality Report*, 2014.

KOMAN Government Solutions, LLC (KGS), *Quality Assurance Project Plan for the Annual Long-Term Monitoring and Maintenance Program (LTMMP), Former Fort Devens, Devens, Massachusetts.* August 2016.

McMaster et al., I*nstallation Assessment of Headquarters Fort Devens, Mass., Report DRXTH-AS-IA-82326*, prepared by Environmental Science and Engineering, Inc., Gainesville, FL for US Army Environmental Hygiene Agency, 1982.

Parker, G.S., *Hazardous Waste Study No. 37-26-0581-86, Soils Contamination at the Explosive Ordinance Range, Fort Devens, Massachusetts*, 7-16 October 1985 and 8-9 April 1986, U.S. Army Environmental Hygiene Agency, 1986.

Roy F. Weston, Inc., *Enhanced Preliminary Assessment Fort Devens, Massachusetts.* 1992.

Roy F. Weston, Inc., *Study Areas – Grant, Locust, and Cavite Housing Areas, Former Fort Devens, Massachusetts.* 2006.

Shirley Conservation Commission, *Town of Shirley Open Space and Recreation Plan*, September 2014.

Shirley Water District, *Consumer Confidence Report*, 2014.

U.S. Army Corps of Engineers (USACE), *Master Environmental Plan, Fort Devens, Massachusetts.* 1992.

U.S. Army Environmental Center (USAEC), *Final Site Investigation Report Data Item A009.* Vol. I. 1993.

U.S. Army Environmental Hygiene Agency, *Hazardous Waste Management Survey No. 37-26-0132-81*, October 1980.

U.S. Army Environmental Hygiene Agency, *Multimedia Environmental Operation Review No. 37-26-1625-86, Fort Devens, Massachusetts*, 12-22 November 1985.

U.S. Environmental Protection Agency (USEPA), Health *Effects Support Document for Perfluorooctanoic Acid*. Office of Water, EPA 822-R-16-003, May 2016.

U.S. Fish and Wildlife Service, New England Field Office, *Environmental Contaminants in Fish from the Nashua River*, December 1997.

Vanasse Hangen Brustlin, Inc. and Haley & Aldrich, Inc., *Devens Water Resources Protection Report*, November 1994.

Vanasse Hangen Brustlin, Inc., *Water Protection Report Devens, Massachusetts.* 1994.

TABLES

Table 1
PFAS Sampling Results
Former Fort Devens Army Installation
Devens, MA

	Method	Perfluoroalkyl Substances (PFAS) Method 537													
	Target Compounds	Perfluorobutanesulfonic acid (PFBS) µg/L	Q	Perfluoroheptanoic acid (PFHpA) µg/L	Q	Perfluorohexanesulfonic acid (PFHxA) µg/L	Q	Perfluorononanoic acid (PFNA) µg/L	Q	Perfluorooctane sulfonic acid (PFOS) µg/L	Q	Perfluorooctanoic acid (PFOA) µg/L	Q	PFOS + PFOA µg/L	Q
	CAS Number	375-73-5		375-85-9		355-46-4		375-95-1		1763-23-1		335-67-1			
	Project Action Limit [1]	NA		NA		NA		NA		***0.070***		***0.070***		***0.070***	
MacPherson Well	7/28/2016	0.097	U	**0.015**	**J**	**0.054**	**J**	0.021	U	**0.044**	**J**	**0.025**	**J**	**0.069**	**J**
DUP-01 (MacPherson Well)	7/28/2016	0.1	U	**0.011**	**J**	**0.052**	**J**	0.022	U	**0.042**	**J**	**0.024**	**J**	**0.066**	**J**
MacPherson Field Blank	7/28/2016	0.097	UJ	0.011	UJ	0.032	UJ	0.021	UJ	0.042	UJ	0.021	UJ	--	
Well 01G-062016-1100	6/20/2016	0.095	U	0.010	U	0.031	U	0.021	U	0.041	U	0.021	U	--	
Well-02G-062016-1020	6/20/2016	0.095	U	0.010	U	0.031	U	0.021	U	0.041	U	0.021	U	--	
Well-03G-062016-1132	6/20/2016	0.110	U	0.012	U	0.035	U	0.023	U	0.047	U	0.023	U	--	
DUP-062016-1025	6/20/2016	0.098	U	0.011	U	0.032	U	0.021	U	0.043	U	0.021	U	--	
FB-062016-1034	6/20/2016	0.110	U	0.012	U	0.035	U	0.024	U	0.047	U	0.024	U	--	

Notes :
µg/L = microgram per liter
Q = Qualifier
U = Non-detect
J = Estimated Result
UJ = Estimated non-detect

[1] = Project Action Limits shown are Health Advisory Limits as specified in the May 2016 USEPA Health Advisories for PFOS and PFOA (EPA 822-R-16-004 and EPA 822-R-16-005).

Table 2
MassDEP PFAS Sampling Results for Town Supply Wells, September 2016
Former Fort Devens Army Installation
Devens, MA

PFAS (µg/L)	Project Action Limit (µg/L)	Ayer Wells				Devens Wells			Shirley Wells	
		06G	07G	08G	Multi-Finished	03G (McPherson)	05G (Patton)	06G (Shabokin)	03G (Patterson)	04G (Walker)
PFOS	0.07	<0.004	0.007	0.085	0.028	0.041	<0.004	0.004	<0.004	<0.004
PFOA	0.07	0.006	0.009	0.018	0.01	0.021	0.004	0.004	<0.002	<0.002
Total	0.07	0.006	0.016	0.103	0.038	0.062	0.004	0.008	--	--

Shaded data indicate an exceedence of the Project Action Limit

FIGURES

Figure 1
Site Location
Former Fort Devens
Army Installation

References: HGL. LTMMP 2012.
Aerial Sources: 2011, Esri, DigitalGlobe, GeoEye, i-cubed, USDA FSA, USGS, AEX, Getmapping, Aerogrid, IGN, IGP, swisstopo, and the GIS User Community

Legend

- Highway
- Major Road
- County Line
- Former Fort Devens Boundary

Preliminary Assessment

Former Fort Devens Army Installation Devens, Massachusetts

KOMAN Government Solutions, LLC
160 East Main Street, Suite 2F, Westborough, MA 01581

0 1,750 3,500
Feet

Date: 09/16/2016

Figure 1

KGS

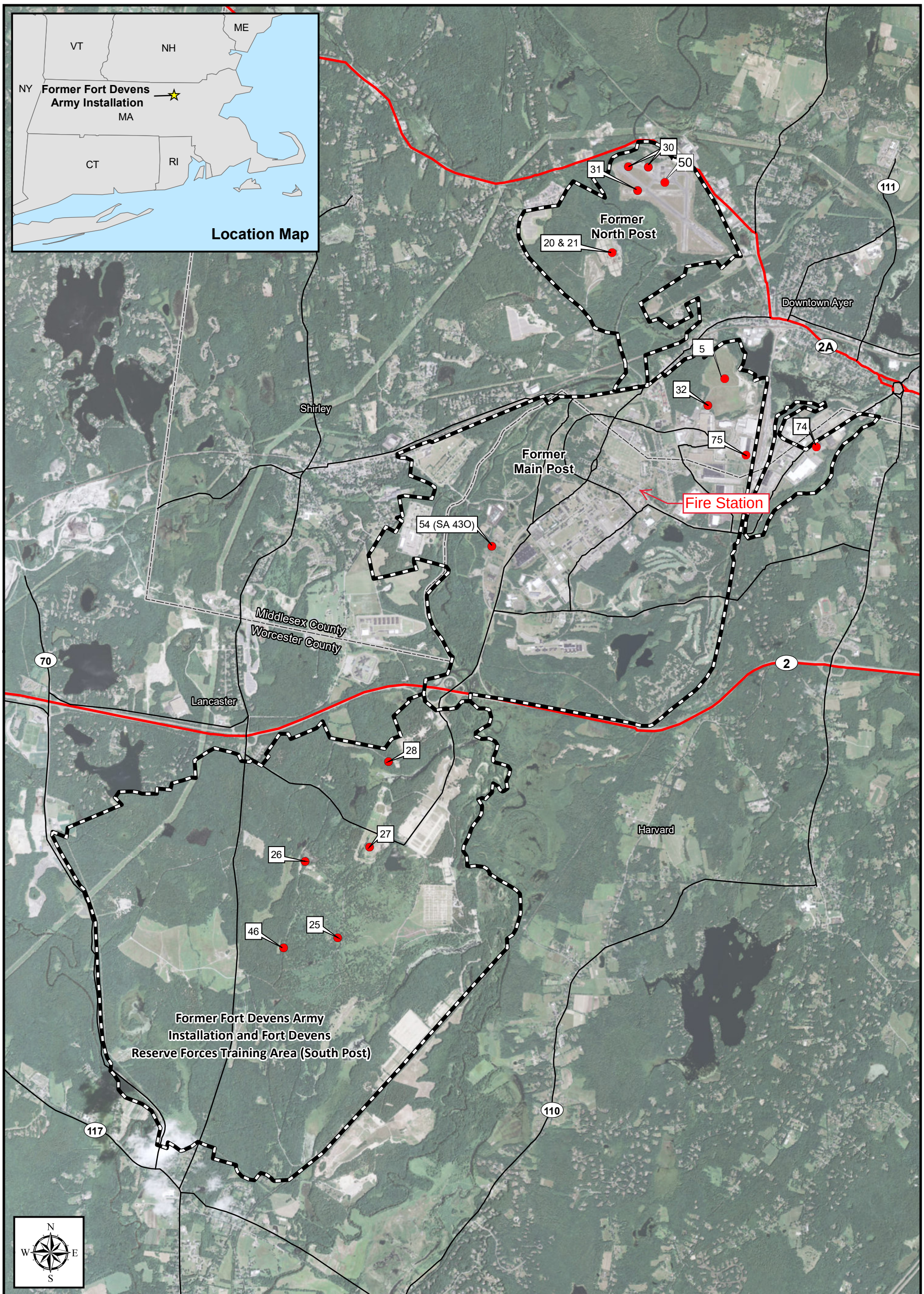

Figure 2
Potential PFAS Source Areas Former Fort Devens Army Installation and Fort Devens Reserve Forces Training Area

References: HGL. LTMMP 2012.
Aerial Sources: 2011, Esri, DigitalGlobe, GeoEye, i-cubed, USDA FSA, USGS, AEX, Getmapping, Aerogrid, IGN, IGP, swisstopo, and the GIS User Community

Legend
- Study Area/Area of Concern
- Highway
- Major Road
- County Line
- Former Fort Devens Boundary

Preliminary Assessment
Former Fort Devens Army Installation

Former Fort Devens Army Installation and Fort Devens Reserve Forces Training Area, Devens MA

KOMAN Government Solutions, LLC
160 East Main Street, Suite 2F, Westborough, MA 01581

0 1,750 3,500
Feet

Date: 02/09/2017

Figure 2

File: PA2016_Fig2_FormerFortDevens.mxd

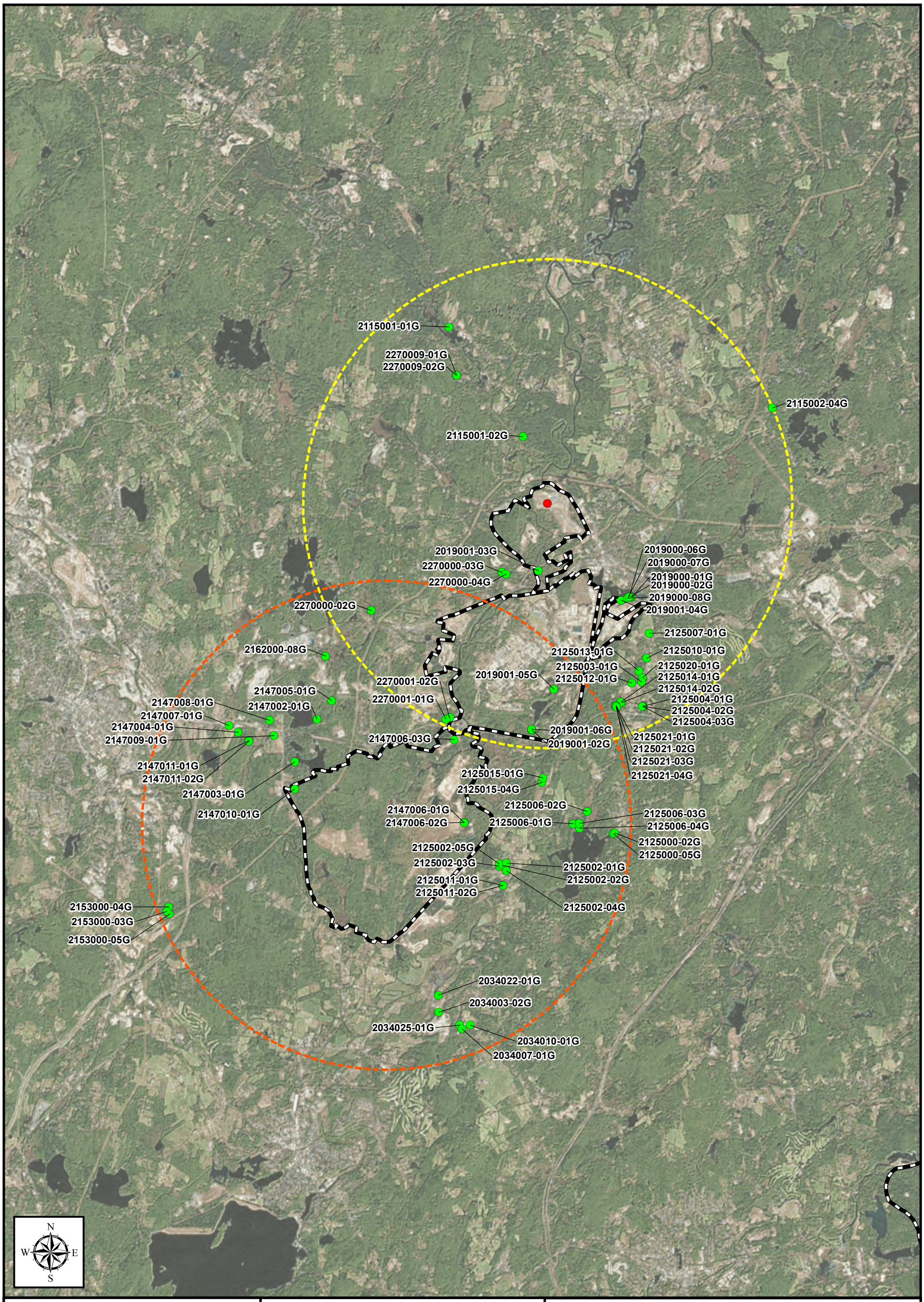

Figure 3
Public Water Supplies
Former Fort Devens Army Installation

References: HGL. LTMMP 2012.
Aerial Sources: 2011, Esri, DigitalGlobe, GeoEye, i-cubed, USDA FSA, USGS, AEX, Getmapping, Aerogrid, IGN, IGP, swisstopo, and the GIS User Community

Legend

- Public Water Supply Well
- AOC 50
- 4 Mile Radius (South Post)
- 4 Mile Radius (AOC 50)
- Former Fort Devens Boundary

Preliminary Assessment
Public Water Supplies

Former Fort Devens Army Installation and Sudbury Annex
Devens, Massachusetts

KOMAN Government Solutions, LLC
160 East Main Street, Suite 2F, Westborough, MA 01581

0 0.75 1.5
Miles

Date:
09/26/2016

Figure
3

File: 2015AR_AOC50_PWS.mxd

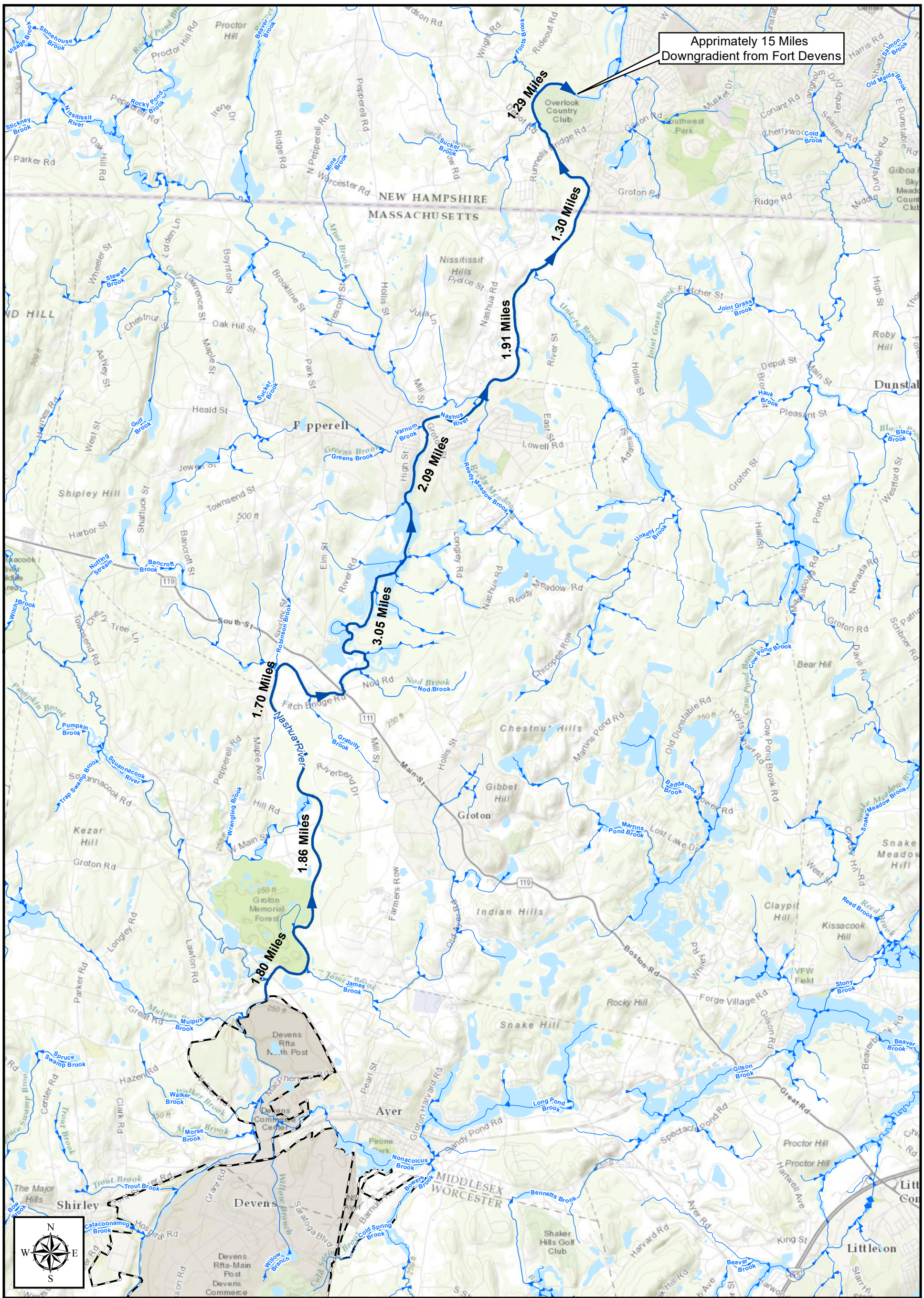

Figure 4
Surface Water Pathway Map

Sources: Esri, HERE, DeLorme, TomTom, Intermap, increment P Corp., GEBCO, USGS, FAO, NPS, NRCAN, GeoBase, IGN, Kadaster NL, Ordnance Survey, Esri Japan, METI, Esri China (Hong Kong), swisstopo, MapmyIndia, © OpenStreetMap contributors, and the GIS User Community

USGS National Hydrography Dataset

Legend

- Nashua River - Flow from Fort Devens
- Stream/River
- Water Body
- Former Fort Devens Boundary

Preliminary Assessment
Former Fort Devens Army Installation

Former Fort Devens Army Installation and Fort Devens Reserve Forces Training Area, Devens MA

KOMAN Government Solutions, LLC
160 East Main Street, Suite 2F, Westborough, MA 01581

0 0.5 1
Miles

Date: 09/27/2016

Figure 4

File: PA2016_Fig4_SWPathway.mxd

APPENDIX A – PFAS Sampling Reports (provided on CD)

Table A
MassDEP PFAS Sampling Results for Town Supply Wells
July 2016 - January 2017
Former Fort Devens Army Installation
Devens, MA

Location	Well ID	Date	PFOS (µg/L)	PFOA (µg/L)	Total PFOS + PFOA (µ/L)	HAL (PFOS + PFOA) (µ/L)
Ayer Wells	Ayer Multi-Finished 4 Grove	9/1/2016	0.028	0.01	0.034	0.070
		11/15/2016	0.029	0.011	0.04	0.070
		1/11/2017	0.025	0.01	0.035	0.070
	Ayer RW-06G/GW 6	9/1/2016	<0.004	0.006	0.006	0.070
		11/15/2016	<0.004	0.006	0.006	0.070
		1/11/2017	<0.004	0.007	0.007	0.070
	Ayer RW-07G/GW 7	9/1/2016	0.007	0.009	0.016	0.070
		11/15/2016	0.006	0.009	0.015	0.070
		1/11/2017	0.005	0.008	0.013	0.070
	Ayer RW-08G/GW 8	9/1/2016	0.085	0.018	**0.103**	0.070
		11/15/2016	0.077	0.017	**0.094**	0.070
		1/11/2017	0.070	0.017	**0.087**	0.070
Devens Wells	MacPherson Well 03G	*7/28/2016	0.044	0.025	0.069	0.070
		9/1/2016	0.041	0.021	0.062	0.070
		12/28/2016	0.084	0.063	**0.147**	0.070
		2/22/2017	0.046	0.022	0.068	0.070
	Patton Well 05G	9/1/2016	<0.004	0.004	0.008	0.070
	Shabokin Well 06G	9/1/2016	0.004	0.004	0.008	0.070
Shirley Wells	Patterson 03G	9/1/2016	<0.004	<0.002	--	0.070
	Walker 04G	9/1/2016	<0.004	<0.002	--	0.070

Shaded cell indicates an exceedence of the EPA's Health Advisory Limit (HAL) for total concentrations PFOS+PFOA

* Sample collected by Army for this date only

Table 1
Drinking Water Analytical Results
Devens Reserve Forces Training Area
June 2016

Method	Analyte	CAS Number	Units	Project Action Limit[1]	Well-01G-062016-1100	Q	Well-02G-062016-1020	Q	Well-03G-062016-1132	Q	DUP-062016-1025[2]	Q	FB-062016-1034	Q
Perfluorinated Compounds (SW537)	Perfluorooctanesulfonic acid (PFOS)	1763-23-1	µg/L	0.07	0.041	U	0.041	U	0.047	U	0.043	U	0.047	UJ
	Perfluorooctanoic acid (PFOA)	335-67-1	µg/L	0.07	0.021	U	0.021	U	0.023	U	0.021	U	0.024	UJ
	Perfluorononanoic acid (PFNA)	375-95-1	µg/L	NE	0.021	U	0.021	U	0.023	U	0.021	U	0.024	UJ
	Perfluorohexanesulfonic acid (PFHxS)	355-46-4	µg/L	NE	0.031	U	0.031	U	0.035	U	0.032	U	0.035	UJ
	Perfluoroheptanoic acid (PFHpA)	375-85-9	µg/L	NE	0.010	U	0.010	U	0.012	U	0.011	U	0.012	UJ
	Perfluorobutanesulfonic acid (PFBS)	375-73-5	µg/L	NE	0.095	U	0.095	U	0.110	U	0.098	U	0.110	UJ

Notes
Q = Qualifier
U = Undetected at the Limit of Detection
UJ = Undetected Estimate
NE = Not Established
µg/L = Micrograms per Liter
[1] Project Action Limits shown are USEPA Health Advisory Levels as specified in the May 2016 USEPA Health Advisories for PFOS and PFOA (EPA 822-R-16-004 & EPA 822-R-16-005).
[2] Duplicate sample "DUP-062016-1025" was collected from Well 02G.

Table 2
Field Water Quality Data
Fort Devens Reserve Forces Training Area
June 2016

Sample ID	Date	pH	DO (mg/L)	Cond (µS/cm)	Temp (°C)	ORP (mV)	Turbidity NTU
Well-01G-062016-1100	6/20/2016	7.99	9.74	67	12.59	97.4	1.12
Well-02G-062016-1020	6/20/2016	9.02	10.29	64	12.07	72.6	0.66
Well-03G-062016-1132	6/20/2016	7.42	7.92	101	15.41	118.4	1.48

Notes:
Cond: Conductivity
mg/L: miligrams per liter
µS/cm: microSiemens per centimeter
mV: milivolts
NTU: Nephelometric Turbidity Unit

Table 1
MacPherson Well PFC Analytical Results
July 2016

				MacPherson Well		DUP-01 (MacPherson Well)		MacPherson Field Blank	
			Project Action Limit [1]	07/28/2016		07/28/2016		07/28/2016	
Method	**Target Compounds**	**CAS Number**	**µg/L**	**Result (ug/L)**	**Q**	**Result (ug/L)**	**Q**	**Result (ug/L)**	**Q**
Perfluorinated Compounds (PFCs) Method 537	Perfluorobutanesulfonic acid (PFBS)	375-73-5		0.097	U	0.1	U	0.097	UJ
	Perfluoroheptanoic acid (PFHpA)	375-85-9		**0.015**	**J**	**0.011**	**J**	0.011	UJ
	Perfluorohexanesulfonic acid (PFHxA)	355-46-4		**0.054**	**J**	**0.052**		0.032	UJ
	Perfluorononanoic acid (PFNA)	375-95-1		0.021	U	0.022	U	0.021	UJ
	Perfluorooctane sulfonic acid (PFOS)	1763-23-1	0.07	**0.044**	**J**	**0.042**	**J**	0.042	UJ
	Perfluorooctanoic acid (PFOA)	335-67-1	0.07	**0.025**	**J**	**0.024**	**J**	0.021	UJ

Notes :
µg/L = microgram per liter
Q = Qualifier
U = Non-detect
J = Estimated Result
UJ = Estimated non-detect
[1] = Project Action Limits shown are Health Advisory Limits as specified in the May 2016 USEPA Health Advisories for PFOS and PFOA (EPA 822-R-16-004 and EPA 822-R-16-005).

APPENDIX A.1 – Results for Supply Wells

RENOVA
environmental services

01 August 2016

Ms. Penelope Reddy
US Army Corps of Engineers, New England District
Contracts Branch
696 Virginia Road
Concord, MA 01742-2751

RE: Devens Reserve Forces Training Area
Drinking Water Analytical Results
June 2016

Ms. Reddy,

On behalf of the U.S. Army Corps of Engineers (USACE), Renova Environmental Services LLC (Renova) collected drinking water samples on 20 June 2016 for laboratory analysis of perflourinated compounds (PFCs) from three existing water supply wells (Wells 01G, 02G, and 03G) located at the Devens Reserve Forces Training Area (DRFTA). This letter presents the results of the sampling event.

All samples were collected in accordance with the June 2016 *South Post Perflourinated Compound Field Sampling Plan* as prepared by Renova. Upon collection, samples were submitted under chain-of-custody to Test America Sacramento for laboratory analysis of PFCs by USEPA Method 537. In addition to the sample collected from each water supply well, one duplicate sample (DUP-062016-1025) was collected from Well 02G, and a matrix spike/matrix spike duplicate sample was also collected from Well 03G for laboratory quality control purposes. Furthermore, a field blank (FB-062016-1034) was collected during the sampling event in accordance with the procedures detailed in the Field Sampling Plan.

The results of the laboratory analysis indicate that no compound was detected above laboratory detection limits in any sample. The results of the laboratory analysis are presented on **Table 1**, and the laboratory analytical report has been included as **Attachment 1**.

Data validation was conducted by Laboratory Data Consultants, Inc. of Carlsbad, California in accordance with the procedures detailed in the Field Sampling Plan and the *Site Specific Quality Assurance Project Plan for Long-Term Monitoring and Maintenance Program* as prepared by Renova. The results of the data validation indicated that the analysis was conducted within all specification of the method and that no results were rejected. However, due to surrogate percent recovery, data from the field blank were qualified as estimated non-detect. The data validation report has been included as **Attachment 2**.

Field water quality data were collected from each well following sample collection and in accordance with the procedures detailed in the Field Sampling Plan. Field water quality data are presented on **Table 2**.

If you have any questions, please do not hesitate to contact the undersigned at (732) 659-1000.

Sincerely,
Renova Environmental Services, LLC

Paulo Heyman
President

Tables
Table 1 – Drinking Water Analytical Results
Table 2 – Field Water Quality Data

Attachments
Attachment 1 – Laboratory Analytical Report
Attachment 2 – Data Validation Report

CC: Christopher Kilbridge – U.S. Army Corps of Engineers
Sheila Bergeron – U.S. Army Corps of Engineers

TABLES

Table 1
Drinking Water Analytical Results
Devens Reserve Forces Training Area
June 2016

Method	Analyte	CAS Number	Units	Project Action Limit[1]	Well-01G-062016-1100	Q	Well-02G-062016-1020	Q	Well-03G-062016-1132	Q	DUP-062016-1025[2]	Q	FB-062016-1034	Q
Perfluorinated Compounds (SW537)	Perfluorooctanesulfonic acid (PFOS)	1763-23-1	µg/L	0.07	0.041	U	0.041	U	0.047	U	0.043	U	0.047	UJ
	Perfluorooctanoic acid (PFOA)	335-67-1	µg/L	0.07	0.021	U	0.021	U	0.023	U	0.021	U	0.024	UJ
	Perfluorononanoic acid (PFNA)	375-95-1	µg/L	NE	0.021	U	0.021	U	0.023	U	0.021	U	0.024	UJ
	Perfluorohexanesulfonic acid (PFHxS)	355-46-4	µg/L	NE	0.031	U	0.031	U	0.035	U	0.032	U	0.035	UJ
	Perfluoroheptanoic acid (PFHpA)	375-85-9	µg/L	NE	0.010	U	0.010	U	0.012	U	0.011	U	0.012	UJ
	Perfluorobutanesulfonic acid (PFBS)	375-73-5	µg/L	NE	0.095	U	0.095	U	0.110	U	0.098	U	0.110	UJ

Notes
Q = Qualifier
U = Undetected at the Limit of Detection
UJ = Undetected Estimate
NE = Not Established
µg/L = Micrograms per Liter
[1] Project Action Limits shown are USEPA Health Advisory Levels as specified in the May 2016 USEPA Health Advisories for PFOS and PFOA (EPA 822-R-16-004 & EPA 822-R-16-005).
[2] Duplicate sample "DUP-062016-1025" was collected from Well 02G.

Table 2
Field Water Quality Data
Fort Devens Reserve Forces Training Area
June 2016

Sample ID	Date	pH	DO (mg/L)	Cond (µS/cm)	Temp (°C)	ORP (mV)	Turbidity NTU
Well-01G-062016-1100	6/20/2016	7.99	9.74	67	12.59	97.4	1.12
Well-02G-062016-1020	6/20/2016	9.02	10.29	64	12.07	72.6	0.66
Well-03G-062016-1132	6/20/2016	7.42	7.92	101	15.41	118.4	1.48

Notes:
Cond: Conductivity
mg/L: miligrams per liter
µS/cm: microSiemens per centimeter
mV: milivolts
NTU: Nephelometric Turbidity Unit

ATTACHMENT 1

LABORATORY ANALYTICAL REPORT

ANALYTICAL REPORT

Job Number: 320-19691-1

Job Description: ACOE Fort Devens South Post

For:
Renova Environmental Services
3417 Sunset Ave
Ocean, NJ 07712

Attention: Paulo Heyman

Approved for release.
Jerry A Lanier
Project Manager I
9/27/2016 2:52 PM

Jerry A Lanier, Project Manager I
5102 LaRoche Avenue, Savannah, GA, 31404
(912)354-7858 e.3410
jerry.lanier@testamericainc.com
09/27/2016

cc: Steven Passafaro

The test results in this report meet all NELAP requirements for parameters for which accreditation is required or available. Any exceptions to NELAP requirements are noted in this report. Pursuant to NELAP, this report may not be reproduced, except in full, without the written approval of the laboratory. All questions regarding this report should be directed to the TestAmerica Project Manager who signed this report.

Table of Contents

Cover Title Page 1

Data Summaries 4

Definitions 4

Case Narrative 5

Detection Summary 6

Client Sample Results 7

Default Detection Limits 9

Surrogate Summary 10

QC Sample Results 11

QC Association 13

Chronicle 14

Certification Summary 15

Method Summary 16

Sample Summary 17

Organic Sample Data 18

LCMS 18

Method 537 DOD 18

Method 537 DOD QC Summary 19

Method 537 DOD Sample Data 31

Standards Data 51

Method 537 DOD ICAL Data 51

Method 537 DOD CCAL Data 68

Raw QC Data 92

Method 537 DOD Blank Data 92

Method 537 DOD LCS/LCSD Data 96

Method 537 DOD MS/MSD Data 100

Table of Contents

Method 537 DOD Run Logs 108

Method 537 DOD Prep Data 112

Shipping and Receiving Documents 114

Client Chain of Custody 115

Sample Receipt Checklist 116

Qualifiers

LCMS

Qualifier	Qualifier Description
Q	One or more quality control criteria failed.
U	Undetected at the Limit of Detection.

Glossary

Abbreviation	These commonly used abbreviations may or may not be present in this report.
¤	Listed under the "D" column to designate that the result is reported on a dry weight basis
%R	Percent Recovery
CFL	Contains Free Liquid
CNF	Contains no Free Liquid
DER	Duplicate error ratio (normalized absolute difference)
Dil Fac	Dilution Factor
DL, RA, RE, IN	Indicates a Dilution, Re-analysis, Re-extraction, or additional Initial metals/anion analysis of the sample
DLC	Decision level concentration
MDA	Minimum detectable activity
EDL	Estimated Detection Limit
MDC	Minimum detectable concentration
MDL	Method Detection Limit
ML	Minimum Level (Dioxin)
NC	Not Calculated
ND	Not detected at the reporting limit (or MDL or EDL if shown)
PQL	Practical Quantitation Limit
QC	Quality Control
RER	Relative error ratio
RL	Reporting Limit or Requested Limit (Radiochemistry)
RPD	Relative Percent Difference, a measure of the relative difference between two points
TEF	Toxicity Equivalent Factor (Dioxin)
TEQ	Toxicity Equivalent Quotient (Dioxin)

CASE NARRATIVE

Client: Renova Environmental Services

Project: ACOE Fort Devens South Post

Report Number: 320-19691-1

With the exceptions noted as flags or footnotes, standard analytical protocols were followed in the analysis of the samples and no problems were encountered or anomalies observed. In addition all laboratory quality control samples were within established control limits, with any exceptions noted below. Each sample was analyzed to achieve the lowest possible reporting limit within the constraints of the method. In the event of interference or analytes present at high concentrations, samples may be diluted. For diluted samples, the reporting limits are adjusted relative to the dilution required.

RECEIPT

The samples were received on 06/21/2016; the samples arrived in good condition, properly preserved and on ice. The temperature of the coolers at receipt was 0.4 C.

PERFLUORINATED ALKYL ACIDS (LC/MS)

Samples Well-01G-062016-1100 (320-19691-1), Well-02G-062016-1020 (320-19691-2), Well-03G-062016-1132 (320-19691-3), DUP-062016-1025 (320-19691-4) and FB-062016-1034 (320-19691-5) were analyzed for Perfluorinated Alkyl Acids (LC/MS) in accordance with EPA Method 537. The samples were prepared on 06/28/2016 and analyzed on 07/23/2016 and 07/24/2016.

Internal standard (ISTD) response for the following samples was outside control limits: Well-01G-062016-1100 (320-19691-1), Well-02G-062016-1020 (320-19691-2), Well-03G-062016-1132 (320-19691-3), Well-03G-062016-1132 (320-19691-3[MS]), Well-03G-062016-1132 (320-19691-3[MSD]), DUP-062016-1025 (320-19691-4) and FB-062016-1034 (320-19691-5). Evidence of matrix interference is present; therefore, re-extraction and/or re-analysis was not performed

The level 1 standard from the ICAL is used to evaluate the tune criteria. The instrument mass windows are set at +/- 0.5 amu, so detection of the analyte serves as verification that the assigned mass is within +/- 0.5 amu of the true value, which meets the DOD tune criterion. (ICV 320-119135/11)

Surrogate recovery for the following samples was outside control limits: FB-062016-1034 (320-19691-5). Evidence of matrix interference is present; therefore, re-extraction and/or re-analysis was not performed.

No additional analytical or quality issues were noted, other than those described above or in the Definitions/Glossary page.

Detection Summary

Client: Renova Environmental Services
Project/Site: ACOE Fort Devens South Post

TestAmerica Job ID: 320-19691-1

Client Sample ID: Well-01G-062016-1100 — Lab Sample ID: 320-19691-1

No Detections.

Client Sample ID: Well-02G-062016-1020 — Lab Sample ID: 320-19691-2

No Detections.

Client Sample ID: Well-03G-062016-1132 — Lab Sample ID: 320-19691-3

No Detections.

Client Sample ID: DUP-062016-1025 — Lab Sample ID: 320-19691-4

No Detections.

Client Sample ID: FB-062016-1034 — Lab Sample ID: 320-19691-5

No Detections.

This Detection Summary does not include radiochemical test results.

Client Sample Results

Client: Renova Environmental Services
Project/Site: ACOE Fort Devens South Post

TestAmerica Job ID: 320-19691-1

Client Sample ID: Well-01G-062016-1100

Lab Sample ID: 320-19691-1
Date Collected: 06/20/16 11:00
Matrix: Water
Date Received: 06/21/16 09:30

Method: 537 - Perfluorinated Alkyl Acids (LC/MS)

Analyte	Result	Qualifier	LOQ	DL	Unit	D	Prepared	Analyzed	Dil Fac
Perfluorooctane sulfonic acid	0.041	U Q	0.052	0.013	ug/L		06/28/16 07:59	07/23/16 22:11	1
Perfluorooctanoic acid	0.021	U	0.026	0.0081	ug/L		06/28/16 07:59	07/23/16 22:11	1
Perfluorononanoic acid	0.021	U	0.026	0.0097	ug/L		06/28/16 07:59	07/23/16 22:11	1
Perfluorohexanesulfonic acid	0.031	U Q	0.039	0.010	ug/L		06/28/16 07:59	07/23/16 22:11	1
Perfluoroheptanoic acid	0.010	U	0.013	0.0040	ug/L		06/28/16 07:59	07/23/16 22:11	1
Perfluorobutanesulfonic acid	0.095	U Q	0.12	0.041	ug/L		06/28/16 07:59	07/23/16 22:11	1

Surrogate	*%Recovery*	*Qualifier*	*Limits*	*Prepared*	*Analyzed*	*Dil Fac*
13C2 PFHxA	*86*		*70 - 130*	*06/28/16 07:59*	*07/23/16 22:11*	*1*
13C2 PFDA	*85*		*70 - 130*	*06/28/16 07:59*	*07/23/16 22:11*	*1*

Client Sample ID: Well-02G-062016-1020

Lab Sample ID: 320-19691-2
Date Collected: 06/20/16 10:20
Matrix: Water
Date Received: 06/21/16 09:30

Method: 537 - Perfluorinated Alkyl Acids (LC/MS)

Analyte	Result	Qualifier	LOQ	DL	Unit	D	Prepared	Analyzed	Dil Fac
Perfluorooctane sulfonic acid	0.041	U Q	0.052	0.013	ug/L		06/28/16 07:59	07/23/16 22:41	1
Perfluorooctanoic acid	0.021	U	0.026	0.0081	ug/L		06/28/16 07:59	07/23/16 22:41	1
Perfluorononanoic acid	0.021	U	0.026	0.0097	ug/L		06/28/16 07:59	07/23/16 22:41	1
Perfluorohexanesulfonic acid	0.031	U Q	0.039	0.010	ug/L		06/28/16 07:59	07/23/16 22:41	1
Perfluoroheptanoic acid	0.010	U	0.013	0.0040	ug/L		06/28/16 07:59	07/23/16 22:41	1
Perfluorobutanesulfonic acid	0.095	U Q	0.12	0.041	ug/L		06/28/16 07:59	07/23/16 22:41	1

Surrogate	*%Recovery*	*Qualifier*	*Limits*	*Prepared*	*Analyzed*	*Dil Fac*
13C2 PFHxA	*83*		*70 - 130*	*06/28/16 07:59*	*07/23/16 22:41*	*1*
13C2 PFDA	*84*		*70 - 130*	*06/28/16 07:59*	*07/23/16 22:41*	*1*

Client Sample ID: Well-03G-062016-1132

Lab Sample ID: 320-19691-3
Date Collected: 06/20/16 11:32
Matrix: Water
Date Received: 06/21/16 09:30

Method: 537 - Perfluorinated Alkyl Acids (LC/MS)

Analyte	Result	Qualifier	LOQ	DL	Unit	D	Prepared	Analyzed	Dil Fac
Perfluorooctane sulfonic acid	0.047	U Q	0.058	0.015	ug/L		06/28/16 07:59	07/23/16 23:11	1
Perfluorooctanoic acid	0.023	U	0.029	0.0091	ug/L		06/28/16 07:59	07/23/16 23:11	1
Perfluorononanoic acid	0.023	U	0.029	0.011	ug/L		06/28/16 07:59	07/23/16 23:11	1
Perfluorohexanesulfonic acid	0.035	U Q	0.044	0.012	ug/L		06/28/16 07:59	07/23/16 23:11	1
Perfluoroheptanoic acid	0.012	U	0.015	0.0045	ug/L		06/28/16 07:59	07/23/16 23:11	1
Perfluorobutanesulfonic acid	0.11	U Q	0.14	0.046	ug/L		06/28/16 07:59	07/23/16 23:11	1

Surrogate	*%Recovery*	*Qualifier*	*Limits*	*Prepared*	*Analyzed*	*Dil Fac*
13C2 PFHxA	*87*		*70 - 130*	*06/28/16 07:59*	*07/23/16 23:11*	*1*
13C2 PFDA	*88*		*70 - 130*	*06/28/16 07:59*	*07/23/16 23:11*	*1*

Client Sample Results

Client: Renova Environmental Services
Project/Site: ACOE Fort Devens South Post

TestAmerica Job ID: 320-19691-1

Client Sample ID: DUP-062016-1025

Lab Sample ID: 320-19691-4

Date Collected: 06/20/16 10:25
Matrix: Water
Date Received: 06/21/16 09:30

Method: 537 - Perfluorinated Alkyl Acids (LC/MS)

Analyte	Result	Qualifier	LOQ	DL	Unit	D	Prepared	Analyzed	Dil Fac
Perfluorooctane sulfonic acid	0.043	U Q	0.053	0.014	ug/L		06/28/16 07:59	07/24/16 00:40	1
Perfluorooctanoic acid	0.021	U	0.027	0.0084	ug/L		06/28/16 07:59	07/24/16 00:40	1
Perfluorononanoic acid	0.021	U	0.027	0.010	ug/L		06/28/16 07:59	07/24/16 00:40	1
Perfluorohexanesulfonic acid	0.032	U Q	0.040	0.011	ug/L		06/28/16 07:59	07/24/16 00:40	1
Perfluoroheptanoic acid	0.011	U	0.013	0.0041	ug/L		06/28/16 07:59	07/24/16 00:40	1
Perfluorobutanesulfonic acid	0.098	U Q	0.12	0.042	ug/L		06/28/16 07:59	07/24/16 00:40	1

Surrogate	*%Recovery*	*Qualifier*	*Limits*	*Prepared*	*Analyzed*	*Dil Fac*
13C2 PFHxA	*86*		*70 - 130*	*06/28/16 07:59*	*07/24/16 00:40*	*1*
13C2 PFDA	*85*		*70 - 130*	*06/28/16 07:59*	*07/24/16 00:40*	*1*

Client Sample ID: FB-062016-1034

Lab Sample ID: 320-19691-5

Date Collected: 06/20/16 10:34
Matrix: Water
Date Received: 06/21/16 09:30

Method: 537 - Perfluorinated Alkyl Acids (LC/MS)

Analyte	Result	Qualifier	LOQ	DL	Unit	D	Prepared	Analyzed	Dil Fac
Perfluorooctane sulfonic acid	0.047	U Q	0.059	0.015	ug/L		06/28/16 07:59	07/23/16 07:29	1
Perfluorooctanoic acid	0.024	U	0.030	0.0093	ug/L		06/28/16 07:59	07/23/16 07:29	1
Perfluorononanoic acid	0.024	U	0.030	0.011	ug/L		06/28/16 07:59	07/23/16 07:29	1
Perfluorohexanesulfonic acid	0.035	U Q	0.044	0.012	ug/L		06/28/16 07:59	07/23/16 07:29	1
Perfluoroheptanoic acid	0.012	U	0.015	0.0045	ug/L		06/28/16 07:59	07/23/16 07:29	1
Perfluorobutanesulfonic acid	0.11	U Q	0.14	0.047	ug/L		06/28/16 07:59	07/23/16 07:29	1

Surrogate	*%Recovery*	*Qualifier*	*Limits*	*Prepared*	*Analyzed*	*Dil Fac*
13C2 PFHxA	*42*	*Q*	*70 - 130*	*06/28/16 07:59*	*07/23/16 07:29*	*1*
13C2 PFDA	*78*		*70 - 130*	*06/28/16 07:59*	*07/23/16 07:29*	*1*

Default Detection Limits

Client: Renova Environmental Services
Project/Site: ACOE Fort Devens South Post

TestAmerica Job ID: 320-19691-1

Method: 537 - Perfluorinated Alkyl Acids (LC/MS)

Prep: 537

Analyte	LOQ	DL	Units	Method
Perfluorobutanesulfonic acid	0.14	0.048	ug/L	537
Perfluoroheptanoic acid	0.015	0.0046	ug/L	537
Perfluorohexanesulfonic acid	0.045	0.012	ug/L	537
Perfluorononanoic acid	0.030	0.011	ug/L	537
Perfluorooctane sulfonic acid	0.060	0.016	ug/L	537
Perfluorooctanoic acid	0.030	0.0094	ug/L	537

Surrogate Summary

Client: Renova Environmental Services
Project/Site: ACOE Fort Devens South Post

TestAmerica Job ID: 320-19691-1

Method: 537 - Perfluorinated Alkyl Acids (LC/MS)

Matrix: Water **Prep Type: Total/NA**

		Percent Surrogate Recovery (Acceptance Limits)									
Lab Sample ID	**Client Sample ID**	**3C2 PFHx (70-130)**	**3C2 PFDA (70-130)**								
320-19691-1	Well-01G-062016-1100	86	85								
320-19691-2	Well-02G-062016-1020	83	84								
320-19691-3	Well-03G-062016-1132	87	88								
320-19691-3 MS	Well-03G-062016-1132	89	93								
320-19691-3 MSD	Well-03G-062016-1132	83	86								
320-19691-4	DUP-062016-1025	86	85								
320-19691-5	FB-062016-1034	42 Q	78								
LCS 320-115662/2-A	Lab Control Sample	90	88								
MB 320-115662/1-A	Method Blank	85	83								

Surrogate Legend

13C2 PFHxA = 13C2 PFHxA
13C2 PFDA = 13C2 PFDA

QC Sample Results

Client: Renova Environmental Services
Project/Site: ACOE Fort Devens South Post

TestAmerica Job ID: 320-19691-1

Method: 537 - Perfluorinated Alkyl Acids (LC/MS)

Lab Sample ID: MB 320-115662/1-A
Matrix: Water
Analysis Batch: 119136

Client Sample ID: Method Blank
Prep Type: Total/NA
Prep Batch: 115662

Analyte	MB Result	MB Qualifier	LOQ	DL	Unit	D	Prepared	Analyzed	Dil Fac
Perfluorooctane sulfonic acid	0.048	U	0.060	0.016	ug/L		06/28/16 07:59	07/23/16 01:03	1
Perfluorooctanoic acid	0.024	U	0.030	0.0094	ug/L		06/28/16 07:59	07/23/16 01:03	1
Perfluorononanoic acid	0.024	U	0.030	0.011	ug/L		06/28/16 07:59	07/23/16 01:03	1
Perfluorohexanesulfonic acid	0.036	U	0.045	0.012	ug/L		06/28/16 07:59	07/23/16 01:03	1
Perfluoroheptanoic acid	0.012	U	0.015	0.0046	ug/L		06/28/16 07:59	07/23/16 01:03	1
Perfluorobutanesulfonic acid	0.11	U	0.14	0.048	ug/L		06/28/16 07:59	07/23/16 01:03	1

Surrogate	*MB %Recovery*	*MB Qualifier*	*Limits*	*Prepared*	*Analyzed*	*Dil Fac*
13C2 PFHxA	*85*		*70 - 130*	*06/28/16 07:59*	*07/23/16 01:03*	*1*
13C2 PFDA	*83*		*70 - 130*	*06/28/16 07:59*	*07/23/16 01:03*	*1*

Lab Sample ID: LCS 320-115662/2-A
Matrix: Water
Analysis Batch: 119229

Client Sample ID: Lab Control Sample
Prep Type: Total/NA
Prep Batch: 115662

Analyte	Spike Added	LCS Result	LCS Qualifier	Unit	D	%Rec	%Rec. Limits
Perfluorooctane sulfonic acid	0.300	0.244		ug/L		81	70 - 130
Perfluorooctanoic acid	0.149	0.121		ug/L		81	70 - 130
Perfluorononanoic acid	0.149	0.126		ug/L		84	70 - 130
Perfluorohexanesulfonic acid	0.224	0.191		ug/L		86	70 - 130
Perfluoroheptanoic acid	0.0756	0.0666		ug/L		88	70 - 130
Perfluorobutanesulfonic acid	0.677	0.510		ug/L		75	70 - 130

Surrogate	*LCS %Recovery*	*LCS Qualifier*	*Limits*
13C2 PFHxA	*90*		*70 - 130*
13C2 PFDA	*88*		*70 - 130*

Lab Sample ID: 320-19691-3 MS
Matrix: Water
Analysis Batch: 119229

Client Sample ID: Well-03G-062016-1132
Prep Type: Total/NA
Prep Batch: 115662

Analyte	Sample Result	Sample Qualifier	Spike Added	MS Result	MS Qualifier	Unit	D	%Rec	%Rec. Limits
Perfluorooctane sulfonic acid	0.047	U Q	0.149	0.133	U Q	ug/L		89	70 - 130
Perfluorooctanoic acid	0.023	U	0.0741	0.0651		ug/L		88	70 - 130
Perfluorononanoic acid	0.023	U	0.0739	0.0670		ug/L		91	70 - 130
Perfluorohexanesulfonic acid	0.035	U Q	0.111	0.0981	Q	ug/L		88	70 - 130
Perfluoroheptanoic acid	0.012	U	0.0375	0.0354		ug/L		94	70 - 130
Perfluorobutanesulfonic acid	0.11	U Q	0.336	0.302	Q	ug/L		90	70 - 130

Surrogate	*MS %Recovery*	*MS Qualifier*	*Limits*
13C2 PFHxA	*89*		*70 - 130*
13C2 PFDA	*93*		*70 - 130*

Method: 537 - Perfluorinated Alkyl Acids (LC/MS) (Continued)

Lab Sample ID: 320-19691-3 MSD — **Client Sample ID: Well-03G-062016-1132**
Matrix: Water — **Prep Type: Total/NA**
Analysis Batch: 119229 — **Prep Batch: 115662**

Analyte	Sample Result	Sample Qualifier	Spike Added	MSD Result	MSD Qualifier	Unit	D	%Rec	%Rec. Limits	RPD	RPD Limit
Perfluorooctane sulfonic acid	0.047	U Q	0.151	0.129	U Q	ug/L		86	70 - 130	3	30
Perfluorooctanoic acid	0.023	U	0.0752	0.0641		ug/L		85	70 - 130	2	30
Perfluorononanoic acid	0.023	U	0.0750	0.0676		ug/L		90	70 - 130	1	30
Perfluorohexanesulfonic acid	0.035	U Q	0.113	0.0986	Q	ug/L		87	70 - 130	0	30
Perfluoroheptanoic acid	0.012	U	0.0381	0.0326		ug/L		86	70 - 130	8	30
Perfluorobutanesulfonic acid	0.11	U Q	0.341	0.291	Q	ug/L		85	70 - 130	4	30

Surrogate	*MSD %Recovery*	*MSD Qualifier*	*Limits*
13C2 PFHxA	*83*		*70 - 130*
13C2 PFDA	*86*		*70 - 130*

QC Association Summary

Client: Renova Environmental Services
Project/Site: ACOE Fort Devens South Post

TestAmerica Job ID: 320-19691-1

LCMS

Prep Batch: 115662

Lab Sample ID	Client Sample ID	Prep Type	Matrix	Method	Prep Batch
320-19691-1	Well-01G-062016-1100	Total/NA	Water	537	
320-19691-2	Well-02G-062016-1020	Total/NA	Water	537	
320-19691-3	Well-03G-062016-1132	Total/NA	Water	537	
320-19691-4	DUP-062016-1025	Total/NA	Water	537	
320-19691-5	FB-062016-1034	Total/NA	Water	537	
MB 320-115662/1-A	Method Blank	Total/NA	Water	537	
LCS 320-115662/2-A	Lab Control Sample	Total/NA	Water	537	
320-19691-3 MS	Well-03G-062016-1132	Total/NA	Water	537	
320-19691-3 MSD	Well-03G-062016-1132	Total/NA	Water	537	

Analysis Batch: 119136

Lab Sample ID	Client Sample ID	Prep Type	Matrix	Method	Prep Batch
MB 320-115662/1-A	Method Blank	Total/NA	Water	537	115662

Analysis Batch: 119137

Lab Sample ID	Client Sample ID	Prep Type	Matrix	Method	Prep Batch
320-19691-5	FB-062016-1034	Total/NA	Water	537	115662

Analysis Batch: 119229

Lab Sample ID	Client Sample ID	Prep Type	Matrix	Method	Prep Batch
320-19691-1	Well-01G-062016-1100	Total/NA	Water	537	115662
320-19691-2	Well-02G-062016-1020	Total/NA	Water	537	115662
320-19691-3	Well-03G-062016-1132	Total/NA	Water	537	115662
320-19691-4	DUP-062016-1025	Total/NA	Water	537	115662
LCS 320-115662/2-A	Lab Control Sample	Total/NA	Water	537	115662
320-19691-3 MS	Well-03G-062016-1132	Total/NA	Water	537	115662
320-19691-3 MSD	Well-03G-062016-1132	Total/NA	Water	537	115662

Lab Chronicle

Client: Renova Environmental Services
Project/Site: ACOE Fort Devens South Post

TestAmerica Job ID: 320-19691-1

Client Sample ID: Well-01G-062016-1100 — Lab Sample ID: 320-19691-1

Date Collected: 06/20/16 11:00 — **Matrix: Water**
Date Received: 06/21/16 09:30

Prep Type	Batch Type	Batch Method	Run	Dilution Factor	Batch Number	Prepared or Analyzed	Analyst	Lab
Total/NA	Prep	537			115662	06/28/16 07:59	RMN	TAL SAC
Total/NA	Analysis	537		1	119229	07/23/16 22:11	CBW	TAL SAC

Client Sample ID: Well-02G-062016-1020 — Lab Sample ID: 320-19691-2

Date Collected: 06/20/16 10:20 — **Matrix: Water**
Date Received: 06/21/16 09:30

Prep Type	Batch Type	Batch Method	Run	Dilution Factor	Batch Number	Prepared or Analyzed	Analyst	Lab
Total/NA	Prep	537			115662	06/28/16 07:59	RMN	TAL SAC
Total/NA	Analysis	537		1	119229	07/23/16 22:41	CBW	TAL SAC

Client Sample ID: Well-03G-062016-1132 — Lab Sample ID: 320-19691-3

Date Collected: 06/20/16 11:32 — **Matrix: Water**
Date Received: 06/21/16 09:30

Prep Type	Batch Type	Batch Method	Run	Dilution Factor	Batch Number	Prepared or Analyzed	Analyst	Lab
Total/NA	Prep	537			115662	06/28/16 07:59	RMN	TAL SAC
Total/NA	Analysis	537		1	119229	07/23/16 23:11	CBW	TAL SAC

Client Sample ID: DUP-062016-1025 — Lab Sample ID: 320-19691-4

Date Collected: 06/20/16 10:25 — **Matrix: Water**
Date Received: 06/21/16 09:30

Prep Type	Batch Type	Batch Method	Run	Dilution Factor	Batch Number	Prepared or Analyzed	Analyst	Lab
Total/NA	Prep	537			115662	06/28/16 07:59	RMN	TAL SAC
Total/NA	Analysis	537		1	119229	07/24/16 00:40	CBW	TAL SAC

Client Sample ID: FB-062016-1034 — Lab Sample ID: 320-19691-5

Date Collected: 06/20/16 10:34 — **Matrix: Water**
Date Received: 06/21/16 09:30

Prep Type	Batch Type	Batch Method	Run	Dilution Factor	Batch Number	Prepared or Analyzed	Analyst	Lab
Total/NA	Prep	537			115662	06/28/16 07:59	RMN	TAL SAC
Total/NA	Analysis	537		1	119137	07/23/16 07:29	CBW	TAL SAC

Laboratory References:

TAL SAC = TestAmerica Sacramento, 880 Riverside Parkway, West Sacramento, CA 95605, TEL (916)373-5600

Certification Summary

Client: Renova Environmental Services
Project/Site: ACOE Fort Devens South Post

TestAmerica Job ID: 320-19691-1

Laboratory: TestAmerica Sacramento

All certifications held by this laboratory are listed. Not all certifications are applicable to this report.

Authority	Program	EPA Region	Certification ID	Expiration Date
A2LA	DoD ELAP		2928-01	01-31-17
Alaska (UST)	State Program	10	UST-055	12-18-16
Arizona	State Program	9	AZ0708	08-11-17
Arkansas DEQ	State Program	6	88-0691	06-17-17
California	State Program	9	2897	01-31-18
Colorado	State Program	8	CA00044	08-31-17
Connecticut	State Program	1	PH-0691	06-30-17
Florida	NELAP	4	E87570	06-30-17
Hawaii	State Program	9	N/A	01-31-17
Illinois	NELAP	5	200060	03-17-17
Kansas	NELAP	7	E-10375	10-31-16
Louisiana	NELAP	6	30612	06-30-17
Maine	State Program	1	CA0004	04-18-18
Michigan	State Program	5	9947	01-31-18
Nevada	State Program	9	CA00044	07-31-17
New Jersey	NELAP	2	CA005	06-30-17
New York	NELAP	2	11666	04-01-17
Oregon	NELAP	10	4040	01-29-17
Pennsylvania	NELAP	3	68-01272	03-31-17
Texas	NELAP	6	T104704399	07-31-17
US Fish & Wildlife	Federal		LE148388-0	10-31-16
USDA	Federal		P330-11-00436	12-30-17
USEPA UCMR	Federal	1	CA00044	11-06-16
Utah	NELAP	8	CA00044	02-28-17
Virginia	NELAP	3	460278	03-14-17
Washington	State Program	10	C581	05-05-17
West Virginia (DW)	State Program	3	9930C	12-31-16
Wyoming	State Program	8	8TMS-L	01-29-17

Laboratory: TestAmerica Savannah

The certifications listed below are applicable to this report.

Authority	Program	EPA Region	Certification ID	Expiration Date
Massachusetts	State Program	1	M-GA006	06-30-17

Method Summary

Client: Renova Environmental Services
Project/Site: ACOE Fort Devens South Post

TestAmerica Job ID: 320-19691-1

Method	Method Description	Protocol	Laboratory
537	Perfluorinated Alkyl Acids (LC/MS)	EPA	TAL SAC

Protocol References:

EPA = US Environmental Protection Agency

Laboratory References:

TAL SAC = TestAmerica Sacramento, 880 Riverside Parkway, West Sacramento, CA 95605, TEL (916)373-5600

Sample Summary

Client: Renova Environmental Services
Project/Site: ACOE Fort Devens South Post

TestAmerica Job ID: 320-19691-1

Lab Sample ID	Client Sample ID	Matrix	Collected	Received
320-19691-1	Well-01G-062016-1100	Water	06/20/16 11:00	06/21/16 09:30
320-19691-2	Well-02G-062016-1020	Water	06/20/16 10:20	06/21/16 09:30
320-19691-3	Well-03G-062016-1132	Water	06/20/16 11:32	06/21/16 09:30
320-19691-4	DUP-062016-1025	Water	06/20/16 10:25	06/21/16 09:30
320-19691-5	FB-062016-1034	Water	06/20/16 10:34	06/21/16 09:30

Method 537 DOD

Perfluorinated Alkyl Acids (LC/MS) by Method 537 DOD

FORM II
LCMS SURROGATE RECOVERY

Lab Name: TestAmerica Sacramento Job No.: 320-19691-1

SDG No.:

Matrix: Water Level: Low

GC Column (1): Atlantis d- ID: 2.1 (mm)

Client Sample ID	Lab Sample ID	PFHxA #	PFDA #
Well-01G-062016-1100	320-19691-1	86	85
Well-02G-062016-1020	320-19691-2	83	84
Well-03G-062016-1132	320-19691-3	87	88
DUP-062016-1025	320-19691-4	86	85
FB-062016-1034	320-19691-5	42 Q	78
	MB 320-115662/1-A	85	83
	LCS 320-115662/2-A	90	88
Well-03G-062016-1132 MS	320-19691-3 MS	89	93
Well-03G-062016-1132 MSD	320-19691-3 MSD	83	86

	QC LIMITS
PFHxA = 13C2 PFHxA	70-130
PFDA = 13C2 PFDA	70-130

Column to be used to flag recovery values

FORM II 537

FORM III
LCMS LAB CONTROL SAMPLE RECOVERY

Lab Name: TestAmerica Sacramento Job No.: 320-19691-1

SDG No.:

Matrix: Water Level: Low Lab File ID: 22JUL2016A6A_058.d

Lab ID: LCS 320-115662/2-A Client ID:

COMPOUND	SPIKE ADDED (ug/L)	LCS CONCENTRATION (ug/L)	LCS % REC	QC LIMITS REC	#
Perfluorooctane sulfonic acid	0.300	0.244	81	70-130	
Perfluorooctanoic acid	0.149	0.121	81	70-130	
Perfluorononanoic acid	0.149	0.126	84	70-130	
Perfluorohexanesulfonic acid	0.224	0.191	86	70-130	
Perfluoroheptanoic acid	0.0756	0.0666	88	70-130	
Perfluorobutanesulfonic acid	0.677	0.510	75	70-130	

Column to be used to flag recovery and RPD values

FORM III 537

FORM III
LCMS MATRIX SPIKE RECOVERY

Lab Name: TestAmerica Sacramento Job No.: 320-19691-1

SDG No.:

Matrix: Water Level: Low Lab File ID: 22JUL2016A6A_062.d

Lab ID: 320-19691-3 MS Client ID: Well-03G-062016-1132 MS

COMPOUND	SPIKE ADDED (ug/L)	SAMPLE CONCENTRATION (ug/L)	MS CONCENTRATION (ug/L)	MS % REC	QC LIMITS REC	#
Perfluorooctane sulfonic acid	0.149	0.047 U	0.133 U	89	70-130	Q
Perfluorooctanoic acid	0.0741	0.023 U	0.0651	88	70-130	
Perfluorononanoic acid	0.0739	0.023 U	0.0670	91	70-130	
Perfluorohexanesulfonic acid	0.111	0.035 U	0.0981	88	70-130	Q
Perfluoroheptanoic acid	0.0375	0.012 U	0.0354	94	70-130	
Perfluorobutanesulfonic acid	0.336	0.11 U	0.302	90	70-130	Q

Column to be used to flag recovery and RPD values

FORM III 537

FORM III
LCMS MATRIX SPIKE DUPLICATE RECOVERY

Lab Name: TestAmerica Sacramento Job No.: 320-19691-1

SDG No.:

Matrix: Water Level: Low Lab File ID: 22JUL2016A6A_063.d

Lab ID: 320-19691-3 MSD Client ID: Well-03G-062016-1132 MSD

COMPOUND	SPIKE ADDED (ug/L)	MSD CONCENTRATION (ug/L)	MSD % REC	% RPD	QC LIMITS RPD	QC LIMITS REC	#
Perfluorooctane sulfonic acid	0.151	0.129 U	86	3	30	70-130	Q
Perfluorooctanoic acid	0.0752	0.0641	85	2	30	70-130	
Perfluorononanoic acid	0.0750	0.0676	90	1	30	70-130	
Perfluorohexanesulfonic acid	0.113	0.0986	87	0	30	70-130	Q
Perfluoroheptanoic acid	0.0381	0.0326	86	8	30	70-130	
Perfluorobutanesulfonic acid	0.341	0.291	85	4	30	70-130	Q

Column to be used to flag recovery and RPD values

FORM III 537

FORM IV
LCMS METHOD BLANK SUMMARY

Lab Name: TestAmerica Sacramento Job No.: 320-19691-1

SDG No.:

Lab File ID: 22JUL2016A6A_021.d Lab Sample ID: MB 320-115662/1-A

Matrix: Water Date Extracted: 06/28/2016 07:59

Instrument ID: A6 Date Analyzed: 07/23/2016 01:03

Level:(Low/Med) Low

THIS METHOD BLANK APPLIES TO THE FOLLOWING SAMPLES:

CLIENT SAMPLE ID	LAB SAMPLE ID	LAB FILE ID	DATE ANALYZED
FB-062016-1034	320-19691-5	22JUL2016A6A_034.d	07/23/2016 07:29
	LCS 320-115662/2-A	22JUL2016A6A_058.d	07/23/2016 21:42
Well-01G-062016-1100	320-19691-1	22JUL2016A6A_059.d	07/23/2016 22:11
Well-02G-062016-1020	320-19691-2	22JUL2016A6A_060.d	07/23/2016 22:41
Well-03G-062016-1132	320-19691-3	22JUL2016A6A_061.d	07/23/2016 23:11
Well-03G-062016-1132 MS	320-19691-3 MS	22JUL2016A6A_062.d	07/23/2016 23:40
Well-03G-062016-1132 MSD	320-19691-3 MSD	22JUL2016A6A_063.d	07/24/2016 00:10
DUP-062016-1025	320-19691-4	22JUL2016A6A_064.d	07/24/2016 00:40

FORM VIII
LCMS INTERNAL STANDARD AREA AND RETENTION TIME SUMMARY

Lab Name: TestAmerica Sacramento Job No.: 320-19691-1

SDG No.:

Instrument ID: A6 Calibration Start Date: 07/22/2016 16:09

GC Column: Atlantis d-C18 ID: 2.1(mm) Calibration End Date: 07/22/2016 18:38

Calibration ID: 23313

		13PFOA		PFOS			
		AREA #	RT #	AREA #	RT #	AREA #	RT #
INITIAL CALIBRATION MEAN AREA AND MEAN RT		383710	20.18	1015027	20.82		
UPPER LIMIT		575565	20.68	1522541	21.32		
LOWER LIMIT		191855	19.68	507514	20.32		
LAB SAMPLE ID	CLIENT SAMPLE ID						
CCVL 320-119135/10		333582	20.18	899881	20.81		
ICV 320-119135/11		324156	20.17	908095	20.81		
CCV 320-119136/38 CCVIS		333433	20.18	915442	20.81		
MB 320-115662/1-A		410416	20.18	1220351	20.81		
CCV 320-119137/24 CCVIS		362319	20.18	954686	20.81		
CCV 320-119136/24 CCVIS		362319	20.18	954686	20.81		
320-19691-5	FB-062016-1034	471093	20.18	1363205Q	20.81		
CCV 320-119137/102 CCVIS		347865	20.18	960381	20.80		
CCV 320-119229/155 CCVIS		374413	20.18	901829	20.81		
LCS 320-115662/2-A		403308	20.18	1092523	20.81		
320-19691-1	Well-01G-062016-1100	464885	20.18	1386230Q	20.81		
320-19691-2	Well-02G-062016-1020	484335	20.18	1466818Q	20.81		
320-19691-3	Well-03G-062016-1132	422605	20.18	1306836Q	20.82		
320-19691-3 MS	Well-03G-062016-1132 MS	463740	20.18	1345889Q	20.82		
320-19691-3 MSD	Well-03G-062016-1132 MSD	468146	20.18	1289394Q	20.82		
320-19691-4	DUP-062016-1025	459698	20.18	1425363Q	20.82		
CCV 320-119229/158 CCVIS		391412	20.19	996869	20.82		

13PFOA = 13C2-PFOA
PFOS = 13C4 PFOS

Area Limit = 50%-150% of internal standard area
RT Limit = ± 0.5 minutes of internal standard RT

Column used to flag values outside QC limits

FORM VIII 537

FORM VIII
LCMS INTERNAL STANDARD AREA AND RETENTION TIME SUMMARY

Lab Name: TestAmerica Sacramento Job No.: 320-19691-1

SDG No.:

Sample No.: CCV 320-119136/38 Date Analyzed: 07/23/2016 00:04

Instrument ID: A6 GC Column: Atlantis d-C18 ID: 2.1(mm)

Lab File ID (Standard): 22JUL2016A6A_019.d Heated Purge: (Y/N) N

Calibration ID: 23313

		13PFOA		PFOS			
		AREA #	RT #	AREA #	RT #	AREA #	RT #
12/24 HOUR STD		333433	20.18	915442	20.81		
UPPER LIMIT		466806	20.68	1281619	21.31		
LOWER LIMIT		233403	19.68	640809	20.31		
LAB SAMPLE ID	CLIENT SAMPLE ID						
MB 320-115662/1-A		410416	20.18	1220351	20.81		

13PFOA = 13C2-PFOA
PFOS = 13C4 PFOS

Area Limit = 70%-140% of internal standard area
RT Limit = ± 0.5 minutes of internal standard RT

Column used to flag values outside QC limits

FORM VIII 537

FORM VIII
LCMS INTERNAL STANDARD AREA AND RETENTION TIME SUMMARY

Lab Name: TestAmerica Sacramento Job No.: 320-19691-1

SDG No.:

Sample No.: CCV 320-119136/24 Date Analyzed: 07/23/2016 06:30

Instrument ID: A6 GC Column: Atlantis d-C18 ID: 2.1(mm)

Lab File ID (Standard): 22JUL2016A6A_032.d Heated Purge: (Y/N) N

Calibration ID: 23313

		13PFOA		PFOS			
		AREA #	RT #	AREA #	RT #	AREA #	RT #
12/24 HOUR STD		362319	20.18	954686	20.81		
UPPER LIMIT		507247	20.68	1336560	21.31		
LOWER LIMIT		253623	19.68	668280	20.31		
LAB SAMPLE ID	CLIENT SAMPLE ID						
MB 320-115662/1-A		410416	20.18	1220351	20.81		

13PFOA = 13C2-PFOA
PFOS = 13C4 PFOS

Area Limit = 70%-140% of internal standard area
RT Limit = ± 0.5 minutes of internal standard RT

Column used to flag values outside QC limits

FORM VIII 537

FORM VIII
LCMS INTERNAL STANDARD AREA AND RETENTION TIME SUMMARY

Lab Name: TestAmerica Sacramento Job No.: 320-19691-1

SDG No.:

Sample No.: CCV 320-119137/24 Date Analyzed: 07/23/2016 06:30

Instrument ID: A6 GC Column: Atlantis d-C18 ID: 2.1(mm)

Lab File ID (Standard): 22JUL2016A6A_032.d Heated Purge: (Y/N) N

Calibration ID: 23313

		13PFOA		PFOS			
		AREA #	RT #	AREA #	RT #	AREA #	RT #
12/24 HOUR STD		362319	20.18	954686	20.81		
UPPER LIMIT		507247	20.68	1336560	21.31		
LOWER LIMIT		253623	19.68	668280	20.31		
LAB SAMPLE ID	CLIENT SAMPLE ID						
320-19691-5	FB-062016-1034	471093	20.18	1363205Q	20.81		

13PFOA = 13C2-PFOA
PFOS = 13C4 PFOS

Area Limit = 70%-140% of internal standard area
RT Limit = ± 0.5 minutes of internal standard RT

Column used to flag values outside QC limits

FORM VIII 537

FORM VIII
LCMS INTERNAL STANDARD AREA AND RETENTION TIME SUMMARY

Lab Name: TestAmerica Sacramento Job No.: 320-19691-1

SDG No.:

Sample No.: CCV 320-119137/102 Date Analyzed: 07/23/2016 12:39

Instrument ID: A6 GC Column: Atlantis d-C18 ID: 2.1(mm)

Lab File ID (Standard): 22JUL2016A6A_043.d Heated Purge: (Y/N) N

Calibration ID: 23313

		13PFOA		PFOS			
		AREA #	RT #	AREA #	RT #	AREA #	RT #
12/24 HOUR STD		347865	20.18	960381	20.80		
UPPER LIMIT		487011	20.68	1344533	21.30		
LOWER LIMIT		243506	19.68	672267	20.30		
LAB SAMPLE ID	CLIENT SAMPLE ID						
320-19691-5	FB-062016-1034	471093	20.18	1363205Q	20.81		

13PFOA = 13C2-PFOA
PFOS = 13C4 PFOS

Area Limit = 70%-140% of internal standard area
RT Limit = ± 0.5 minutes of internal standard RT

Column used to flag values outside QC limits

FORM VIII 537

FORM VIII
LCMS INTERNAL STANDARD AREA AND RETENTION TIME SUMMARY

Lab Name: TestAmerica Sacramento Job No.: 320-19691-1

SDG No.:

Sample No.: CCV 320-119229/155 Date Analyzed: 07/23/2016 20:42

Instrument ID: A6 GC Column: Atlantis d-C18 ID: 2.1(mm)

Lab File ID (Standard): 22JUL2016A6A_056.d Heated Purge: (Y/N) N

Calibration ID: 23313

		13PFOA		PFOS			
		AREA #	RT #	AREA #	RT #	AREA #	RT #
12/24 HOUR STD		374413	20.18	901829	20.81		
UPPER LIMIT		524178	20.68	1262561	21.31		
LOWER LIMIT		262089	19.68	631280	20.31		
LAB SAMPLE ID	CLIENT SAMPLE ID						
LCS 320-115662/2-A		403308	20.18	1092523	20.81		
320-19691-1	Well-01G-062016-1100	464885	20.18	1386230Q	20.81		
320-19691-2	Well-02G-062016-1020	484335	20.18	1466818Q	20.81		
320-19691-3	Well-03G-062016-1132	422605	20.18	1306836Q	20.82		
320-19691-3 MS	Well-03G-062016-1132 MS	463740	20.18	1345889Q	20.82		
320-19691-3 MSD	Well-03G-062016-1132 MSD	468146	20.18	1289394Q	20.82		
320-19691-4	DUP-062016-1025	459698	20.18	1425363Q	20.82		

13PFOA = 13C2-PFOA
PFOS = 13C4 PFOS

Area Limit = 70%-140% of internal standard area
RT Limit = ± 0.5 minutes of internal standard RT

Column used to flag values outside QC limits

FORM VIII 537

FORM VIII
LCMS INTERNAL STANDARD AREA AND RETENTION TIME SUMMARY

Lab Name: TestAmerica Sacramento Job No.: 320-19691-1

SDG No.:

Sample No.: CCV 320-119229/158 Date Analyzed: 07/24/2016 01:39

Instrument ID: A6 GC Column: Atlantis d-C18 ID: 2.1(mm)

Lab File ID (Standard): 22JUL2016A6A_066.d Heated Purge: (Y/N) N

Calibration ID: 23313

		13PFOA		PFOS			
		AREA #	RT #	AREA #	RT #	AREA #	RT #
12/24 HOUR STD		391412	20.19	996869	20.82		
UPPER LIMIT		547977	20.69	1395617	21.32		
LOWER LIMIT		273988	19.69	697808	20.32		
LAB SAMPLE ID	CLIENT SAMPLE ID						
LCS 320-115662/2-A		403308	20.18	1092523	20.81		
320-19691-1	Well-01G-062016-1100	464885	20.18	1386230Q	20.81		
320-19691-2	Well-02G-062016-1020	484335	20.18	1466818Q	20.81		
320-19691-3	Well-03G-062016-1132	422605	20.18	1306836Q	20.82		
320-19691-3 MS	Well-03G-062016-1132 MS	463740	20.18	1345889Q	20.82		
320-19691-3 MSD	Well-03G-062016-1132 MSD	468146	20.18	1289394Q	20.82		
320-19691-4	DUP-062016-1025	459698	20.18	1425363Q	20.82		

13PFOA = 13C2-PFOA
PFOS = 13C4 PFOS

Area Limit = 70%-140% of internal standard area
RT Limit = ± 0.5 minutes of internal standard RT

Column used to flag values outside QC limits

FORM VIII 537

FORM I
LCMS ORGANICS ANALYSIS DATA SHEET

Lab Name: TestAmerica Sacramento | Job No.: 320-19691-1

SDG No.:

Client Sample ID: Well-01G-062016-1100 | Lab Sample ID: 320-19691-1

Matrix: Water | Lab File ID: 22JUL2016A6A_059.d

Analysis Method: 537 | Date Collected: 06/20/2016 11:00

Extraction Method: 537 | Date Extracted: 06/28/2016 07:59

Sample wt/vol: 290.5(mL) | Date Analyzed: 07/23/2016 22:11

Con. Extract Vol.: 1.0(mL) | Dilution Factor: 1

Injection Volume: 10(uL) | GC Column: Atlantis d-C18 ID: 2.1(mm)

% Moisture: | GPC Cleanup:(Y/N) N

Analysis Batch No.: 119229 | Units: ug/L

CAS NO.	COMPOUND NAME	RESULT	Q	LOQ	LOD	DL
1763-23-1	Perfluorooctane sulfonic acid	0.041	U Q	0.052	0.041	0.013
335-67-1	Perfluorooctanoic acid	0.021	U	0.026	0.021	0.0081
375-95-1	Perfluorononanoic acid	0.021	U	0.026	0.021	0.0097
355-46-4	Perfluorohexanesulfonic acid	0.031	U Q	0.039	0.031	0.010
375-85-9	Perfluoroheptanoic acid	0.010	U	0.013	0.010	0.0040
375-73-5	Perfluorobutanesulfonic acid	0.095	U Q	0.12	0.095	0.041

CAS NO.	SURROGATE	%REC	Q	LIMITS
STL00993	13C2 PFHxA	86		70-130
STL00996	13C2 PFDA	85		70-130

FORM I
LCMS ORGANICS ANALYSIS DATA SHEET

Lab Name: TestAmerica Sacramento | Job No.: 320-19691-1

SDG No.:

Client Sample ID: Well-02G-062016-1020 | Lab Sample ID: 320-19691-2

Matrix: Water | Lab File ID: 22JUL2016A6A_060.d

Analysis Method: 537 | Date Collected: 06/20/2016 10:20

Extraction Method: 537 | Date Extracted: 06/28/2016 07:59

Sample wt/vol: 289.9(mL) | Date Analyzed: 07/23/2016 22:41

Con. Extract Vol.: 1.0(mL) | Dilution Factor: 1

Injection Volume: 10(uL) | GC Column: Atlantis d-C18 ID: 2.1(mm)

% Moisture: | GPC Cleanup:(Y/N) N

Analysis Batch No.: 119229 | Units: ug/L

CAS NO.	COMPOUND NAME	RESULT	Q	LOQ	LOD	DL
1763-23-1	Perfluorooctane sulfonic acid	0.041	U Q	0.052	0.041	0.013
335-67-1	Perfluorooctanoic acid	0.021	U	0.026	0.021	0.0081
375-95-1	Perfluorononanoic acid	0.021	U	0.026	0.021	0.0097
355-46-4	Perfluorohexanesulfonic acid	0.031	U Q	0.039	0.031	0.010
375-85-9	Perfluoroheptanoic acid	0.010	U	0.013	0.010	0.0040
375-73-5	Perfluorobutanesulfonic acid	0.095	U Q	0.12	0.095	0.041

CAS NO.	SURROGATE	%REC	Q	LIMITS
STL00993	13C2 PFHxA	83		70-130
STL00996	13C2 PFDA	84		70-130

FORM I
LCMS ORGANICS ANALYSIS DATA SHEET

Lab Name: TestAmerica Sacramento | Job No.: 320-19691-1

SDG No.:

Client Sample ID: Well-03G-062016-1132 | Lab Sample ID: 320-19691-3

Matrix: Water | Lab File ID: 22JUL2016A6A_061.d

Analysis Method: 537 | Date Collected: 06/20/2016 11:32

Extraction Method: 537 | Date Extracted: 06/28/2016 07:59

Sample wt/vol: 257.9(mL) | Date Analyzed: 07/23/2016 23:11

Con. Extract Vol.: 1.0(mL) | Dilution Factor: 1

Injection Volume: 10(uL) | GC Column: Atlantis d-C18 ID: 2.1(mm)

% Moisture: | GPC Cleanup:(Y/N) N

Analysis Batch No.: 119229 | Units: ug/L

CAS NO.	COMPOUND NAME	RESULT	Q	LOQ	LOD	DL
1763-23-1	Perfluorooctane sulfonic acid	0.047	U Q	0.058	0.047	0.015
335-67-1	Perfluorooctanoic acid	0.023	U	0.029	0.023	0.0091
375-95-1	Perfluorononanoic acid	0.023	U	0.029	0.023	0.011
355-46-4	Perfluorohexanesulfonic acid	0.035	U Q	0.044	0.035	0.012
375-85-9	Perfluoroheptanoic acid	0.012	U	0.015	0.012	0.0045
375-73-5	Perfluorobutanesulfonic acid	0.11	U Q	0.14	0.11	0.046

CAS NO.	SURROGATE	%REC	Q	LIMITS
STL00993	13C2 PFHxA	87		70-130
STL00996	13C2 PFDA	88		70-130

FORM I
LCMS ORGANICS ANALYSIS DATA SHEET

Lab Name: TestAmerica Sacramento
Job No.: 320-19691-1
SDG No.:
Client Sample ID: DUP-062016-1025
Lab Sample ID: 320-19691-4
Matrix: Water
Lab File ID: 22JUL2016A6A_064.d
Analysis Method: 537
Date Collected: 06/20/2016 10:25
Extraction Method: 537
Date Extracted: 06/28/2016 07:59
Sample wt/vol: 280.5(mL)
Date Analyzed: 07/24/2016 00:40
Con. Extract Vol.: 1.0(mL)
Dilution Factor: 1
Injection Volume: 10(uL)
GC Column: Atlantis d-C18 ID: 2.1(mm)
% Moisture:
GPC Cleanup:(Y/N) N
Analysis Batch No.: 119229
Units: ug/L

CAS NO.	COMPOUND NAME	RESULT	Q	LOQ	LOD	DL
1763-23-1	Perfluorooctane sulfonic acid	0.043	U Q	0.053	0.043	0.014
335-67-1	Perfluorooctanoic acid	0.021	U	0.027	0.021	0.0084
375-95-1	Perfluorononanoic acid	0.021	U	0.027	0.021	0.010
355-46-4	Perfluorohexanesulfonic acid	0.032	U Q	0.040	0.032	0.011
375-85-9	Perfluoroheptanoic acid	0.011	U	0.013	0.011	0.0041
375-73-5	Perfluorobutanesulfonic acid	0.098	U Q	0.12	0.098	0.042

CAS NO.	SURROGATE	%REC	Q	LIMITS
STL00993	13C2 PFHxA	86		70-130
STL00996	13C2 PFDA	85		70-130

FORM I
LCMS ORGANICS ANALYSIS DATA SHEET

Lab Name: TestAmerica Sacramento | Job No.: 320-19691-1

SDG No.:

Client Sample ID: FB-062016-1034 | Lab Sample ID: 320-19691-5

Matrix: Water | Lab File ID: 22JUL2016A6A_034.d

Analysis Method: 537 | Date Collected: 06/20/2016 10:34

Extraction Method: 537 | Date Extracted: 06/28/2016 07:59

Sample wt/vol: 253.9(mL) | Date Analyzed: 07/23/2016 07:29

Con. Extract Vol.: 1.0(mL) | Dilution Factor: 1

Injection Volume: 10(uL) | GC Column: Atlantis d-C18 ID: 2.1(mm)

% Moisture: | GPC Cleanup:(Y/N) N

Analysis Batch No.: 119137 | Units: ug/L

CAS NO.	COMPOUND NAME	RESULT	Q	LOQ	LOD	DL
1763-23-1	Perfluorooctane sulfonic acid	0.047	U Q	0.059	0.047	0.015
335-67-1	Perfluorooctanoic acid	0.024	U	0.030	0.024	0.0093
375-95-1	Perfluorononanoic acid	0.024	U	0.030	0.024	0.011
355-46-4	Perfluorohexanesulfonic acid	0.035	U Q	0.044	0.035	0.012
375-85-9	Perfluoroheptanoic acid	0.012	U	0.015	0.012	0.0045
375-73-5	Perfluorobutanesulfonic acid	0.11	U Q	0.14	0.11	0.047

CAS NO.	SURROGATE	%REC	Q	LIMITS
STL00993	13C2 PFHxA	42	Q	70-130
STL00996	13C2 PFDA	78		70-130

FORM VI
LCMS BY INTERNAL STANDARD - INITIAL CALIBRATION DATA
CURVE EVALUATION

Lab Name: TestAmerica Sacramento Job No.: 320-19691-1 Analy Batch No.: 119135

SDG No.:

Instrument ID: A6 GC Column: Atlantis d- ID: 2.1(mm) Heated Purge: (Y/N) N

Calibration Start Date: 07/22/2016 16:09 Calibration End Date: 07/22/2016 18:38 Calibration ID: 23313

Calibration Files:

LEVEL:	LAB SAMPLE ID:	LAB FILE ID:
Level 1	STD 320-119135/3	22JUL2016A6A_003.d
Level 2	STD 320-119135/4	22JUL2016A6A_004.d
Level 3	STD 320-119135/5	22JUL2016A6A_005.d
Level 4	STD 320-119135/6	22JUL2016A6A_006.d
Level 5	STD 320-119135/7	22JUL2016A6A_007.d
Level 6	STD 320-119135/8	22JUL2016A6A_008.d

ANALYTE	RRF					CURVE TYPE	COEFFICIENT			#	MIN RRF	%RSD	#	MAX %RSD	R^2 OR COD	#	MIN R^2 OR COD
	LVL 1 LVL 6	LVL 2	LVL 3	LVL 4	LVL 5		B	M1	M2								
Perfluorobutanesulfonic acid	0.8986 0.8717	0.8598	0.8063	0.8644	0.8377	Lin2F		0.8564							0.9980		0.9600
Perfluorohexanesulfonic acid	0.8446 0.8715	0.8155	0.7857	0.8239	0.8655	Lin2F		0.8344							0.9980		0.9600
Perfluoroheptanoic acid	+++++ 1.1476	1.0406	1.0574	1.0537	1.1879	Lin2F		1.0974							0.9930		0.9600
Perfluorooctanoic acid	1.0897 1.0820	1.0723	0.9328	1.0195	1.0154	Lin2F		1.0353							0.9950		0.9600
Perfluorooctane sulfonic acid	1.0568 1.0672	0.9513	0.8986	0.9808	1.0401	Lin2F		0.9991							0.9930		0.9600
Perfluorononanoic acid	1.4769 1.1702	1.0200	0.9892	1.0680	1.1249	Lin1F		1.1196							0.9930		0.9600
13C2 PFHxA	1.5901 1.6715	1.5177	1.4287	1.5476	1.5507	Ave		1.5510				5.2		30.0			
13C2 PFDA	0.8945 0.9422	0.8522	0.7788	0.8754	0.8777	Ave		0.8701				6.2		30.0			

Note: The m1 coefficient is the same as Ave RRF for an Ave curve type.

FORM VI
LCMS BY INTERNAL STANDARD - INITIAL CALIBRATION DATA
RESPONSE AND CONCENTRATION

Lab Name: TestAmerica Sacramento Job No.: 320-19691-1 Analy Batch No.: 119135

SDG No.:

Instrument ID: A6 GC Column: Atlantis d- ID: 2.1(mm) Heated Purge: (Y/N) N

Calibration Start Date: 07/22/2016 16:09 Calibration End Date: 07/22/2016 18:38 Calibration ID: 23313

Calibration Files:

LEVEL:	LAB SAMPLE ID:	LAB FILE ID:
Level 1	STD 320-119135/3	22JUL2016A6A_003.d
Level 2	STD 320-119135/4	22JUL2016A6A_004.d
Level 3	STD 320-119135/5	22JUL2016A6A_005.d
Level 4	STD 320-119135/6	22JUL2016A6A_006.d
Level 5	STD 320-119135/7	22JUL2016A6A_007.d
Level 6	STD 320-119135/8	22JUL2016A6A_008.d

ANALYTE	IS REF	CURVE TYPE	RESPONSE					CONCENTRATION (NG/ML)				
			LVL 1 LVL 6	LVL 2	LVL 3	LVL 4	LVL 5	LVL 1 LVL 6	LVL 2	LVL 3	LVL 4	LVL 5
Perfluorobutanesulfonic acid	PFOS	Lin2F	292883 5394551	666916	1290360	2746452	4187726	8.79 179	23.0	45.3	91.3	135
Perfluorohexanesulfonic acid	PFOS	Lin2F	91096 1784659	209310	416071	866315	1431909	2.91 59.3	7.61	15.0	30.2	44.8
Perfluoroheptanoic acid	13PF OA	Lin2F	+++++ 860425	98825	199915	414526	732989	+++++ 20.0	2.57	5.07	10.2	15.1
Perfluorooctanoic acid	13PF OA	Lin2F	82910 1603233	201267	348558	792669	1238264	1.94 39.6	5.08	10.0	20.2	29.9
Perfluorooctane sulfonic acid	PFOS	Lin2F	152761 2928901	327238	637753	1382082	2306012	3.90 79.5	10.2	20.1	40.5	60.0
Perfluorononanoic acid	13PF OA	Lin1F	111981 1727899	190790	368337	827553	1367058	1.94 39.5	5.06	9.98	20.1	29.8
13C2 PFHxA	13PF OA	Ave	622850 625527	560754	533269	596566	632831	10.0 10.0	10.0	10.0	10.0	10.0
13C2 PFDA	13PF OA	Ave	350379 352595	314875	290703	337432	358206	10.0 10.0	10.0	10.0	10.0	10.0

Curve Type Legend:

Ave = Average ISTD
Lin1F = Linear 1/conc ISTD forced zero
Lin2F = Linear 1/conc^2 ISTD forced zero

FORM VI
LCMS BY INTERNAL STANDARD - INITIAL CALIBRATION DATA
READBACK PERCENT ERROR

Lab Name: TestAmerica Sacramento Job No.: 320-19691-1 Analy Batch No.: 119135

SDG No.:

Instrument ID: A6 GC Column: Atlantis d- ID: 2.1(mm) Heated Purge: (Y/N) N

Calibration Start Date: 07/22/2016 16:09 Calibration End Date: 07/22/2016 18:38 Calibration ID: 23313

Calibration Files:

LEVEL:	LAB SAMPLE ID:	LAB FILE ID:
Level 1	STD 320-119135/3	22JUL2016A6A_003.d
Level 2	STD 320-119135/4	22JUL2016A6A_004.d
Level 3	STD 320-119135/5	22JUL2016A6A_005.d
Level 4	STD 320-119135/6	22JUL2016A6A_006.d
Level 5	STD 320-119135/7	22JUL2016A6A_007.d
Level 6	STD 320-119135/8	22JUL2016A6A_008.d

ANALYTE	PERCENT ERROR						PERCENT ERROR LIMIT					
	LVL 1 #	LVL 2 #	LVL 3 #	LVL 4 #	LVL 5 #	LVL 6 #	LVL 1	LVL 2	LVL 3	LVL 4	LVL 5	LVL 6
Perfluorobutanesulfonic acid	4.9	0.4	-5.8	0.9	-2.2	1.8	50	50	50	50	50	50
Perfluorohexanesulfonic acid	1.2	-2.3	-5.8	-1.3	3.7	4.4	50	50	50	50	50	50
Perfluoroheptanoic acid	+++++	-5.2	-3.6	-4.0	8.2	4.6		50	50	50	50	50
Perfluorooctanoic acid	5.3	3.6	-9.9	-1.5	-1.9	4.5	50	50	50	50	50	50
Perfluorooctane sulfonic acid	5.8	-4.8	-10.1	-1.8	4.1	6.8	50	50	50	50	50	50
Perfluorononanoic acid	31.9	-8.9	-11.7	-4.6	0.5	4.5	50	50	50	50	50	50
13C2 PFHxA	2.5	-2.1	-7.9	-0.2	0.0	7.8	30	30	30	30	30	30
13C2 PFDA	2.8	-2.1	-10.5	0.6	0.9	8.3	30	30	30	30	30	30

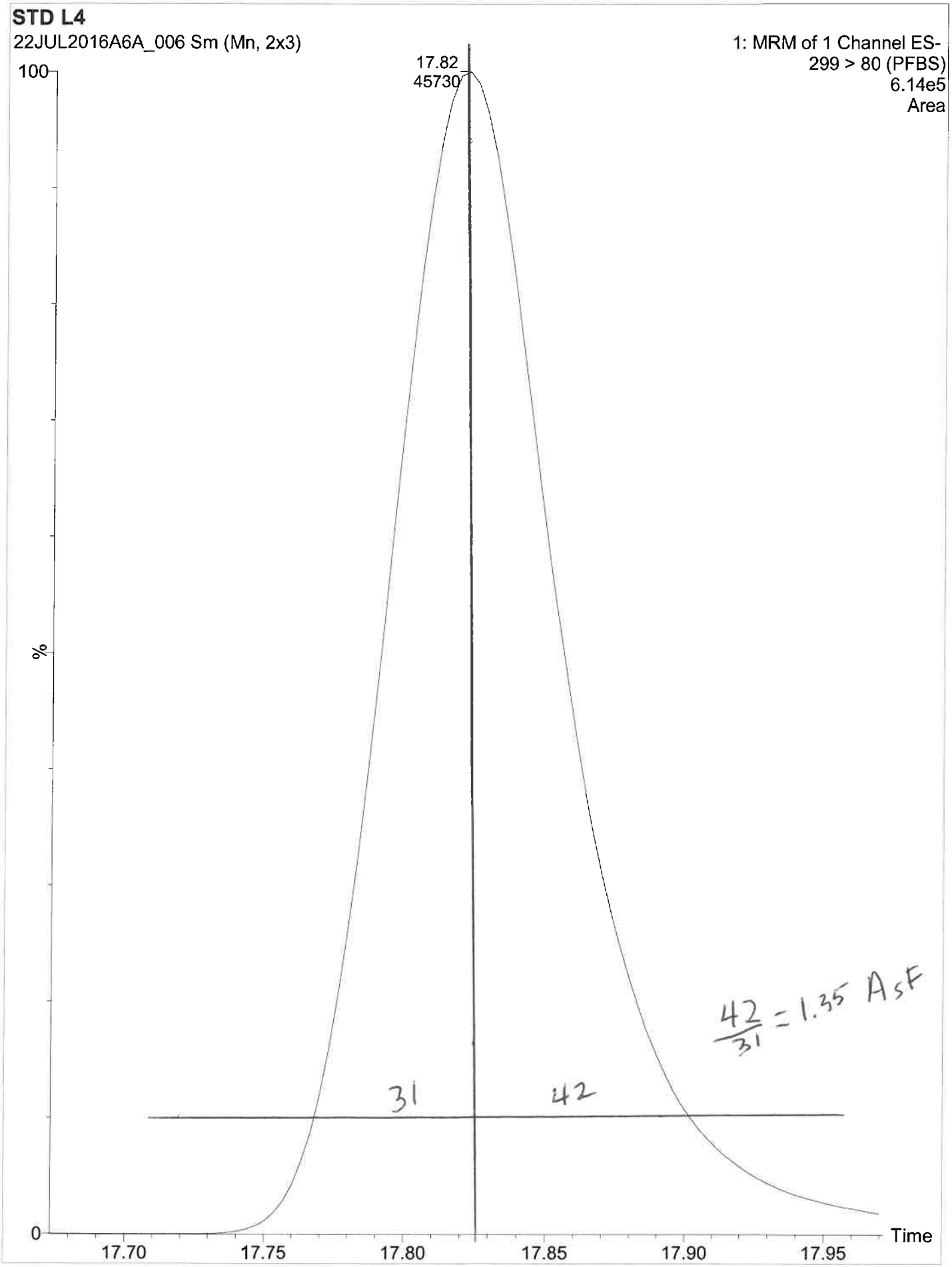
STD L4
22JUL2016A6A_006 Sm (Mn, 2x3)
1: MRM of 1 Channel ES-
299 > 80 (PFBS)
6.14e5
Area
17.82
45730
100
%
0
31
42
42/31 = 1.35 AsF
17.70
17.75
17.80
17.85
17.90
17.95
Time

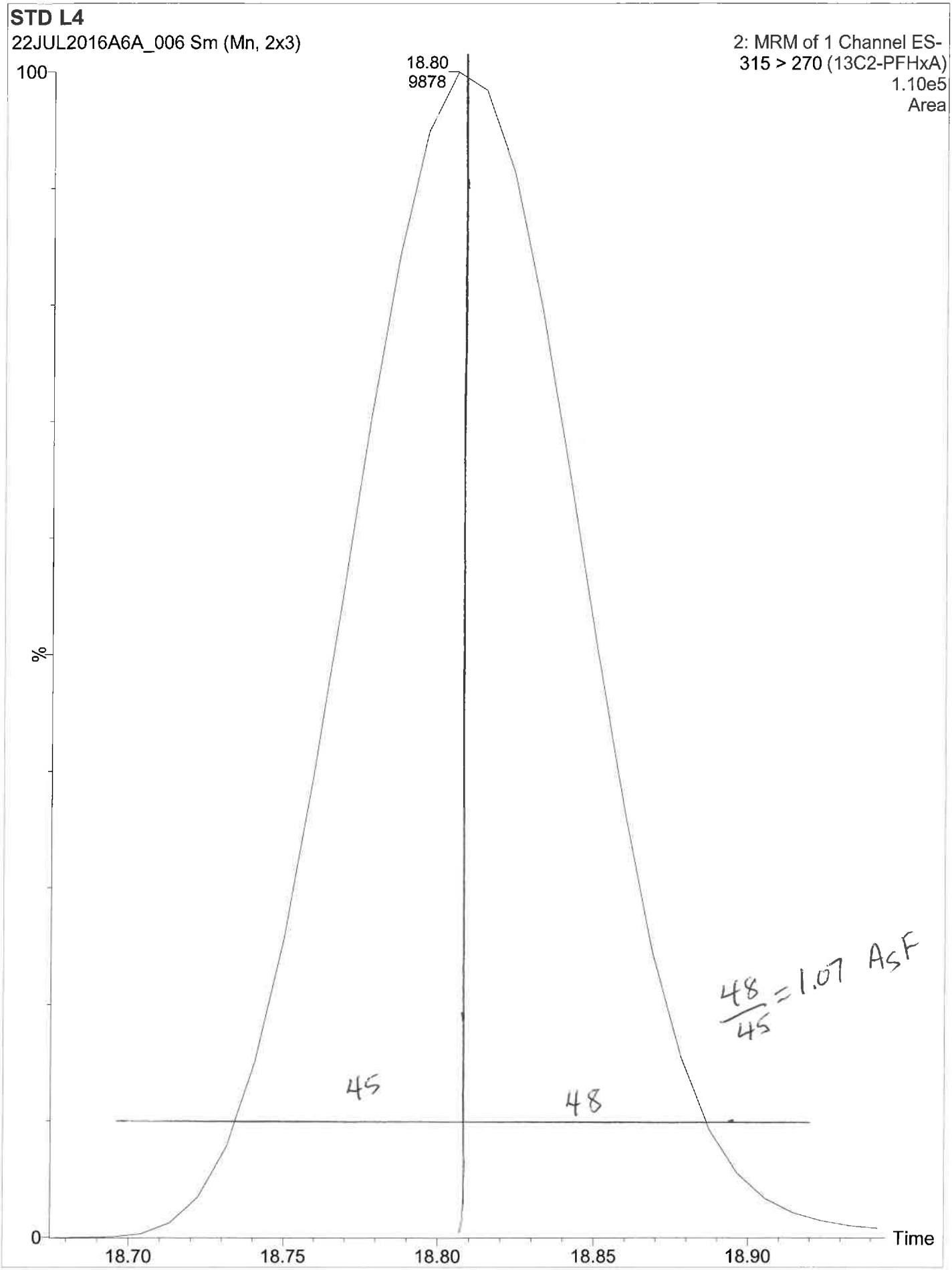
STD L4
22JUL2016A6A_006 Sm (Mn, 2x3)
2: MRM of 1 Channel ES-
315 > 270 (13C2-PFHxA)
1.10e5
Area
18.80
9878
100
%
0
45
48
48/45 = 1.07 AsF
18.70
18.75
18.80
18.85
18.90
Time

FORM VII
LCMS CONTINUING CALIBRATION DATA

Lab Name: TestAmerica Sacramento Job No.: 320-19691-1

SDG No.:

Lab Sample ID: CCVL 320-119135/10 Calibration Date: 07/22/2016 19:37

Instrument ID: A6 Calib Start Date: 07/22/2016 16:09

GC Column: Atlantis d-C18 ID: 2.10(mm) Calib End Date: 07/22/2016 18:38

Lab File ID: 22JUL2016A6A_010.d Conc. Units: ng/mL

ANALYTE	CURVE TYPE	AVE RRF	RRF	MIN RRF	CALC AMOUNT	SPIKE AMOUNT	%D	MAX %D
Perfluorobutanesulfonic acid	Lin2F		0.8064		21.7	23.0	-5.3	50.0
Perfluorohexanesulfonic acid	Lin2F		0.7648		6.98	7.61	-6.9	50.0
Perfluoroheptanoic acid	Lin2F		1.022		2.39	2.57	-3.1	50.0
Perfluorooctanoic acid	Lin2F		1.079		5.30	5.08	9.5	50.0
Perfluorooctane sulfonic acid	Lin2F		0.9652		9.85	10.2	-1.5	50.0
Perfluorononanoic acid	Lin1F		1.055		4.77	5.06	-14.6	50.0
13C2 PFHxA	Ave	1.551	1.548		9.98	10.0	4.5	30.0
13C2 PFDA	Ave	0.8701	0.8430		9.69	10.0	-7.8	30.0

FORM VII
LCMS CONTINUING CALIBRATION DATA

Lab Name: TestAmerica Sacramento Job No.: 320-19691-1

SDG No.:

Lab Sample ID: ICV 320-119135/11 Calibration Date: 07/22/2016 20:07

Instrument ID: A6 Calib Start Date: 07/22/2016 16:09

GC Column: Atlantis d-C18 ID: 2.10(mm) Calib End Date: 07/22/2016 18:38

Lab File ID: 22JUL2016A6A_011.d Conc. Units: ng/mL

ANALYTE	CURVE TYPE	AVE RRF	RRF	MIN RRF	CALC AMOUNT	SPIKE AMOUNT	%D	MAX %D
Perfluorobutanesulfonic acid	Lin2F		0.8913		93.6	90.0	4.7	30.0
Perfluorohexanesulfonic acid	Lin2F		0.6766		24.3	29.9	-17.7	30.0
Perfluoroheptanoic acid	Lin2F		1.235		11.3	10.0	17.1	30.0
Perfluorooctanoic acid	Lin2F		0.9612		18.6	20.1	-2.5	30.0
Perfluorooctane sulfonic acid	Lin2F		0.8286		33.2	40.0	-15.4	30.0
Perfluorononanoic acid	Lin1F		1.042		21.6	23.2	-15.7	30.0
13C2 PFHxA	Ave	1.551	1.895		12.2	10.0	27.9	30.0
13C2 PFDA	Ave	0.8701	1.024		11.8	10.0	12.1	30.0

FORM VII
LCMS CONTINUING CALIBRATION DATA

Lab Name: TestAmerica Sacramento Job No.: 320-19691-1

SDG No.:

Lab Sample ID: CCV 320-119136/38 Calibration Date: 07/23/2016 00:04

Instrument ID: A6 Calib Start Date: 07/22/2016 16:09

GC Column: Atlantis d-C18 ID: 2.10(mm) Calib End Date: 07/22/2016 18:38

Lab File ID: 22JUL2016A6A_019.d Conc. Units: ng/mL

ANALYTE	CURVE TYPE	AVE RRF	RRF	MIN RRF	CALC AMOUNT	SPIKE AMOUNT	%D	MAX %D
Perfluorobutanesulfonic acid	Lin2F		0.8262		43.7	45.3	-3.0	30.0
Perfluorohexanesulfonic acid	Lin2F		0.7802		14.0	15.0	-5.1	30.0
Perfluoroheptanoic acid	Lin2F		1.074		4.96	5.07	1.9	30.0
Perfluorooctanoic acid	Lin2F		0.9157		8.85	10.0	-7.1	30.0
Perfluorooctane sulfonic acid	Lin2F		0.8938		18.0	20.1	-8.8	30.0
Perfluorononanoic acid	Lin1F		1.050		9.36	9.98	-15.1	30.0
13C2 PFHxA	Ave	1.551	1.406		9.07	10.0	-5.1	30.0
13C2 PFDA	Ave	0.8701	0.8191		9.41	10.0	-10.4	30.0

FORM VII
LCMS CONTINUING CALIBRATION DATA

Lab Name: TestAmerica Sacramento Job No.: 320-19691-1

SDG No.:

Lab Sample ID: CCV 320-119136/24 Calibration Date: 07/23/2016 06:30

Instrument ID: A6 Calib Start Date: 07/22/2016 16:09

GC Column: Atlantis d-C18 ID: 2.10(mm) Calib End Date: 07/22/2016 18:38

Lab File ID: 22JUL2016A6A_032.d Conc. Units: ng/mL

ANALYTE	CURVE TYPE	AVE RRF	RRF	MIN RRF	CALC AMOUNT	SPIKE AMOUNT	%D	MAX %D
Perfluorobutanesulfonic acid	Lin2F		0.8129		128	135	-5.1	30.0
Perfluorohexanesulfonic acid	Lin2F		0.8251		44.3	44.8	-1.1	30.0
Perfluoroheptanoic acid	Lin2F		1.220		16.8	15.1	11.2	30.0
Perfluorooctanoic acid	Lin2F		0.9660		27.9	29.9	-6.7	30.0
Perfluorooctane sulfonic acid	Lin2F		0.9820		59.0	60.0	-1.7	30.0
Perfluorononanoic acid	Lin1F		1.126		30.0	29.8	0.6	30.0
13C2 PFHxA	Ave	1.551	1.518		9.79	10.0	-2.1	30.0
13C2 PFDA	Ave	0.8701	0.8239		9.47	10.0	-5.3	30.0

FORM VII
LCMS CONTINUING CALIBRATION DATA

Lab Name: TestAmerica Sacramento Job No.: 320-19691-1

SDG No.:

Lab Sample ID: CCV 320-119137/24 Calibration Date: 07/23/2016 06:30

Instrument ID: A6 Calib Start Date: 07/22/2016 16:09

GC Column: Atlantis d-C18 ID: 2.10(mm) Calib End Date: 07/22/2016 18:38

Lab File ID: 22JUL2016A6A_032.d Conc. Units: ng/mL

ANALYTE	CURVE TYPE	AVE RRF	RRF	MIN RRF	CALC AMOUNT	SPIKE AMOUNT	%D	MAX %D
Perfluorobutanesulfonic acid	Lin2F		0.8129		128	135	-5.1	30.0
Perfluorohexanesulfonic acid	Lin2F		0.8251		44.3	44.8	-1.1	30.0
Perfluoroheptanoic acid	Lin2F		1.220		16.8	15.1	11.2	30.0
Perfluorooctanoic acid	Lin2F		0.9660		27.9	29.9	-6.7	30.0
Perfluorooctane sulfonic acid	Lin2F		0.9820		59.0	60.0	-1.7	30.0
Perfluorononanoic acid	Lin1F		1.126		30.0	29.8	0.6	30.0
13C2 PFHxA	Ave	1.551	1.518		9.79	10.0	-2.1	30.0
13C2 PFDA	Ave	0.8701	0.8239		9.47	10.0	-5.3	30.0

FORM VII
LCMS CONTINUING CALIBRATION DATA

Lab Name: TestAmerica Sacramento Job No.: 320-19691-1

SDG No.:

Lab Sample ID: CCV 320-119137/102 Calibration Date: 07/23/2016 12:39

Instrument ID: A6 Calib Start Date: 07/22/2016 16:09

GC Column: Atlantis d-C18 ID: 2.10(mm) Calib End Date: 07/22/2016 18:38

Lab File ID: 22JUL2016A6A_043.d Conc. Units: ng/mL

ANALYTE	CURVE TYPE	AVE RRF	RRF	MIN RRF	CALC AMOUNT	SPIKE AMOUNT	%D	MAX %D
Perfluorobutanesulfonic acid	Lin2F		0.7771		41.1	45.3	-9.3	30.0
Perfluorohexanesulfonic acid	Lin2F		0.7871		14.1	15.0	-5.7	30.0
Perfluoroheptanoic acid	Lin2F		1.157		5.34	5.07	5.4	30.0
Perfluorooctanoic acid	Lin2F		0.9892		9.56	10.0	-4.5	30.0
Perfluorooctane sulfonic acid	Lin2F		0.9236		18.6	20.1	-7.6	30.0
Perfluorononanoic acid	Lin1F		1.108		9.87	9.98	-1.0	30.0
13C2 PFHxA	Ave	1.551	1.437		9.26	10.0	-7.4	30.0
13C2 PFDA	Ave	0.8701	0.7983		9.17	10.0	-8.3	30.0

FORM VII
LCMS CONTINUING CALIBRATION DATA

Lab Name: TestAmerica Sacramento Job No.: 320-19691-1

SDG No.:

Lab Sample ID: CCV 320-119229/155 Calibration Date: 07/23/2016 20:42

Instrument ID: A6 Calib Start Date: 07/22/2016 16:09

GC Column: Atlantis d-C18 ID: 2.10(mm) Calib End Date: 07/22/2016 18:38

Lab File ID: 22JUL2016A6A_056.d Conc. Units: ng/mL

ANALYTE	CURVE TYPE	AVE RRF	RRF	MIN RRF	CALC AMOUNT	SPIKE AMOUNT	%D	MAX %D
Perfluorobutanesulfonic acid	Lin2F		0.8024		127	135	-6.3	30.0
Perfluorohexanesulfonic acid	Lin2F		0.8327		44.7	44.8	-0.2	30.0
Perfluoroheptanoic acid	Lin2F		1.166		16.1	15.1	6.3	30.0
Perfluorooctanoic acid	Lin2F		0.8937		25.8	29.9	-13.7	30.0
Perfluorooctane sulfonic acid	Lin2F		1.022		61.4	60.0	2.3	30.0
Perfluorononanoic acid	Lin1F		1.078		28.7	29.8	-3.7	30.0
13C2 PFHxA	Ave	1.551	1.521		9.81	10.0	-1.9	30.0
13C2 PFDA	Ave	0.8701	0.8222		9.45	10.0	-5.5	30.0

FORM VII
LCMS CONTINUING CALIBRATION DATA

Lab Name: TestAmerica Sacramento Job No.: 320-19691-1

SDG No.:

Lab Sample ID: CCV 320-119229/158 Calibration Date: 07/24/2016 01:39

Instrument ID: A6 Calib Start Date: 07/22/2016 16:09

GC Column: Atlantis d-C18 ID: 2.10(mm) Calib End Date: 07/22/2016 18:38

Lab File ID: 22JUL2016A6A_066.d Conc. Units: ng/mL

ANALYTE	CURVE TYPE	AVE RRF	RRF	MIN RRF	CALC AMOUNT	SPIKE AMOUNT	%D	MAX %D
Perfluorobutanesulfonic acid	Lin2F		0.8369		132	135	-2.3	30.0
Perfluorohexanesulfonic acid	Lin2F		0.8339		44.7	44.8	-0.0	30.0
Perfluoroheptanoic acid	Lin2F		1.183		16.3	15.1	7.8	30.0
Perfluorooctanoic acid	Lin2F		1.002		28.9	29.9	-3.2	30.0
Perfluorooctane sulfonic acid	Lin2F		1.007		60.5	60.0	0.8	30.0
Perfluorononanoic acid	Lin1F		1.057		28.1	29.8	-5.6	30.0
13C2 PFHxA	Ave	1.551	1.471		9.49	10.0	-5.1	30.0
13C2 PFDA	Ave	0.8701	0.8268		9.50	10.0	-5.0	30.0

FORM I
LCMS ORGANICS ANALYSIS DATA SHEET

Lab Name: TestAmerica Sacramento
Job No.: 320-19691-1
SDG No.:
Client Sample ID:
Lab Sample ID: MB 320-115662/1-A
Matrix: Water
Lab File ID: 22JUL2016A6A_021.d
Analysis Method: 537
Date Collected:
Extraction Method: 537
Date Extracted: 06/28/2016 07:59
Sample wt/vol: 250(mL)
Date Analyzed: 07/23/2016 01:03
Con. Extract Vol.: 1.0(mL)
Dilution Factor: 1
Injection Volume: 10(uL)
GC Column: Atlantis d-C18 ID: 2.1(mm)
% Moisture:
GPC Cleanup:(Y/N) N
Analysis Batch No.: 119136
Units: ug/L

CAS NO.	COMPOUND NAME	RESULT	Q	LOQ	LOD	DL
1763-23-1	Perfluorooctane sulfonic acid	0.048	U	0.060	0.048	0.016
335-67-1	Perfluorooctanoic acid	0.024	U	0.030	0.024	0.0094
375-95-1	Perfluorononanoic acid	0.024	U	0.030	0.024	0.011
355-46-4	Perfluorohexanesulfonic acid	0.036	U	0.045	0.036	0.012
375-85-9	Perfluoroheptanoic acid	0.012	U	0.015	0.012	0.0046
375-73-5	Perfluorobutanesulfonic acid	0.11	U	0.14	0.11	0.048

CAS NO.	SURROGATE	%REC	Q	LIMITS
STL00993	13C2 PFHxA	85		70-130
STL00996	13C2 PFDA	83		70-130

FORM I
LCMS ORGANICS ANALYSIS DATA SHEET

Lab Name: TestAmerica Sacramento
Job No.: 320-19691-1
SDG No.:
Client Sample ID:
Lab Sample ID: LCS 320-115662/2-A
Matrix: Water
Lab File ID: 22JUL2016A6A_058.d
Analysis Method: 537
Date Collected:
Extraction Method: 537
Date Extracted: 06/28/2016 07:59
Sample wt/vol: 250(mL)
Date Analyzed: 07/23/2016 21:42
Con. Extract Vol.: 1.0(mL)
Dilution Factor: 1
Injection Volume: 10(uL)
GC Column: Atlantis d-C18 ID: 2.1(mm)
% Moisture:
GPC Cleanup:(Y/N) N
Analysis Batch No.: 119229
Units: ug/L

CAS NO.	COMPOUND NAME	RESULT	Q	LOQ	LOD	DL
1763-23-1	Perfluorooctane sulfonic acid	0.244		0.060	0.048	0.016
335-67-1	Perfluorooctanoic acid	0.121		0.030	0.024	0.0094
375-95-1	Perfluorononanoic acid	0.126		0.030	0.024	0.011
355-46-4	Perfluorohexanesulfonic acid	0.191		0.045	0.036	0.012
375-85-9	Perfluoroheptanoic acid	0.0666		0.015	0.012	0.0046
375-73-5	Perfluorobutanesulfonic acid	0.510		0.14	0.11	0.048

CAS NO.	SURROGATE	%REC	Q	LIMITS
STL00993	13C2 PFHxA	90		70-130
STL00996	13C2 PFDA	88		70-130

FORM I
LCMS ORGANICS ANALYSIS DATA SHEET

Lab Name: TestAmerica Sacramento
Job No.: 320-19691-1
SDG No.:
Client Sample ID: Well-03G-062016-1132 MS
Lab Sample ID: 320-19691-3 MS
Matrix: Water
Lab File ID: 22JUL2016A6A_062.d
Analysis Method: 537
Date Collected: 06/20/2016 11:32
Extraction Method: 537
Date Extracted: 06/28/2016 07:59
Sample wt/vol: 268.8(mL)
Date Analyzed: 07/23/2016 23:40
Con. Extract Vol.: 1.0(mL)
Dilution Factor: 1
Injection Volume: 10(uL)
GC Column: Atlantis d-C18 ID: 2.1(mm)
% Moisture:
GPC Cleanup:(Y/N) N
Analysis Batch No.: 119229
Units: ug/L

CAS NO.	COMPOUND NAME	RESULT	Q	LOQ	LOD	DL
1763-23-1	Perfluorooctane sulfonic acid	0.133	U Q	0.056	0.045	0.014
335-67-1	Perfluorooctanoic acid	0.0651		0.028	0.022	0.0088
375-95-1	Perfluorononanoic acid	0.0670		0.028	0.022	0.011
355-46-4	Perfluorohexanesulfonic acid	0.0981	Q	0.042	0.033	0.011
375-85-9	Perfluoroheptanoic acid	0.0354		0.014	0.011	0.0043
375-73-5	Perfluorobutanesulfonic acid	0.302	Q	0.13	0.10	0.044

CAS NO.	SURROGATE	%REC	Q	LIMITS
STL00993	13C2 PFHxA	89		70-130
STL00996	13C2 PFDA	93		70-130

FORM I
LCMS ORGANICS ANALYSIS DATA SHEET

Lab Name: TestAmerica Sacramento | Job No.: 320-19691-1

SDG No.:

Client Sample ID: Well-03G-062016-1132 MSD | Lab Sample ID: 320-19691-3 MSD

Matrix: Water | Lab File ID: 22JUL2016A6A_063.d

Analysis Method: 537 | Date Collected: 06/20/2016 11:32

Extraction Method: 537 | Date Extracted: 06/28/2016 07:59

Sample wt/vol: 264.8(mL) | Date Analyzed: 07/24/2016 00:10

Con. Extract Vol.: 1.0(mL) | Dilution Factor: 1

Injection Volume: 10(uL) | GC Column: Atlantis d-C18 ID: 2.1(mm)

% Moisture: | GPC Cleanup:(Y/N) N

Analysis Batch No.: 119229 | Units: ug/L

CAS NO.	COMPOUND NAME	RESULT	Q	LOQ	LOD	DL
1763-23-1	Perfluorooctane sulfonic acid	0.129	U Q	0.057	0.045	0.015
335-67-1	Perfluorooctanoic acid	0.0641		0.028	0.023	0.0089
375-95-1	Perfluorononanoic acid	0.0676		0.028	0.023	0.011
355-46-4	Perfluorohexanesulfonic acid	0.0986	Q	0.042	0.034	0.011
375-85-9	Perfluoroheptanoic acid	0.0326		0.014	0.011	0.0043
375-73-5	Perfluorobutanesulfonic acid	0.291	Q	0.13	0.10	0.045

CAS NO.	SURROGATE	%REC	Q	LIMITS
STL00993	13C2 PFHxA	83		70-130
STL00996	13C2 PFDA	86		70-130

LCMS ANALYSIS RUN LOG

Lab Name: TestAmerica Sacramento Job No.: 320-19691-1

SDG No.:

Instrument ID: A6 Start Date: 07/22/2016 16:09

Analysis Batch Number: 119135 End Date: 07/23/2016 00:04

LAB SAMPLE ID	CLIENT SAMPLE ID	DATE ANALYZED	DILUTION FACTOR	LAB FILE ID	COLUMN ID
STD 320-119135/3 IC		07/22/2016 16:09	1	22JUL2016A6A_003.d	Atlantis d-C18 2.1(mm)
STD 320-119135/4 IC		07/22/2016 16:39	1	22JUL2016A6A_004.d	Atlantis d-C18 2.1(mm)
STD 320-119135/5 IC		07/22/2016 17:09	1	22JUL2016A6A_005.d	Atlantis d-C18 2.1(mm)
STD 320-119135/6 ICISAV		07/22/2016 17:38	1	22JUL2016A6A_006.d	Atlantis d-C18 2.1(mm)
STD 320-119135/7 IC		07/22/2016 18:08	1	22JUL2016A6A_007.d	Atlantis d-C18 2.1(mm)
STD 320-119135/8 IC		07/22/2016 18:38	1	22JUL2016A6A_008.d	Atlantis d-C18 2.1(mm)
ZZZZZ		07/22/2016 19:07	1		Atlantis d-C18 2.1(mm)
CCVL 320-119135/10		07/22/2016 19:37	1	22JUL2016A6A_010.d	Atlantis d-C18 2.1(mm)
ICV 320-119135/11		07/22/2016 20:07	1	22JUL2016A6A_011.d	Atlantis d-C18 2.1(mm)
ZZZZZ		07/22/2016 21:06	1		Atlantis d-C18 2.1(mm)
ZZZZZ		07/22/2016 21:36	1		Atlantis d-C18 2.1(mm)
ZZZZZ		07/22/2016 22:05	1		Atlantis d-C18 2.1(mm)
ZZZZZ		07/22/2016 22:35	1		Atlantis d-C18 2.1(mm)
ZZZZZ		07/22/2016 23:05	1		Atlantis d-C18 2.1(mm)
ZZZZZ		07/22/2016 23:34	1		Atlantis d-C18 2.1(mm)
CCV 320-119135/38 CCVIS		07/23/2016 00:04	1		Atlantis d-C18 2.1(mm)

537

LCMS ANALYSIS RUN LOG

Lab Name: TestAmerica Sacramento Job No.: 320-19691-1

SDG No.:

Instrument ID: A6 Start Date: 07/23/2016 00:04

Analysis Batch Number: 119136 End Date: 07/23/2016 06:30

LAB SAMPLE ID	CLIENT SAMPLE ID	DATE ANALYZED	DILUTION FACTOR	LAB FILE ID	COLUMN ID
CCV 320-119136/38 CCVIS		07/23/2016 00:04	1	22JUL2016A6A_019.d	Atlantis d-C18 2.1(mm)
ZZZZZ		07/23/2016 00:34	1		Atlantis d-C18 2.1(mm)
MB 320-115662/1-A		07/23/2016 01:03	1	22JUL2016A6A_021.d	Atlantis d-C18 2.1(mm)
ZZZZZ		07/23/2016 01:33	1		Atlantis d-C18 2.1(mm)
ZZZZZ		07/23/2016 02:03	1		Atlantis d-C18 2.1(mm)
ZZZZZ		07/23/2016 02:32	1		Atlantis d-C18 2.1(mm)
ZZZZZ		07/23/2016 03:02	1		Atlantis d-C18 2.1(mm)
ZZZZZ		07/23/2016 03:32	1		Atlantis d-C18 2.1(mm)
ZZZZZ		07/23/2016 04:01	1		Atlantis d-C18 2.1(mm)
ZZZZZ		07/23/2016 04:31	1		Atlantis d-C18 2.1(mm)
ZZZZZ		07/23/2016 05:01	1		Atlantis d-C18 2.1(mm)
ZZZZZ		07/23/2016 05:30	1		Atlantis d-C18 2.1(mm)
ZZZZZ		07/23/2016 06:00	1		Atlantis d-C18 2.1(mm)
CCV 320-119136/24 CCVIS		07/23/2016 06:30	1	22JUL2016A6A_032.d	Atlantis d-C18 2.1(mm)

537

LCMS ANALYSIS RUN LOG

Lab Name: TestAmerica Sacramento Job No.: 320-19691-1

SDG No.:

Instrument ID: A6 Start Date: 07/23/2016 06:30

Analysis Batch Number: 119137 End Date: 07/23/2016 12:39

LAB SAMPLE ID	CLIENT SAMPLE ID	DATE ANALYZED	DILUTION FACTOR	LAB FILE ID	COLUMN ID
CCV 320-119137/24 CCVIS		07/23/2016 06:30	1	22JUL2016A6A_032.d	Atlantis d-C18 2.1(mm)
ZZZZZ		07/23/2016 06:59	1		Atlantis d-C18 2.1(mm)
320-19691-5		07/23/2016 07:29	1	22JUL2016A6A_034.d	Atlantis d-C18 2.1(mm)
ZZZZZ		07/23/2016 07:59	1		Atlantis d-C18 2.1(mm)
ZZZZZ		07/23/2016 08:28	1		Atlantis d-C18 2.1(mm)
ZZZZZ		07/23/2016 08:58	1		Atlantis d-C18 2.1(mm)
ZZZZZ		07/23/2016 09:28	1		Atlantis d-C18 2.1(mm)
ZZZZZ		07/23/2016 09:57	1		Atlantis d-C18 2.1(mm)
ZZZZZ		07/23/2016 10:27	1		Atlantis d-C18 2.1(mm)
ZZZZZ		07/23/2016 10:57	1		Atlantis d-C18 2.1(mm)
ZZZZZ		07/23/2016 12:10	1		Atlantis d-C18 2.1(mm)
CCV 320-119137/102 CCVIS		07/23/2016 12:39	1	22JUL2016A6A_043.d	Atlantis d-C18 2.1(mm)

537

LCMS ANALYSIS RUN LOG

Lab Name: TestAmerica Sacramento Job No.: 320-19691-1

SDG No.:

Instrument ID: A6 Start Date: 07/23/2016 20:42

Analysis Batch Number: 119229 End Date: 07/24/2016 01:39

LAB SAMPLE ID	CLIENT SAMPLE ID	DATE ANALYZED	DILUTION FACTOR	LAB FILE ID	COLUMN ID
CCV 320-119229/155 CCVIS		07/23/2016 20:42	1	22JUL2016A6A_056.d	Atlantis d-C18 2.1(mm)
ZZZZZ		07/23/2016 21:12	1		Atlantis d-C18 2.1(mm)
LCS 320-115662/2-A		07/23/2016 21:42	1	22JUL2016A6A_058.d	Atlantis d-C18 2.1(mm)
320-19691-1		07/23/2016 22:11	1	22JUL2016A6A_059.d	Atlantis d-C18 2.1(mm)
320-19691-2		07/23/2016 22:41	1	22JUL2016A6A_060.d	Atlantis d-C18 2.1(mm)
320-19691-3		07/23/2016 23:11	1	22JUL2016A6A_061.d	Atlantis d-C18 2.1(mm)
320-19691-3 MS		07/23/2016 23:40	1	22JUL2016A6A_062.d	Atlantis d-C18 2.1(mm)
320-19691-3 MSD		07/24/2016 00:10	1	22JUL2016A6A_063.d	Atlantis d-C18 2.1(mm)
320-19691-4		07/24/2016 00:40	1	22JUL2016A6A_064.d	Atlantis d-C18 2.1(mm)
ZZZZZ		07/24/2016 01:09	1		Atlantis d-C18 2.1(mm)
CCV 320-119229/158 CCVIS		07/24/2016 01:39	1	22JUL2016A6A_066.d	Atlantis d-C18 2.1(mm)

537

LCMS BATCH WORKSHEET

Lab Name: TestAmerica Sacramento Job No.: 320-19691-1

SDG No.:

Batch Number: 115662 Batch Start Date: 06/28/16 07:59 Batch Analyst: Norans, Rhianne M

Batch Method: 537 Batch End Date: 06/29/16 09:15

Lab Sample ID	Client Sample ID	Method Chain	Basis	GrossWeight	TareWeight	InitialAmount	FinalAmount	ReceivedpH	LC537-HSP 00008
MB 320-115662/1		537, 537				250 mL	1.0 mL	7 SU	
LCS 320-115662/2		537, 537				250 mL	1.0 mL	7 SU	50 uL
320-19691-A-1	Well-01G-062016-1100	537, 537	T	316.38 g	25.91 g	290.5 mL	1.0 mL	7 SU	
320-19691-A-2	Well-02G-062016-1020	537, 537	T	316.97 g	27.12 g	289.9 mL	1.0 mL	7 SU	
320-19691-A-3	Well-03G-062016-1132	537, 537	T	283.68 g	25.78 g	257.9 mL	1.0 mL	7 SU	
320-19691-A-3 MS	Well-03G-062016-1132	537, 537	T	294.89 g	26.10 g	268.8 mL	1.0 mL	7 SU	
320-19691-B-3 MSD	Well-03G-062016-1132	537, 537	T	291.65 g	26.85 g	264.8 mL	1.0 mL	7 SU	
320-19691-A-4	DUP-062016-1025	537, 537	T	306.66 g	26.14 g	280.5 mL	1.0 mL	7 SU	
320-19691-A-5	FB-062016-1034	537, 537	T	281.01 g	27.12 g	253.9 mL	1.0 mL	8 SU	

Lab Sample ID	Client Sample ID	Method Chain	Basis	LC537-IS 00016	LC537-MSP 00009	LC537-SU 00015	AnalysisComment		
MB 320-115662/1		537, 537		20 uL		50 uL	Chlorine ND		
LCS 320-115662/2		537, 537		20 uL		50 uL	Chlorine ND		
320-19691-A-1	Well-01G-062016-1100	537, 537	T	20 uL		50 uL	Chlorine ND		
320-19691-A-2	Well-02G-062016-1020	537, 537	T	20 uL		50 uL	Chlorine ND		
320-19691-A-3	Well-03G-062016-1132	537, 537	T	20 uL		50 uL	Chlorine ND		
320-19691-A-3 MS	Well-03G-062016-1132	537, 537	T	20 uL	50 uL	50 uL	Chlorine ND		
320-19691-B-3 MSD	Well-03G-062016-1132	537, 537	T	20 uL	50 uL	50 uL	Chlorine ND		
320-19691-A-4	DUP-062016-1025	537, 537	T	20 uL		50 uL	Chlorine ND		
320-19691-A-5	FB-062016-1034	537, 537	T	20 uL		50 uL	Chlorine ND		

The pound sign (#) in the amount added field denotes that the reagent was used undiluted. All calculations are performed using the stated concentration for this reagent.

LCMS BATCH WORKSHEET

Lab Name: TestAmerica Sacramento Job No.: 320-19691-1

SDG No.:

Batch Number: 115662 Batch Start Date: 06/28/16 07:59 Batch Analyst: Norans, Rhianne M

Batch Method: 537 Batch End Date: 06/29/16 09:15

Batch Notes	
Manifold ID	3
Methanol ID	656445
Pipette ID	EC15219,EC15131
SPE Cartridge ID	6246600-06
Trizma ID	SLBN2122V
Reagent Water ID	6/24/16

Basis	Basis Description
T	Total/NA

The pound sign (#) in the amount added field denotes that the reagent was used undiluted. All calculations are performed using the stated concentration for this reagent.

Shipping and Receiving Documents

TestAmerica Sacramento
880 Riverside Parkway

West Sacramento, CA 95605-1500
phone 916.373.5600 fax 303.467.7248

Chain of Custody Record

360325-Boston

TestAmerica
THE LEADER IN ENVIRONMENTAL TESTING

Regulatory Program: ☐ DW ☐ NPDES ☐ RCRA ☐ Other:

TestAmerica Laboratories, Inc.

Client Contact	Project Manager: Steven Passafaro	Site Contact: Erin Foley	Date: 6/20/16	COC No: 1
Renova Environmental Services	Tel/Fax: 508-339-3200	Lab Contact: Jerry Lanier	Carrier:	1 of 1 COCs
3417 Sunset Avenue	Analysis Turnaround Time			Sampler: Erin Foley
Ocean Township, NJ 07712	☑ CALENDAR DAYS ☐ WORKING DAYS			For Lab Use Only:
732-659-1000 Phone	TAT if different from Below _____			Walk-in Client:
732-659-1034 FAX	☑ 2 weeks			Lab Sampling:
Project Name: ACOE Fort Devens	☐ 1 week			
Site: South Post	☐ 2 days			Job / SDG No.:
P O # W912WJ-15-C-0038	☐ 1 day			

Sample Identification	Sample Date	Sample Time	Sample Type (C=Comp, G=Grab)	Matrix	# of Cont.	Filtered Sample (Y/N)	Perform MS / MSD (Y/N)	PFCs - Method 537	Sample Specific Notes:
Well-01G-062016- 1100	6/20/2016	1100	G	DW	2	N		X	
Well-02G-062016- 1020	6/20/2016	1020	G	DW	2	N		X	
Well-03G-062016- 1132	6/20/2016	1132	G	DW	6	N	Y	X	
DUP-062016- 1025	6/20/2016	1025	G	DW	2	N		X	
FB-062016- 1034	6/20/2016	1034	G	AQ	2	N		X	

320-19691 Chain of Custody

Preservation Used: 1= Ice, 2= HCl; 3= H2SO4; 4=HNO3; 5=NaOH; 6= Other _____

Possible Hazard Identification:
Are any samples from a listed EPA Hazardous Waste? Please List any EPA Waste Codes for the sample in the Comments Section if the lab is to dispose of the sample.
☐ Non-Hazard ☐ Flammable ☐ Skin Irritant ☐ Poison B ☐ Unknown

Sample Disposal (A fee may be assessed if samples are retained longer than 1 month)
☐ Return to Client ☐ Disposal by Lab ☐ Archive for Months

Special Instructions/QC Requirements & Comments:

Custody Seals Intact: ☐ Yes ☐ No | Custody Seal No.: | Cooler Temp. (°C): Obs'd: 1.1 Corr'd: 0.4 | Therm ID No.: IR12

Relinquished by:	Company:	Date/Time:	Received by:	Company:	Date/Time:
Erin Foley	SOV Corp	6-20-16 1230	[illegible]	TA	6-20-16 1230
Relinquished by: [illegible] 6	Company: TA	Date/Time: 6-20-16 1800	Received by: Troyb. Turpon	Company: TAS	Date/Time: 6/21/16 09:30
Relinquished by:	Company:	Date/Time:	Received in Laboratory by:	Company:	Date/Time:

Form No. CA-C-WI-002, Rev. 4.9, dated 2/2/2016

Login Sample Receipt Checklist

Client: Renova Environmental Services

Job Number: 320-19691-1

Login Number: 19691
List Number: 1
Creator: Nelson, Kym D

List Source: TestAmerica Sacramento

Question	Answer	Comment
Radioactivity wasn't checked or is </= background as measured by a survey meter.	True	
The cooler's custody seal, if present, is intact.	True	
Sample custody seals, if present, are intact.	True	
The cooler or samples do not appear to have been compromised or tampered with.	True	
Samples were received on ice.	True	
Cooler Temperature is acceptable.	True	
Cooler Temperature is recorded.	True	
COC is present.	True	
COC is filled out in ink and legible.	True	
COC is filled out with all pertinent information.	True	
Is the Field Sampler's name present on COC?	True	
There are no discrepancies between the containers received and the COC.	True	
Samples are received within Holding Time (excluding tests with immediate HTs)	True	
Sample containers have legible labels.	True	
Containers are not broken or leaking.	True	
Sample collection date/times are provided.	True	
Appropriate sample containers are used.	True	
Sample bottles are completely filled.	N/A	
Sample Preservation Verified.	True	
There is sufficient vol. for all requested analyses, incl. any requested MS/MSDs	True	
Containers requiring zero headspace have no headspace or bubble is <6mm (1/4").	True	
Multiphasic samples are not present.	True	
Samples do not require splitting or compositing.	True	
Residual Chlorine Checked.	N/A	

September 6, 2016

Ms. Penelope Reddy
US Army Corps of Engineers, New England District Contracts Branch
696 Virginia Road
Concord, MA 01742-2751

RE: Fort Devens Army Installation, Devens, MA
MacPherson Well PFC Analytical Results

Ms. Reddy,

Koman Government Solutions LLC (KGS) collected samples on 28 July 2016 for laboratory analysis of perflourinated compounds (PFCs) from the public water supply MacPherson Well in Ayer, MA. This letter presents the results of the sampling event.

All samples were collected in accordance with the August 2016 *Perflourinated Compound Field Sampling Plan* prepared by KGS. Upon collection, samples were submitted under chain-of-custody to Test America Sacramento for laboratory analysis of PFCs by USEPA Method 537. In addition to the sample collected from the MacPherson Well, one field duplicate sample (DUP-01) and matrix spike/matrix spike duplicate samples were collected from the MacPherson Well for laboratory quality control purposes. A field blank (MacPherson Field Blank) was collected during the sampling event in accordance with the procedures detailed in the Field Sampling Plan.

Estimated levels below the Limit of Quantitation (LOQ) of select PFCs, including PFOS and PFOA, were reported in both the MacPherson Well and field duplicate (DUP-01) samples. The results of the laboratory analysis are presented on **Table 1**, and the laboratory analytical report has been included as **Attachment 1**.

Data validation was conducted by the KGS Project Chemist in accordance with the procedures detailed in the Field Sampling Plan and the *Quality Assurance Project Plan for the Annual Long Term Monitoring and Maintenance Program (LTMMP)* prepared by KGS (August 2016). The results of the data validation indicated that the analysis was conducted within the specifications of the method and that no results were rejected. However, due to low surrogate percent recovery, data from the field blank (MacPherson Field Blank) were qualified as estimated non-detect (UJ). The data validation report has been included as **Attachment 2**.

If you have any questions, please do not hesitate to contact the undersigned at (508) 366- 7442.

Sincerely,

Elizabeth Anderson, PE
Project Manager
KOMAN Government Solutions, LLC

Tables
Table 1 – MacPherson Well Analytical Results
Attachments
Attachment 1 – Laboratory Analytical Report Attachment 2 – Data Validation Report

cc: Robert Simeone, BRAC Environmental Coordinator

TABLES

Table 1
MacPherson Well PFC Analytical Results
July 2016

				MacPherson Well		DUP-01 (MacPherson Well)		MacPherson Field Blank	
			Project Action Limit [1]	07/28/2016		07/28/2016		07/28/2016	
Method	**Target Compounds**	**CAS Number**	**µg/L**	**Result (ug/L)**	**Q**	**Result (ug/L)**	**Q**	**Result (ug/L)**	**Q**
Perfluorinated Compounds (PFCs) Method 537	Perfluorobutanesulfonic acid (PFBS)	375-73-5		0.097	U	0.1	U	0.097	UJ
	Perfluoroheptanoic acid (PFHpA)	375-85-9		**0.015**	**J**	**0.011**	**J**	0.011	UJ
	Perfluorohexanesulfonic acid (PFHxA)	355-46-4		**0.054**	**J**	**0.052**		0.032	UJ
	Perfluorononanoic acid (PFNA)	375-95-1		0.021	U	0.022	U	0.021	UJ
	Perfluorooctane sulfonic acid (PFOS)	1763-23-1	0.07	**0.044**	**J**	**0.042**	**J**	0.042	UJ
	Perfluorooctanoic acid (PFOA)	335-67-1	0.07	**0.025**	**J**	**0.024**	**J**	0.021	UJ

Notes :
µg/L = microgram per liter
Q = Qualifier
U = Non-detect
J = Estimated Result
UJ = Estimated non-detect
[1] = Project Action Limits shown are Health Advisory Limits as specified in the May 2016 USEPA Health Advisories for PFOS and PFOA (EPA 822-R-16-004 and EPA 822-R-16-005).

ATTACHMENT 1
Laboratory Analytical Report

TestAmerica

THE LEADER IN ENVIRONMENTAL TESTING

ANALYTICAL REPORT

TestAmerica Laboratories, Inc.
TestAmerica Savannah
5102 LaRoche Avenue
Savannah, GA 31404
Tel: (912)354-7858

TestAmerica Job ID: 680-128033-1
Client Project/Site: Devens/MacPherson Well

For:
KOMAN Government Solutions, LLC
160 East Main St
Suite 2F
Westborough, Massachusetts 01581

Attn: Laurie Ekes

Authorized for release by:
8/22/2016 9:56:24 AM

Jerry Lanier, Project Manager I
(912)354-7858 e.3410
jerry.lanier@testamericainc.com

LINKS

Review your project results through TotalAccess

Have a Question? Ask The Expert

Visit us at:
www.testamericainc.com

The test results in this report meet all 2003 NELAC and 2009 TNI requirements for accredited parameters, exceptions are noted in this report. This report may not be reproduced except in full, and with written approval from the laboratory. For questions please contact the Project Manager at the e-mail address or telephone number listed on this page.

This report has been electronically signed and authorized by the signatory. Electronic signature is intended to be the legally binding equivalent of a traditionally handwritten signature.

Results relate only to the items tested and the sample(s) as received by the laboratory.

Table of Contents

Cover Page 1
Table of Contents 2
Case Narrative 3
Sample Summary 4
Method Summary 5
Definitions/Glossary 6
Detection Summary 7
Client Sample Results 8
Surrogate Summary 9
QC Sample Results 10
QC Association Summary 12
Lab Chronicle 13
Chain of Custody 14
Receipt Checklists 15
Certification Summary 16

Job ID: 680-128033-1

Laboratory: TestAmerica Savannah

Narrative

CASE NARRATIVE

Client: KOMAN Government Solutions, LLC

Project: Devens/MacPherson Well

Report Number: 680-128033-1

With the exceptions noted as flags or footnotes, standard analytical protocols were followed in the analysis of the samples and no problems were encountered or anomalies observed. In addition all laboratory quality control samples were within established control limits, with any exceptions noted below. Each sample was analyzed to achieve the lowest possible reporting limit within the constraints of the method. In the event of interference or analytes present at high concentrations, samples may be diluted. For diluted samples, the reporting limits are adjusted relative to the dilution required.

RECEIPT
The samples were received on 07/29/2016; the samples arrived in good condition, properly preserved and on ice. The temperature of the coolers at receipt was 0.6 C.

PERFLUORINATED ALKYL ACIDS (LC/MS)
Samples MacPherson Well (680-128033-1), DUP-01 (680-128033-2) and MacPherson Field Blank (680-128033-3) were analyzed for Perfluorinated Alkyl Acids (LC/MS) in accordance with EPA Method 537. The samples were prepared on 08/01/2016 and analyzed on 08/17/2016.

The following samples MacPherson Well (680-128033-1[MSD]) and DUP-01 (680-128033-2) have a pH of 8.

The following sample MacPherson Field Blank (680-128033-3) has a pH of 9.

Surrogate recovery for the following sample was outside control limits: MacPherson Field Blank (680-128033-3). Evidence of matrix interference is present; therefore, re-extraction and/or re-analysis was not performed.

The matrix spike / matrix spike duplicate (MS/MSD) recoveries for batch 320-120247 were outside control limits. Sample matrix interference and/or non-homogeneity are suspected because the associated laboratory control sample (LCS) recovery was within acceptance limits.

Refer to the QC report for details.

No additional analytical or quality issues were noted, other than those described above or in the Definitions/Glossary page.

Sample Summary

Client: KOMAN Government Solutions, LLC
Project/Site: Devens/MacPherson Well

TestAmerica Job ID: 680-128033-1

Lab Sample ID	Client Sample ID	Matrix	Collected	Received
680-128033-1	MacPherson Well	Water	07/28/16 00:00	07/29/16 09:35
680-128033-2	DUP-01	Water	07/28/16 00:00	07/29/16 09:35
680-128033-3	MacPherson Field Blank	Water	07/28/16 00:00	07/29/16 09:35

Method Summary

Client: KOMAN Government Solutions, LLC
Project/Site: Devens/MacPherson Well

TestAmerica Job ID: 680-128033-1

Method	Method Description	Protocol	Laboratory
537	Perfluorinated Alkyl Acids (LC/MS)	EPA	TAL SAC

Protocol References:

EPA = US Environmental Protection Agency

Laboratory References:

TAL SAC = TestAmerica Sacramento, 880 Riverside Parkway, West Sacramento, CA 95605, TEL (916)373-5600

Qualifiers

LCMS

Qualifier	Qualifier Description
U	Undetected at the Limit of Detection.
J	Estimated: The quantitation is an estimation due to discrepancies in meeting certain analyte-specific quality control criteria.
J	Estimated: The analyte was positively identified; the quantitation is an estimation
M	Manual integrated compound.
Q	One or more quality control criteria failed.

Glossary

Abbreviation	These commonly used abbreviations may or may not be present in this report.
¤	Listed under the "D" column to designate that the result is reported on a dry weight basis
%R	Percent Recovery
CFL	Contains Free Liquid
CNF	Contains no Free Liquid
DER	Duplicate error ratio (normalized absolute difference)
Dil Fac	Dilution Factor
DL, RA, RE, IN	Indicates a Dilution, Re-analysis, Re-extraction, or additional Initial metals/anion analysis of the sample
DLC	Decision level concentration
MDA	Minimum detectable activity
EDL	Estimated Detection Limit
MDC	Minimum detectable concentration
MDL	Method Detection Limit
ML	Minimum Level (Dioxin)
NC	Not Calculated
ND	Not detected at the reporting limit (or MDL or EDL if shown)
PQL	Practical Quantitation Limit
QC	Quality Control
RER	Relative error ratio
RL	Reporting Limit or Requested Limit (Radiochemistry)
RPD	Relative Percent Difference, a measure of the relative difference between two points
TEF	Toxicity Equivalent Factor (Dioxin)
TEQ	Toxicity Equivalent Quotient (Dioxin)

Detection Summary

Client: KOMAN Government Solutions, LLC
Project/Site: Devens/MacPherson Well

TestAmerica Job ID: 680-128033-1

Client Sample ID: MacPherson Well — Lab Sample ID: 680-128033-1

Analyte	Result	Qualifier	LOQ	LOD	DL	Unit	Dil Fac	D	Method	Prep Type
Perfluorooctane sulfonic acid	0.044	J	0.053	0.042	0.014	ug/L	1		537	Total/NA
Perfluorooctanoic acid	0.025	J M	0.026	0.021	0.0083	ug/L	1		537	Total/NA
Perfluorohexanesulfonic acid	0.054	J	0.040	0.032	0.010	ug/L	1		537	Total/NA
Perfluoroheptanoic acid	0.015	J	0.013	0.011	0.0040	ug/L	1		537	Total/NA

Client Sample ID: DUP-01 — Lab Sample ID: 680-128033-2

Analyte	Result	Qualifier	LOQ	LOD	DL	Unit	Dil Fac	D	Method	Prep Type
Perfluorooctane sulfonic acid	0.042	J	0.055	0.044	0.014	ug/L	1		537	Total/NA
Perfluorooctanoic acid	0.024	J M	0.028	0.022	0.0086	ug/L	1		537	Total/NA
Perfluorohexanesulfonic acid	0.052		0.041	0.033	0.011	ug/L	1		537	Total/NA
Perfluoroheptanoic acid	0.011	J M	0.014	0.011	0.0042	ug/L	1		537	Total/NA

Client Sample ID: MacPherson Field Blank — Lab Sample ID: 680-128033-3

No Detections.

This Detection Summary does not include radiochemical test results.

Client Sample Results

Client: KOMAN Government Solutions, LLC
Project/Site: Devens/MacPherson Well

TestAmerica Job ID: 680-128033-1

Client Sample ID: MacPherson Well

Lab Sample ID: 680-128033-1
Date Collected: 07/28/16 00:00
Matrix: Water
Date Received: 07/29/16 09:35

Method: 537 - Perfluorinated Alkyl Acids (LC/MS)

Analyte	Result	Qualifier	LOQ	LOD	DL	Unit	D	Analyzed	Dil Fac
Perfluorooctane sulfonic acid	0.044	J	0.053	0.042	0.014	ug/L		08/17/16 17:50	1
Perfluorooctanoic acid	0.025	J M	0.026	0.021	0.0083	ug/L		08/17/16 17:50	1
Perfluorononanoic acid	0.021	U	0.026	0.021	0.0099	ug/L		08/17/16 17:50	1
Perfluorohexanesulfonic acid	0.054	J	0.040	0.032	0.010	ug/L		08/17/16 17:50	1
Perfluoroheptanoic acid	0.015	J	0.013	0.011	0.0040	ug/L		08/17/16 17:50	1
Perfluorobutanesulfonic acid	0.097	U	0.12	0.097	0.042	ug/L		08/17/16 17:50	1

Surrogate	*%Recovery*	*Qualifier*	*Limits*	*Prepared*	*Analyzed*	*Dil Fac*
13C2 PFHxA	*130*		*70 - 130*	*08/01/16 08:53*	*08/17/16 17:50*	*1*
13C2 PFDA	*130*		*70 - 130*	*08/01/16 08:53*	*08/17/16 17:50*	*1*

Client Sample ID: DUP-01

Lab Sample ID: 680-128033-2
Date Collected: 07/28/16 00:00
Matrix: Water
Date Received: 07/29/16 09:35

Method: 537 - Perfluorinated Alkyl Acids (LC/MS)

Analyte	Result	Qualifier	LOQ	LOD	DL	Unit	D	Analyzed	Dil Fac
Perfluorooctane sulfonic acid	0.042	J	0.055	0.044	0.014	ug/L		08/17/16 20:48	1
Perfluorooctanoic acid	0.024	J M	0.028	0.022	0.0086	ug/L		08/17/16 20:48	1
Perfluorononanoic acid	0.022	U	0.028	0.022	0.010	ug/L		08/17/16 20:48	1
Perfluorohexanesulfonic acid	0.052		0.041	0.033	0.011	ug/L		08/17/16 20:48	1
Perfluoroheptanoic acid	0.011	J M	0.014	0.011	0.0042	ug/L		08/17/16 20:48	1
Perfluorobutanesulfonic acid	0.10	U	0.13	0.10	0.044	ug/L		08/17/16 20:48	1

Surrogate	*%Recovery*	*Qualifier*	*Limits*	*Prepared*	*Analyzed*	*Dil Fac*
13C2 PFHxA	*112*		*70 - 130*	*08/01/16 08:53*	*08/17/16 20:48*	*1*
13C2 PFDA	*109*		*70 - 130*	*08/01/16 08:53*	*08/17/16 20:48*	*1*

Client Sample ID: MacPherson Field Blank

Lab Sample ID: 680-128033-3
Date Collected: 07/28/16 00:00
Matrix: Water
Date Received: 07/29/16 09:35

Method: 537 - Perfluorinated Alkyl Acids (LC/MS)

Analyte	Result	Qualifier	LOQ	LOD	DL	Unit	D	Analyzed	Dil Fac
Perfluorooctane sulfonic acid	0.042	U M	0.053	0.042	0.014	ug/L		08/17/16 21:18	1
Perfluorooctanoic acid	0.021	U	0.026	0.021	0.0083	ug/L		08/17/16 21:18	1
Perfluorononanoic acid	0.021	U	0.026	0.021	0.0099	ug/L		08/17/16 21:18	1
Perfluorohexanesulfonic acid	0.032	U	0.040	0.032	0.010	ug/L		08/17/16 21:18	1
Perfluoroheptanoic acid	0.011	U	0.013	0.011	0.0040	ug/L		08/17/16 21:18	1
Perfluorobutanesulfonic acid	0.097	U M	0.12	0.097	0.042	ug/L		08/17/16 21:18	1

Surrogate	*%Recovery*	*Qualifier*	*Limits*	*Prepared*	*Analyzed*	*Dil Fac*
13C2 PFHxA	*54*	*Q*	*70 - 130*	*08/01/16 08:53*	*08/17/16 21:18*	*1*
13C2 PFDA	*107*		*70 - 130*	*08/01/16 08:53*	*08/17/16 21:18*	*1*

Surrogate Summary

Client: KOMAN Government Solutions, LLC
Project/Site: Devens/MacPherson Well

TestAmerica Job ID: 680-128033-1

Method: 537 - Perfluorinated Alkyl Acids (LC/MS)

Matrix: Water **Prep Type: Total/NA**

		Percent Surrogate Recovery (Acceptance Limits)							
Lab Sample ID	Client Sample ID	13C2 PFHxA (70-130)	13C2 PFDA (70-130)						
680-128033-1	MacPherson Well	130	130						
680-128033-1 MS	MacPherson Well	121	122						
680-128033-1 MSD	MacPherson Well	107	106						
680-128033-2	DUP-01	112	109						
680-128033-3	MacPherson Field Blank	54 Q	107						
LCS 320-120247/2-A	Lab Control Sample	124	125						
MB 320-120247/1-A	Method Blank	125	117						

Surrogate Legend

13C2 PFHxA = 13C2 PFHxA

13C2 PFDA = 13C2 PFDA

Method: 537 - Perfluorinated Alkyl Acids (LC/MS)

Lab Sample ID: MB 320-120247/1-A — **Client Sample ID: Method Blank**
Matrix: Water — **Prep Type: Total/NA**
Analysis Batch: 122592 — **Prep Batch: 120247**

Analyte	MB Result	MB Qualifier	LOQ	LOD	DL	Unit	D	Analyzed	Dil Fac
Perfluorooctane sulfonic acid	0.048	U	0.060	0.048	0.016	ug/L		08/17/16 16:51	1
Perfluorooctanoic acid	0.024	U	0.030	0.024	0.0094	ug/L		08/17/16 16:51	1
Perfluorononanoic acid	0.024	U	0.030	0.024	0.011	ug/L		08/17/16 16:51	1
Perfluorohexanesulfonic acid	0.036	U	0.045	0.036	0.012	ug/L		08/17/16 16:51	1
Perfluoroheptanoic acid	0.012	U	0.015	0.012	0.0046	ug/L		08/17/16 16:51	1
Perfluorobutanesulfonic acid	0.11	U	0.14	0.11	0.048	ug/L		08/17/16 16:51	1

Surrogate	*MB %Recovery*	*MB Qualifier*	*Limits*	*Prepared*	*Analyzed*	*Dil Fac*
13C2 PFHxA	*125*		*70 - 130*	*08/01/16 08:53*	*08/17/16 16:51*	*1*
13C2 PFDA	*117*		*70 - 130*	*08/01/16 08:53*	*08/17/16 16:51*	*1*

Lab Sample ID: LCS 320-120247/2-A — **Client Sample ID: Lab Control Sample**
Matrix: Water — **Prep Type: Total/NA**
Analysis Batch: 122592 — **Prep Batch: 120247**

Analyte	Spike Added	LCS Result	LCS Qualifier	Unit	D	%Rec	%Rec. Limits
Perfluorooctane sulfonic acid	0.160	0.169		ug/L		105	70 - 130
Perfluorooctanoic acid	0.0797	0.0782		ug/L		98	70 - 130
Perfluorononanoic acid	0.0794	0.0869		ug/L		109	70 - 130
Perfluorohexanesulfonic acid	0.119	0.121		ug/L		102	70 - 130
Perfluoroheptanoic acid	0.0403	0.0401		ug/L		99	70 - 130
Perfluorobutanesulfonic acid	0.361	0.405		ug/L		112	70 - 130

Surrogate	*LCS %Recovery*	*LCS Qualifier*	*Limits*
13C2 PFHxA	*124*		*70 - 130*
13C2 PFDA	*125*		*70 - 130*

Lab Sample ID: 680-128033-1 MS — **Client Sample ID: MacPherson Well**
Matrix: Water — **Prep Type: Total/NA**
Analysis Batch: 122593 — **Prep Batch: 120247**

Analyte	Sample Result	Sample Qualifier	Spike Added	MS Result	MS Qualifier	Unit	D	%Rec	%Rec. Limits
Perfluorooctane sulfonic acid	0.044	J J	0.0353	0.0654	J	ug/L		61	70 - 130
Perfluorooctanoic acid	0.025	J M	0.0176	0.0371	M	ug/L		71	70 - 130
Perfluorononanoic acid	0.021	U	0.0175	0.0202	J	ug/L		115	70 - 130
Perfluorohexanesulfonic acid	0.054	J	0.0264	0.0708	J	ug/L		65	70 - 130
Perfluoroheptanoic acid	0.015	J	0.00890	0.0191	J M	ug/L		42	70 - 130
Perfluorobutanesulfonic acid	0.097	U	0.0796	0.0837	J	ug/L		105	70 - 130

Surrogate	*MS %Recovery*	*MS Qualifier*	*Limits*
13C2 PFHxA	*121*		*70 - 130*
13C2 PFDA	*122*		*70 - 130*

Method: 537 - Perfluorinated Alkyl Acids (LC/MS) (Continued)

Lab Sample ID: 680-128033-1 MSD
Matrix: Water
Analysis Batch: 122593

Client Sample ID: MacPherson Well
Prep Type: Total/NA
Prep Batch: 120247

Analyte	Sample Result	Sample Qualifier	Spike Added	MSD Result	MSD Qualifier	Unit	D	%Rec	%Rec. Limits	RPD	RPD Limit
Perfluorooctane sulfonic acid	0.044	J J	0.0366	0.0734		ug/L		81	70 - 130	11	30
Perfluorooctanoic acid	0.025	J M	0.0182	0.0408	M	ug/L		89	70 - 130	9	30
Perfluorononanoic acid	0.021	U	0.0182	0.0186	J	ug/L		103	70 - 130	8	30
Perfluorohexanesulfonic acid	0.054	J	0.0273	0.0738		ug/L		74	70 - 130	4	30
Perfluoroheptanoic acid	0.015	J	0.00922	0.0179	J	ug/L		28	70 - 130	6	30
Perfluorobutanesulfonic acid	0.097	U	0.0825	0.0898	J	ug/L		109	70 - 130	7	30

Surrogate	*MSD %Recovery*	*MSD Qualifier*	*Limits*
13C2 PFHxA	*107*		*70 - 130*
13C2 PFDA	*106*		*70 - 130*

QC Association Summary

Client: KOMAN Government Solutions, LLC
Project/Site: Devens/MacPherson Well

TestAmerica Job ID: 680-128033-1

LCMS

Prep Batch: 120247

Lab Sample ID	Client Sample ID	Prep Type	Matrix	Method	Prep Batch
680-128033-1	MacPherson Well	Total/NA	Water	537	
680-128033-2	DUP-01	Total/NA	Water	537	
680-128033-3	MacPherson Field Blank	Total/NA	Water	537	
MB 320-120247/1-A	Method Blank	Total/NA	Water	537	
LCS 320-120247/2-A	Lab Control Sample	Total/NA	Water	537	
680-128033-1 MS	MacPherson Well	Total/NA	Water	537	
680-128033-1 MSD	MacPherson Well	Total/NA	Water	537	

Analysis Batch: 122592

Lab Sample ID	Client Sample ID	Prep Type	Matrix	Method	Prep Batch
680-128033-1	MacPherson Well	Total/NA	Water	537	120247
MB 320-120247/1-A	Method Blank	Total/NA	Water	537	120247
LCS 320-120247/2-A	Lab Control Sample	Total/NA	Water	537	120247

Analysis Batch: 122593

Lab Sample ID	Client Sample ID	Prep Type	Matrix	Method	Prep Batch
680-128033-2	DUP-01	Total/NA	Water	537	120247
680-128033-3	MacPherson Field Blank	Total/NA	Water	537	120247
680-128033-1 MS	MacPherson Well	Total/NA	Water	537	120247
680-128033-1 MSD	MacPherson Well	Total/NA	Water	537	120247

Lab Chronicle

Client: KOMAN Government Solutions, LLC
Project/Site: Devens/MacPherson Well

TestAmerica Job ID: 680-128033-1

Client Sample ID: MacPherson Well — Lab Sample ID: 680-128033-1

Date Collected: 07/28/16 00:00 — **Matrix: Water**
Date Received: 07/29/16 09:35

Prep Type	Batch Type	Batch Method	Run	Dil Factor	Initial Amount	Final Amount	Batch Number	Prepared or Analyzed	Analyst	Lab
Total/NA	Prep	537			284.7 mL	1.0 mL	120247	08/01/16 08:53	VPM	TAL SAC
Total/NA	Analysis	537		1			122592	08/17/16 17:50	JRB	TAL SAC
	Instrument ID: A6									

Client Sample ID: DUP-01 — Lab Sample ID: 680-128033-2

Date Collected: 07/28/16 00:00 — **Matrix: Water**
Date Received: 07/29/16 09:35

Prep Type	Batch Type	Batch Method	Run	Dil Factor	Initial Amount	Final Amount	Batch Number	Prepared or Analyzed	Analyst	Lab
Total/NA	Prep	537			272.6 mL	1.0 mL	120247	08/01/16 08:53	VPM	TAL SAC
Total/NA	Analysis	537		1			122593	08/17/16 20:48	JRB	TAL SAC
	Instrument ID: A6									

Client Sample ID: MacPherson Field Blank — Lab Sample ID: 680-128033-3

Date Collected: 07/28/16 00:00 — **Matrix: Water**
Date Received: 07/29/16 09:35

Prep Type	Batch Type	Batch Method	Run	Dil Factor	Initial Amount	Final Amount	Batch Number	Prepared or Analyzed	Analyst	Lab
Total/NA	Prep	537			284.3 mL	1.0 mL	120247	08/01/16 08:53	VPM	TAL SAC
Total/NA	Analysis	537		1			122593	08/17/16 21:18	JRB	TAL SAC
	Instrument ID: A6									

Laboratory References:

TAL SAC = TestAmerica Sacramento, 880 Riverside Parkway, West Sacramento, CA 95605, TEL (916)373-5600

Chain of Custody Record

Temperature on Receipt _____

Drinking Water? Yes ☑ No ☐

680-128033 Chain of Custody

360325-Boston

TAL-4124 (1007)

Client	Project Manager	Date	Chain of Custody Number
KOMAN Government Solutions, LLC	Elizabeth Anderson	7/28/16	266647
Address	**Telephone Number (Area Code)/Fax Number**	**Lab Number**	**Page 1 of 1**
160 East Main St	508 366 7442		

City	State	Zip Code	Site Contact	Lab Contact
Westborough MA			Laurie Eles	

Project Name and Location (State): MacPherson Well, Devens MA

Carrier/Waybill Number:

Contract/Purchase Order/Quote No.:

Analysis (Attach list if more space is needed): 537-PFCs

Special Instructions/ Conditions of Receipt: SAE Tannant

Sample I.D. No. and Description (Containers for each sample may be combined on one line)	Date	Time	Matrix: Air	Aqueous	Sed.	Soil	Containers & Preservatives: Unpres.	H2SO4	HNO3	HCl	NaOH	ZnAc/ NaOH	Trizma	537-PFCs
MacPherson Well	7/28/16			X									X	X
DUP-01	↓			↓									↓	↓
MS														
MSD														
MacPherson Field Blank														

Possible Hazard Identification: ☐ Non-Hazard ☐ Flammable ☐ Skin Irritant ☐ Poison B ☐ Unknown

Sample Disposal: ☐ Return To Client ☒ Disposal By Lab ☐ Archive For _____ Months (A fee may be assessed if samples are retained longer than 1 month)

Turn Around Time Required: ☐ 24 Hours ☐ 48 Hours ☐ 7 Days ☒ 14 Days ☐ 21 Days ☐ Other _____

QC Requirements (Specify):

Relinquished By	Date	Time	Received By	Date	Time
1. Elizabeth Anderson	7/28/16	1515	1. [signature]	7-28-16	1515
2. [signature]	7-28-16	1800	2. [signature]	7/29/16	0935 0.6 °C
3.			3.		

Comments

DISTRIBUTION: WHITE - Returned to Client with Report; CANARY - Stays with the Sample; PINK - Field Copy

Login Sample Receipt Checklist

Client: KOMAN Government Solutions, LLC

Job Number: 680-128033-1

Login Number: 128033

List Source: TestAmerica Savannah

List Number: 1

Creator: Ragnaldsen, Amy E

Question	Answer	Comment
Radioactivity wasn't checked or is </= background as measured by a survey meter.	N/A	
The cooler's custody seal, if present, is intact.	True	
Sample custody seals, if present, are intact.	True	
The cooler or samples do not appear to have been compromised or tampered with.	True	
Samples were received on ice.	True	
Cooler Temperature is acceptable.	True	
Cooler Temperature is recorded.	True	
COC is present.	True	
COC is filled out in ink and legible.	True	
COC is filled out with all pertinent information.	True	
Is the Field Sampler's name present on COC?	True	
There are no discrepancies between the containers received and the COC.	True	
Samples are received within Holding Time (excluding tests with immediate HTs)	True	
Sample containers have legible labels.	True	
Containers are not broken or leaking.	True	
Sample collection date/times are provided.	True	
Appropriate sample containers are used.	True	
Sample bottles are completely filled.	True	
Sample Preservation Verified.	True	
There is sufficient vol. for all requested analyses, incl. any requested MS/MSDs	True	
Containers requiring zero headspace have no headspace or bubble is <6mm (1/4").	True	
Multiphasic samples are not present.	True	
Samples do not require splitting or compositing.	N/A	
Residual Chlorine Checked.	N/A	

Certification Summary

Client: KOMAN Government Solutions, LLC
Project/Site: Devens/MacPherson Well

TestAmerica Job ID: 680-128033-1

Laboratory: TestAmerica Savannah

The certifications listed below are applicable to this report.

Authority	Program	EPA Region	Certification ID	Expiration Date
A2LA	DoD ELAP		399.01	02-28-17

Laboratory: TestAmerica Sacramento

The certifications listed below are applicable to this report.

Authority	Program	EPA Region	Certification ID	Expiration Date
A2LA	DoD ELAP		2928-01	01-31-17

ATTACHMENT 2
Data Validation Report

Perfluorinated Alkyl Acids
Method 537

Site: Former Fort Devens, MA MacPherson Well Sampling	SDG: 680-128033
Laboratory: Test America, Sacramento, CA	Date: 08/26/2016
KGS Reviewer: Laurie Ekes, Project Chemist	Project: 1072

Client Sample ID	Lab Sample ID	Date Sampled	Analysis	Matrix
680-128033-1	MacPherson Well	07/28/2016	Target PFCs	Groundwater
680-128033-2	DUP-01	07/28/2016	Target PFCs	Groundwater
680-128033-3	MacPherson Field Blank	07/28/2016	Target PFCs	Field Blank

Summary - Data validation was performed on the data for one (1) groundwater sample, one (1) field duplicate sample collected from the MacPherson well in Ayer, MA and one (1) field blank sample submitted for Perfluorinated Alkyl Acids (PFCs) analysis by method 537. Samples were submitted to Test America in West Sacramento for analysis.

Narrative and Completeness Review – The case narrative and data package were checked for completeness. No discrepancies were noted.

Sample Delivery and Condition – Samples were preserved in the field with Trizma™. Samples arrived at the laboratory on 7/29/2016 in acceptable condition and temperature and were properly preserved. Proper custody was documented.

Qualification: None required.

Holding Times – All samples were extracted within the 7-day holding time and analyzed with the 40-day holding time required by the QAPP for preserved aqueous samples.

Qualification: None required.

Initial Calibration - Initial calibration curve analyzed on 8/16/2016 (Analytical Batch 122590) met method required acceptance criteria for all target compounds.

Qualification: None required.

Initial Calibration Verification (ICV): - Initial calibration verification analyzed on 8/17/2016 (ICV 320-122590-12) exhibited acceptable %Ds (≤30.0%).

Qualification: None required.

Continuing Calibration Verification (CCV): - The CCVs analyzed on 8/17/2016 (CCV 380-122592/31 and 122593/45) exhibited less than 20%.

Qualification: None required.

Surrogates – Surrogate recoveries were within the control limits for all field samples. The %R for the

surrogate, 13C2PFHxA, from the Field Blank (Lab Sample ID: 680-128033-3) was below the lower acceptance limit of 70%. The laboratory indicated that this discrepancy may be due to matrix interferences.

Qualification: The non-detect results for all analytes in the Field Blank sample were qualified as estimated (UJ).

Laboratory Control Sample – Percent recoveries for the LCS (320-120247/2-A) analyzed on 8/17/2016 with these samples were within %R control limits established in the QAPP.

Qualification: None required.

MS/MSD – Sample MacPherson Well (Lab Sample ID: 680-128033-1) was spiked and analyzed as matrix spike/matrix spike duplicate samples. The MS/MSD %Rs for perfluoroheptanoic acid were below control limits at 42 and 28%; RPDs were within acceptance limits. The MS %Rs for perfluorohexanesulfonic acid and perfluorooctane sulfonic acid (PFOS) were below control limits at 65 and 61%, respectively; the MSD %Rs and RPDs were within control limits. The %Rs and calculated RPDs were within control limits for all other target PFCs.

Qualification: The results for perfluoroheptanoic acid in the native and field duplicate samples were qualified as estimated by the laboratory; no further qualifications were necessary. The results for perfluorohexanesulfonic acid (0.54) were qualified as estimated in the sample, MacPherson Well.

Method Blank – The method blank (320-120247/1-A) prepared and analyzed with these samples was free of contamination.

Qualification: None required.

Field Blanks – One field blank was submitted with these samples, MacPherson Field Blank (Lab Sample ID: 680-128033-3). Target PFCs were all non-detect.

Qualification: None required.

Field Duplicate – Samples MacPherson Well (Lab Sample ID: 680-128033-1) and DUP-01 (Lab Sample ID: 680-128033-2) were field duplicate samples. The % RPD between the estimated results for perfluoroheptanoic acid was 30.8%. The remaining detected sample results were comparable with calculated RPDs less than 5%. Field duplicate sample results are summarized below.

	MacPherson Well	DUP-01	
	680-128033-1	680-128033-2	
Analyte	Result (ug/L)	Result (ug/L)	RPD (%)
Perfluoroheptanoic acid	**0.015**	**0.011**	30.77
Perfluorohexanesulfonic acid	**0.054**	**0.052**	3.77
Perfluorooctane sulfonic acid (PFOS)	**0.044**	**0.042**	4.65
Perfluorooctanoic acid (PFOA)	**0.025**	**0.024**	4.08

Qualification: The results for perfluoroheptanoic acid in the native and field duplicate samples were qualified as estimated by the laboratory; no further qualifications were necessary.

Compound Quantitation – Some compounds were manually quantitated by the laboratory for accurate

reporting. These data were reviewed; the “M” flags applied by the laboratory were removed during data validation. Analyte non-detections were reported as “ND”; these results should be considered the equivalent of “LOD U.” Analyte detections below the LOQ were reported as estimated (J) qualified results. These J qualifiers were retained unless superseded by a more severe qualifier.

Qualification: None required.

Qualification Summary Table - The PFC results reported in this SDG are acceptable with the noted qualifications highlighted in the table below. The data may be used for its intended purpose.

Lab Sample ID	Client Sample ID	CAS #	Analysis/Compound	Lab Value (ug/L)	Lab Qualifier	Validated Value (ug/L)	Validation Qualifier
680-128033-1	MacPherson Well	375-73-5	Perfluorobutanesulfonic acid	0.097	U	0.097	U
680-128033-1	MacPherson Well	375-85-9	Perfluoroheptanoic acid	0.015	J	0.015	J
680-128033-1	MacPherson Well	355-46-4	Perfluorohexanesulfonic acid	0.054	J	0.054	J
680-128033-1	MacPherson Well	375-95-1	Perfluorononanoic acid	0.021	U	0.021	U
680-128033-1	MacPherson Well	1763-23-1	Perfluorooctane sulfonic acid (PFOS)	0.044	J	0.044	J
680-128033-1	MacPherson Well	335-67-1	Perfluorooctanoic acid (PFOA)	0.025	J M	0.025	J
680-128033-2	DUP-01	375-73-5	Perfluorobutanesulfonic acid	0.1	U	0.1	U
680-128033-2	DUP-01	375-85-9	Perfluoroheptanoic acid	0.011	J M	0.011	J
680-128033-2	DUP-01	355-46-4	Perfluorohexanesulfonic acid	0.052		0.052	
680-128033-2	DUP-01	375-95-1	Perfluorononanoic acid	0.022	U	0.022	U
680-128033-2	DUP-01	1763-23-1	Perfluorooctane sulfonic acid (PFOS)	0.042	J	0.042	J
680-128033-2	DUP-01	335-67-1	Perfluorooctanoic acid (PFOA)	0.024	J M	0.024	J
680-128033-3	MacPherson Field Blank	375-73-5	Perfluorobutanesulfonic acid	0.097	U M	0.097	UJ
680-128033-3	MacPherson Field Blank	375-85-9	Perfluoroheptanoic acid	0.011	U	0.011	UJ
680-128033-3	MacPherson Field Blank	355-46-4	Perfluorohexanesulfonic acid	0.032	U	0.032	UJ
680-128033-3	MacPherson Field Blank	375-95-1	Perfluorononanoic acid	0.021	U	0.021	UJ
680-128033-3	MacPherson Field Blank	1763-23-1	Perfluorooctane sulfonic acid (PFOS)	0.042	U M	0.042	UJ
680-128033-3	MacPherson Field Blank	335-67-1	Perfluorooctanoic acid (PFOA)	0.021	U	0.021	UJ

ATTACHMENT 1
ADR Data Qualifier Summary

Data Qualifier Summary

Lab Reporting Batch ID: 680-128033-1 **Laboratory: TESTAME**

EDD Filename: 680-128033-1 **eQAPP Name: KGS_FtDevens_160822**

Method Category: **SVOA**

Method: **537** ***Matrix:*** **Water**

Sample ID: **DUP-01** ***Collected:*** **07/28/2016 12:00:00 AM** ***Analysis Type:*** **RES** ***Dilution:*** **1**

Analyte	Lab Result	Lab Qual	DL	DL Type	RL	RL Type	Units	Data Review Qual	Reason Code
Perfluoroheptanoic Acid	0.011	J M	0.011	LOD	0.014	LOQ	ug/L	J	Rl
Perfluorooctanoic Acid	0.024	J M	0.022	LOD	0.028	LOQ	ug/L	J	Rl
Perfluorooctanesulfonic Acid	0.042	J	0.044	LOD	0.055	LOQ	ug/L	J	Rl

Sample ID: **MacPherson Field Blank** ***Collected:*** **07/28/2016 12:00:00 AM** ***Analysis Type:*** **RES** ***Dilution:*** **1**

Analyte	Lab Result	Lab Qual	DL	DL Type	RL	RL Type	Units	Data Review Qual	Reason Code
Perfluorobutanesulfonic Acid	0.097	U M	0.097	LOD	0.12	LOQ	ug/L	UJ	Surr
Perfluoroheptanoic Acid	0.011	U	0.011	LOD	0.013	LOQ	ug/L	UJ	Surr
Perfluorohexanesulfonic Acid	0.032	U	0.032	LOD	0.040	LOQ	ug/L	UJ	Surr
Perfluorononanoic Acid	0.021	U	0.021	LOD	0.026	LOQ	ug/L	UJ	Surr
Perfluorooctanesulfonic Acid	0.042	U M	0.042	LOD	0.053	LOQ	ug/L	UJ	Surr
Perfluorooctanoic Acid	0.021	U	0.021	LOD	0.026	LOQ	ug/L	UJ	Surr

Sample ID: **MacPherson Well** ***Collected:*** **07/28/2016 12:00:00 AM** ***Analysis Type:*** **RES** ***Dilution:*** **1**

Analyte	Lab Result	Lab Qual	DL	DL Type	RL	RL Type	Units	Data Review Qual	Reason Code
Perfluoroheptanoic Acid	0.015	J	0.011	LOD	0.013	LOQ	ug/L	J	Ms
Perfluorohexanesulfonic Acid	0.054	J	0.032	LOD	0.040	LOQ	ug/L	J	Ms
Perfluorooctanesulfonic Acid	0.044	J	0.042	LOD	0.053	LOQ	ug/L	J	Rl, Ms
Perfluorooctanoic Acid	0.025	J M	0.021	LOD	0.026	LOQ	ug/L	J	Rl

* denotes a non-reportable result

Project Name and Number: 1024-003 - Former Fort Devens BRAC Legacy Sites

Data Qualifier Summary

Lab Reporting Batch ID: 680-128033-1 **Laboratory: TESTAME**

EDD Filename: 680-128033-1 **eQAPP Name: KGS_FtDevens_160822**

Reason Code Legend

Reason Code	*Description*
Ms	Matrix Spike Lower Estimation
Rl	Reporting Limit Trace Value
Surr	Surrogate/Tracer Recovery Lower Estimation

* denotes a non-reportable result

Project Name and Number: 1024-003 - Former Fort Devens BRAC Legacy Sites

ATTACHMENT 2
ADR Outliers

Matrix Spike/Matrix Spike Duplicate Outlier Report

Lab Reporting Batch ID: 680-128033-1 **Laboratory: TESTAME**

EDD Filename: 680-128033-1 **eQAPP Name: KGS_FtDevens_160822**

Method: **537**

Matrix: **Water**

QC Sample ID (Associated Samples)	Compound	MS %R	MSD %R	%R Limits	RPD (Limits)	Affected Compounds	Flag
MacPherson WellMS MacPherson WellMSD (MacPherson Well)	Perfluoroheptanoic Acid Perfluorohexanesulfonic Acid Perfluorooctanesulfonic Acid	42 65 61	28 - -	70.00-130.00 70.00-130.00 70.00-130.00	- - -	Perfluoroheptanoic Acid Perfluorohexanesulfonic Acid Perfluorooctanesulfonic Acid	J (all detects) UJ (all non-detects)

Surrogate Outlier Report

Lab Reporting Batch ID: 680-128033-1 **Laboratory: TESTAME**

EDD Filename: 680-128033-1 **eQAPP Name: KGS_FtDevens_160822**

Method: **537**
Matrix: **Water**

Sample ID (Analysis Type)	Surrogate	Sample % Recovery	% Recovery Limits	Affected Compounds	Flag
MacPherson Field Blank	13C2 PFHxA	54	70.00-130.00	All Target Analytes	J (all detects) UJ (all non-detects)

Reporting Limit Outliers

Lab Reporting Batch ID: 680-128033-1 **Laboratory: TESTAME**

EDD Filename: 680-128033-1 **eQAPP Name: KGS_FtDevens_160822**

Method: **537**

Matrix: **Water**

SampleID	Analyte	Lab Qual	Result	Reporting Limit	RL Type	Units	Flag
DUP-01	Perfluoroheptanoic Acid	J M	0.011	0.014	LOQ	ug/L	J (all detects)
	Perfluorooctanesulfonic Acid	J	0.042	0.055	LOQ	ug/L	
	Perfluorooctanoic Acid	J M	0.024	0.028	LOQ	ug/L	
MacPherson Well	Perfluorooctanesulfonic Acid	J	0.044	0.053	LOQ	ug/L	J (all detects)
	Perfluorooctanoic Acid	J M	0.025	0.026	LOQ	ug/L	

APPENDIX A.2 – MassDEP Supply Well Testing

con-test® ANALYTICAL LABORATORY
39 Spruce Street * East Longmeadow, MA 01028 * FAX 413/525-6405 * TEL. 413/525-2332

September 20, 2016

Bob Bostwick
Massachusetts DEP - Worcester
8 New Bond Street
Worcester, MA 01606

Project Location: Town of Ayer
Client Job Number:
Project Number: 101782.00
Laboratory Work Order Number: 16I0033

Enclosed are results of analyses for samples received by the laboratory on September 1, 2016. If you have any questions concerning this report, please feel free to contact me.

Sincerely,

Aaron L. Benoit
Project Manager

Table of Contents

Sample Summary	3
Case Narrative	4
Sample Results	5
16I0033-01	5
16I0033-02	6
16I0033-03	7
16I0033-04	8
16I0033-05	9
Flag/Qualifier Summary	10
Certifications	11
Chain of Custody/Sample Receipt	12

con-test® ANALYTICAL LABORATORY

39 Spruce Street * East Longmeadow, MA 01028 * FAX 413/525-6405 * TEL. 413/525-2332

Massachusetts DEP - Worcester
8 New Bond Street
Worcester, MA 01606
ATTN: Bob Bostwick

REPORT DATE: 9/20/2016

PURCHASE ORDER NUMBER:

PROJECT NUMBER: 101782.00

ANALYTICAL SUMMARY

WORK ORDER NUMBER: 16I0033

The results of analyses performed on the following samples submitted to the CON-TEST Analytical Laboratory are found in this report.

PROJECT LOCATION: Town of Ayer

FIELD SAMPLE #	LAB ID:	MATRIX	SAMPLE DESCRIPTION	TEST	SUB LAB
Mult 4 Grove Finished	16I0033-01	Drinking Water		-	
RW-06G Grove Well 6	16I0033-02	Drinking Water		-	
RW-07G Grove Well 7	16I0033-03	Drinking Water		-	
RW-08G Grove Well 8	16I0033-04	Drinking Water		-	
Blank	16I0033-05	Drinking Water		-	

con-test® ANALYTICAL LABORATORY

39 Spruce Street * East Longmeadow, MA 01028 * FAX 413/525-6405 * TEL. 413/525-2332

CASE NARRATIVE SUMMARY

All reported results are within defined laboratory quality control objectives unless listed below or otherwise qualified in this report.

The results of analyses reported only relate to samples submitted to the Con-Test Analytical Laboratory for testing.
I certify that the analyses listed above, unless specifically listed as subcontracted, if any, were performed under my direction according to the approved methodologies listed in this document, and that based upon my inquiry of those individuals immediately responsible for obtaining the information, the material contained in this report is, to the best of my knowledge and belief, accurate and complete.

Lisa A. Worthington
Project Manager

con-test® ANALYTICAL LABORATORY

39 Spruce Street * East Longmeadow, MA 01028 * FAX 413/525-6405 * TEL. 413/525-2332

Project Location: Town of Ayer
Sample Description:
Work Order: 16I0033

Date Received: 9/1/2016

Field Sample #: Mult 4 Grove Finished
Sampled: 9/1/2016 09:30

Sample ID: 16I0033-01

Sample Matrix: Drinking Water

PFOA-PFOS

Analyte	Results	RL	MCL/SMCL MA ORSG	Units	Dilution	Flag/Qual	Method	Date Prepared	Date/Time Analyzed	Analyst
See Attached Report Pages	Attached	Attached		Attached	1		EPA537	9/7/16	9/12/16 0:00	RWA

con-test® ANALYTICAL LABORATORY

39 Spruce Street * East Longmeadow, MA 01028 * FAX 413/525-6405 * TEL. 413/525-2332

Project Location: Town of Ayer
Sample Description:
Work Order: 16I0033

Date Received: 9/1/2016

Field Sample #: RW-06G Grove Well 6
Sampled: 9/1/2016 09:45

Sample ID: 16I0033-02

Sample Matrix: Drinking Water

PFOA-PFOS

Analyte	Results	RL	MCL/SMCL MA ORSG	Units	Dilution	Flag/Qual	Method	Date Prepared	Date/Time Analyzed	Analyst
See Attached Report Pages	Attached	Attached		Attached	1		EPA537	9/7/16	9/12/16 0:00	RWA

con-test® ANALYTICAL LABORATORY

39 Spruce Street * East Longmeadow, MA 01028 * FAX 413/525-6405 * TEL. 413/525-2332

Project Location: Town of Ayer
Sample Description:
Work Order: 16I0033

Date Received: 9/1/2016

Field Sample #: RW-07G Grove Well 7
Sampled: 9/1/2016 09:55

Sample ID: 16I0033-03

Sample Matrix: Drinking Water

PFOA-PFOS

Analyte	Results	RL	MCL/SMCL MA ORSG	Units	Dilution	Flag/Qual	Method	Date Prepared	Date/Time Analyzed	Analyst
See Attached Report Pages	Attached	Attached		Attached	1		EPA537	9/7/16	9/12/16 0:00	RWA

con-test® ANALYTICAL LABORATORY

39 Spruce Street * East Longmeadow, MA 01028 * FAX 413/525-6405 * TEL. 413/525-2332

Project Location: Town of Ayer
Sample Description:
Work Order: 16I0033

Date Received: 9/1/2016

Field Sample #: RW-08G Grove Well 8
Sampled: 9/1/2016 10:00

Sample ID: 16I0033-04

Sample Matrix: Drinking Water

PFOA-PFOS

Analyte	Results	RL	MCL/SMCL MA ORSG	Units	Dilution	Flag/Qual	Method	Date Prepared	Date/Time Analyzed	Analyst
See Attached Report Pages	Attached	Attached		Attached	1		EPA537	9/7/16	9/12/16 0:00	RWA

con-test® ANALYTICAL LABORATORY

39 Spruce Street * East Longmeadow, MA 01028 * FAX 413/525-6405 * TEL. 413/525-2332

Project Location: Town of Ayer
Sample Description:
Work Order: 16I0033

Date Received: 9/1/2016

Field Sample #: Blank
Sampled: 9/1/2016 00:00

Sample ID: 16I0033-05

Sample Matrix: Drinking Water

PFOA-PFOS

Analyte	Results	RL	MCL/SMCL MA ORSG	Units	Dilution	Flag/Qual	Method	Date Prepared	Date/Time Analyzed	Analyst
See Attached Report Pages	Attached	Attached		Attached	1		EPA537	9/7/16	9/13/16 0:00	RWA

con-test® ANALYTICAL LABORATORY

39 Spruce Street * East Longmeadow, MA 01028 * FAX 413/525-6405 * TEL. 413/525-2332

FLAG/QUALIFIER SUMMARY

*	QC result is outside of established limits.
†	Wide recovery limits established for difficult compound.
‡	Wide RPD limits established for difficult compound.
#	Data exceeded client recommended or regulatory level
ND	Not Detected
RL	Reporting Limit
DL	Method Detection Limit
MCL	Maximum Contaminant Level

Percent recoveries and relative percent differences (RPDs) are determined by the software using values in the calculation which have not been rounded.

No results have been blank subtracted unless specified in the case narrative section.

39 Spruce Street * East Longmeadow, MA 01028 * FAX 413/525-6405 * TEL. 413/525-2332

CERTIFICATIONS

Certified Analyses included in this Report

Analyte	Certifications

No certified Analyses included in this Report

The CON-TEST Environmental Laboratory operates under the following certifications and accreditations:

Code	Description	Number	Expires
AIHA	AIHA-LAP, LLC - ISO17025:2005	100033	02/1/2018
MA	Massachusetts DEP	M-MA100	06/30/2017
CT	Connecticut Department of Publilc Health	PH-0567	09/30/2017
NY	New York State Department of Health	10899 NELAP	04/1/2017
NH-S	New Hampshire Environmental Lab	2516 NELAP	02/5/2017
RI	Rhode Island Department of Health	LAO00112	12/30/2016
NC	North Carolina Div. of Water Quality	652	12/31/2016
NJ	New Jersey DEP	MA007 NELAP	06/30/2017
FL	Florida Department of Health	E871027 NELAP	06/30/2017
VT	Vermont Department of Health Lead Laboratory	LL015036	07/30/2017
ME	State of Maine	2011028	06/9/2017
VA	Commonwealth of Virginia	460217	12/14/2016
NH-P	New Hampshire Environmental Lab	2557 NELAP	09/6/2017

16I0033

Regional Water Authority
90 Sargent Dr, New Haven, CT 06511
Phone: 203-401-2700
Fax: 203-401-6799

Chain of Custody Form

Company Name: Town of Ayer, Mass Water Department

Company Address: 25 Brook St Ayer, MA 01432

Sampler: R Linde

PO Number:

State Sample Collected: CT___ NY ___ Other(specify) MA

Evidence of Cooling (Circle): Y or N

Cooler Temp °C: _____

Container & Preservative Meet Criteria (Circle): Yes/ No

Test Requested, Container, & Preservative

RWA LIMS Number	Date Collected	Time Collected	Sample ID / Sample Location	Number of Bottles	EPA 537.1 250mL Plastic w/Tris HydroChloride & Tris (Hydroxymethly) Aminomethane	EPA 537.1/Poured Field Blank 250mL Plastic w/Tris HydroChloride & Tris (Hydroxymethly) Aminomethane				Remarks
01	9/1/16	930A	Mult 4 Grove finished	5	4	1				
02	9/1/16	945A	RW-06G Grove well 6	5	4	1				
03	9/1/16	955A	RW-07G Grove well 7	5	4	1				
04	9/1/16	10:00A	RW-08G Grove well 8	5	4	1				

Relinquished By (Signature): [signature]
Date & Time: 9/1/16

Relinquished by (Signature): [signature]
Date & Time: 9/1/16 4:45

Received By (Signature): [signature] 9/1/16
Date & Time: 11:00Am

Received By (Signature): 3.6°C [signature]
Date & Time: 9/1/16 1645

Comments:

\\Oa1\wq_lab\Forms Labels\Chain_of_Custody\Chain _of _Custody RWA 2015-04-08.xlsx

Table of Contents

39 Spruce St.
East Longmeadow, MA. 01028
P: 413-525-2332
F: 413-525-6405
www.contestlabs.com

con-test® ANALYTICAL LABORATORY

Sample Receipt Checklist

CLIENT NAME: Town of Ayer **RECEIVED BY:** RLF **DATE:** 9/1/16

1) **Was the chain(s) of custody relinquished and signed?** **Yes** X **No** ____ **No COC Incl.**
2) **Does the chain agree with the samples?** **Yes** X **No** ____
   If not, explain:
3) **Are all the samples in good condition?** **Yes** X **No** ____
   If not, explain:
4) **How were the samples received:**
   On Ice X Direct from Sampling ____ Ambient ____ In Cooler(s) X
   Were the samples received in Temperature Compliance of (2-6°C)? **Yes** X **No** ____ **N/A** ____
   Temperature °C by Temp blank ____ Temperature °C by Temp gun 3.6°C
5) **Are there Dissolved samples for the lab to filter?** **Yes** ____ **No** X
   Who was notified ____ Date ____ Time ____
6) **Are there any RUSH or SHORT HOLDING TIME samples?** **Yes** ____ **No** X
   Who was notified ____ Date ____ Time ____
7) **Location where samples are stored:** ____

   Permission to subcontract samples? Yes No
   (Walk-in clients only) if not already approved
   Client Signature: ____
8) **Do all samples have the proper Acid pH:** **Yes** ____ **No** ____ **N/A** X
9) **Do all samples have the proper Base pH:** **Yes** ____ **No** ____ **N/A** X
10) **Was the PC notified of any discrepancies with the CoC vs the samples:** **Yes** ____ **N/A** X

Containers received at Con-Test

	# of containers		# of containers
1 Liter Amber		16 oz amber	
500 mL Amber		8 oz amber/clear jar	
250 mL Amber (8oz amber)		4 oz amber/clear jar	
1 Liter Plastic		2 oz amber/clear jar	
500 mL Plastic		Plastic Bag / Ziploc	
250 mL plastic		SOC Kit	
40 mL Vial - type listed below	20	Perchlorate Kit	
Colisure / bacteria bottle		Flashpoint bottle	
Dissolved Oxygen bottle		Other glass jar	
Encore		Other	

*samples not to be taken out of cooler

40 mL vials:	# HCl ____	# Methanol ____	Time and Date Frozen:
	# Bisulfate ____	# DI Water ____	
	# Thiosulfate ____	Unpreserved ____	

Login Sample Receipt Checklist

(Rejection Criteria Listing - Using Sample Acceptance Policy)

Any False statement will be brought to the attention of Client

Question	Answer (True/False) T/F/NA	Comment
1) The cooler's custody seal, if present, is intact.	NA	
2) The cooler or samples do not appear to have been compromised or tampered with.	T	
3) Samples were received on ice.	T	
4) Cooler Temperature is acceptable.	T	
5) Cooler Temperature is recorded.	T	
6) COC is filled out in ink and legible.	T	
7) COC is filled out with all pertinent information.	T	
8) Field Sampler's name present on COC.	T	
9) There are no discrepancies between the sample IDs on the container and the COC.	NA	samples not to be taken out of cooler
10) Samples are received within Holding Time.	T	
11) Sample containers have legible labels.	NA	samples not touched
12) Containers are not broken or leaking.	T	
13) Air Cassettes are not broken/open.	NA	
14) Sample collection date/times are provided.	T	
15) Appropriate sample containers are used.	T	
16) Proper collection media used.	T	
17) No headspace sample bottles are completely filled.	NA	
18) There is sufficient volume for all requsted analyses, including any requested MS/MSDs.	T	
19) Trip blanks provided if applicable.	NA	
20) VOA sample vials do not have head space or bubble is <6mm (1/4") in diameter.	NA	
21) Samples do not require splitting or compositing.	T	

Who notified of False statements? **Date/Time:**

Doc #277 Rev. 4 August 2013 **Log-In Technician Initials:** **Date/Time:**

RLF 9/1/16 1645

11-0033

Regional Water Authority
90 Sargent Dr, New Haven, CT 06511
Phone: 203-401-2700
Fax: 203-401-6799

Chain of Custody Form

Company Name: Town of Ayer, Mass Water Department

Company Address: 25 Brook St Ayer, MA 01432

Sampler: R Linde

PO Number:

State Sample Collected: CT___ NY ___ Other(specify) MA

Evidence of Cooling (Circle): (Y) or N

Cooler Temp °C: 5.5°C

Container & Preservative Meet Criteria (Circle): (Yes) / No

RWA ID (FB)

RWA LIMS Number	Date Collected	Time Collected	Sample ID / Sample Location	Number of Bottles	EPA 537.1 250mL Plastic w/Tris HydroChloride & Tris (Hydroxymethly) Aminomethane	EPA 537.1/Poured Field Blank 250mL Plastic w/Tris HydroChloride & Tris (Hydroxymethly) Aminomethane				Remarks	
01	9/1/16	930A	Mult 4 Grove finished	5 ✓	4	1				20044 8901	8905
02	9/1/16	945A	RW-06G Grove well 6	5 ✓	4	1				↓ 8902	8906
03	9/1/16	955A	RW-07G Grove well 7	5 ✓	4	1				20044 8903	8907
04	9/1/16	10:00A	RW-08G Grove well 8	5 ✓	4	1				↓ 8904	8908

Relinquished By (Signature):	Relinquished by (Signature):
Date & Time: 9/1/16	Date & Time: 9/1/16 445
Received By (Signature): 9/1/16	Received By (Signature): 3.6°C
Date & Time: 11:00Am	Date & Time: 9/1/16 1645

Comments:
Rec D Champagne 9-2-16 0700
Rel D Champagne 9-2-16 0930
Rec. 9-02-16 0931

\\Qa1\wq_lab\Forms Labels\Chain_of_Custody\Chain_of_Custody RWA 2015-04-08.xlsx

Table of Contents

Client: Ayer DPW Water Division

Delivery Address: 25 Brooks St.
Ayer, MA

Contact: Mark Wetzel

39 Spruce Street • East Longmeadow, MA 01028 • Phone: 413-525-2332 • Fax: 413-525-6405

Delivery Date 8/31 1 of 1

Ayer

Table of Contents

South Central Connecticut Regional Water Authority
90 Sargent Drive, New Haven, CT 06511-596 Tel. (203) 401-2700
Connecticut Laboratory Cert. ID PH-0411, New York Laboratory Cert. ID 11867

FINAL REPORT

Report Date: 16-SEP-2016 01:58 PM

Sample Number: 200448901

Subm #: 100140744
Study: FEE SERVICE - MISCELLANEOUS
Logged: 02-Sep-2016 01:08 pm
By: YAWOROWSKI
Categ.: FEE - MISC.
FEE - OTHER UTIL MISC.

Type: -FEE- OTHER UTILITY
(Loca): -LOGIN
ID: Ayer MA-Mult 4 Grove Finished
Other: n/a

Customer: Ayer MA Water Dept.
Attn: n/a
Samp Addr: Mult 4 Grove Finished
Samp City: Ayer MA
Collected: 09/01/16 09:30
Loca Desc: EPA 537

PARAMETER	RESULT	UNITS	RL	METHOD	COMMENTS
PERFLUOROOCTANESULFONIC ACID (PFOS)	0.028	ug/L		EPA 537	
PERFLUOROOCTANOIC ACID (PFOA)	0.010	ug/L		EPA 537	
PERFLUORONONANOIC ACID (PFNA)	<0.002	ug/L		EPA 537	
PERFLUOROHEXANESULFONIC ACID (PFHXS)	0.013	ug/L		EPA 537	
PERFLUOROHEPTANOIC ACID (PFHPA)	0.011	ug/L		EPA 537	
PERFLUOROBUTANESULFONIC ACID	<0.009	ug/L		EPA 537	
DATE OF ANALYSIS REQUIRED	09/12/16	MM/DD/YY			
DATE OF EXTRACTION REQUIRED	09/07/16	MM/DD/YY			

All parameters were analyzed in accordance with EPA approved methods EXCEPT where noted in 'COMMENTS' column. This report is not valid without cover sheet.

Please note that not all the analytes listed above are NELAC certified. For identification of specific analytes maintaining this certification please contact the Laboratory Manager.

Approved by and Date : SEP 19 2016

South Central Connecticut Regional Water Authority
90 Sargent Drive, New Haven, CT 06511-596 Tel. (203) 401-2700
Connecticut Laboratory Cert. ID PH-0411, New York Laboratory Cert. ID 11867

FINAL REPORT

Report Date: 16-SEP-2016 01:58 PM

Sample Number: 200448902

Subm # : 100140744
Study : FEE SERVICE - MISCELLANEOUS
Logged : 02-Sep-2016 01:08 pm
By : YAWOROWSKI
Categ. : FEE - MISC.
FEE - OTHER UTIL MISC.

Type : -FEE- OTHER UTILITY
(Loca) : -LOGIN
ID : Ayer MA - RW-06G/GW 6
Other : n/a

Customer : Ayer MA Water Dept.
Attn : n/a
Samp Addr: RW-06G/GW 6
Samp City : Ayer MA
Collected : 09/01/16 09:45
Loca Desc : EPA 537

PARAMETER	RESULT	UNITS	RL	METHOD	COMMENTS
PERFLUOROOCTANESULFONIC ACID (PFOS)	<0.004	ug/L		EPA 537	
PERFLUOROOCTANOIC ACID (PFOA)	0.006	ug/L		EPA 537	
PERFLUORONONANOIC ACID (PFNA)	<0.002	ug/L		EPA 537	
PERFLUOROHEXANESULFONIC ACID (PFHXS)	0.006	ug/L		EPA 537	
PERFLUOROHEPTANOIC ACID (PFHPA)	0.002	ug/L		EPA 537	
PERFLUOROBUTANESULFONIC ACID	<0.009	ug/L		EPA 537	
DATE OF ANALYSIS REQUIRED	09/12/16	MM/DD/YY			
DATE OF EXTRACTION REQUIRED	09/07/16	MM/DD/YY			

All parameters were analyzed in accordance with EPA approved methods EXCEPT where noted in 'COMMENTS' column. This report is not valid without cover sheet.

Please note that not all the analytes listed above are NELAC certified. For identification of specific analytes maintaining this certification please contact the Laboratory Manager.

Approved by and Date : SEP 19 2016

South Central Connecticut Regional Water Authority
90 Sargent Drive, New Haven, CT 06511-596 Tel. (203) 401-2700
Connecticut Laboratory Cert. ID PH-0411, New York Laboratory Cert. ID 11867

FINAL REPORT

Report Date: 16-SEP-2016 01:58 PM

Sample Number: 200448903

Subm # : 100140744
Study : FEE SERVICE - MISCELLANEOUS
Logged : 02-Sep-2016 01:08 pm
By : YAWOROWSKI
Categ. : FEE - MISC.
FEE - OTHER UTIL MISC.

Type : -FEE- OTHER UTILITY
(Loca) : -LOGIN
ID : Ayer MA - RW-07G/GW 7
Other : n/a

Customer : Ayer MA Water Dept.
Attn : n/a
Samp Addr: RW-07G/GW 7
Samp City : Ayer MA
Collected : 09/01/16 09:55
Loca Desc : EPA 537

PARAMETER	RESULT	UNITS	RL	METHOD	COMMENTS
PERFLUOROOCTANESULFONIC ACID (PFOS)	0.007	ug/L		EPA 537	
PERFLUOROOCTANOIC ACID (PFOA)	0.009	ug/L		EPA 537	
PERFLUORONONANOIC ACID (PFNA)	<0.002	ug/L		EPA 537	
PERFLUOROHEXANESULFONIC ACID (PFHXS)	0.008	ug/L		EPA 537	
PERFLUOROHEPTANOIC ACID (PFHPA)	0.003	ug/L		EPA 537	
PERFLUOROBUTANESULFONIC ACID	<0.009	ug/L		EPA 537	
DATE OF ANALYSIS REQUIRED	09/12/16	MM/DD/YY			
DATE OF EXTRACTION REQUIRED	09/07/16	MM/DD/YY			

All parameters were analyzed in accordance with EPA approved methods EXCEPT where noted in 'COMMENTS' column. This report is not valid without cover sheet.

Please note that not all the analytes listed above are NELAC certified. For identification of specific analytes maintaining this certification please contact the Laboratory Manager.

Approved by and Date : SEP 19 2016

South Central Connecticut Regional Water Authority
90 Sargent Drive, New Haven, CT 06511-596 Tel. (203) 401-2700
Connecticut Laboratory Cert. ID PH-0411, New York Laboratory Cert. ID 11867

FINAL REPORT

Report Date: 16-SEP-2016 01:58 PM

Sample Number: 200448904

Subm # : 100140744
Study : FEE SERVICE - MISCELLANEOUS
Logged : 02-Sep-2016 01:08 pm
By : YAWOROWSKI
Categ. : FEE - MISC.
FEE - OTHER UTIL MISC.

Type : -FEE- OTHER UTILITY
(Loca) : -LOGIN
ID : Ayer MA - RW-08G/GW 8
Other : n/a

Customer : Ayer MA Water Dept.
Attn : n/a
Samp Addr: RW-08G/GW 8
Samp City : Ayer MA
Collected : 09/01/16 10:00
Loca Desc : EPA 537

PARAMETER	RESULT	UNITS	RL	METHOD	COMMENTS
PERFLUOROOCTANESULFONIC ACID (PFOS)	0.085	ug/L		EPA 537	
PERFLUOROOCTANOIC ACID (PFOA)	0.018	ug/L		EPA 537	
PERFLUORONONANOIC ACID (PFNA)	<0.002	ug/L		EPA 537	
PERFLUOROHEXANESULFONIC ACID (PFHXS)	0.032	ug/L		EPA 537	
PERFLUOROHEPTANOIC ACID (PFHPA)	0.032	ug/L		EPA 537	
PERFLUOROBUTANESULFONIC ACID	<0.009	ug/L		EPA 537	
DATE OF ANALYSIS REQUIRED	09/12/16	MM/DD/YY			
DATE OF EXTRACTION REQUIRED	09/07/16	MM/DD/YY			

All parameters were analyzed in accordance with EPA approved methods EXCEPT where noted in 'COMMENTS' column. This report is not valid without cover sheet.

Please note that not all the analytes listed above are NELAC certified. For identification of specific analytes maintaining this certification please contact the Laboratory Manager.

Approved by and Date : SEP 19 2016

South Central Connecticut Regional Water Authority
90 Sargent Drive, New Haven, CT 06511-596 Tel. (203) 401-2700
Connecticut Laboratory Cert. ID PH-0411, New York Laboratory Cert. ID 11867

FINAL REPORT

Report Date: 16-SEP-2016 01:58 PM

Sample Number: 200448905

Subm #: 100140744
Study: FEE SERVICE - MISCELLANEOUS
Logged: 02-Sep-2016 01:08 pm
By: YAWOROWSKI
Categ.: FEE - MISC.
FEE - OTHER UTIL MISC.

Type: -FEE- OTHER UTILITY
(Loca): -LOGIN
ID: Ayer MA-Mult 4 Grove F FB
Other: n/a

Customer: Ayer MA Water Dept.
Attn: n/a
Samp Addr: Mult 4 Grove F FB
Samp City: Ayer MA
Collected: 09/01/16 09:30
Loca Desc: EPA 537 FB

PARAMETER	RESULT	UNITS	RL	METHOD	COMMENTS
PERFLUOROOCTANESULFONIC ACID (PFOS)	<0.004	ug/L		EPA 537	
PERFLUOROOCTANOIC ACID (PFOA)	<0.002	ug/L		EPA 537	
PERFLUORONONANOIC ACID (PFNA)	<0.002	ug/L		EPA 537	
PERFLUOROHEXANESULFONIC ACID (PFHXS)	<0.003	ug/L		EPA 537	
PERFLUOROHEPTANOIC ACID (PFHPA)	<0.002	ug/L		EPA 537	
PERFLUOROBUTANESULFONIC ACID	<0.009	ug/L		EPA 537	
DATE OF ANALYSIS REQUIRED	09/13/16	MM/DD/YY			
DATE OF EXTRACTION REQUIRED	09/07/16	MM/DD/YY			

All parameters were analyzed in accordance with EPA approved methods EXCEPT where noted in 'COMMENTS' column. This report is not valid without cover sheet.

Please note that not all the analytes listed above are NELAC certified. For identification of specific analytes maintaining this certification please contact the Laboratory Manager.

Approved by and Date : SEP 19 2016

South Central Connecticut Regional Water Authority
90 Sargent Drive, New Haven, CT 06511-596 Tel. (203) 401-2700
Connecticut Laboratory Cert. ID PH-0411, New York Laboratory Cert. ID 11867

FINAL REPORT

Report Date: 16-SEP-2016 01:58 PM

Sample Number: 200448906

Subm # : 100140744
Study : FEE SERVICE - MISCELLANEOUS
Logged : 02-Sep-2016 01:08 pm
By : YAWOROWSKI
Categ. : FEE - MISC.
FEE - OTHER UTIL MISC.

Type : -FEE- OTHER UTILITY
(Loca) : -LOGIN
ID : Ayer MA - RW-06G/GW 6 FB
Other : n/a

Customer : Ayer MA Water Dept.
Attn : n/a
Samp Addr: RW-06G/GW 6 FB
Samp City : Ayer MA
Collected : 09/01/16 09:45
Loca Desc : EPA 537 FB

PARAMETER	RESULT	UNITS	RL	METHOD	COMMENTS
PERFLUOROOCTANESULFONIC ACID (PFOS)	<0.004	ug/L		EPA 537	
PERFLUOROOCTANOIC ACID (PFOA)	<0.002	ug/L		EPA 537	
PERFLUORONONANOIC ACID (PFNA)	<0.002	ug/L		EPA 537	
PERFLUOROHEXANESULFONIC ACID (PFHXS)	<0.003	ug/L		EPA 537	
PERFLUOROHEPTANOIC ACID (PFHPA)	<0.002	ug/L		EPA 537	
PERFLUOROBUTANESULFONIC ACID	<0.009	ug/L		EPA 537	
DATE OF ANALYSIS REQUIRED	09/13/16	MM/DD/YY			
DATE OF EXTRACTION REQUIRED	09/07/16	MM/DD/YY			

All parameters were analyzed in accordance with EPA approved methods EXCEPT where noted in 'COMMENTS' column. This report is not valid without cover sheet.

Please note that not all the analytes listed above are NELAC certified. For identification of specific analytes maintaining this certification please contact the Laboratory Manager.

Approved by and Date : SEP 19 2016

South Central Connecticut Regional Water Authority
90 Sargent Drive, New Haven, CT 06511-596 Tel. (203) 401-2700
Connecticut Laboratory Cert. ID PH-0411, New York Laboratory Cert. ID 11867

FINAL REPORT

Report Date: 16-SEP-2016 01:58 PM

Sample Number: 200448907

Subm # : 100140744
Study : FEE SERVICE - MISCELLANEOUS
Logged : 02-Sep-2016 01:08 pm
By : YAWOROWSKI
Categ. : FEE - MISC.
FEE - OTHER UTIL MISC.

Type : -FEE- OTHER UTILITY
(Loca) : -LOGIN
ID : Ayer MA - RW-07G/GW 7 FB
Other : n/a

Customer : Ayer MA Water Dept.
Attn : n/a
Samp Addr: RW-07G/GW 7 FB
Samp City : Ayer MA
Collected : 09/01/16 09:55
Loca Desc : EPA 537 FB

PARAMETER	RESULT	UNITS	RL	METHOD	COMMENTS
PERFLUOROOCTANESULFONIC ACID (PFOS)	<0.004	ug/L		EPA 537	
PERFLUOROOCTANOIC ACID (PFOA)	<0.002	ug/L		EPA 537	
PERFLUORONONANOIC ACID (PFNA)	<0.002	ug/L		EPA 537	
PERFLUOROHEXANESULFONIC ACID (PFHXS)	<0.003	ug/L		EPA 537	
PERFLUOROHEPTANOIC ACID (PFHPA)	<0.002	ug/L		EPA 537	
PERFLUOROBUTANESULFONIC ACID	<0.009	ug/L		EPA 537	
DATE OF ANALYSIS REQUIRED	09/13/16	MM/DD/YY			
DATE OF EXTRACTION REQUIRED	09/07/16	MM/DD/YY			

All parameters were analyzed in accordance with EPA approved methods EXCEPT where noted in 'COMMENTS' column. This report is not valid without cover sheet.

Please note that not all the analytes listed above are NELAC certified. For identification of specific analytes maintaining this certification please contact the Laboratory Manager.

Approved by and Date : SEP 19 2016

South Central Connecticut Regional Water Authority
90 Sargent Drive, New Haven, CT 06511-596 Tel. (203) 401-2700
Connecticut Laboratory Cert. ID PH-0411, New York Laboratory Cert. ID 11867

FINAL REPORT

Report Date: 16-SEP-2016 01:58 PM

Sample Number: 200448908

Subm # : 100140744
Study : FEE SERVICE - MISCELLANEOUS
Logged : 02-Sep-2016 01:08 pm
By : YAWOROWSKI
Categ. : FEE - MISC.
FEE - OTHER UTIL MISC.

Type : -FEE- OTHER UTILITY
(Loca) : -LOGIN
ID : Ayer MA - RW-08G/GW 8 FB
Other : n/a

Customer : Ayer MA Water Dept.
Attn : n/a
Samp Addr: RW-08G/GW 8 FB
Samp City : Ayer MA
Collected : 09/01/16 10:00
Loca Desc : EPA 537 FB

PARAMETER	RESULT	UNITS	RL	METHOD	COMMENTS
PERFLUOROOCTANESULFONIC ACID (PFOS)	<0.004	ug/L		EPA 537	
PERFLUOROOCTANOIC ACID (PFOA)	<0.002	ug/L		EPA 537	
PERFLUORONONANOIC ACID (PFNA)	<0.002	ug/L		EPA 537	
PERFLUOROHEXANESULFONIC ACID (PFHXS)	<0.003	ug/L		EPA 537	
PERFLUOROHEPTANOIC ACID (PFHPA)	<0.002	ug/L		EPA 537	
PERFLUOROBUTANESULFONIC ACID	<0.009	ug/L		EPA 537	
DATE OF ANALYSIS REQUIRED	09/13/16	MM/DD/YY			
DATE OF EXTRACTION REQUIRED	09/07/16	MM/DD/YY			

All parameters were analyzed in accordance with EPA approved methods EXCEPT where noted in 'COMMENTS' column. This report is not valid without cover sheet.

Please note that not all the analytes listed above are NELAC certified. For identification of specific analytes maintaining this certification please contact the Laboratory Manager.

SEP 1 9 2016

Approved by and Date : _____

con-test® ANALYTICAL LABORATORY
39 Spruce Street * East Longmeadow, MA 01028 * FAX 413/525-6405 * TEL. 413/525-2332

September 20, 2016

Bob Bostwick
Massachusetts DEP - Worcester
8 New Bond Street
Worcester, MA 01606

Project Location: Devens Water
Client Job Number:
Project Number: 101782.00
Laboratory Work Order Number: 16I0031

Enclosed are results of analyses for samples received by the laboratory on September 1, 2016. If you have any questions concerning this report, please feel free to contact me.

Sincerely,

Aaron L. Benoit
Project Manager

Table of Contents

Sample Summary	3
Case Narrative	4
Sample Results	5
16I0031-01	5
16I0031-02	6
16I0031-03	7
16I0031-04	8
Flag/Qualifier Summary	9
Certifications	10
Chain of Custody/Sample Receipt	11

39 Spruce Street * East Longmeadow, MA 01028 * FAX 413/525-6405 * TEL. 413/525-2332

Massachusetts DEP - Worcester
8 New Bond Street
Worcester, MA 01606
ATTN: Bob Bostwick

REPORT DATE: 9/20/2016

PURCHASE ORDER NUMBER:

PROJECT NUMBER: 101782.00

ANALYTICAL SUMMARY

WORK ORDER NUMBER: 16I0031

The results of analyses performed on the following samples submitted to the CON-TEST Analytical Laboratory are found in this report.

PROJECT LOCATION: Devens Water

FIELD SAMPLE #	LAB ID:	MATRIX	SAMPLE DESCRIPTION	TEST	SUB LAB
03G McPherson Well Finish H2O	16I0031-01	Drinking Water		-	
05G Patton Well Finish H2O	16I0031-02	Drinking Water		-	
06G Shabokin Well Finish H2O	16I0031-03	Drinking Water		-	
Blank	16I0031-04	Drinking Water		-	

con-test® ANALYTICAL LABORATORY

39 Spruce Street * East Longmeadow, MA 01028 * FAX 413/525-6405 * TEL. 413/525-2332

CASE NARRATIVE SUMMARY

All reported results are within defined laboratory quality control objectives unless listed below or otherwise qualified in this report.

The results of analyses reported only relate to samples submitted to the Con-Test Analytical Laboratory for testing.
I certify that the analyses listed above, unless specifically listed as subcontracted, if any, were performed under my direction according to the approved methodologies listed in this document, and that based upon my inquiry of those individuals immediately responsible for obtaining the information, the material contained in this report is, to the best of my knowledge and belief, accurate and complete.

Lisa A. Worthington
Project Manager

con-test® ANALYTICAL LABORATORY

39 Spruce Street * East Longmeadow, MA 01028 * FAX 413/525-6405 * TEL. 413/525-2332

Project Location: Devens Water
Sample Description:
Work Order: 16I0031

Date Received: 9/1/2016

Field Sample #: 03G McPherson Well Finish H2O
Sampled: 9/1/2016 08:17

Sample ID: 16I0031-01

Sample Matrix: Drinking Water

PFOA-PFOS

Analyte	Results	RL	MCL/SMCL MA ORSG	Units	Dilution	Flag/Qual	Method	Date Prepared	Date/Time Analyzed	Analyst
See Attached Report Pages	Attached	Attached		Attached	1		EPA537	9/7/16	9/12/16 0:00	RWA

con-test® ANALYTICAL LABORATORY

39 Spruce Street * East Longmeadow, MA 01028 * FAX 413/525-6405 * TEL. 413/525-2332

Project Location: Devens Water
Sample Description:
Work Order: 16I0031

Date Received: 9/1/2016

Field Sample #: 05G Patton Well Finish H2O
Sampled: 9/1/2016 09:20

Sample ID: 16I0031-02

Sample Matrix: Drinking Water

PFOA-PFOS

Analyte	Results	RL	MCL/SMCL MA ORSG	Units	Dilution	Flag/Qual	Method	Date Prepared	Date/Time Analyzed	Analyst
See Attached Report Pages	Attached	Attached		Attached	1		EPA537	9/7/16	9/12/16 0:00	RWA

con-test® ANALYTICAL LABORATORY

39 Spruce Street * East Longmeadow, MA 01028 * FAX 413/525-6405 * TEL. 413/525-2332

Project Location: Devens Water
Sample Description:
Work Order: 16I0031

Date Received: 9/1/2016

Field Sample #: 06G Shabokin Well Finish H2O
Sampled: 9/1/2016 09:04

Sample ID: 16I0031-03

Sample Matrix: Drinking Water

PFOA-PFOS

Analyte	Results	RL	MCL/SMCL MA ORSG	Units	Dilution	Flag/Qual	Method	Date Prepared	Date/Time Analyzed	Analyst
See Attached Report Pages	Attached	Attached		Attached	1		EPA537	9/7/16	9/12/16 0:00	RWA

con-test® ANALYTICAL LABORATORY

39 Spruce Street * East Longmeadow, MA 01028 * FAX 413/525-6405 * TEL. 413/525-2332

Project Location: Devens Water
Sample Description:
Work Order: 16I0031

Date Received: 9/1/2016

Field Sample #: Blank
Sampled: 9/1/2016 00:00

Sample ID: 16I0031-04

Sample Matrix: Drinking Water

PFOA-PFOS

Analyte	Results	RL	MCL/SMCL MA ORSG	Units	Dilution	Flag/Qual	Method	Date Prepared	Date/Time Analyzed	Analyst
See Attached Report Pages	Attached	Attached		Attached	1		EPA537	9/7/16	9/12/16 0:00	RWA

con-test® ANALYTICAL LABORATORY

39 Spruce Street * East Longmeadow, MA 01028 * FAX 413/525-6405 * TEL. 413/525-2332

FLAG/QUALIFIER SUMMARY

*	QC result is outside of established limits.
†	Wide recovery limits established for difficult compound.
‡	Wide RPD limits established for difficult compound.
#	Data exceeded client recommended or regulatory level
ND	Not Detected
RL	Reporting Limit
DL	Method Detection Limit
MCL	Maximum Contaminant Level

Percent recoveries and relative percent differences (RPDs) are determined by the software using values in the calculation which have not been rounded.

No results have been blank subtracted unless specified in the case narrative section.

39 Spruce Street * East Longmeadow, MA 01028 * FAX 413/525-6405 * TEL. 413/525-2332

CERTIFICATIONS

Certified Analyses included in this Report

Analyte	Certifications

No certified Analyses included in this Report

The CON-TEST Environmental Laboratory operates under the following certifications and accreditations:

Code	Description	Number	Expires
AIHA	AIHA-LAP, LLC - ISO17025:2005	100033	02/1/2018
MA	Massachusetts DEP	M-MA100	06/30/2017
CT	Connecticut Department of Publilc Health	PH-0567	09/30/2017
NY	New York State Department of Health	10899 NELAP	04/1/2017
NH-S	New Hampshire Environmental Lab	2516 NELAP	02/5/2017
RI	Rhode Island Department of Health	LAO00112	12/30/2016
NC	North Carolina Div. of Water Quality	652	12/31/2016
NJ	New Jersey DEP	MA007 NELAP	06/30/2017
FL	Florida Department of Health	E871027 NELAP	06/30/2017
VT	Vermont Department of Health Lead Laboratory	LL015036	07/30/2017
ME	State of Maine	2011028	06/9/2017
VA	Commonwealth of Virginia	460217	12/14/2016
NH-P	New Hampshire Environmental Lab	2557 NELAP	09/6/2017

16I0031

Regional Water Authority
90 Sargent Dr, New Haven, CT 06511
Phone: 203-401-2700
Fax: 203-401-6799

Chain of Custody Form

Company Name: DEVENS WATER

Company Address: 85 WALKER Rd Shirley MA 01464

Sampler: SFM

PO Number:

State Sample Collected: CT___ NY ___ Other(specify)____

Evidence of Cooling (Circle): Y or N

Cooler Temp °C: _____

Container & Preservative Meet Criteria (Circle): Yes/ No

Test Requested, Container, & Preservative

RWA LIMS Number	Date Collected	Time Collected	Sample ID / Sample Location	Number of Bottles	EPA 537.1 250mL Plastic w/Tris HydroChloride & Tris (Hydroxymethly) Aminomethane	EPA 537.1/Poured Field Blank 250mL Plastic w/Tris HydroChloride & Tris (Hydroxymethly) Aminomethane				Remarks
01	9-1-16	8:17 am	03G MCPHERSON WELL Finish H20	5	4	1				LIQUID IN BAG when opened
02	9-1-16	9:20 Am	05G PATTON WELL Finish Water	5	4	1				LIQUID IN BAG when opened
03	9-1-16	9:04 Am	06G SHABOKIN WELL Finish WATER	5	4	1				

Relinquished By (Signature): [signature]
Date & Time: 9-1-16 9:30 Am

Relinquished by (Signature): [signature]
Date & Time: 9/1/16 4:45

Received By (Signature): [signature] 9-1-16 10:45

Received By (Signature): [signature] 3.6°C

Date & Time:

Date & Time: 9/1/16 11:45

Comments:

\\Oa1\wq_lab\Forms Labels\Chain_of_Custody\Chain _of _Custody RWA 2015-04-08.xlsx

Table of Contents

39 Spruce St.
East Longmeadow, MA. 01028
P: 413-525-2332
F: 413-525-6405
www.contestlabs.com

con-test® ANALYTICAL LABORATORY

Sample Receipt Checklist

CLIENT NAME: Devons Water **RECEIVED BY:** BLF **DATE:** 9/1/16

1) Was the chain(s) of custody relinquished and signed? **Yes** X **No** ____ **No COC Incl.**

2) Does the chain agree with the samples? **Yes** X **No** ____

If not, explain:

3) Are all the samples in good condition? **Yes** X **No** ____

If not, explain:

4) How were the samples received:

On Ice X Direct from Sampling ____ Ambient ____ In Cooler(s) X

Were the samples received in Temperature Compliance of (2-6°C)? **Yes** X **No** ____ **N/A** ____

Temperature °C by Temp blank ____ Temperature °C by Temp gun 3.6°C

5) Are there Dissolved samples for the lab to filter? **Yes** ____ **No** X

Who was notified ____ Date ____ Time ____

6) Are there any RUSH or SHORT HOLDING TIME samples? **Yes** ____ **No** X

Who was notified ____ Date ____ Time ____

7) Location where samples are stored:

Permission to subcontract samples? Yes No
(Walk-in clients only) if not already approved
Client Signature: ____

8) Do all samples have the proper Acid pH: **Yes** ____ **No** ____ **N/A** X

9) Do all samples have the proper Base pH: **Yes** ____ **No** ____ **N/A** X

10) Was the PC notified of any discrepancies with the CoC vs the samples: **Yes** ____ **N/A** X

Containers received at Con-Test

	# of containers		# of containers
1 Liter Amber		16 oz amber	
500 mL Amber		8 oz amber/clear jar	
250 mL Amber (8oz amber)		4 oz amber/clear jar	
1 Liter Plastic		2 oz amber/clear jar	
500 mL Plastic		Plastic Bag / Ziploc	
250 mL plastic	15	SOC Kit	
40 mL Vial - type listed below		Perchlorate Kit	
Colisure / bacteria bottle		Flashpoint bottle	
Dissolved Oxygen bottle		Other glass jar	
Encore		Other	

* samples not to be taken out of cooler

40 mL vials: # HCl ____ # Methanol ____ **Time and Date Frozen:**

Bisulfate ____ # DI Water ____

Thiosulfate ____ Unpreserved ____

Login Sample Receipt Checklist

(Rejection Criteria Listing - Using Sample Acceptance Policy)

Any False statement will be brought to the attention of Client

Question	Answer (True/False) T/F/NA	Comment
1) The cooler's custody seal, if present, is intact.	NA	
2) The cooler or samples do not appear to have been compromised or tampered with.	T	
3) Samples were received on ice.	T	
4) Cooler Temperature is acceptable.	T	
5) Cooler Temperature is recorded.	T	
6) COC is filled out in ink and legible.	T	
7) COC is filled out with all pertinent information.	T	
8) Field Sampler's name present on COC.	T	
9) There are no discrepancies between the sample IDs on the container and the COC.	NA	samples not to be taken out of cooler
10) Samples are received within Holding Time.	T	
11) Sample containers have legible labels.	NA	samples not touched
12) Containers are not broken or leaking.	T	
13) Air Cassettes are not broken/open.	NA	
14) Sample collection date/times are provided.	T	
15) Appropriate sample containers are used.	T	
16) Proper collection media used.	T	
17) No headspace sample bottles are completely filled.	NA	
18) There is sufficient volume for all requsted analyses, including any requested MS/MSDs.	T	
19) Trip blanks provided if applicable.	NA	
20) VOA sample vials do not have head space or bubble is <6mm (1/4") in diameter.	NA	
21) Samples do not require splitting or compositing.	T	

Who notified of False statements? **Date/Time:**

Doc #277 Rev. 4 August 2013 **Log-In Technician Initials:** **Date/Time:**

RLF 9/1/16 1645

11xI0031

Regional Water Authority
90 Sargent Dr, New Haven, CT 06511
Phone: 203-401-2700
Fax: 203-401-6799

Chain of Custody Form

State Sample Collected: CT___ NY___ Other(specify) MA

Evidence of Cooling (Circle): Y or N
Cooler Temp °C: 6.0°C

Container & Preservative Meet Criteria (Circle): Yes/ No

Company Name: DEVENS WATER

Company Address: 85 WALKER Rd Shirley MA 01464

Sampler: SFM

PO Number:

Test Requested, Container, & Preservative

RWA LIMS Number	Date Collected	Time Collected	Sample ID / Sample Location	Number of Bottles	EPA 537.1 250mL Plastic w/Tris HydroChloride & Tris (Hydroxymethly) Aminomethane	EPA 537.1/Poured Field Blank 250mL Plastic w/Tris HydroChloride & Tris (Hydroxymethly) Aminomethane		FB		Remarks
01 200448917	9-1-16	8:17 AM	03G MCPHERSON WELL FINISH H2O	5 ✓	4	1	200 ~~[illegible]~~	448	920	LIQUID IN BAG when opened
02 200448918	9-1-16	9:20 AM	05G PATTON WELL FINISH WATER	5 ✓	4	1	↓	448	921	LIQUID IN BAG when opened
03 200448919	9-1-16	9:04 AM	06G SHABOKIN WELL FINISH WATER	5 ✓	4	1	↓	448	922	

Relinquished By (Signature):	Relinquished by (Signature):
[signature]	[signature]
Date & Time: 9-1-16 9:30 Am	Date & Time: 9/1/16 4:45
Received By (Signature): [signature] 9-1-16 10:45	Received By (Signature): [signature] 3.6°C
Date & Time:	Date & Time: 9/1/16 11:45

Comments:
Rec D Chauvenne 9-2-16 0700
Rel D Chauvenne 9-2-16 0930
Rec [signature] 09-02-16 0931

Table of Contents

Client: Devens Mass Development

Delivery Address: 85 Walker Rd.
Shirley, MA

Contact: Shaun Murnier

39 Spruce Street • East Longmeadow, MA 01028 • Phone: 413-525-2332 • Fax: 413-525-6405

Delivery Date 8/31 1 of 1

Devens

Table of Contents

South Central Connecticut Regional Water Authority
90 Sargent Drive, New Haven, CT 06511-596 Tel. (203) 401-2700
Connecticut Laboratory Cert. ID PH-0411, New York Laboratory Cert. ID 11867

FINAL REPORT

Report Date: 16-SEP-2016 01:59 PM

Sample Number: 200448917

Subm # : 100140748
Study : FEE SERVICE - MISCELLANEOUS
Logged : 02-Sep-2016 02:10 pm
By : YAWOROWSKI
Categ. : FEE - MISC.
FEE - OTHER UTIL MISC.

Type : -FEE- OTHER UTILITY
(Loca) : -LOGIN
ID : Devons-McPherson Well 03G
Other : n/a

Customer : Devons Water
Attn : n/a
Samp Addr: McPherson Well 03G
Samp City : Shirley MA
Collected : 09/01/16 08:17
Loca Desc : EPA 537

PARAMETER	RESULT	UNITS	RL	METHOD	COMMENTS
PERFLUOROOCTANESULFONIC ACID (PFOS)	0.041	ug/L		EPA 537	
PERFLUOROOCTANOIC ACID (PFOA)	0.021	ug/L		EPA 537	
PERFLUORONONANOIC ACID (PFNA)	0.002	ug/L		EPA 537	
PERFLUOROHEXANESULFONIC ACID (PFHXS)	0.054	ug/L		EPA 537	
PERFLUOROHEPTANOIC ACID (PFHPA)	0.011	ug/L		EPA 537	
PERFLUOROBUTANESULFONIC ACID	<0.009	ug/L		EPA 537	
DATE OF ANALYSIS REQUIRED	09/12/16	MM/DD/YY			
DATE OF EXTRACTION REQUIRED	09/07/16	MM/DD/YY			

All parameters were analyzed in accordance with EPA approved methods EXCEPT where noted in 'COMMENTS' column. This report is not valid without cover sheet.

Please note that not all the analytes listed above are NELAC certified. For identification of specific analytes maintaining this certification please contact the Laboratory Manager.

Approved by and Date : SEP 19 2016

South Central Connecticut Regional Water Authority
90 Sargent Drive, New Haven, CT 06511-596 Tel. (203) 401-2700
Connecticut Laboratory Cert. ID PH-0411, New York Laboratory Cert. ID 11867

FINAL REPORT

Report Date: 16-SEP-2016 01:59 PM

Sample Number: 200448918

Subm # : 100140748
Study : FEE SERVICE - MISCELLANEOUS
Logged : 02-Sep-2016 02:10 pm
By : YAWOROWSKI
Categ. : FEE - MISC.
FEE - OTHER UTIL MISC.

Type : -FEE- OTHER UTILITY
(Loca) : -LOGIN
ID : Devons-Patton Well 05G
Other : n/a

Customer : Devons Water
Attn : n/a
Samp Addr: Patton Well 05G
Samp City : Shirley MA
Collected : 09/01/16 09:20
Loca Desc : EPA 537

PARAMETER	RESULT	UNITS	RL	METHOD	COMMENTS
PERFLUOROOCTANESULFONIC ACID (PFOS)	<0.004	ug/L		EPA 537	
PERFLUOROOCTANOIC ACID (PFOA)	0.004	ug/L		EPA 537	
PERFLUORONONANOIC ACID (PFNA)	<0.002	ug/L		EPA 537	
PERFLUOROHEXANESULFONIC ACID (PFHXS)	0.007	ug/L		EPA 537	
PERFLUOROHEPTANOIC ACID (PFHPA)	<0.002	ug/L		EPA 537	
PERFLUOROBUTANESULFONIC ACID	<0.009	ug/L		EPA 537	
DATE OF ANALYSIS REQUIRED	09/12/16	MM/DD/YY			
DATE OF EXTRACTION REQUIRED	09/07/16	MM/DD/YY			

All parameters were analyzed in accordance with EPA approved methods EXCEPT where noted in 'COMMENTS' column. This report is not valid without cover sheet.

Please note that not all the analytes listed above are NELAC certified. For identification of specific analytes maintaining this certification please contact the Laboratory Manager.

Approved by and Date : SEP 19 2016

South Central Connecticut Regional Water Authority
90 Sargent Drive, New Haven, CT 06511-596 Tel. (203) 401-2700
Connecticut Laboratory Cert. ID PH-0411, New York Laboratory Cert. ID 11867

FINAL REPORT

Report Date: 16-SEP-2016 01:59 PM

Sample Number: 200448919

Subm # : 100140748
Study : FEE SERVICE - MISCELLANEOUS
Logged : 02-Sep-2016 02:10 pm
By : YAWOROWSKI
Categ. : FEE - MISC.
FEE - OTHER UTIL MISC.

Type : -FEE- OTHER UTILITY
(Loca) : -LOGIN
ID : Devons-Shabokin Well 06G
Other : n/a

Customer : Devons Water
Attn : n/a
Samp Addr: Shabokin Well 06G
Samp City : Shirley MA
Collected : 09/01/16 09:04
Loca Desc : EPA 537

PARAMETER	RESULT	UNITS	RL	METHOD	COMMENTS
PERFLUOROOCTANESULFONIC ACID (PFOS)	0.004	ug/L		EPA 537	
PERFLUOROOCTANOIC ACID (PFOA)	0.004	ug/L		EPA 537	
PERFLUORONONANOIC ACID (PFNA)	<0.002	ug/L		EPA 537	
PERFLUOROHEXANESULFONIC ACID (PFHXS)	0.013	ug/L		EPA 537	
PERFLUOROHEPTANOIC ACID (PFHPA)	<0.002	ug/L		EPA 537	
PERFLUOROBUTANESULFONIC ACID	<0.009	ug/L		EPA 537	
DATE OF ANALYSIS REQUIRED	09/12/16	MM/DD/YY			
DATE OF EXTRACTION REQUIRED	09/07/16	MM/DD/YY			

All parameters were analyzed in accordance with EPA approved methods EXCEPT where noted in 'COMMENTS' column. This report is not valid without cover sheet.

Please note that not all the analytes listed above are NELAC certified. For identification of specific analytes maintaining this certification please contact the Laboratory Manager.

SEP 19 2016

Approved by and Date : _____

South Central Connecticut Regional Water Authority
90 Sargent Drive, New Haven, CT 06511-596 Tel. (203) 401-2700
Connecticut Laboratory Cert. ID PH-0411, New York Laboratory Cert. ID 11867

FINAL REPORT

Report Date: 16-SEP-2016 01:59 PM

Sample Number: 200448920

Subm # : 100140748
Study : FEE SERVICE - MISCELLANEOUS
Logged : 02-Sep-2016 02:10 pm
By : YAWOROWSKI
Categ. : FEE - MISC.
FEE - OTHER UTIL MISC.

Type : -FEE- OTHER UTILITY
(Loca) : -LOGIN
ID : Devons-McPherson Well 03G FB
Other : n/a

Customer : Devons Water
Attn : n/a
Samp Addr: McPherson Well 03G FB
Samp City : Shirley MA
Collected : 09/01/16 08:17
Loca Desc : EPA 537 FB

PARAMETER	RESULT	UNITS	RL	METHOD	COMMENTS
PERFLUOROOCTANESULFONIC ACID (PFOS)	<0.004	ug/L		EPA 537	
PERFLUOROOCTANOIC ACID (PFOA)	<0.002	ug/L		EPA 537	
PERFLUORONONANOIC ACID (PFNA)	<0.002	ug/L		EPA 537	
PERFLUOROHEXANESULFONIC ACID (PFHXS)	<0.003	ug/L		EPA 537	
PERFLUOROHEPTANOIC ACID (PFHPA)	<0.002	ug/L		EPA 537	
PERFLUOROBUTANESULFONIC ACID	<0.009	ug/L		EPA 537	
DATE OF ANALYSIS REQUIRED	09/13/16	MM/DD/YY			
DATE OF EXTRACTION REQUIRED	09/07/16	MM/DD/YY			

All parameters were analyzed in accordance with EPA approved methods EXCEPT where noted in 'COMMENTS' column. This report is not valid without cover sheet.

Please note that not all the analytes listed above are NELAC certified. For identification of specific analytes maintaining this certification please contact the Laboratory Manager.

Approved by and Date : SEP 19 2016

South Central Connecticut Regional Water Authority
90 Sargent Drive, New Haven, CT 06511-596 Tel. (203) 401-2700
Connecticut Laboratory Cert. ID PH-0411, New York Laboratory Cert. ID 11867

FINAL REPORT

Report Date: 16-SEP-2016 01:59 PM **Sample Number:** 200448921

Subm # : 100140748
Study : FEE SERVICE - MISCELLANEOUS
Logged : 02-Sep-2016 02:10 pm
By : YAWOROWSKI
Categ. : FEE - MISC.
FEE - OTHER UTIL MISC.

Type : -FEE- OTHER UTILITY
(Loca) : -LOGIN
ID : Devons-Patton Well 05G FB
Other : n/a

Customer : Devons Water
Attn : n/a
Samp Addr: Patton Well 05G FB
Samp City : Shirley MA
Collected : 09/01/16 09:20
Loca Desc : EPA 537 FB

PARAMETER	RESULT	UNITS	RL	METHOD	COMMENTS
PERFLUOROOCTANESULFONIC ACID (PFOS)	<0.004	ug/L		EPA 537	
PERFLUOROOCTANOIC ACID (PFOA)	<0.002	ug/L		EPA 537	
PERFLUORONONANOIC ACID (PFNA)	<0.002	ug/L		EPA 537	
PERFLUOROHEXANESULFONIC ACID (PFHXS)	<0.003	ug/L		EPA 537	
PERFLUOROHEPTANOIC ACID (PFHPA)	<0.002	ug/L		EPA 537	
PERFLUOROBUTANESULFONIC ACID	<0.009	ug/L		EPA 537	
DATE OF ANALYSIS REQUIRED	09/13/16	MM/DD/YY			
DATE OF EXTRACTION REQUIRED	09/07/16	MM/DD/YY			

All parameters were analyzed in accordance with EPA approved methods EXCEPT where noted in 'COMMENTS' column. This report is not valid without cover sheet.

Please note that not all the analytes listed above are NELAC certified. For identification of specific analytes maintaining this certification please contact the Laboratory Manager.

Approved by and Date : SEP 19 2016

South Central Connecticut Regional Water Authority
90 Sargent Drive, New Haven, CT 06511-596 Tel. (203) 401-2700
Connecticut Laboratory Cert. ID PH-0411, New York Laboratory Cert. ID 11867

FINAL REPORT

Report Date: 16-SEP-2016 01:59 PM

Sample Number: 200448922

Subm # : 100140748
Study : FEE SERVICE - MISCELLANEOUS
Logged : 02-Sep-2016 02:10 pm
By : YAWOROWSKI
Categ. : FEE - MISC.
FEE - OTHER UTIL MISC.

Type : -FEE- OTHER UTILITY
(Loca) : -LOGIN
ID : Devons-Shabokin Well 06G FB
Other : n/a

Customer : Devons Water
Attn : n/a
Samp Addr: Shabokin Well 06G FB
Samp City : Shirley MA
Collected : 09/01/16 09:04
Loca Desc : EPA 537 FB

PARAMETER	RESULT	UNITS	RL	METHOD	COMMENTS
PERFLUOROOCTANESULFONIC ACID (PFOS)	<0.004	ug/L		EPA 537	
PERFLUOROOCTANOIC ACID (PFOA)	<0.002	ug/L		EPA 537	
PERFLUORONONANOIC ACID (PFNA)	<0.002	ug/L		EPA 537	
PERFLUOROHEXANESULFONIC ACID (PFHXS)	<0.003	ug/L		EPA 537	
PERFLUOROHEPTANOIC ACID (PFHPA)	<0.002	ug/L		EPA 537	
PERFLUOROBUTANESULFONIC ACID	<0.009	ug/L		EPA 537	
DATE OF ANALYSIS REQUIRED	09/13/16	MM/DD/YY			
DATE OF EXTRACTION REQUIRED	09/07/16	MM/DD/YY			

All parameters were analyzed in accordance with EPA approved methods EXCEPT where noted in 'COMMENTS' column. This report is not valid without cover sheet.

Please note that not all the analytes listed above are NELAC certified. For identification of specific analytes maintaining this certification please contact the Laboratory Manager.

Approved by and Date : SEP 19 2016

con-test® ANALYTICAL LABORATORY
39 Spruce Street * East Longmeadow, MA 01028 * FAX 413/525-6405 * TEL. 413/525-2332

September 20, 2016

Bob Bostwick
Massachusetts DEP - Worcester
8 New Bond Street
Worcester, MA 01606

Project Location: Shirley Water District
Client Job Number:
Project Number: 101782.00
Laboratory Work Order Number: 16I0030

Enclosed are results of analyses for samples received by the laboratory on September 1, 2016. If you have any questions concerning this report, please feel free to contact me.

Sincerely,

Aaron L. Benoit
Project Manager

Table of Contents

Sample Summary	3
Case Narrative	4
Sample Results	5
16I0030-01	5
16I0030-02	6
16I0030-03	7
Flag/Qualifier Summary	8
Certifications	9
Chain of Custody/Sample Receipt	10

con-test® ANALYTICAL LABORATORY

39 Spruce Street * East Longmeadow, MA 01028 * FAX 413/525-6405 * TEL. 413/525-2332

Massachusetts DEP - Worcester
8 New Bond Street
Worcester, MA 01606
ATTN: Bob Bostwick

REPORT DATE: 9/20/2016

PURCHASE ORDER NUMBER:

PROJECT NUMBER: 101782.00

ANALYTICAL SUMMARY

WORK ORDER NUMBER: 16I0030

The results of analyses performed on the following samples submitted to the CON-TEST Analytical Laboratory are found in this report.

PROJECT LOCATION: Shirley Water District

FIELD SAMPLE #	LAB ID:	MATRIX	SAMPLE DESCRIPTION	TEST	SUB LAB
Patterson Well 03G	16I0030-01	Drinking Water		-	
Walker Well 04G	16I0030-02	Drinking Water		-	
Blank	16I0030-03	Drinking Water		-	

39 Spruce Street * East Longmeadow, MA 01028 * FAX 413/525-6405 * TEL. 413/525-2332

CASE NARRATIVE SUMMARY

All reported results are within defined laboratory quality control objectives unless listed below or otherwise qualified in this report.

The results of analyses reported only relate to samples submitted to the Con-Test Analytical Laboratory for testing.
I certify that the analyses listed above, unless specifically listed as subcontracted, if any, were performed under my direction according to the approved methodologies listed in this document, and that based upon my inquiry of those individuals immediately responsible for obtaining the information, the material contained in this report is, to the best of my knowledge and belief, accurate and complete.

Lisa A. Worthington
Project Manager

con-test® ANALYTICAL LABORATORY

39 Spruce Street * East Longmeadow, MA 01028 * FAX 413/525-6405 * TEL. 413/525-2332

Project Location: Shirley Water District
Sample Description:
Work Order: 16I0030

Date Received: 9/1/2016

Field Sample #: Patterson Well 03G
Sampled: 9/1/2016 07:56

Sample ID: 16I0030-01

Sample Matrix: Drinking Water

PFOA-PFOS

Analyte	Results	RL	MCL/SMCL MA ORSG	Units	Dilution	Flag/Qual	Method	Date Prepared	Date/Time Analyzed	Analyst
See Attached Report Pages	Attached	Attached		Attached	1		EPA537	9/7/16	9/12/16 0:00	RWA

con-test® ANALYTICAL LABORATORY

39 Spruce Street * East Longmeadow, MA 01028 * FAX 413/525-6405 * TEL. 413/525-2332

Project Location: Shirley Water District
Sample Description:
Work Order: 16I0030

Date Received: 9/1/2016

Field Sample #: Walker Well 04G
Sampled: 9/1/2016 07:40

Sample ID: 16I0030-02

Sample Matrix: Drinking Water

PFOA-PFOS

Analyte	Results	RL	MCL/SMCL MA ORSG	Units	Dilution	Flag/Qual	Method	Date Prepared	Date/Time Analyzed	Analyst
See Attached Report Pages	Attached	Attached		Attached	1		EPA537	9/7/16	9/12/16 0:00	RWA

con-test® ANALYTICAL LABORATORY

39 Spruce Street * East Longmeadow, MA 01028 * FAX 413/525-6405 * TEL. 413/525-2332

Project Location: Shirley Water District
Sample Description:
Work Order: 16I0030

Date Received: 9/1/2016

Field Sample #: Blank
Sampled: 9/1/2016 00:00

Sample ID: 16I0030-03

Sample Matrix: Drinking Water

PFOA-PFOS

Analyte	Results	RL	MCL/SMCL MA ORSG	Units	Dilution	Flag/Qual	Method	Date Prepared	Date/Time Analyzed	Analyst
See Attached Report Pages	Attached	Attached		Attached	1		EPA537	9/7/16	9/12/16 0:00	RWA

con-test® ANALYTICAL LABORATORY

39 Spruce Street * East Longmeadow, MA 01028 * FAX 413/525-6405 * TEL. 413/525-2332

FLAG/QUALIFIER SUMMARY

*	QC result is outside of established limits.
†	Wide recovery limits established for difficult compound.
‡	Wide RPD limits established for difficult compound.
#	Data exceeded client recommended or regulatory level
ND	Not Detected
RL	Reporting Limit
DL	Method Detection Limit
MCL	Maximum Contaminant Level

Percent recoveries and relative percent differences (RPDs) are determined by the software using values in the calculation which have not been rounded.

No results have been blank subtracted unless specified in the case narrative section.

39 Spruce Street * East Longmeadow, MA 01028 * FAX 413/525-6405 * TEL. 413/525-2332

CERTIFICATIONS

Certified Analyses included in this Report

Analyte	Certifications

No certified Analyses included in this Report

The CON-TEST Environmental Laboratory operates under the following certifications and accreditations:

Code	Description	Number	Expires
AIHA	AIHA-LAP, LLC - ISO17025:2005	100033	02/1/2018
MA	Massachusetts DEP	M-MA100	06/30/2017
CT	Connecticut Department of Publilc Health	PH-0567	09/30/2017
NY	New York State Department of Health	10899 NELAP	04/1/2017
NH-S	New Hampshire Environmental Lab	2516 NELAP	02/5/2017
RI	Rhode Island Department of Health	LAO00112	12/30/2016
NC	North Carolina Div. of Water Quality	652	12/31/2016
NJ	New Jersey DEP	MA007 NELAP	06/30/2017
FL	Florida Department of Health	E871027 NELAP	06/30/2017
VT	Vermont Department of Health Lead Laboratory	LL015036	07/30/2017
ME	State of Maine	2011028	06/9/2017
VA	Commonwealth of Virginia	460217	12/14/2016
NH-P	New Hampshire Environmental Lab	2557 NELAP	09/6/2017

16I0030

Regional Water Authority
90 Sargent Dr, New Haven, CT 06511
Phone: 203-401-2700
Fax: 203-401-6799

Chain of Custody Form

Company Name: Shirley Water District

Company Address: 124 Ayer Rd Shirley, MA 01464

Sampler: Richard Soar

PO Number:

Test Requested, Container, & Preservative

State Sample Collected: CT___ NY ___ Other(specify) MA

Evidence of Cooling (Circle): Y or N

Cooler Temp °C: _____

Container & Preservative Meet Criteria (Circle): Yes/ No

RWA LIMS Number	Date Collected	Time Collected	Sample ID / Sample Location	Number of Bottles	EPA 537.1 250mL Plastic w/Tris HydroChloride & Tris (Hydroxymethly) Aminomethane	EPA 537.1/Poured Field Blank 250mL Plastic w/Tris HydroChloride & Tris (Hydroxymethly) Aminomethane				Remarks
01	9-1-16	7:56	PATTERSON Well 036	5	4	1				
02	9-1-16	7:40	Walker well 046							

Relinquished By (Signature): [signature]
Date & Time: 9/1/16 9:45 Am

Relinquished by (Signature): [signature]
Date & Time: 9/1/16 4:45

Received By (Signature): [signature]
Date & Time:

Received By (Signature): [signature] 3.8°C
Date & Time: 9/1/16 1645

Comments:

Table of Contents

39 Spruce St.
East Longmeadow, MA. 01028
P: 413-525-2332
F: 413-525-6405
www.contestlabs.com

con-test® ANALYTICAL LABORATORY

Sample Receipt Checklist

CLIENT NAME: Shirley Water **RECEIVED BY:** RLF **DATE:** 9/1/16

1) Was the chain(s) of custody relinquished and signed? **Yes** X **No** ____ **No COC Incl.**

2) Does the chain agree with the samples? **Yes** X **No** ____

If not, explain:

3) Are all the samples in good condition? **Yes** X **No** ____

If not, explain:

4) How were the samples received:

On Ice X Direct from Sampling ____ Ambient ____ In Cooler(s) X

Were the samples received in Temperature Compliance of (2-6°C)? **Yes** X **No** ____ **N/A** ____

Temperature °C by Temp blank ____ Temperature °C by Temp gun 3.8°C

5) Are there Dissolved samples for the lab to filter? **Yes** ____ **No** X

Who was notified ____ Date ____ Time ____

6) Are there any RUSH or SHORT HOLDING TIME samples? **Yes** ____ **No** X

Who was notified ____ Date ____ Time ____

7) Location where samples are stored: —

Permission to subcontract samples? Yes No
(Walk-in clients only) if not already approved
Client Signature: ____

8) Do all samples have the proper Acid pH: **Yes** ____ **No** ____ **N/A** X

9) Do all samples have the proper Base pH: **Yes** ____ **No** ____ **N/A** X

10) Was the PC notified of any discrepancies with the CoC vs the samples: **Yes** ____ **N/A** X

Containers received at Con-Test

	# of containers		# of containers
1 Liter Amber		16 oz amber	
500 mL Amber		8 oz amber/clear jar	
250 mL Amber (8oz amber)		4 oz amber/clear jar	
1 Liter Plastic		2 oz amber/clear jar	
500 mL Plastic		Plastic Bag / Ziploc	
250 mL plastic	10	SOC Kit	
40 mL Vial - type listed below		Perchlorate Kit	
Colisure / bacteria bottle		Flashpoint bottle	
Dissolved Oxygen bottle		Other glass jar	
Encore		Other	

* samples not to be taken out of cooler

40 mL vials: # HCl ____ # Methanol ____
Bisulfate ____ # DI Water ____
Thiosulfate ____ Unpreserved ____

Time and Date Frozen:

Doc# 277
Rev. 4 August 2013

Login Sample Receipt Checklist

(Rejection Criteria Listing - Using Sample Acceptance Policy)

Any False statement will be brought to the attention of Client

Question	Answer (True/False) T/F/NA	Comment
1) The cooler's custody seal, if present, is intact.	NA	
2) The cooler or samples do not appear to have been compromised or tampered with.	T	
3) Samples were received on ice.	T	
4) Cooler Temperature is acceptable.	T	
5) Cooler Temperature is recorded.	T	
6) COC is filled out in ink and legible.	T	
7) COC is filled out with all pertinent information.	T	
8) Field Sampler's name present on COC.	T	
9) There are no discrepancies between the sample IDs on the container and the COC.	NA	samples not to be taken out of cooler
10) Samples are received within Holding Time.	T	
11) Sample containers have legible labels.	NA	samples not touched
12) Containers are not broken or leaking.	T	
13) Air Cassettes are not broken/open.	NA	
14) Sample collection date/times are provided.	T	
15) Appropriate sample containers are used.	T	
16) Proper collection media used.	T	
17) No headspace sample bottles are completely filled.	NA	
18) There is sufficient volume for all requsted analyses, including any requested MS/MSDs.	T	
19) Trip blanks provided if applicable.	NA	
20) VOA sample vials do not have head space or bubble is <6mm (1/4") in diameter.	NA	
21) Samples do not require splitting or compositing.	T	

Who notified of False statements? **Date/Time:**

Doc #277 Rev. 4 August 2013 **Log-In Technician Initials:** **Date/Time:**

RLF 9/1/16 1645

16IC 530

Regional Water Authority
90 Sargent Dr, New Haven, CT 06511
Phone: 203-401-2700
Fax: 203-401-6799

Chain of Custody Form

Company Name: Shirley Water District

Company Address: 124 Ayer Rd Shirley, MA 01464

Sampler: Richard Soar

PO Number:

State Sample Collected: CT___ NY ___ Other(specify) MA

Evidence of Cooling (Circle): Y or N

Cooler Temp °C: 1.5°C

Container & Preservative Meet Criteria (Circle): Yes No

RWA ID Not Frozen

RWA LIMS Number	Date Collected	Time Collected	Sample ID / Sample Location	Number of Bottles	EPA 537.1 250mL Plastic w/Tris HydroChloride & Tris (Hydroxymethly) Aminomethane	EPA 537.1/Poured Field Blank 250mL Plastic w/Tris HydroChloride & Tris (Hydroxymethly) Aminomethane				Sample Remarks	
01	9-1-16	7:56	PATTERSON Well 03G	5	4	1				200448912	200448914
02	9-1-16	7:40	Walker well 04G	↓	↓	↓				8913	8915

Relinquished By (Signature): [signature]
Date & Time: 9/1/16 9:45 Am

Relinquished by (Signature): [signature]
Date & Time: 9/1/16 4:45

Received By (Signature): [signature]
Date & Time:

Received By (Signature): 3.8°C [signature]
Date & Time: 9/1/16 1645

Comments:
Rec D Chaunyne 9-2-16 0700
Rel D Chaunyne 9-2-16 0930
Rec. [signature] 09-02-16 0931

Client: Shirley Water Dept.

Delivery Address: 124 Ayer Rd.
Shirley, MA

con-test®
ANALYTICAL LABORATORY

Contact: Brian Goodman

39 Spruce Street • East Longmeadow, MA 01028 • Phone: 413-525-2332 • Fax: 413-525-6405

Delivery Date 8/31 1 of 1

(2) Shirley

Table of Contents

South Central Connecticut Regional Water Authority
90 Sargent Drive, New Haven, CT 06511-596 Tel. (203) 401-2700
Connecticut Laboratory Cert. ID PH-0411, New York Laboratory Cert. ID 11867

FINAL REPORT

Report Date: 16-SEP-2016 01:58 PM

Sample Number: 200448912

Subm # : 100140747
Study : FEE SERVICE - MISCELLANEOUS
Logged : 02-Sep-2016 01:49 pm
By : YAWOROWSKI
Categ. : FEE - MISC.
FEE - OTHER UTIL MISC.

Type : -FEE- OTHER UTILITY
(Loca) : -LOGIN
ID : Shirley - Patterson W 03G
Other : n/a

Customer : Shirley Water Dist.
Attn : n/a
Samp Addr: Patterson W 03G
Samp City : Shirley MA
Collected : 09/01/16 07:56
Loca Desc : EPA 537

PARAMETER	RESULT	UNITS	RL	METHOD	COMMENTS
PERFLUOROOCTANESULFONIC ACID (PFOS)	<0.004	ug/L		EPA 537	
PERFLUOROOCTANOIC ACID (PFOA)	<0.002	ug/L		EPA 537	
PERFLUORONONANOIC ACID (PFNA)	<0.002	ug/L		EPA 537	
PERFLUOROHEXANESULFONIC ACID (PFHXS)	<0.003	ug/L		EPA 537	
PERFLUOROHEPTANOIC ACID (PFHPA)	<0.002	ug/L		EPA 537	
PERFLUOROBUTANESULFONIC ACID	<0.009	ug/L		EPA 537	
DATE OF ANALYSIS REQUIRED	09/12/16	MM/DD/YY			
DATE OF EXTRACTION REQUIRED	09/07/16	MM/DD/YY			

All parameters were analyzed in accordance with EPA approved methods EXCEPT where noted in 'COMMENTS' column. This report is not valid without cover sheet.

Please note that not all the analytes listed above are NELAC certified. For identification of specific analytes maintaining this certification please contact the Laboratory Manager.

Approved by and Date : SEP 19 2016

South Central Connecticut Regional Water Authority
90 Sargent Drive, New Haven, CT 06511-596 Tel. (203) 401-2700
Connecticut Laboratory Cert. ID PH-0411, New York Laboratory Cert. ID 11867

FINAL REPORT

Report Date: 16-SEP-2016 01:59 PM

Sample Number: 200448913

Subm # : 100140747
Study : FEE SERVICE - MISCELLANEOUS
Logged : 02-Sep-2016 01:49 pm
By : YAWOROWSKI
Categ. : FEE - MISC.
FEE - OTHER UTIL MISC.

Type : -FEE- OTHER UTILITY
(Loca) : -LOGIN
ID : Shirley - Walker W 04G
Other : n/a

Customer : Shirley Water Dist.
Attn : n/a
Samp Addr: Walker W 04G
Samp City : Shirley MA
Collected : 09/01/16 07:40
Loca Desc : EPA 537

PARAMETER	RESULT	UNITS	RL	METHOD	COMMENTS
PERFLUOROOCTANESULFONIC ACID (PFOS)	<0.004	ug/L		EPA 537	
PERFLUOROOCTANOIC ACID (PFOA)	<0.002	ug/L		EPA 537	
PERFLUORONONANOIC ACID (PFNA)	<0.002	ug/L		EPA 537	
PERFLUOROHEXANESULFONIC ACID (PFHXS)	0.005	ug/L		EPA 537	
PERFLUOROHEPTANOIC ACID (PFHPA)	<0.002	ug/L		EPA 537	
PERFLUOROBUTANESULFONIC ACID	<0.009	ug/L		EPA 537	
DATE OF ANALYSIS REQUIRED	09/12/16	MM/DD/YY			
DATE OF EXTRACTION REQUIRED	09/07/16	MM/DD/YY			

All parameters were analyzed in accordance with EPA approved methods EXCEPT where noted in 'COMMENTS' column. This report is not valid without cover sheet.

Please note that not all the analytes listed above are NELAC certified. For identification of specific analytes maintaining this certification please contact the Laboratory Manager.

Approved by and Date : SEP 19 2016

South Central Connecticut Regional Water Authority
90 Sargent Drive, New Haven, CT 06511-596 Tel. (203) 401-2700
Connecticut Laboratory Cert. ID PH-0411, New York Laboratory Cert. ID 11867

FINAL REPORT

Report Date: 16-SEP-2016 01:59 PM

Sample Number: 200448914

Subm # : 100140747
Study : FEE SERVICE - MISCELLANEOUS
Logged : 02-Sep-2016 01:49 pm
By : YAWOROWSKI
Categ. : FEE - MISC.
FEE - OTHER UTIL MISC.

Type : -FEE- OTHER UTILITY
(Loca) : -LOGIN
ID : Shirley - Patterson W 03G FB
Other : n/a

Customer : Shirley Water Dist.
Attn : n/a
Samp Addr: Patterson W 03G FB
Samp City : Shirley MA
Collected : 09/01/16 07:56
Loca Desc : EPA 537 FB

PARAMETER	RESULT	UNITS	RL	METHOD	COMMENTS
PERFLUOROOCTANESULFONIC ACID (PFOS)	<0.004	ug/L		EPA 537	
PERFLUOROOCTANOIC ACID (PFOA)	<0.002	ug/L		EPA 537	
PERFLUORONONANOIC ACID (PFNA)	<0.002	ug/L		EPA 537	
PERFLUOROHEXANESULFONIC ACID (PFHXS)	<0.003	ug/L		EPA 537	
PERFLUOROHEPTANOIC ACID (PFHPA)	<0.002	ug/L		EPA 537	
PERFLUOROBUTANESULFONIC ACID	<0.009	ug/L		EPA 537	
DATE OF ANALYSIS REQUIRED	09/13/16	MM/DD/YY			
DATE OF EXTRACTION REQUIRED	09/07/16	MM/DD/YY			

All parameters were analyzed in accordance with EPA approved methods EXCEPT where noted in 'COMMENTS' column. This report is not valid without cover sheet.

Please note that not all the analytes listed above are NELAC certified. For identification of specific analytes maintaining this certification please contact the Laboratory Manager.

Approved by and Date : SEP 19 2016

South Central Connecticut Regional Water Authority
90 Sargent Drive, New Haven, CT 06511-596 Tel. (203) 401-2700
Connecticut Laboratory Cert. ID PH-0411, New York Laboratory Cert. ID 11867

FINAL REPORT

Report Date: 16-SEP-2016 01:59 PM

Sample Number: 200448915

Subm # : 100140747
Study : FEE SERVICE - MISCELLANEOUS
Logged : 02-Sep-2016 01:49 pm
By : YAWOROWSKI
Categ. : FEE - MISC.
FEE - OTHER UTIL MISC.

Type : -FEE- OTHER UTILITY
(Loca) : -LOGIN
ID : Shirley - Walker W 04G FB
Other : n/a

Customer : Shirley Water Dist.
Attn : n/a
Samp Addr: Walker W 04G FB
Samp City : Shirley MA
Collected : 09/01/16 07:40
Loca Desc : EPA 537 FB

PARAMETER	RESULT	UNITS	RL	METHOD	COMMENTS
PERFLUOROOCTANESULFONIC ACID (PFOS)	<0.004	ug/L		EPA 537	
PERFLUOROOCTANOIC ACID (PFOA)	<0.002	ug/L		EPA 537	
PERFLUORONONANOIC ACID (PFNA)	<0.002	ug/L		EPA 537	
PERFLUOROHEXANESULFONIC ACID (PFHXS)	<0.003	ug/L		EPA 537	
PERFLUOROHEPTANOIC ACID (PFHPA)	<0.002	ug/L		EPA 537	
PERFLUOROBUTANESULFONIC ACID	<0.009	ug/L		EPA 537	
DATE OF ANALYSIS REQUIRED	09/13/16	MM/DD/YY			
DATE OF EXTRACTION REQUIRED	09/07/16	MM/DD/YY			

All parameters were analyzed in accordance with EPA approved methods EXCEPT where noted in 'COMMENTS' column. This report is not valid without cover sheet.

Please note that not all the analytes listed above are NELAC certified. For identification of specific analytes maintaining this certification please contact the Laboratory Manager.

Approved by and Date : SEP 19 2016

APPENDIX B – Historical Records

Fire Truck & Hose Company # 301

Camp Devens

When the Camp was being built, the authorities realized the great danger from fire in hundreds of wooden buildings and made provisions for the camp fire department. By the time the draft men had arrived, the several fire stations were finished, and a number of Ford-Howe fire trucks, the property of the Quartermaster corps, completely equipped and ready for any contingency which might arise. Those draft men who had previously had experience as fireman were attached to the fire department and supplemented by men from the Quartermaster Corps. Lieutenant George H. Whitney, a Harvard man from Boston, who had previously attained much notoriety as a "fire fiend," was appointed Chief of the Fire Department. He organized his men, formulated elaborate schemes for fire prevention and planned carefully to cope with any possible conflagration. A numerical system of fire alarms, similar to that employed in the cities, was adopted, and a loud whistle which can be heard for several miles, installed in one of the power houses.

There was little need for the department until the cold spell of October came on. All the barracks and officers quarters were then heated by small oil stoves, which proved to be of high explosive variety. For no apparent reasons, these stoves exploded regularly and with lamentable results. A number of the buildings caught fire, and several burned to the ground; it was due to the efficiency of the fire department alone that a general conflagration was averted.

The responsibility for putting out the fires is not limited to the fire department, but extends to every soldier in camp. When the fire alarm sounds, all the companies in the vicinity come to the rescue and aid the fireman. In order that hydrants may give the greatest possible pressure, the water supply is turned off in the buildings until the recall blows. The authorities have drawn up a set of drastic rules for fire prevention, particularly adapted to the existent conditions at the camp and these are strictly enforced.

A unit designated as the 301st Fire Truck and Hose Company is under the direction of the utilities officer, and consists of a fire lieutenant, officer in charge, and the following enlisted personnel:

1 Supply Sergeant Quartermaster
3 Section chiefs, Sergeants Fire Class
3 Assistant Station chiefs, Sergeants
12 Firemen, Privates First Class
24 Fire Department Reserves, Privates

One fire station is located at the Base Hospital, two in the camp proper, and one at the Remount Station.

The fire apparatus consists of one American LaFrance pumping engine, capacity 750 gpm, with a 40 gallon chemical tank; two combination hose and chemical wagons, each equipped with one 40 gallon chemical tank, and three Ford-Howe combination engines.

Ordinary city practice in managing the Fire Department is followed, except that the service of the men is almost continuous, no man being permitted to be absent oftener than twenty-four hours in ten days. Inspections are carried on by designated men from each station in the area where they are located, to see that the buildings have the necessary number of water pails, hand pumps, chemical extinguishers, etc., and that rubbish, waste paper, etc, does not become a fire hazard. Companies are drilled each day with the fire apparatus and its appliances. During the winter months, to prevent freezing, calcium chloride is mixed with the water in the barrels, hand pumps and pails that are located at the storehouses, stables, etc., which are not heated. In each regimental area, an assistant fire marshal is appointed who cooperates with the officer in charge of the Fire Truck and Hose Company, and the officer in charge of utilities.

Forty hose reel houses, each containing a reel and 500 ft. of 2 ½ in. hose are distributed throughout the camp, and have not proved of any particular value.

The fire alarm system as originally laid out consists of 36 fire boxes located at advantageous points throughout the cantonment. Each box contains a common telephone and is connected with a special signal in the central exchange of the telephone company, which serves the cantonment only. The signaling apparatus, which transmits the box numbers to the house gongs and recording tapes in the fire stations, was also located in the telephone office, and the chief operator transmitted

all alarms of fire from the telephone boxes to the gong circuit. In addition to this signaling apparatus, there was installed a system of automatic alarms in the various quartermaster and ordnance storehouses in the camp, which transmits automatically an alarm to the various house gongs which corresponds to the storehouse in which a fire may arise. There are, at the present time, 15 storehouses protected by this automatic service.

In addition, there is being installed at the Base Hospital, at the present time, an automatic system of 54 separate stations which will afford complete protection for this very important area.

Since the original installation, it had been deemed advisable to move all apparatus connected with the camp fire alarm system to fire headquarters, and at the present time this work is being carried out with a view of eliminating all of this apparatus from the telephone exchange building and moving the same to fire headquarters, where it rightfully belongs. When this change has been made, all alarms will be received directly at fire headquarters, where the proper transmittal to the various fire stations will take place.

In order to warn all units in the cantonment of an alarm of fire, there is installed at fire headquarters building a compressed air siren. This siren serves not only to indicate alarms of fire, but is also used for certain special calls at the convenience of the commanding general.

The fire loss has been extremely low in camp, the result being obtained by rigid inspections and strict attention being given at all times to fire prevention.

Fire Truck & Hose Company No. 301
Fire Alarm Box Locations

Box	
4	Remount-Canfield Ave. & Barbour St.
5	Remount-Storehouses
6	Remount-Administration Building
19	"B" St. & Inner Road East
21	"I" St. & Outer Road South
28	"L" St. & Inner Road East
37	"G" St. & Outer Road South
46	2nd St. & 1st Ave.
64	13th St. & 3rd Ave
73	Lower End Base Hospital
82	Upper End Base Hospital
91	Camp Laundry
112	"F" St. & Storeroad
113	Between Storehouse 7 & 8 on Storeroad
114	"H" St. & Storehouse No. 9
115	Salvage Pk. St. Bet. Storehouse 13 & 14
127	"G" St. & Outer Road East
136	"D" St. & Inner Road East
143	Camp Bakery at "I" St.
145	"D" St. & Outer Road East
154	"F" St. & Inner Road East
163	"F" St. & Outer Road East
172	"H" St. & Inner Road East
5-5	Shut Off All Water

Box	
181	"B" St. & Outer Road East
217	"L" St. & Outer Road North
226	"N" St. & Inner Road North
235	"P" St. & Outer Road North
255	"Q" St. & Inner Road North
262	"S" St. & Inner Road North
271	"T" St. & Inner Road South
316	"V" St. & Inner Road South
325	"W" St. & Inner Road South
343	"X" St. & Outer Road South
352	"E" St. & Inner Road South
361	2nd Ave & 1st St.
415	2nd Ave. & 3rd. St.
424	1st. Ave. & 6th St.
442	2nd Ave & 6th St.
451	2nd Ave & 7th St.
514	1st Ave. & Border Road
523	4th Ave. & 11th St.
532	3rd Ave. & 11th St.
541	4th Ave & 13th St.
613	3rd Ave & 15th St.
631	4th Ave & 14th St.
2-2	All Out Signal
6-6	Forest Fire

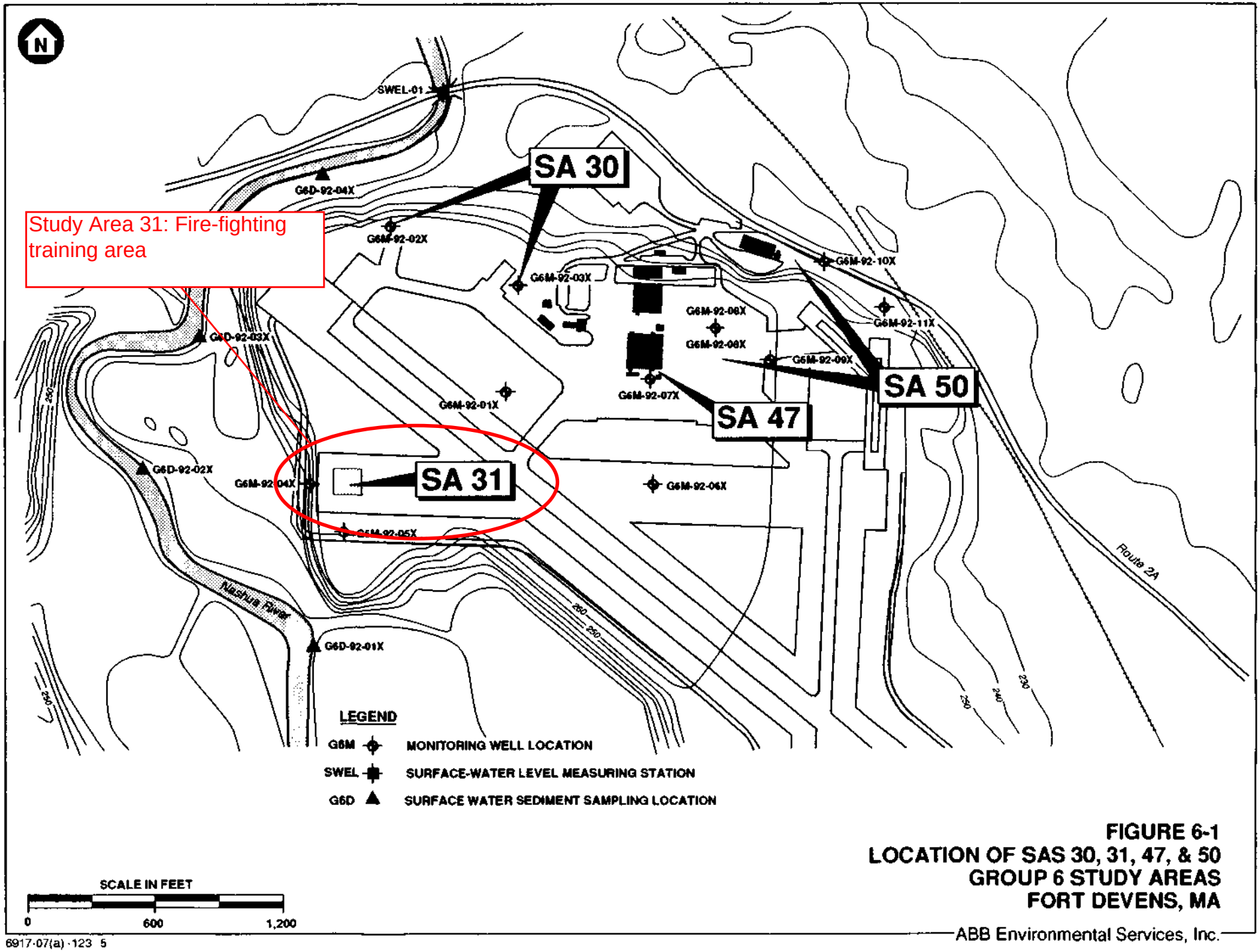

FIGURE 6-1
LOCATION OF SAS 30, 31, 47, & 50
GROUP 6 STUDY AREAS
FORT DEVENS, MA

ABB Environmental Services, Inc.

6917-07(a)-123 5

UNITED STATES ARMY ENVIRONMENTAL HYGIENE AGENCY

ABERDEEN PROVING GROUND, MD 21010-5422

MULTIMEDIA ENVIRONMENTAL OPERATIONAL REVIEW NO. 37-26-1625-86
FORT DEVENS, MASSACHUSETTS
12-22 NOVEMBER 1985

Distribution limited to US Government agencies only; protection of privileged information evaluating another command; Apr 86. Requests for this document must be referred to Commander, US Army Forces Command, ATTN: AFMD, Fort McPherson, GA 30330-6000.

DEPARTMENT OF THE ARMY
U.S. ARMY ENVIRONMENTAL HYGIENE AGENCY
ABERDEEN PROVING GROUND, MARYLAND 21010-5422

REPLY TO
ATTENTION OF

HSHB-ES-E

28 May 1986

SUBJECT: Multimedia Environmental Operational Review No. 37-26-1625-86, Fort Devens, Massachusetts, 12-22 November 1985

Commander, US Army Forces Command, ATTN: AFMD, Fort McPherson, GA 30330-6000
Commander, US Army Health Services Command, ATTN: HSCL-P, Fort Sam Houston TX 78234-6000

Copies of report with Executive Summary are enclosed.

FOR THE COMMANDER:

Encl

KARL J. DAUBEL
Colonel, MS
Director, Environmental Quality

CF:
HQDA(DAEN-ZCF-U/DAEN-ZCE) (w/encl)
HQDA(DASG-PSP) (wo/encl)
Cdr, FORSCOM (AFEN-TSF/AFEN-MSE) (w/encl)
Comdt, AHS (HSHA-IPM) (w/encl)
Cdr, MEDDAC, Ft Devens (PVNTMED Svc) (2 cy) (w/encl)
Cdr, WRAMC (PVNTMED Svc) (w/encl)
Cdr, CERL (CERL-EN/Environmental Resr Team Ldr) (w/encl)
Cdr, USAEHA Fld Spt Actv, Ft Meade (w/encl)

DEPARTMENT OF THE ARMY
U S ARMY ENVIRONMENTAL HYGIENE AGENCY
ABERDEEN PROVING GROUND MARYLAND 21010-5422

REPLY TO
ATTENTION OF

HSHB-ES-E

EXECUTIVE SUMMARY
MULTIMEDIA ENVIRONMENTAL OPERATIONAL REVIEW NO. 37-26-1625-86
FORT DEVENS, MASSACHUSETTS
12-22 NOVEMBER 1985

1. PURPOSE. To evaluate functional and technical aspects of air pollution, ground water, hazardous waste, solid waste, water quality, pest and environmental noise management practices to determine status of compliance with all applicable Federal, State, and County rules and regulations.

2. RECOMMENDATIONS.

a. To ensure regulatory compliance, the following recommendations are made:

(1) FORSCOM - Fort Devens.

(a) Air Pollution Review. Ensure that each request for approval of a new or modified air pollution source is certified by a registered professional engineer registered in the Commonwealth of Massachusetts. Continue negotiations with the Massachusetts Department of Environmental Quality Engineering (MDEQE) concerning future use of the firefighter training area at Moore Army Air Field (MAAF). Coordinate with the MDEQE concerning the approval status of the Explosive Ordnance Disposal (EOD) open-burning/open-detonation ground as an air pollution source [310 CMR 7.07(3)(f)]. Continue with efforts to obtain feedback from the 94th US Army Reserve Command concerning implementation of a certification program for gasoline tank trucks at the equipment consolidation site. Collect sawdust from the hopper of the cyclone at Bldg 3586 in a dumpster to prevent possible wind blown transport. Ensure that all future contracts for asbestos removal utilize the revised specifications which require compliance with 40 CFR 61. Include all Directorate of Engineering and Housing (DEH) vehicles subject to emissions inspection in the Fort Devens inspection and maintenance program. Recertify emissions inspectors periodically to maintain current certification status. Since retention of the emissions analyzer printout in the vehicle log book appears to be a recurring problem, consider alternatives such as having the inspector write the test results in the log book or affix some type of sticker to the log book/vehicle to verify compliance. Coordinate with the MDEQE concerning the acceptability of those inspections performed by the Transportation Motor Pool mechanics after their certificates had expired. If determined to be invalid, reinspect those vehicles once the mechanics are recertified. Coordinate with the MDEQE and obtain the necessary approval for a process modification prior to beginning any chemical agent resistant coating painting of vehicles/aircraft in the booths at Bldg 3713.

(b) Ground-Water Review. Ensure that the ongoing hydrogeologic studies at the sanitary landfill, rapid infiltration sand beds, sludge drying beds and the open-burning ground/open-detonation ground are in compliance with forthcoming guidelines outlined in Part B - special permit (corrective actions). Develop a hydrogeologic assessment plan; plan/initiate field work outlined in this plan; develop a hydrogeologic assessment report incorporating resultant data derived from the field work; and develop a hydrogeologic monitoring plan for solid waste management units outlined by the US Environmental Protection Agency in Part B - special permit (corrective actions).

(c) Hazardous Waste Review. Improve the management of waste/used oil at motor pools and maintenance facilities. Improve operations at the temporary hazardous waste storage facility at MAAF. Institute a used solvent elimination (USE) program at Fort Devens, and complete formation of an Installation Hazardous Waste Management Board.

(d) Solid Waste Review. Repair steam washing equipment and wash dumpsters on a regular basis. Install communications equipment at the landfill office, and clean dumpsters at Sudbury Training Annex on a routine basis.

(e) Water Quality Review. Expedite remedial action to correct deficiencies in potable water treatment system, identified by MDEQE. Implement ground-water monitoring program at the sewage treatment plant (STP) in order to determine if rapid infiltration basins are affecting the quality of the ground water. Repair liner and renovate containment berms at the railcar fuel oil storage area, seal the bottom of the gasoline tank containment pit at Bldg 219, and ensure that petroleum, oil and lubricant (POL) products are not being stored near the storm sewer catch basin at the 39th Engineer Battalion motor pool.

(f) Pest Management Review. Update the Spill Prevention Control and Countermeasure Plan, Pest Management Plan, and Environmental Impact Statement to reflect changes in regulatory guidance and the installation pest management program; implement a full-scale self-help pest control program; include all aspects of installation pest management operations on DD Form 1532, Pest Management Maintenance Record; provide adequate cold weather protective gear and adequate change room, proper segregation and storage pallets for pesticides, adequate ventilation and mixing hood face velocity, sufficient hazard signs, proper labeling for handsprayers, and adequate outdoor pesticide mixing area at the DEH pest control facility (Bldgs T-245 and T-262); coordinate pesticide inventory and associated hazards with appropriate emergency services; turn in all unserviceable pesticides to Defense Reutilization and Marketing Office; discontinue use of Bldg T-3622 for temporary pesticide storage; provide Department of Defense certification training for the golf course superintendent; provide for adequate emergency equipment, change room, sufficient and properly labeled pesticide application equipment, and adequate pest control vehicle for golf course pest control operations.

(2) HSC - MEDDAC, Fort Devens: Pest Management Audit: Implement routine tick surveillance for Lyme Disease monitoring, provide routine ventilation readings and corrective guidance for the DEM pest control facility; ensure that adequate protective equipment is available, and that adequate safety practices are followed at all installation pest management activities; and provide Veterinary pest surveillance time to DEM.

b. To ensure good environmental management practices, the following recommendations are made:

(1) FORSCOM - Fort Devens.

(a) Air Pollution Review. Ensure that the filters on the vehicle paint booths in Bldg 3713 are changed as necessary and that the manometers are functioning properly.

(b) Ground-Water Review. Clean up the waste oil which has been spilled around the underground storage tanks (UST's) and grease racks. Develop good housekeeping practices where waste oils are handled. Install curbs around grease racks in motor pools to prevent off site migration of spills. Pressure test UST's for leaks and integrity, abandon and remove UST's which are damaged and leaking. Investigate unknown liquid in UST located at Bldg 2601.

(c) Hazardous Waste Review. Acquire an explosion-proof forklift and appropriate drum handling equipment for use at the new hazardous waste storage facility.

(d) Solid Waste Review. Segregate aluminum cans and metal from trash prior to placing them in dumpster; investigate an installation wide recycling program. Recycle used oil rags. Incorporate a concrete collar into the specifications for the monitoring wells around the landfill. Specify 2 inch inside diameter polyvinyl chloride screen and casing for the monitoring wells. Evaluate a system to weigh garbage trucks on a daily basis. Calculate an accurate quantity of solid waste generated per year which is disposed of in the landfill. Consider the installation of running water and latrine facilities at the landfill office. Clean up trash and rubbish at Site 6 on Sudbury Training Annex.

(e) Water Quality Compliance Review. Repair overflow weirs, renovate basin surfaces, and remove vegetative growth in basins at the STP rapid infiltration basins. Berm the drainage channel leading to the oil/water separator at the 10th Special Forces motor pool. Ensure that facility personnel, at motor pool areas, are disposing of waste oil properly and that spilled POL product is being cleaned up.

(f) Pest Management Review. Prepare pest control contracts in accordance with Armed Forces Pest Management Board guidance, ensure that protective clothing is not worn home and respirator canisters are changed after 8 hours use at a minimum, provide a telephone in the pesticide shop/storage building (T-262), discontinue the storage of fertilizers in the pesticide storage room of Bldg T-262, provide Material Safety Data Sheets and a written Hazard Communication Program for the pest control facility, and provide separate equipment for fertilizer and pesticide use at the golf course.

(g) Environmental Noise Review. Continue using the noise complaint procedure. Continue with the Installation Compatible Use Zone (ICUZ) program, including the generation of the required contours and the updating of these contours as required. Inform the Environmental Office, DEH, of all changes in operations and training which will change the noise environment so that the ICUZ contours can be revised. Generate the noise contours required by the ICUZ program with the assistance of this Agency. Monitor as required, the noise environment in the clearly unacceptable noise zone extending beyond the installation boundary.

(2) HSC - MEDDAC, Fort Devens. Air Pollution Review. Operate the pathological waste incinerator at the hospital as prescribed in the standing operating procedures and obtain a copy of the manufacturer's manual for reference.

Environmental Review No. 37-26-1625-86, Ft Devens, MA, 12-22 Nov 85

CONTENTS

Paragraph	Page
I. AUTHORITY	1
II. REFERENCES	1
III. PURPOSE	1
IV. GENERAL	1
A. Abbreviations and Definitions	1
B. Personnel Contacted	1
C. Personnel Conducting the Review	2
D. Geography	2
E. Climatology	3
F. Installation Mission	3
G. Installation Tenant Activities	3
V. FINDINGS AND DISCUSSION	5
A. Air Pollution	5
B. Ground Water	5
C. Hazardous Waste	5
D. Solid Waste	5
E. Water Quality	5
F. Pest Management	5
G. Environmental Noise	5
VI. CONCLUSIONS	5
A. Air Pollution	5
B. Ground Water	7
C. Hazardous Waste	8
D. Solid Waste	9
E. Water Quality	10
F. Pest Management	11
G. Environmental Noise	13
VII. RECOMMENDATIONS	14
VIII. TECHNICAL ASSISTANCE	22

APPENDIX

A - ABBREVIATIONS AND DEFINITIONS	A-1
B - PERSONNEL CONTACTED	B-1
C - AIR POLLUTION REVIEW	C-1
D - GROUND WATER COMPLIANCE REVIEW	D-1
E - HAZARDOUS WASTE REVIEW	E-1
F - SOLID WASTE MANAGEMENT REVIEW	F-1
G - WATER QUALITY REVIEW	G-1
H - PEST MANAGEMENT	H-1
I - ENVIRONMENTAL NOISE	I-1

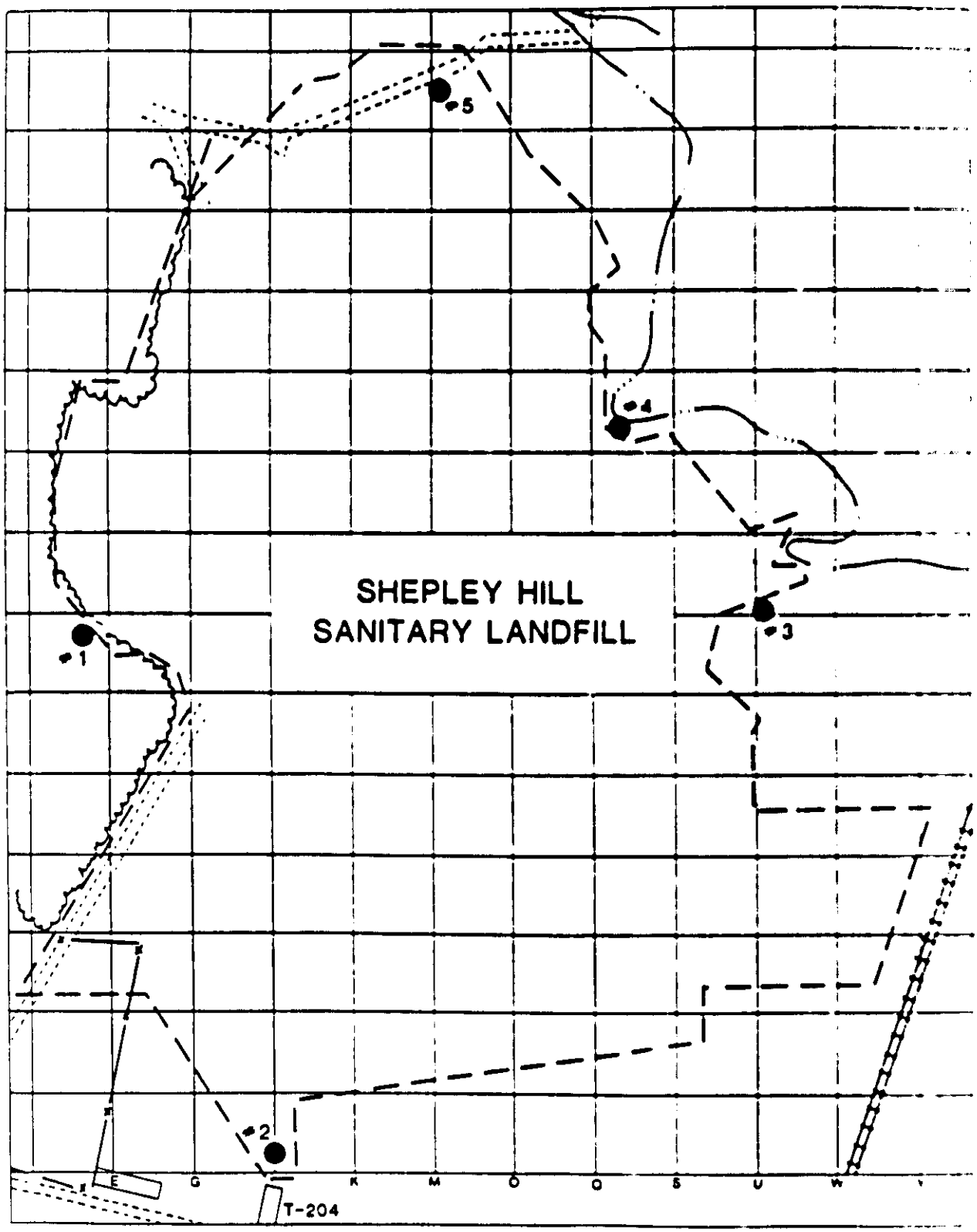

FIGURE D-3. PROPOSED MONITORING WELL LOCATIONS AROUND SHEPLEY HILL SANITARY LANDFILL

Page D-10 from Multimedia Environmental Operational Review (Gates et al, 1986)

1LT Foster, Executive Officer of the 14th EOD, all waste C4 which is left over from a blast is consolidated and destroyed by open detonation. This is a potential source of ground-water contamination. However, it has been the experience of USAEHA that explosives destroyed by detonation leave very little if any trace of the explosive residue in the soil. Contamination problems are minimal as compared to open burning of waste explosives.

g. SWMU No. 31 (Firefighting Training Area). This facility is located on an abandoned portion of the Fort Devens airport runway apron (Figure D-1); specifically on an asphalt covered concrete pad which is 8-inches thick and surrounded by a 12-inch high by 24-inch wide earthen berm to prevent offsite migration of fuel. Inspection of the concrete pad revealed that it is a combination of assembled concrete pads some of which have cracked because of age. Waste oil and JP-4 products which are poured onto the pad for fire training can migrate through the cracks and joints of the pad into the subsurface soil; and thence to the ground water. The potential for migration is very low, however, because contact time for the fuel is short due to the fact that the fuel products are ignited and burned. According to the Assistant Fire Chief, Charles Rock, of Fort Devens fire department, very little product was noted on the pad after the fire was extinguished.

h. UST's for Waste Oils and Petroleum Products. At the time of the review, Fort Devens had 18 UST's, 15 of which were used for storage of waste oil. Of the additional three tanks, one was filled with an unknown liquid substance, one was filled with water, and one was unused. Table D-2 lists the UST's to include location, size and status. Inspection of the tank locations revealed that indiscriminant spillage had occurred in the past from sloppy operations. In addition, spillage was noted around adjacent grease racks in the motor pools. This spillage and possible leaks from tank walls and fitting from all UST's storing petroleum products were considered to be potential sources of ground-water contamination. Vulnerability of the aquifer varies depending on the location of the UST's, cleanliness of the operation and physical condition of the tanks. According to installation personnel, all of these tanks are due for removal and replacement with protected above-ground storage tanks. When this occurs, the surrounding soil and ground-water should be investigated for oil contamination. The first indication of oil contamination is smell, this is the best field detection method for petroleum products according to the American Petroleum Institute. In the meantime, the following should be accomplished:

(1) Cleanup the waste oil which has been spilled around the UST's and grease racks.

(2) Develop good housekeeping practices where waste oils are handled.

(3) Install curbs around the motor pool grease racks to prevent off site migration of spills.

Page D-10 from Multimedia Environmental Operational Review (Gates et al, 1986)

1LT Foster, Executive Officer of the 14th EOD, all waste C4 which is left over from a blast is consolidated and destroyed by open detonation. This is a potential source of ground-water contamination. However, it has been the experience of USAEHA that explosives destroyed by detonation leave very little if any trace of the explosive residue in the soil. Contamination problems are minimal as compared to open burning of waste explosives.

g. SWMU No. 31 (Firefighting Training Area). This facility is located on an abandoned portion of the Fort Devens airport runway apron (Figure D-1); specifically on an asphalt covered concrete pad which is 8-inches thick and surrounded by a 12-inch high by 24-inch wide earthen berm to prevent offsite migration of fuel. Inspection of the concrete pad revealed that it is a combination of assembled concrete pads some of which have cracked because of age. Waste oil and JP-4 products which are poured onto the pad for fire training can migrate through the cracks and joints of the pad into the subsurface soil; and thence to the ground water. The potential for migration is very low, however, because contact time for the fuel is short due to the fact that the fuel products are ignited and burned. According to the Assistant Fire Chief, Charles Rock, of Fort Devens fire department, very little product was noted on the pad after the fire was extinguished.

h. UST's for Waste Oils and Petroleum Products. At the time of the review, Fort Devens had 18 UST's, 15 of which were used for storage of waste oil. Of the additional three tanks, one was filled with an unknown liquid substance, one was filled with water, and one was unused. Table D-2 lists the UST's to include location, size and status. Inspection of the tank locations revealed that indiscriminant spillage had occurred in the past from sloppy operations. In addition, spillage was noted around adjacent grease racks in the motor pools. This spillage and possible leaks from tank walls and fitting from all UST's storing petroleum products were considered to be potential sources of ground-water contamination. Vulnerability of the aquifer varies depending on the location of the UST's, cleanliness of the operation and physical condition of the tanks. According to installation personnel, all of these tanks are due for removal and replacement with protected above-ground storage tanks. When this occurs, the surrounding soil and ground-water should be investigated for oil contamination. The first indication of oil contamination is smell, this is the best field detection method for petroleum products according to the American Petroleum Institute. In the meantime, the following should be accomplished:

(1) Cleanup the waste oil which has been spilled around the UST's and grease racks.

(2) Develop good housekeeping practices where waste oils are handled.

(3) Install curbs around the motor pool grease racks to prevent off site migration of spills.

Pages from SI - Groups 3, 5, 6 Vol. I (ABB, 1996)

benzo(a)anthracene detected at SA 30 are well below the respective PCLs derived for all other receptor species evaluated in the food web model. Furthermore, the lack of suitable habitat minimizes any risks to ecological receptors from these two SVOCs.

6.1.8 Conclusions and Recommendations

No further action is recommended for SA 30. This recommendation is based on historical information on the use of the study area as confirmed by physical observations, sampling, chemical analysis, and the results of human health and ecological PREs.

The primary concerns at SA 30 have been the residual contamination due to releases from leaking drums. Sampling and analysis during the SI confirmed that some soil contamination may have been derived from VOCs associated with paint or paint thinners; however, the ecological and human health PREs found no unacceptable risk associated with these contaminants. Similarly, no unacceptable human health or ecological risks were identified for ecological analytes detected in soil above background concentrations. PAH concentrations detected in surficial soils exceeded both human health and ecological guidelines, but are likely the results of combustion product deposition and not historical SA 30 activities. Water samples from monitoring well locations G6M-92-02X and G6M-92-03X in the subject areas do not indicate that contamination from former drum storage has impacted groundwater. BIS was detected in groundwater samples collected from these wells, but it was detected only during Round 2 and is suspected to be a laboratory-introduced contaminant.

Surface water and sediment in the Nashua River will be further investigated under AREE 70.

6.2 SA 31 - Moore Army Airfield Fire-Fighting Training

Study Area 31 is a fire-fighting training area located at the western end of the abandoned east-west runway at MAAF (Figure 6-1). The facility consists of an approximately 100-by-100-foot asphalt-covered concrete area, surrounded by a 12-inch-high by 24-inch-wide earthen containment berm.

6.2.1 Study Area Background and Conditions

Approximately once a year between 1975 and 1986, as part of training exercises, an abandoned aircraft was doused with fuel and paint thinner and was open-burned within the bermed area of SA 31 (Biang et al., 1992; McMaster et al., 1982; and Reynolds, 1991).

Because cracks in the asphalt-covered concrete are present at the surface within the bermed area, the effectiveness of the asphalt-covered concrete as a liner may have been compromised. Releases of flammable product during the fire training exercises could thus have resulted in contamination of the underlying soil and groundwater. Although most of the fuel was burned during the exercises, the potential exists for some fuel/solvent seepage beneath the concrete. Additionally, due to the high permeability of the soils, there is a potential for migration of free-phase contaminants to the water table.

6.2.2 SA Investigation Program Summary

In order to assess groundwater contamination resulting from SA 31 fire training activities, two of the SA Group 6 groundwater monitoring wells (G6M-92-04X and G6M-92-05X) were installed in locations presumed to be downgradient of the fire-fighting training pad. The monitoring well soil borings G6M-92-04X and G6M-92-05X were drilled with HSAs, to 10 feet below the water table (72 and 70 feet bgs, respectively). Split-spoon samples were collected at 5-foot intervals for field screening by PID and for field classification. In both borings, one analytical sample was collected from the saturated zone at the approximate depth of the water table and analyzed for TOC. Two rounds of groundwater samples were collected from these wells and analyzed for PAL organics, PAL inorganics, PAL anions/cations, TSS, and TPHC. As with other monitoring wells, a third round of groundwater samples was collected and analyzed for PAL VOCs only due to the cross-contamination which occurred during Round 2 (see Section 3.2.3).

To identify possible near-surface soil contamination, four shallow soil borings (31B-92-01X through 31B-92-04X) were drilled at SA 31 through the asphalt/concrete pad to depths of 10 feet (Figure 6-19). Continuous split-spoon soil samples were collected from these borings for field screening by PID and for field classification. Three split-spoon samples from each boring were selected for laboratory analysis of PAL organics, PAL inorganics, and TPHC. One analytical

Pages from Master Environmental Plan for Fort Devens (Biang et al., 1986)

area. The drums occasionally overflowed, and soil contamination was evident in the area (McMaster et al. 1982).

4.27.4 Proposed Action

Because of the high permeability and excellent drainage characteristics associated with soils at this site, the potential for contamination of surface water (Nashua River) is high.

The following proposed actions are based on the assumption that runoff from the drum storage area migrates down the steeply sloping hillside and enters the Nashua River. To determine the extent of soil or groundwater contamination at this site, a phased sampling and monitoring program is recommended. The first phase should consist of collecting soil samples and surface water and sediment samples. If needed, a second phase would include collecting additional soil, surface water, and sediment samples and monitoring groundwater quality.

During the initial phase, soil samples should be collected around the storage area and down the hill to the river at depths of 0.5-1.0 ft, 3.0-3.5 ft, and 4.5-5.0 ft at each location. One sample should be obtained from the center of each side of the pad. The other locations should be at 50-ft intervals along drainage paths between the pad and the river. About four surface water and sediment samples should be collected from the river. The number of samples and their locations should be based on any visible evidence of contamination or drainage. Samples should be analyzed for HSL compounds and TPH. Sediment samples should also be evaluated for grain size and analyzed for TOC.

If the first phase indicates the presence of contamination, a second phase should be initiated to collect additional soil, surface water, and sediment samples. It may be necessary to install groundwater monitoring wells in areas identified as contaminated during the first phase. Samples should be analyzed for HSL compounds, TPH, and TC compounds.

All significantly contaminated soil and groundwater should be removed or restored in accordance with state and federal requirements. After the cleanup operations, the soil and groundwater should again be sampled and tested to verify the completeness of cleanup.

4.28 SA 31 -- MOORE ARMY AIRFIELD FIREFIGHTING TRAINING AREA

4.28.1 Site History

The Moore Army Airfield firefighting training area (SA 31) is located on an abandoned portion of the Fort Devens airport runway apron in the north post (Fig. 4.25). The area, which was used between 1975 and 1986, consists of a 50- by 50-ft asphalt-covered concrete pad that is 8 in. thick. The pad is surrounded by a 12-in. high by 24-in. wide earthen containment berm. The center of the pit contains the shell of a U-8 airplane used during exercises. Fuels used during the training included contaminated fuel and paint thinner (DEH 1985b). No discharge of fuel from the training pit has been reported (McMaster et al. 1982). Other disposal activities at SA 31 included burning of fuel samples from the laboratory about once per year (McMaster et al. 1982)

4.28.2 Geology and Hydrology

Due to the proximity of this site to the temporary drum storage area (SA 30), the geology and hydrology are similar to those described in Sec. 4.27.2.

4.28.3 Nature and Extent of Contamination

Gates et al. (1986) reported that the concrete foundation of the pad is an assemblage of concrete slabs, some of which have cracked due to age. Waste oil and JP-4 jet fuel products, which were poured onto the pad for the fire-fighting exercises, could have seeped through the cracks and joints into the subsurface soil; thus, potential exists for contamination of the underlying groundwater. Gates et al. (1986) pointed out, however, that the potential for fuel seepage was very low because the fuel products were ignited and burned immediately. Reportedly, very little product was noted on the pad after a fire was extinguished (Gates et al. 1986). However, due to the nature of the training exercises, the potential for contaminant migration in the subsurface does exist, particularly if the fuel products were not reignited (after the training exercises) to burn the remaining fuel as completely as possible.

During the site assessment, numerous cracks were noted on the asphalt surface. Segments of both the asphalt and soil had an oily appearance (staining). About six extinguished smoke bombs were also found at the site.

4.28.4 Proposed Action

A phased sampling and monitoring program should be conducted to determine if contamination is present at this site. The program should consist of collecting and analyzing soil samples and installing groundwater monitoring wells.

Five soil samples (10 ft in depth) should be collected from beneath the pad by boring through the pad. Samples from the top, middle, and bottom sections will be obtained and analyzed for HSL compounds, TPH, and TC compounds. In addition, four groundwater monitoring wells should be installed; one well should be located upgradient of the site and three downgradient. Although suggested locations are shown in Fig. 4.25, well placement should be based on best field judgment of a qualified hydrogeologist. The monitoring wells should be screened at the water table to detect floating contaminants. After proper well development (USATHAMA 1987), groundwater samples should be collected at each location and analyzed for HSL compounds and TPH.

All significantly contaminated soils and groundwater should be removed or restored in accordance with state and federal requirements. After the cleanup operations, the soil and groundwater should again be sampled and tested to verify the completeness of cleanup. If no evidence of contamination of any media is determined from this investigation, it is recommended that no further action be taken for this site.

US Army Corps
of Engineers

Toxic and Hazardous
Materials Agency

Master Environmental Plan for Fort Devens, Massachusetts

FINAL

April 1992

Environmental Assessment and Information Sciences Division
Argonne National Laboratory, Argonne, Illinois 60439-4801

THAMA Form 45, 1 Jul 90

1A_1992041_ANL

NOTICE

The views, opinions, and/or findings contained in this report are those of the author(s) and should not be construed as an official Department of the Army position, policy, or decision unless so designated by other documentation.

The use of trade names in this report does not constitute an official endorsement or approval of the use of such commercial products. This report may not be cited for purposes of advertisement.

Master Environmental Plan for Fort Devens, Massachusetts

by C.A. Biang, R.W. Peters,* R.H. Pearl, and S.Y. Tsai

[redacted]

U.S. Department of Energy Contract W-31-109-Eng-38

Environmental Assessment and Information Sciences Division
Argonne National Laboratory, Argonne, Illinois 60439-4801

prepared for

Commander, U.S. Army Toxic and Hazardous Materials Agency,
Aberdeen Proving Ground, Maryland 21010-5401

**Energy Systems Division, ANL.*

CONTENTS

NOTATION xxi

ACKNOWLEDGMENTS xxiv

SUMMARY 1-1

1 INTRODUCTION 1-2

1.1 Background 1-2
1.2 Objective 1-3
1.3 Effects of Base Closure 1-3
1.4 Approach 1-4

2 DESCRIPTION OF THE STUDY AREA 2-1

2.1 Location and Geography 2-1
2.2 Climate 2-3
2.3 Ecology 2-3
2.4 Soils and Geology 2-6
2.4.1 Soils 2-6
2.4.2 Geology 2-6
2.5 Hydrology 2-10
2.5.1 Surface Water 2-10
2.5.2 Groundwater 2-10
2.5.3 Water Quality 2-13

3 REGULATORY OVERVIEW 3-1

3.1 Statutes and Regulations 3-1
3.1.1 National Oil and Hazardous Substance Pollution Contingency Plan 3-1
3.1.2 Federal Water Quality Criteria 3-3
3.1.3 Commonwealth of Massachusetts Water Quality Criteria 3-13
3.2 Hazardous Waste 3-15
3.2.1 Federal 3-15
3.2.2 Commonwealth of Massachusetts 3-19
3.3 Hazardous and Solid Waste Amendments of 1984 3-21
3.4 Regulations Specific to Federal Facilities 3-26
3.4.1 Superfund Amendments and Reauthorization Act of 1986 3-26
3.4.2 Department of the Army Regulations 3-27
3.5 Installation Restoration Program 3-28
3.5.1 Preliminary Assessment 3-28
3.5.2 Site Inspection 3-28
3.5.3 Remedial Investigation 3-28
3.5.4 Feasibility Study 3-33
3.5.5 Proposed Plan 3-36

CONTENTS (Cont'd)

3.5.6 Record of Decision 3-39
3.5.7 Remedial Action 3-41
3.6 Community Relations 3-43
3.6.1 Community Involvement Objectives 3-43
3.6.2 Policies and Procedures 3-43

4 SITE ASSESSMENTS AND PROPOSED ACTIONS 4-1

4.1 SA 1 -- Cutler Army Hospital Incinerator 4-10
4.1.1 Site History 4-10
4.1.2 Geology and Hydrology 4-11
4.1.3 Nature and Extent of Contamination 4-12
4.1.4 Proposed Action 4-12
4.2 SA 2 -- Veterinary Clinic Incinerator 4-13
4.2.1 Site History 4-13
4.2.2 Geology and Hydrology 4-14
4.2.3 Nature and Extent of Contamination 4-14
4.2.4 Proposed Action 4-14
4.3 SA 3 -- Intelligence School Incinerator 4-15
4.3.1 Site History 4-15
4.3.2 Geology and Hydrology 4-15
4.3.3 Nature and Extent of Contamination 4-15
4.3.4 Proposed Action 4-15
4.4 SA 4 -- Sanitary Landfill Incinerator 4-16
4.5 SAs 5 and 18 -- Sanitary Landfill (No. 1) and Asbestos Cell 4-16
4.5.1 Site History 4-16
4.5.2 Geology and Hydrology 4-18
4.5.3 Nature and Extent of Contamination 4-19
4.5.4 Proposed Action 4-30
4.6 SA 6 -- Landfill No. 2 4-35
4.6.1 Site History 4-35
4.6.2 Geology and Hydrology 4-35
4.6.3 Nature and Extent of Contamination 4-35
4.6.4 Proposed Action 4-36
4.7 SA 7 -- Landfill No. 3 4-36
4.7.1 Site History 4-36
4.7.2 Geology and Hydrology 4-36
4.7.3 Nature and Extent of Contamination 4-36
4.7.4 Proposed Action 4-37
4.8 SA 8 -- Landfill No. 4 4-37
4.8.1 Site History 4-37
4.8.2 Geology and Hydrology 4-37
4.8.3 Nature and Extent of Contamination 4-37
4.8.4 Proposed Action 4-38

CONTENTS (Cont'd)

4.9 SA 9 -- Landfill No. 5 4-38
4.9.1 Site History 4-38
4.9.2 Geology and Hydrology 4-38
4.9.3 Nature and Extent of Contamination 4-38
4.9.4 Proposed Action 4-39
4.10 SA 10 -- Landfill No. 6 4-40
4.10.1 Site History 4-40
4.10.2 Geology and Hydrology 4-40
4.10.3 Nature and Extent of Contamination 4-40
4.10.4 Proposed Action 4-42
4.11 SA 11 -- Landfill No. 7 4-42
4.11.1 Site History 4-42
4.11.2 Geology and Hydrology 4-42
4.11.3 Nature and Extent of Contamination 4-42
4.11.4 Proposed Action 4-43
4.12 SA 12 -- Landfill No. 8 4-44
4.12.1 Site History 4-44
4.12.2 Geology and Hydrology 4-45
4.12.3 Nature and Extent of Contamination 4-45
4.12.4 Proposed Action 4-45
4.13 SA 13 -- Landfill No. 9 4-46
4.13.1 Site History 4-46
4.13.2 Geology and Hydrology 4-46
4.13.3 Nature and Extent of Contamination 4-47
4.13.4 Proposed Action 4-48
4.14 SA 14 -- Landfill No. 10 4-48
4.14.1 Site History 4-48
4.14.2 Geology and Hydrology 4-49
4.14.3 Nature and Extent of Contamination 4-50
4.14.4 Proposed Action 4-50
4.15 SA 15 -- Landfill No. 11 4-50
4.15.1 Site History 4-50
4.15.2 Geology and Hydrology 4-50
4.15.3 Nature and Extent of Contamination 4-51
4.15.4 Proposed Action 4-52
4.16 SA 16 -- Shoppette Landfill 4-52
4.16.1 Site History 4-52
4.16.2 Geology and Hydrology 4-52
4.16.3 Nature and Extent of Contamination 4-53
4.16.4 Proposed Action 4-54
4.17 SA 17 -- Little Mirror Lake 4-54
4.17.1 Site History 4-54
4.17.2 Geology and Hydrology 4-55
4.17.3 Nature and Extent of Contamination 4-55
4.17.4 Proposed Action 4-55

CONTENTS (Cont'd)

4.18 SAs 19-21 -- Wastewater Treatment Plant, Rapid Infiltration Beds, and Sludge Drying Beds 4-56
4.18.1 Site History 4-56
4.18.2 Geology and Hydrology 4-57
4.18.3 Nature and Extent of Contamination 4-59
4.18.4 Proposed Action 4-61
4.19 SA 22 -- Hazardous Waste Storage Facility at Building 1650 4-64
4.19.1 Site History 4-64
4.19.2 Geology and Hydrology 4-65
4.19.3 Nature and Extent of Contamination 4-66
4.19.4 Proposed Action 4-66
4.20 SA 23 -- Paper Recycling Center 4-67
4.20.1 Site History 4-67
4.20.2 Geology and Hydrology 4-67
4.20.3 Nature and Extent of Contamination 4-67
4.20.4 Proposed Action 4-67
4.21 SA 24 -- Waste Explosives Storage Bunker 187 4-67
4.21.1 Site History 4-67
4.21.2 Geology and Hydrology 4-68
4.21.3 Nature and Extent of Contamination 4-69
4.21.4 Proposed Action 4-69
4.22 SA 25 -- Waste Explosives Detonation Range (EOD Range) 4-69
4.22.1 Site History 4-70
4.22.2 Geology and Hydrology 4-71
4.22.3 Nature and Extent of Contamination 4-71
4.22.4 Proposed Action 4-74
4.23 SA 26 -- Waste Explosives Detonation Range (Zulu I and II) 4-75
4.23.1 Site History 4-75
4.23.2 Geology and Hydrology 4-78
4.23.3 Nature and Extent of Contamination 4-78
4.23.4 Proposed Action 4-78
4.24 SA 27 -- Waste Explosives Detonation Range 4-79
4.24.1 Site History 4-79
4.24.2 Geology and Hydrology 4-79
4.24.3 Nature and Extent of Contamination 4-80
4.24.4 Proposed Action 4-81
4.25 SA 28 -- Hand-Grenade Range J 4-81
4.25.1 Site History 4-81
4.25.2 Geology and Hydrology 4-82
4.25.3 Nature and Extent of Contamination 4-82
4.25.4 Proposed Action 4-82
4.26 SA 29 -- Transformer Storage Area at the DEH Yard 4-82
4.26.1 Site History 4-82
4.26.2 Geology and Hydrology 4-84
4.26.3 Nature and Extent of Contamination 4-84
4.26.4 Proposed Action 4-84

CONTENTS (Cont'd)

4.27 SA 30 -- Moore Army Airfield Drum Storage Area 4-84
4.27.1 Site History 4-84
4.27.2 Geology and Hydrology 4-85
4.27.3 Nature and Extent of Contamination 4-85
4.27.4 Proposed Action 4-86
4.28 SA 31 -- Moore Army Airfield Firefighting Training Area 4-86
4.28.1 Site History 4-86
4.28.2 Geology and Hydrology 4-87
4.28.3 Nature and Extent of Contamination 4-87
4.28.4 Proposed Action 4-87
4.29 SA 32 -- DRMO Yard 4-88
4.29.1 Site History 4-88
4.29.2 Geology and Hydrology 4-88
4.29.3 Nature and Extent of Contamination 4-88
4.29.4 Proposed Action 4-90
4.30 SA 33 -- DEH Entomology Shop 4-90
4.30.1 Site History 4-90
4.30.2 Geology and Hydrology 4-92
4.30.3 Nature and Extent of Contamination 4-92
4.30.4 Proposed Action 4-93
4.31 SA 34 -- Former DEH Entomology Shop at Building 245 4-93
4.31.1 Site History 4-93
4.31.2 Geology and Hydrology 4-93
4.31.3 Nature and Extent of Contamination 4-93
4.31.4 Proposed Action 4-94
4.32 SA 35 -- Former DEH Entomology Shop at Building 254 4-94
4.32.1 Site History 4-94
4.32.2 Geology and Hydrology 4-94
4.32.3 Nature and Extent of Contamination 4-94
4.32.4 Proposed Action 4-95
4.33 SA 36 -- Former DEH Entomology Shop at Building 2728 4-95
4.33.1 Site History 4-95
4.33.2 Geology and Hydrology 4-95
4.33.3 Nature and Extent of Contamination 4-95
4.33.4 Proposed Action 4-96
4.34 SA 37 -- Golf Course Entomology Shop 4-97
4.34.1 Site History 4-97
4.34.2 Geology and Hydrology 4-98
4.34.3 Nature and Extent of Contamination 4-98
4.34.4 Proposed Action 4-98
4.35 SA 38 -- Battery Repair Area 4-99
4.35.1 Site History 4-99
4.35.2 Geology and Hydrology 4-99
4.35.3 Nature and Extent of Contamination 4-99
4.35.4 Proposed Action 4-101

CONTENTS (Cont'd)

4.36 SA 39 -- Transformer near Building 4250 4-101
4.36.1 Site History 4-101
4.36.2 Geology and Hydrology 4-101
4.36.3 Nature and Extent of Contamination 4-103
4.36.4 Proposed Action 4-103
4.37 SA 40 -- Cold Spring Brook Landfill 4-104
4.37.1 Site History 4-104
4.37.2 Geology and Hydrology 4-105
4.37.3 Nature and Extent of Contamination 4-106
4.37.4 Proposed Action 4-107
4.38 SA 41 -- Unauthorized Dumping Area 4-108
4.38.1 Site History 4-108
4.38.2 Geology and Hydrology 4-108
4.38.3 Nature and Extent of Contamination 4-108
4.38.4 Proposed Action 4-110
4.39 SA 42 -- Popping Furnace 4-110
4.39.1 Site History 4-110
4.39.2 Geology and Hydrology 4-110
4.39.3 Nature and Extent of Contamination 4-111
4.39.4 Proposed Action 4-111
4.40 SAs 43 and 54 -- Historic Gas Station Sites 4-111
4.40.1 Site History 4-111
4.40.2 Geology and Hydrology 4-113
4.40.3 Nature and Extent of Contamination 4-113
4.40.4 Proposed Action 4-117
4.41 SA 44 -- Cannibalization Yard 4-119
4.41.1 Site History 4-119
4.41.2 Geology and Hydrology 4-119
4.41.3 Nature and Extent of Contamination 4-119
4.41.4 Proposed Action 4-120
4.42 SA 45 -- Wash Rack at Lake George Street 4-120
4.42.1 Site History 4-120
4.42.2 Geology and Hydrology 4-120
4.42.3 Nature and Extent of Contamination 4-122
4.42.4 Proposed Action 4-122
4.43 SA 46 -- Training Area 6D 4-122
4.43.1 Site History 4-122
4.43.2 Geology and Hydrology 4-122
4.43.3 Nature and Extent of Contamination 4-123
4.43.4 Proposed Action 4-123
4.44 SA 47 -- Moore Army Air Field Leaking Underground Storage Tank Site . . . 4-124
4.44.1 Site History 4-124
4.44.2 Geology and Hydrology 4-124
4.44.3 Nature and Extent of Contamination 4-125
4.44.4 Proposed Action 4-125

CONTENTS (Cont'd)

4.45 SA 48 -- Building 202 Leaking Underground Storage Tank Site 4-125
4.45.1 Site History 4-125
4.45.2 Geology and Hydrology 4-125
4.45.3 Nature and Extent of Contamination 4-126
4.45.4 Proposed Action 4-126
4.46 SA 49 -- Building 3602 Leaking Underground Storage Tank Site 4-127
4.46.1 Site History 4-127
4.46.2 Geology and Hydrology 4-128
4.46.3 Nature and Extent of Contamination 4-128
4.46.4 Proposed Action 4-129
4.47 SA 50 -- WWII Aircraft Fuel System 4-129
4.47.1 Site History 4-129
4.47.2 Geology and Hydrology 4-130
4.47.3 Nature and Extent of Contamination 4-130
4.47.4 Proposed Action 4-130
4.48 SA 51 -- O'Neil Building Spill Site 4-130
4.48.1 Site History 4-130
4.48.2 Geology and Hydrology 4-131
4.48.3 Nature and Extent of Contamination 4-131
4.48.4 Proposed Action 4-131
4.49 SA 52 -- TDA Maintenance Yard 4-132
4.49.1 Site History 4-132
4.49.2 Geology and Hydrology 4-132
4.49.3 Nature and Extent of Contamination 4-132
4.49.4 Proposed Action 4-132
4.50 SA 53 -- South Post POL Spill Areas 4-134
4.50.1 Site History 4-134
4.50.2 Geology and Hydrology 4-136
4.50.3 Nature and Extent of Contamination 4-136
4.50.4 Proposed Action 4-137
4.51 SA 55 -- Shirley Housing Area Trailer Park 4-139
4.51.1 Site History 4-139
4.51.2 Geology and Hydrology 4-140
4.51.3 Nature and Extent of Contamination 4-140
4.51.4 Proposed Action 4-140
4.52 SA 56 -- Building 2417 Leaking Underground Storage Tank Site 4-140
4.52.1 Site History 4-140
4.52.2 Geology and Hydrology 4-140
4.52.3 Nature and Extent of Contamination 4-141
4.52.4 Proposed Action 4-142
4.53 SA 57 -- Building 3713 Fuel Oil Spill 4-142
4.53.1 Site History 4-142
4.53.2 Geology and Hydrology 4-142
4.53.3 Nature and Extent of Contamination 4-142
4.53.4 Proposed Action 4-142

CONTENTS (Cont'd)

4.54 SA 58 -- Buildings 2468 and 2650 Leaking Underground Storage Tanks 4-143
4.54.1 Site History 4-143
4.54.2 Geology and Hydrology 4-144
4.54.3 Nature and Extent of Contamination 4-144
4.54.4 Proposed Action 4-144

5 SUMMARY OF RECOMMENDED ACTIONS 5-1

5.1 Recommended Site-Specific Actions 5-1
5.1.1 SA 1 -- Cutler Army Hospital Incinerator 5-1
5.1.2 SA 2 -- Veterinary Clinic Incinerator 5-1
5.1.3 SA 3 -- Intelligence School Incinerator 5-1
5.1.4 SA 4 -- Sanitary Landfill Incinerator 5-1
5.1.5 SAs 5 and 18 -- Sanitary Landfill (No. 1) and Asbestos Cell 5-2
5.1.6 SA 6 -- Landfill No. 2 5-2
5.1.7 SA 7 -- Landfill No. 3 5-2
5.1.8 SA 8 -- Landfill No. 4 5-2
5.1.9 SA 9 -- Landfill No. 5 5-3
5.1.10 SA 10 -- Landfill No. 6 5-3
5.1.11 SA 11 -- Landfill No. 7 5-3
5.1.12 SA 12 -- Landfill No. 8 5-3
5.1.13 SA 13 -- Landfill No. 9 5-4
5.1.14 SA 14 -- Landfill No. 10 5-4
5.1.15 SA 15 -- Landfill No. 11 5-4
5.1.16 SA 16 -- Shoppette Landfill 5-4
5.1.17 SA 17 -- Little Mirror Lake 5-4
5.1.18 SAs 19-21 -- Wastewater Treatment Plant, Rapid Infiltration Beds, and Sludge Drying Beds 5-5
5.1.19 SA 22 -- Hazardous Waste Storage Facility at Building 1650 5-5
5.1.20 SA 23 -- Paper Recycling Center 5-5
5.1.21 SA 24 -- Waste Explosives Storage Bunker 187 5-5
5.1.22 SA 25 -- Waste Explosives Detonation Range 5-6
5.1.23 SA 26 -- Waste Explosives Detonation Range 5-6
5.1.24 SA 27 -- Waste Explosives Detonation Range 5-6
5.1.25 SA 28 -- Hand-Grenade Range J 5-7
5.1.26 SA 29 -- Transformer Storage Area at the DEH Yard 5-7
5.1.27 SA 30 -- Moore Army Airfield Drum Storage Area 5-7
5.1.28 SA 31 -- Moore Army Airfield Firefighting Training Area 5-7
5.1.29 SA 32 -- DRMO Yard 5-8
5.1.30 SA 33 -- DEH Entomology Shop 5-8
5.1.31 SA 34 -- Former DEH Entomology Shop at Building 245 5-8
5.1.32 SA 35 -- Former DEH Entomology Shop at Building 254 5-8
5.1.33 SA 36 -- Former DEH Entomology Stop at Building 2728 5-9
5.1.34 SA 37 -- Golf Course Entomology Shop 5-9
5.1.35 SA 38 -- Battery Repair Area 5-9
5.1.36 SA 39 -- Transformer Near Building 4250 5-9

CONTENTS (Cont'd)

5.1.37 SA 40 -- Cold Spring Brook Landfill 5-9
5.1.38 SA 41 -- Unauthorized Dumping Area 5-10
5.1.39 SA 42 -- Popping Furnace 5-10
5.1.40 SAs 43 and 54 -- Historic Gas Station Sites 5-10
5.1.41 SA 44 -- Cannibalization Yard 5-11
5.1.42 SA 45 -- Lake George Street Vehicle Wash Area 5-11
5.1.43 SA 46 -- Training Area 6d 5-11
5.1.44 SA 47 -- Moore Army Air Field Leaking Underground Storage Tank Site 5-11
5.1.45 SA 48 -- Building 202 Leaking Underground Storage Tank Site 5-12
5.1.46 SA 49 -- Building 3602 Leaking Underground Storage Tank Site 5-12
5.1.47 SA 50 -- WWII Aircraft Fuel System 5-12
5.1.48 SA 51 -- O'Neil Building Spill Site 5-12
5.1.49 SA 52 -- TDA Maintenance Yard 5-12
5.1.50 SA 53 -- South Post POL Spill Areas 5-13
5.1.51 SA 55 -- Shirley Housing Area Trailer Park 5-13
5.1.52 SA 56 -- Building 2417 Leaking Underground Storage Tank Site 5-13
5.1.53 SA 56 -- Building 3713 Fuel Oil Spill 5-13
5.1.54 SA 57 -- Buildings 2648 and 2650 Leaking Underground Storage Tanks 5-14
5.2 Recommendations for General Evaluations 5-14
5.2.1 Hydrogeological Conditions 5-14
5.2.2 Quality of Surface Water 5-14
5.2.3 Soils 5-15
5.2.4 Natural Resources 5-15

6 PRIORITIES FOR RESPONSE ACTIONS 6-1

7 REFERENCES 7-1

APPENDIX A: Biota in the Vicinity of Fort Devens A-1

APPENDIX B: Schedules for Remedial Activities B-1

APPENDIX C: Analytical Parameters C-1

FIGURES

2.1 Location of Fort Devens in Massachusetts 2-1

2.2 Map of Fort Devens 2-2

2.3 Topography and Drainage Features of Fort Devens 2-4

2.4 Soils Map of Fort Devens 2-7

FIGURES (Cont'd)

2.5 The Nashua River Basin and Fort Devens 2-11

2.6 Tributary Drainage Basins at Fort Devens 2-12

2.7 Groundwater Availability Map for Fort Devens 2-14

2.8 Well Locations at Fort Devens 2-15

3.1 Installation Restoration Program Process 3-29

4.1 Approximate Locations of Study Areas at Fort Devens 4-9

4.2 Location of SA 1, the Cutler Army Hospital Incinerator 4-11

4.3 Locations of SAs 2 and 3, the Veterinary Clinic and Intelligence School Incinerators 4-13

4.4 Location of SAs 4, 5, and 18, the Sanitary Landfill Incinerator, the Sanitary Landfill, and the Asbestos Cell 4-17

4.5 Construction Details of a Representative BAR Sampler at the Sanitary Landfill 4-20

4.6 Location of SA 9, Landfill No. 5 4-39

4.7 Location of SA 10, Landfill No. 6 4-41

4.8 Location of SA 11, Landfill No. 7 4-43

4.9 Location of SA 12, Landfill No. 8 4-44

4.10 Location of SA 13, Landfill No. 9 4-47

4.11 Location of SA 14, Landfill No. 10 4-49

4.12 Location of SA 15, Landfill No. 11 4-51

4.13 Location of SA 16, Landfill No. 12 4-53

4.14 Location of SA 17, Little Mirror Lake 4-54

4.15 Location of SAs 19-21, the Wastewater Treatment Plant and Associated Facilities 4-57

4.16 Flow Diagram for WWTP Unit Operations at Fort Devens 4-58

FIGURES (Cont'd)

4.17 Location of SAs 22 and 23, the Hazardous Waste Storage Facility and Paper Recycling Center 4-65

4.18 Location of SA 24, Waste Explosives Storage Bunker 187 4-68

4.19 Location of SA 25, the EOD Range 4-70

4.20 USAEHA Sampling Locations at SA 25 4-72

4.21 Location of SA 26, Waste Explosives Detonation Range (Zulu I and II) 4-77

4.22 Location of SA 27, Waste Explosives Detonation Range 4-80

4.23 Location of SA 28, Hand-Grenade Range J 4-81

4.24 Location of SA 29, Transformer Storage Area at the DEH Yard 4-83

4.25 Locations of SAs 30 and 31, the Temporary Drum Storage and Firefighting Training Areas at Moore Army Airfield 4-85

4.26 Locations of SAs 32-35, the DRMO Yard, DEH Entomology Shop, and Former DEH Entomology Shops 4-89

4.27 Location of SA 36, the Former DEH Entomology Shop at Building 2728 4-96

4.28 Location of SA 37, the Golf Course Entomology Shop at Building 3622 4-97

4.29 Location of SAs 38 and 44, the Battery Repair Area and Cannibalization Yard at Building 3713 4-100

4.30 Location of SA 39 at the Old Sylvania Buildings 4-102

4.31 Sampling Quadrants for the Oil Spill at Building 4250 4-103

4.32 Location of SA 40, the Cold Spring Brook Landfill 4-105

4.33 Location of SAs 41 and 42, the Unauthorized Dumping Area and Popping Furnace 4-109

4.34 1941 Map of Fort Devens Showing Locations of Historic Gas Stations 4-112

4.35 Estimated Locations of Historic Gas Station Sites 4-114

FIGURES (Cont'd)

4.36 Locations of Monitoring Wells at SA 43-A 4-115

4.37 Excavation and Well Placement at SA 43-O 4-118

4.38 Location of SA 45, the Wash Rack at Lake George Street 4-121

4.39 Location of SA 46, Training Area 6d 4-123

4.40 Locations of SA 47, Moore Army Air Field Leaking Underground Storage Tanks, and SA 50, WWII Fuel System 4-124

4.41 Location of SA 48, Building 202 Leaking Underground Storage Tank Site 4-126

4.42 Locations of Borings and Monitoring Wells at SA 48 4-127

4.43 Location of SA 49, Building 3602 Leaking Underground Storage Tank Site 4-128

4.44 Excavation and Well Placement at SA 49 4-129

4.45 Location of SA 51, O'Neil Building Spill Site 4-131

4.46 Locations of SA 52, TDA Maintenance Yard, and SA 57, the Building 3713 Oil Spill 4-133

4.47 Locations of South Post POL Spill Areas SA 53-A, SA 53-K, and SA 53-L 4-134

4.48 Locations of South Post POL Spill Areas SA 53-B, SA 53-C, and SA 53-M 4-135

4.49 Locations of South Post POL Spill Areas SA 53-D, SA 53-E, and SA 53-F 4-136

4.50 Location of South Post POL Spill Area SA 53-G 4-137

4.51 Locations of South Post POL Spill Areas SA 53-H, SA 53-I, and SA 53-J 4-138

4.52 Location of SA 55, Shirley Housing Area Trailer Park 4-139

4.53 Location of SA 56, Building 2417 LUST Site 4-141

4.54 Location of SA 58, Buildings 2648 and 2650 LUST Site 4-143

B.1 Summary of 1992-1996 Milestones for Study Areas and Areas of Concern at Fort Devens as of March 17, 1992 . . . . . B-4

B.2 Summary of 1992-1993 Activities for Study Areas and Areas of Concern at Fort Devens as of March 17, 1992 . . . . . B-7

TABLES

2.1 Major Soil Associations on Fort Devens 2-8

2.2 Quality of Nashua River Water near Fort Devens on Various Dates in 1985 2-16

3.1 Federal Drinking Water Regulations 3-4

3.2 Federal Drinking Quality Criteria 3-7

3.3 Massachusetts Secondary Drinking Water Standards 3-13

3.4 Massachusetts Class A Water Quality Standards 3-14

3.5 Massachusetts Class I Groundwater Water-Quality-Based Effluent Limitations 3-16

3.6 Toxicity Characteristic Constituents and Regulatory Levels 3-18

3.7 Wastes Designated by Massachusetts as Hazardous that Are Not Included on Federal Lists 3-20

3.8 EPA Schedule for Implementing Land-Ban Regulations 3-22

3.9 Treatment Standards for Wastes Contaminated with F001-F005 Solvents 3-23

3.10 Treatment Standards for Dioxin Wastes 3-24

3.11 Treatment Standards for California-List Wastes 3-25

3.12 Outline for the Proposed Plan 3-37

3.13 Outline for the Record of Decision 3-40

3.14 Suggested Community Relations Activities During Remedial Investigation 3-44

4.1 Summary of the 58 Study Areas (SAs) at Fort Devens 4-2

4.2 Construction Details and Water Levels for Wells 1 through 9 at the Sanitary Landfill 4-21

4.3 Construction Details and Water Levels for BAR Samplers in Wells 2, 4, 8, and 9 at the Sanitary Landfill 4-22

TABLES (Cont'd)

4.4 Construction Details and Water Levels for Wells N1 through N4 at the Sanitary Landfill 4-22

4.5 Construction Details and Water Levels for BAR Samplers near Wells 1, 3, and 5 at the Sanitary Landfill 4-23

4.6 Analytic Results for Inorganics in Groundwater from Sanitary Landfill Wells and Samplers, May 1987 4-24

4.7 Analytic Results for Organics in Groundwater from Sanitary Landfill Wells and Samplers, May 1987 4-25

4.8 Analytic Results for Inorganics in Groundwater from Sanitary Landfill Wells and Samplers, September 1987 4-26

4.9 Analytic Results for Organics in Groundwater from Sanitary Landfill Wells and Samplers, September 1987 4-27

4.10 Analytic Results for Inorganics in Groundwater from Sanitary Landfill Wells, January 1989 4-28

4.11 Analytic Results for Organics in Groundwater from Sanitary Landfill Wells and Samplers, January 1989 4-29

4.12 Analytic Results for Surface Water from Plow Shop and Grove Ponds, January 1989 4-30

4.13 Range of Analytic Results for Inorganics in Landfill Wells, 1989 4-31

4.14 Range of Analytic Results for Organics in Landfill Wells, 1989 4-32

4.15 Range of Analytic Results for Inorganics in Landfill Wells, 1990 4-33

4.16 Range of Analytic Results for Organics in Landfill Wells, 1990 4-34

4.17 Nitrate (as N) Levels in the Current Monitoring Well Network at the WWTP 4-60

4.18 Summary of Chemical and Bacteriological Characteristics of Imhoff Tank Effluent and Groundwater in Selected Observation Wells 4-61

4.19 Test Results for Imhoff Tank Sludge 4-62

4.20 Massachusetts Standards for Type I and Type II Sludge 4-63

TABLES (Cont'd)

4.21 Mean Imhoff Tank Sludge Analysis 4-64

4.22 Wastes Typically Stored in Building 1650 4-66

4.23 Waste Explosives Stored and Detonated at Fort Devens 4-69

4.24 Analytic Results from Borehole 3 Samples at SA 25 4-73

4.25 Analytic Results from Borehole 4 Samples at SA 25 4-73

4.26 Analytic Results from Borehole 5 Samples at SA 25 4-74

4.27 Analytic Results from Borehole 6 Samples at SA 25 4-75

4.28 Analytic Results from Borehole 7 Samples at SA 25 4-76

4.29 Analytic Results from Pit Samples at SA 25 4-76

4.30 Pesticide Use at Fort Devens in 1977 4-91

4.31 Sample Results from the Oil Spill at Building 4250 4-104

4.32 Confirmation Sample Results for Quadrant I 4-104

4.33 Analytic Results for Samples from the Drum Area at SA 40 4-106

6.1 Priorities and Rationales for Response Actions 6-2

6.2 Priority Grouping of Study Areas 6-6

A.1 Vegetation Identified at Fort Devens A-3

A.2 Mammals, Amphibians, and Reptiles Known or Thought to Exist at Fort Devens A-12

A.3 Birds Known to Exist in the Nashua River Basin A-15

A.4 Composition of Finfish Species in 1974 Collections from Various Reaches of the Nashua River A-23

C.1 U.S. EPA Hazardous Substance List C-3

C.2 Explosives C-5

TABLES (Cont'd)

C.3 TCLP Compounds C-6

C.4 Pesticides and Herbicides C-7

NOTATION

ACRONYMS, INITIALISMS, AND ABBREVIATIONS

ANL	Argonne National Laboratory
AOC	area of concern
AR	Army regulation
ARAR	applicable or relevant and appropriate requirement
BDL	below detection limit
Bldg.	building
BRAC	Base Realignment and Closure
CERCLA	Comprehensive Environmental Response, Compensation, and Liability Act
CFR	Code of Federal Regulations
Chap.	chapter
CMR	Code of Massachusetts Regulations
CRP	community relations plan
CWA	Clean Water Act
2,4-D	2,4-dichlorophenoxyacetic acid
DA	Department of the Army
DCA	dichloroethane
DCE	dichloroethylene
DDT	dichlorodiphenyltrichloroethane
DEH	Directorate of Engineering and Housing
DERP	Defense Environmental Restoration Program
DIO	Directorate of Industrial Operations
DOD	U.S. Department of Defense
DOE	U.S. Department of Energy
DPCA	Directorate of Personnel and Community Activities
DRMO	Defense Reutilization and Marketing Office
EOD	explosive ordnance disposal
EP	extraction procedure
EPA	U.S. Environmental Protection Agency
FORSCOM	U.S. Army Forces Command
Fig.	figure
FR	Federal Register
FTD	Fort Devens
HMX	cyclotetramethylene tetranitramine
HOC	halogenated organic compound
HSL	hazardous substance list

HSWA	Hazardous and Solid Waste Amendments
IRP	Installation Restoration Program
LUST	leaking underground storage tank
MCL	maximum contaminant level
MCLG	maximum contaminant level goal
MDEP	Massachusetts Department of Environmental Protection
MDEQE	Massachusetts Department of Environmental Quality Engineering
MDWPC	Massachusetts Division of Water Pollution Control
MEP	master environmental plan
MGL	Massachusetts General Law
MSL	mean sea level
NA	not analyzed
NCP	National (Oil and Hazardous Substance Pollution) Contingency Plan
ND	not detected
No.	number
NPL	National Priorities List
PA	preliminary assessment
PCB	polychlorinated biphenyl
PFLT	paint filter liquids test
POL	petroleum, oil, and lubricants
PRP	potentially responsible party
PVNT MED SVC	Preventive Medicine Service
RCRA	Resource Conservation and Recovery Act
RDX	hexahydro-1,3,5-trinitro-1,3,4-triazine
RI/FS	remedial investigation/feasibility study
ROD	record of decision
RPM	regional project manager
SA	study area
SARA	Superfund Amendments and Reauthorization Act
SDWA	Safe Drinking Water Act
Sec.	section
SI	site inspection
TC	toxicity characteristic
TCE	trichloroethylene
TCLP	toxicity characteristic leaching procedure
TNT	trinitrotoluene
TOC	total organic carbon
TOV	total organic volatiles
TOX	total organic halogens
TPH	total petroleum hydrocarbons
TSCA	Toxic Substances Control Act

USACE	U.S. Army Corps of Engineers
USAEHA	U.S. Army Environmental Hygiene Agency
USATHAMA	U.S. Army Toxic and Hazardous Materials Agency
USGS	U.S. Geological Survey
UST	underground storage tank
UXO	unexploded ordnance
VOC	volatile organic compounds
WWII	World War II
WWTP	wastewater treatment plant

UNITS OF MEASURE

Btu	British thermal unit(s)
°C	degree(s) Celsius
cm	centimeter(s)
d	day
°F	degree(s) Fahrenheit
ft	foot (feet)
ft^2	square foot (feet)
ft^3	cubic foot (feet)
gal	gallon(s)
g	gram(s)
h	hour(s)
in.	inch(es)
L	liter(s)
lb	pound(s)
m	meter(s)
mg	milligram(s)
mi	mile(s)
mi^2	square miles
min	minute(s)
mo	month(s)
ppb	part(s) per billion
ppm	part(s) per million
s	second(s)
ton	short ton(s)
wk	week(s)
yd^3	cubic yard(s)
yr	year(s)
µg	microgram(s)
µmho	micromho(s)

ACKNOWLEDGMENTS

The authors thank Joseph Pierce and Tim Prior of the Environmental Management Office at Fort Devens for their contributions to this report. The authors also thank Bryan Schmidt, of Argonne National Laboratory (ANL), for editing this report and making a substantial contribution to its quality. The authors appreciate the efforts of Vicki Croke, formerly of ANL's Media Services Department, who created many of the figures for this report.

This study was conducted under the auspices of the U.S. Army Toxic and Hazardous Materials Agency. The authors appreciate the assistance and guidance provided by Mary Ellen Heppner and the contributions of Doris Meyer.

MASTER ENVIRONMENTAL PLAN FOR FORT DEVENS, MASSACHUSETTS

by

C.A. Biang, R.W. Peters,
R.H. Pearl, and S.Y. Tsai

SUMMARY

This master environmental plan is based on the results of an environmental assessment conducted at Fort Devens, Massachusetts, by Argonne National Laboratory. It addresses the current status, projected data requirements, and recommended actions for 58 designated sites (referred to as study areas [SAs] or areas of concern). Only one of the SAs, a hazardous waste storage area, is regulated under the Resource Conservation and Recovery Act.

Because of the length of time that Fort Devens has been operational, records of some of the activities were not available and some of the SAs could not be located or adequately characterized. For example, several of the south-post landfills date back to the nineteenth century.

Proposed initial response actions for the SAs include the following:

- Conduct reconnaissances or geophysical surveys at 16 SAs,
- Collect surface soil samples at 24 SAs,
- Collect surface water and sediment samples at 10 SAs,
- Drill soil borings at 12 SAs,
- Install new monitoring wells at 11 SAs,
- Collect samples from monitoring wells at 15 SAs, and
- Excavate test pits and sample deeper soil at 4 SAs.

Various other actions are recommended for several SAs, including measuring groundwater levels and flow, collecting incinerator ash samples, searching records to obtain additional information, and restricting or monitoring site use. Recommendations for installation-wide studies include characterization of general hydrogeology and surface water quality, soils analyses, and ecological assessments.

For many SAs, additional actions (e.g., sampling or monitoring) are contingent on the results of the initial actions. Although action priorities have been outlined for the SAs, the ranking is preliminary and subject to change as additional data become available.

1 INTRODUCTION

A master environmental plan (MEP) consists of an assessment of the environmental status of study areas (SAs) and areas of concern (AOCs), a discussion of necessary investigations, and recommendations for potential responses to environmental contamination. This MEP for Fort Devens, Massachusetts, presents data collected during several site assessments and the evaluation of those data in terms of the plan objectives for environmental restoration. Based on MEP findings, the SAs and AOCs have been assigned priorities for response action. The priority assignments could become critical if shortages in program funding necessitate a phased approach.

This section provides an overview of the history and the mission of Fort Devens (FTD). The climate, geology, and hydrology of the area are described in Sec. 2. The regulatory background that provides the basis for federal facility actions is discussed in Sec. 3. Section 4 characterizes the SAs and discusses recommended actions. A summary of the proposed actions and findings is presented in Sec. 5, and a priority ranking of the SAs is given in Sec. 6.

1.1 BACKGROUND

Camp Devens was established in 1917 (during World War I) as a temporary training camp for soldiers from the New England area. Since that time, it has been an installation of the U.S. Army Forces Command (FORSCOM). Peak military strength during the World War I era was 38,000. In 1922, it was designated a summer training camp for several military groups, ROTC cadets, and Civilian Military Training Camp candidates. Between 1929 and 1930, it served as the location for test firing of rockets. By 1931, the camp became a permanent post and was renamed Fort Devens. Between 1931 and 1940, Fort Devens was a training installation. From November 1940 until May 1946, Fort Devens functioned as an induction center for an estimated 650,000 people. At the close of World War II, Fort Devens served as a demobilization center and was subsequently placed in caretaker status. It was again used as an induction and training center during and after the Korean and Vietnam conflicts.

Currently, the mission of Fort Devens is to command and train its assigned duty units and to support the U.S. Army Security Agency Training Center and School, U.S. Army Reserves, Massachusetts National Guard, Reserve Officer Training Programs, and Air Defense sites in New England. No major industrial operations occur at Fort Devens, although several small-scale industrial operations are performed under (1) the Directorate of Plans, Training, and Security; (2) the Directorate of Industrial Operations (DIO); and (3) the Directorate of Engineering and Housing (DEH). The major waste-producing operations performed by these groups are photographic processing and maintenance of vehicles, aircraft, and small engines.

As a result of the Base Realignment and Closure (BRAC) Act of 1990, Fort Devens has been designated as a BRAC 91 installation. The on-going Installation Restoration Program will be supplemented by environmental restoration activities in preparation for base closure; these activities will meet the requirements of the Comprehensive Environmental Response, Compensation, and Liability Act (CERCLA) of 1980 and Superfund Amendments and Reauthorization Act (SARA) of 1986. The range of investigative activities, from preliminary

assessment to completion of remedial actions, is discussed in Secs. 3.5.1 through 3.5.6. Section 1.3 discusses the relationship between base closure and remedial activities.

1.2 OBJECTIVE

The objective of this project is to provide the U.S. Army Toxic and Hazardous Materials Agency (USATHAMA) with an MEP that will focus priorities for the environmental restoration of Fort Devens. The MEP has been developed in compliance with the Massachusetts Department of Environmental Protection (MDEP)* hazardous waste regulations, the Superfund Amendments and Reauthorization Act (SARA) of 1986, the corrective action provisions of the 1984 Hazardous and Solid Waste Amendments (HSWA) of 1984, and the Toxic Substances Control Act (TSCA).

The MEP represents a working document that will be updated annually by preparing addendum reports that can be used to aid in fulfilling preremedial activity requirements mandated by SARA and to support environmental restoration activities at Fort Devens. Pursuant to Sec. 120 of SARA, which sets out requirements for preremedial activities at federal facilities, a preliminary assessment and site investigation may be required based on information submitted to the U.S. Environmental Protection Agency (EPA) under (1) Secs. 3005, 3010, and 3016 of the Resource Conservation and Recovery Act (RCRA) and (2) Sec. 103 of the Comprehensive Environmental Response, Compensation, and Liability Act (CERCLA).

Although this MEP examines the environmental status of the designated SAs, it does not fully address potential off-site impacts, migration pathways, and target populations. These issues may need to be addressed further by preremedial activities. Preremedial activities that form the foundation for the Superfund Remedial Program have been established by EPA and are discussed in further detail in Sec. 3 of this plan.

1.3 EFFECTS OF BASE CLOSURE

Because of Fort Devens' status as a BRAC 91 installation, additional activities are being undertaken to prepare the property for sale or transfer (Heppner 1991). A qualitative site evaluation will be performed by conducting an enhanced preliminary assessment (PA). An enhanced PA has a broader scope because it is not limited to evaluating activities that are governed by CERCLA, and it includes activities such as assessment of buildings for asbestos, radon, transformers, and underground storage tanks (USTs). The enhanced PA for Fort Devens was begun in September 1991 and is expected to be completed in March 1992 (Heppner 1991).

For the areas of Fort Devens that the enhanced PA identifies as contaminated or potentially contaminated, a remedial investigation and a feasibility study will be conducted to determine the nature and extent of contamination. When these studies are completed, public meetings will be held and comments will be accepted. For all actions, a preferred alternative will be selected and a proposed plan will be developed; the remedial alternative and plan will be documented in a record of decision. Areas that are found to be free of contamination may be sold or transferred.

---

*Before July 1989, the MDEP was known as the Massachusetts Department of Environmental Quality Engineering (MDEQE).

Pursuant to the Code of Federal Regulations, Title 40, Part 373 (40 CFR 373, *Responsibility of a Federal Agency Prior to the Sale of Federal Land*), a statement of condition will be issued after remedial activities are completed and the site has been restored. This statement will summarize the environmental studies, remedial actions, and present status of the property. It will be included in the formal deed at the time of the sale or transfer. Pursuant to CERCLA Section 120, all deeds will contain an acknowledgment of the future liability of the Department of the Army.

In some instances, property may be sold or transferred while it is undergoing remedial action. In these cases, the statement of condition would reflect conditions at the time of the sale or transfer and would be amended upon completion of the remediation.

1.4 APPROACH

Argonne National Laboratory (ANL) staff conducted the on-site portion of the assessment of Fort Devens during the week of November 14, 1988. The site visit included a review of documents available at the environmental office and DEH, site inspections of all SAs, and interviews with Fort Devens staff. The initial scope of work included 40 SAs; however, 18 additional areas have been added to the MEP for further study. A summary list of all SAs is included at the beginning of Sec. 4.

Because of the length of time Fort Devens has been in existence, comprehensive documentation regarding operations and locations for some of the SAs was limited or unavailable. The SAs that could not be located are of two types: (1) those unlikely to have current environmental significance because of their dates of operation and (2) those that have been destroyed and removed but not documented (e.g., demolition of warehouses). It is recommended that these areas be removed from further consideration. A detailed presentation is included in Sec. 4.

Additional studies of the soil, local geological conditions, and groundwater are considered essential. Available information indicates that very little characterization of this type has been done at Fort Devens.

The MEP is a living document and, as such, requires continual updating to keep track of the progressing studies and new information that is discovered about the SAs or AOCs. On an annual basis, the Army will prepare an addendum report that will briefly explain changes to the MEP and tell the reader where more detailed information can be located. Additionally, the schedules located in Appendix B will be updated quarterly and submitted to all parties as part of the Army's quarterly report to the regulators.

2 DESCRIPTION OF THE STUDY AREA

2.1 LOCATION AND GEOGRAPHY

Fort Devens is located about 35 miles (mi) northwest of Boston, adjacent to the town of Ayer, in Middlesex and Worcester counties, Massachusetts (Fig. 2.1). The installation includes portions of the towns of Ayer, Harvard, Lancaster, and Shirley. Other towns in the vicinity include Fitchburg, Leominster, Harvard, Lancaster, and Lowell.

Fort Devens comprises about 9,400 acres of undulating terrain, characterized by rounded, wooded hills. The installation is divided into three parts, or posts (Fig. 2.2). The north post (1,500 acres) is separated from the main cantonment area by Ayer's Main Street, which crosses Fort Devens east to west; the north post contains Moore Army Airfield, a wastewater treatment plant (WWTP), and training areas. The main cantonment area (2,300 acres) contains administrative and support facilities. The south post (5,600 acres), which is separated from the cantonment area by State Route 2, contains ranges and training areas. The area is drained by the Nashua River, which flows through the installation generally from south to north. One lake and several ponds are located within Fort Devens.

Land surface elevations within Fort Devens range from about 200 feet (ft) above mean sea level (MSL) along the Nashua River on the northern boundary to 450 ft above MSL in the

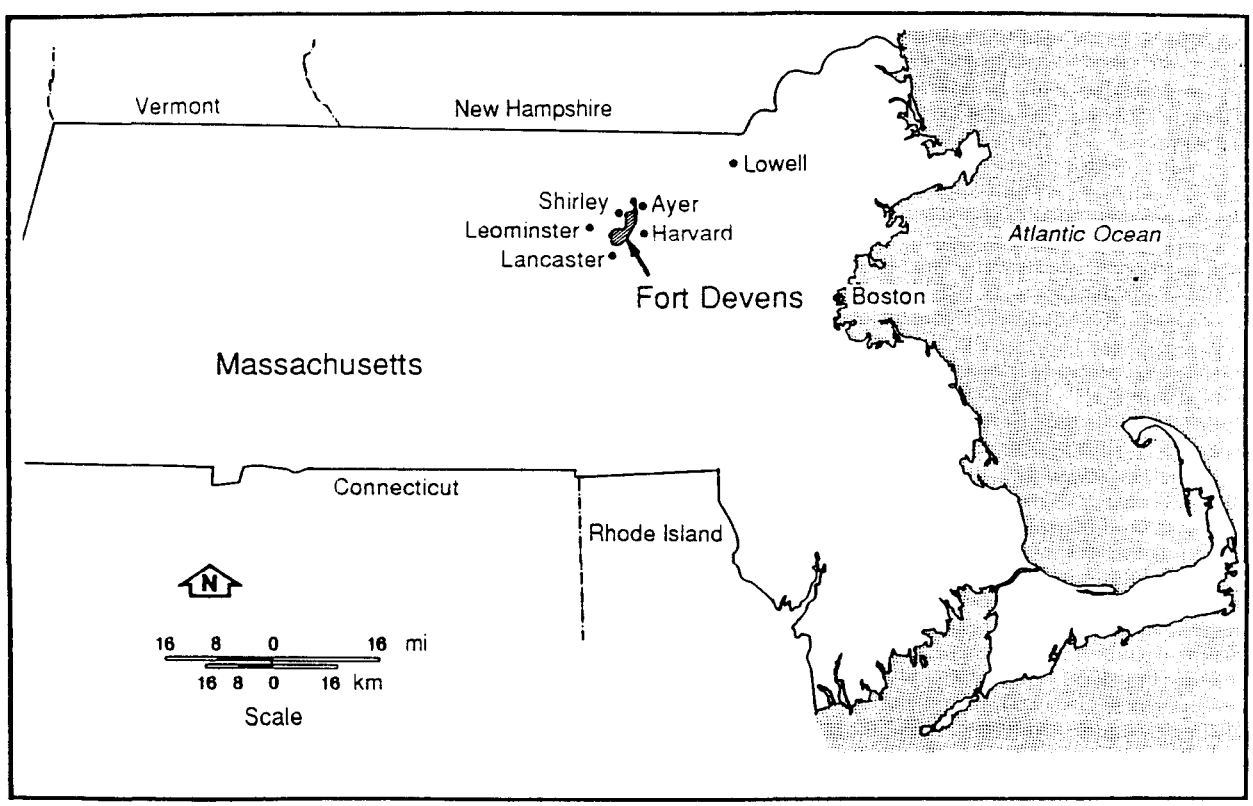

FIGURE 2.1 Location of Fort Devens in Massachusetts (Source: Adapted from McMaster et al. 1982)

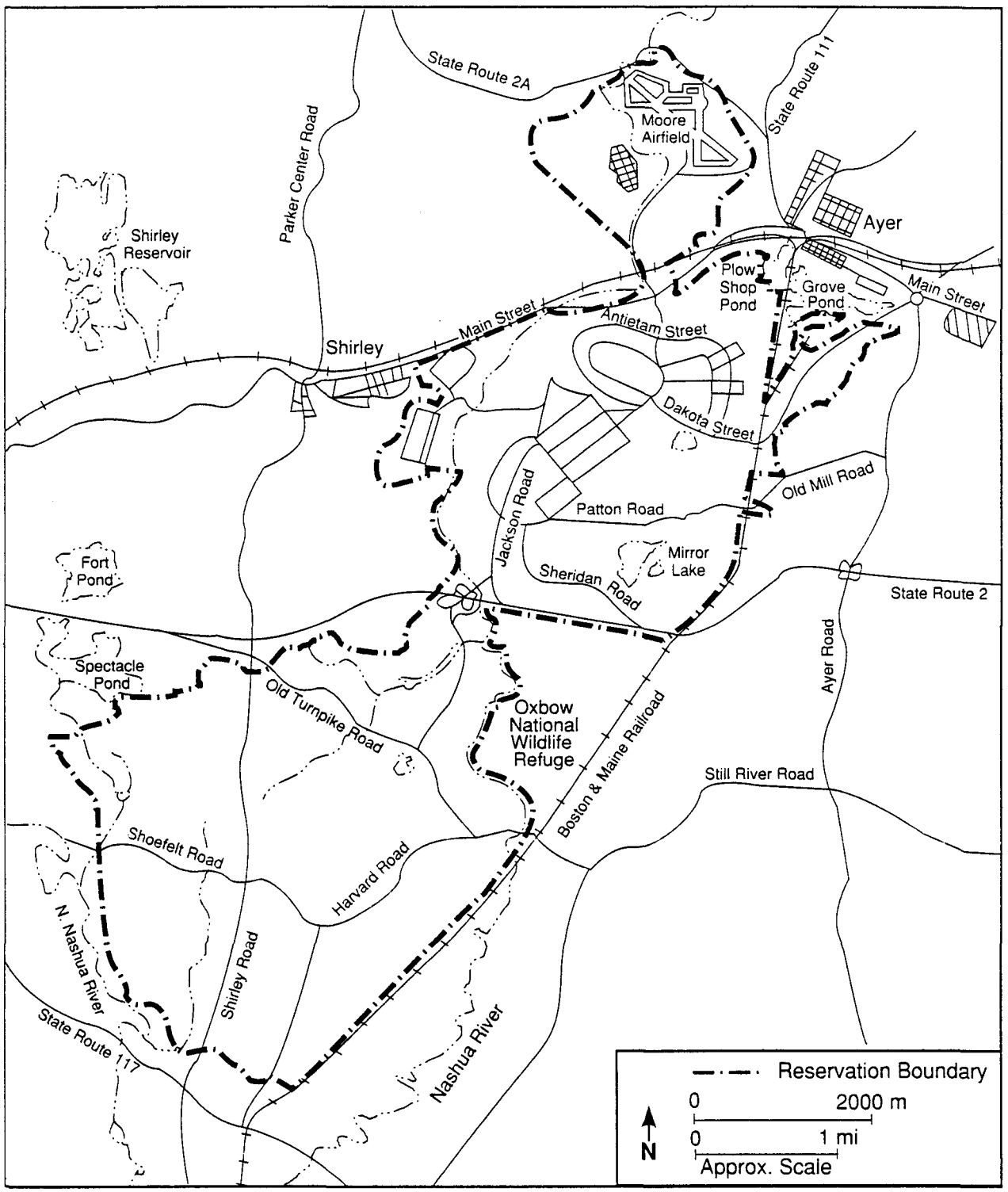

FIGURE 2.2 Map of Fort Devens (Source: Based on FORSCOM 1987)

southern portion of the installation. Figure 2.3 shows the topography of Fort Devens (USGS 1988a, b). The surrounding terrain is generally rolling to hilly and includes residential, commercial, industrial, agricultural, and woodland areas. The largest undeveloped tract in the region, Oxbow National Wildlife Refuge, is located along the east-central portion of Fort Devens. This 688-acre wetland area was deeded to the U.S. Department of the Interior by Fort Devens in 1973 (McMaster et al. 1982).

2.2 CLIMATE

The following description of the climatic conditions at Fort Devens is based on Gates et al. (1986), Gates (1987), and McMaster et al. (1982).

The climate of Fort Devens is typical of the northeastern United States, with long cold winters and short, moderately warm summers. Average temperatures vary from a low of 17°F in January to a high of 83°F in July, with an annual mean temperature of about 50°F. There are normally 12 days per year when the temperature reaches 90°F or above and 134 days when it is at or below freezing.

The area receives about 39 inches (in.) of precipitation per year. Average annual snowfall is 65 in. The mean monthly precipitation varies from a low of 2.3 in. in June to a high of 5.5 in. in September.

On an annual basis, westerly winds predominate, with a mean annual speed of about 5 miles per hour (mi/h). March and April have the highest average wind speed, 7 mi/h, and September has the lowest average, 4 mi/h.

2.3 ECOLOGY

The ecology of Fort Devens is varied and characteristic of the New England region. Vegetation ranges from early successional stages (e.g., grasslands and ruderal areas) to climax forest associations. The on-site vegetation underwent a change from mature northern hardwood forests to agricultural cropland farmed by the Nashaway Indians and early colonists. Once the resources of the Midwest were discovered, these croplands were abandoned and the fields-to-forest succession began again (DA 1980).

The ecological diversity of the area provides numerous wildlife habitats. The Army has documented 39 species of mammals, 16 species of reptiles, 9 species of amphibians, and numerous species of birds and fish. Bird species were reported to be abundant, with both migratory and resident species. Fort Devens and the Nashua River watershed lie within one of the major waterfowl flyways and provide habitat for large numbers of migratory diving ducks and resident puddling ducks. Nongame bird species are also common to the site. An inventory of plant and animal species occurring at Fort Devens was developed for the environmental impact statement for on-going mission activities at Fort Devens (DA 1980). Appendix A presents this inventory.

Forests are approximately 75% transition forests comprised of mixed hardwood and softwood species. Mature forests occurring on site include a climax pitch pine-scrub oak

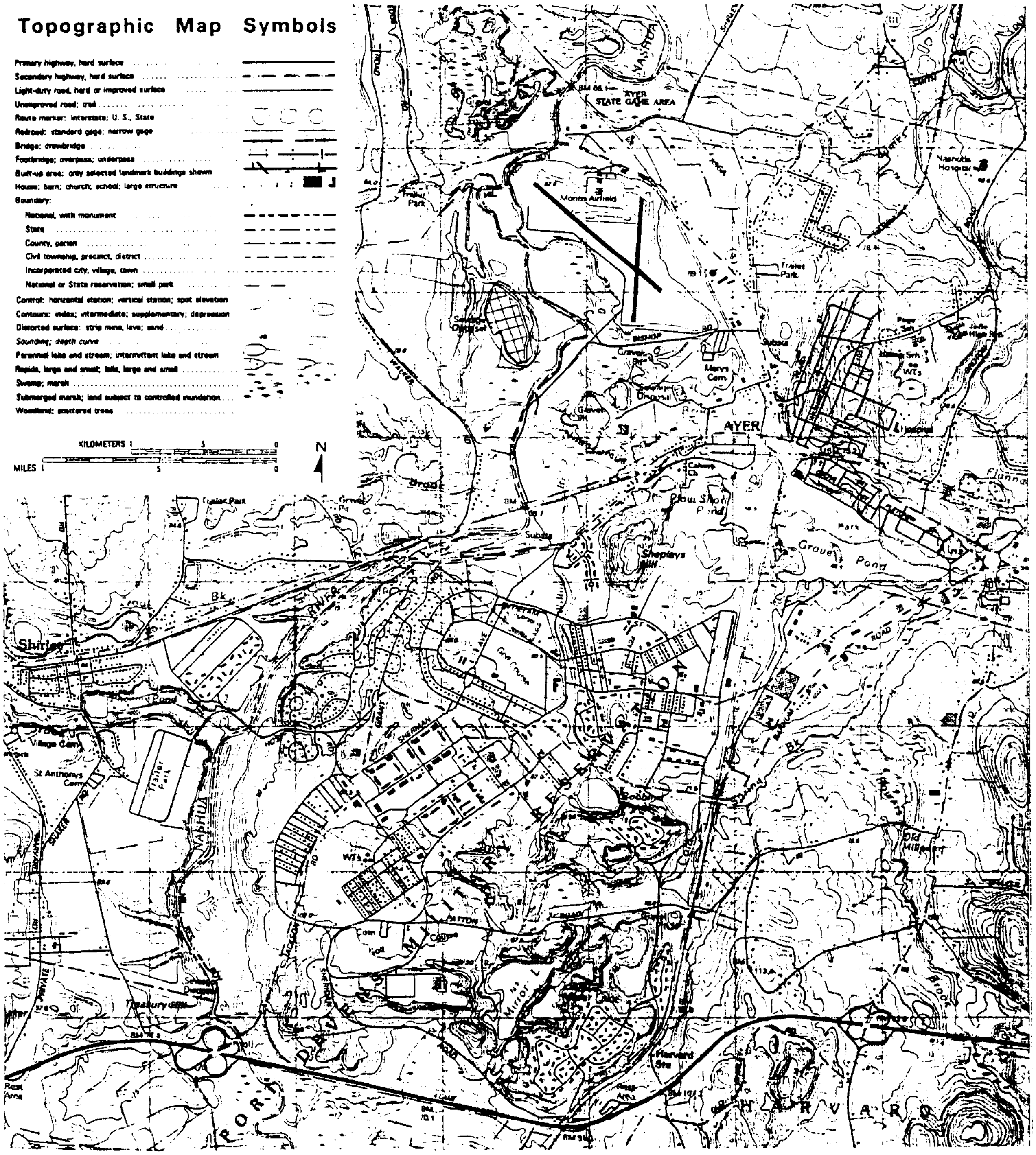

FIGURE 2.3 Topography and Drainage Features of Fort Devens (Source: USGS 1988a, b)

FIGURE 2.3 (Cont'd)

community in an alluvial sand plain near the Nashua River, a climax spruce fir communit Cranberry Pond, and a climax beech-hemlock community near the southwestern boundary of the south post (McMaster et al. 1982).

Major wetlands found on site include the area around Cranberry Pond, Mirror Lake (including an associated spruce-peat bog on its southeastern edge), and marsh areas along drainage and tributaries in the training and range areas of the south post. Wetlands contain a variety of sedges, reeds, and aquatic plants suitable for waterfowl (McMaster et al. 1982).

2.4 SOILS AND GEOLOGY

2.4.1 Soils

The U.S. Department of Agriculture, Soil Conservation Service, has prepared a general soils map of Fort Devens (presented in Nicholls et al. 1980). Nicholls et al. (1980) and McMaster et al. (1982) have described the soils found at Fort Devens. The following discussion is taken from their reports and soils map.

The soils of Fort Devens can be divided into six associations, each consisting of a few major soil series and several minor series. The associations are named for the dominant series within them. Figure 2.4 shows the distribution of the soils on Fort Devens, and Table 2.1 provides descriptions of the associations. The majority of the area (59%) is characterized by well-drained permeable soils, about 12% is covered by moderately well-drained soils with reduced permeability due to fine subsoils or hardpan, and about 22% is covered by fine or organic soils, which are poorly drained and characterized by high water tables. The remaining 7% of Fort Devens is the artillery impact area, and its soils have not been assigned to any association.

2.4.2 Geology

Fort Devens is located within the Upland Subprovince of the New England physiographic province (Fenneman 1946). This subprovince is characterized by glacial deposits overlying folded, faulted, and metamorphosed sedimentary and volcanic rocks that have been intruded by numerous plutonic masses (Fenneman 1946).

Emerson (1917), Peck (1975), and Russell and Allmendinger (1975) have mapped and described the geology in the Fort Devens area. Farrell (1980a), Gates et al. (1986), Gates (1987), (1982), Nicholls et al. (1980), Nickelson (1986), and Porter (1986) have summarized the soils, geology, hydrology, and geohydrology of Fort Devens. The following description is based on their reports.

The land surface is almost completely covered with unconsolidated glacial deposits, resulting in few bedrock outcrops. During the Pleistocene glacial epoch, one and possibly two ice sheets covered the area. Erosion by the ice sheets modified and rounded the bedrock topography. Largely because the granitic and metamorphic bedrock of northern Massachusetts is not readily eroded, the glacial deposits are relatively thin, patchy, and stony. However, ice

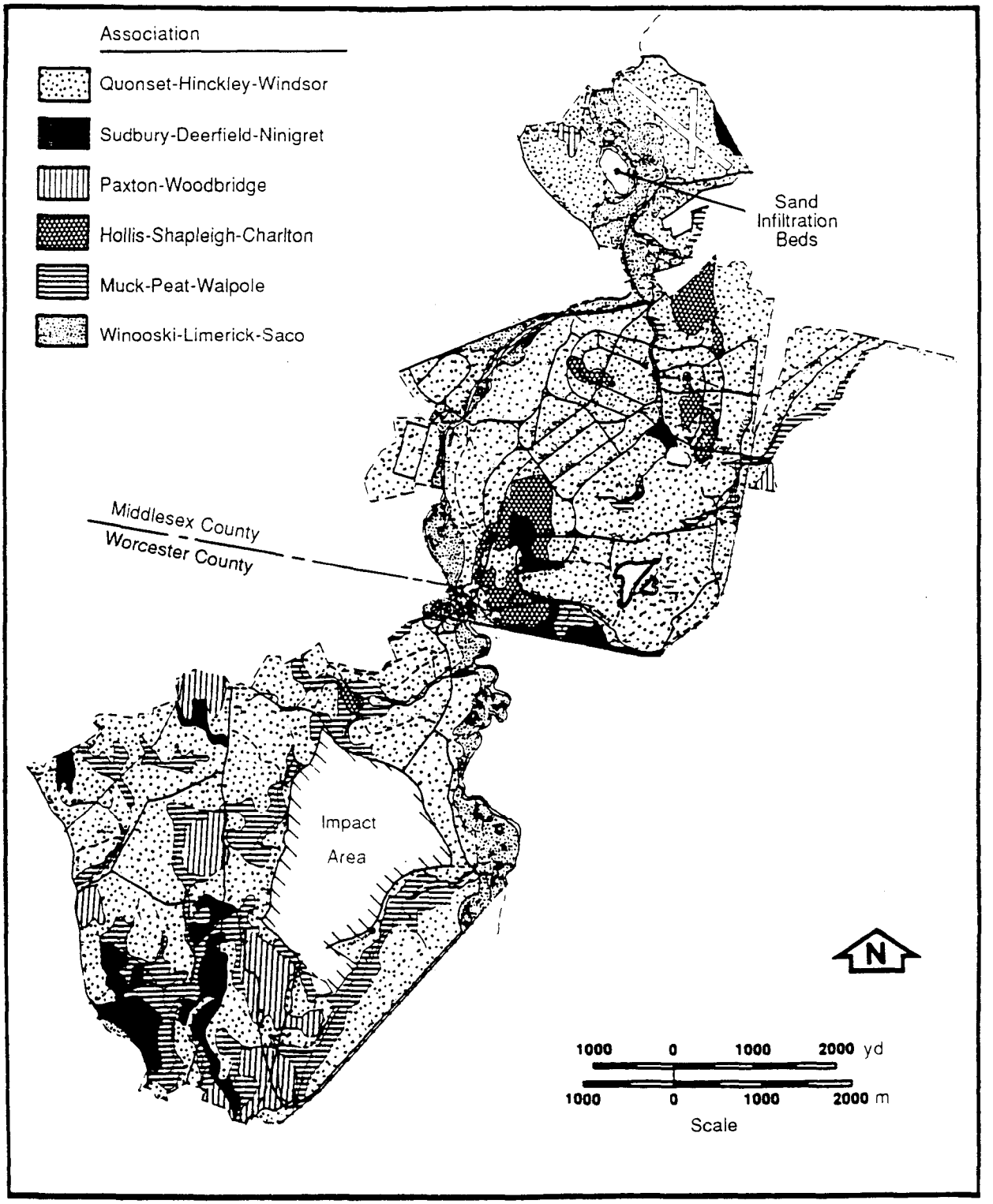

FIGURE 2.4 Soils Map of Fort Devens (Source: Adapted from McMaster et al. 1982)

TABLE 2.1 Major Soil Associations on Fort Devens

Soil Association[a]	General Characteristics	Drainage	Permeability	Area (%)	Comment
Quonset-Hinckley-Windsor	Droughty, sandy and gravelly soils underlain by stratified sand and gravel	Well drained	High	59	Low water table
Sudbury-Deerfield-Ninigret	Sandy and gravelly soils with silty subsoils	Moderately well drained	Moderate to low in subsoil	5	
Paxton-Woodbridge	Very stony soils underlain by hardpan	Well to moderately well drained	Low in hardpan	4	
Hollis-Shapleigh-Charlton	Glacial till soils and shallow to bedrock soils	Well drained	Moderate to low	3	
Muck-Peat-Walpole	Organic and sandy soils	Poorly drained	Low	12	High water table
Winooski-Limerick-Saco	Silty soils	Moderately well rained to poorly drained	Low	10	High water table, subject to seasonal flooding
Unassigned	Unknown	Unknown	Unknown	7	Impact area

[a]See Fig. 2.4.

Source: McMaster et al. 1982.

contact features such as outwash plains, kames, kame terraces, drumlins, and eskers are found in abundance. Regionally, the weight of the ice sheets depressed the land surface. Since the end of the Wisconsin glacial stage, the land surface has been in the process of rebounding. This rebound and the presence of blocking glacial deposits in the northern limits of the main cantonment area have diverted the Nashua River to the north and resulted in sluggish flow in this reach of the river.

2.4.2.1 Bedrock

The bedrock of northern and north-central Massachusetts is a complex assemblage of igneous, metamorphic, and sedimentary rocks. Mapping by Emerson (1917) determined that two distinct rock units underlay Fort Devens: Oakdale quartzite and Ayer granite. The Oakdale quartzite, of Mississippian age, is described as being slightly biotic with calcareous lenses. The Ayer granite, of Pennsylvania age, intrudes into and underlies the Oakdale quartzite (Emerson 1917). Peck (1975) and Russell and Allmendinger (1975) remapped the bedrock of the area and discontinued usage of the Oakdale quartzite nomenclature. According to these authors, the bedrock in the Fort Devens area is a complex of intensely folded and faulted metamorphic and granitic rocks belonging to three mappable rock units of lower Paleozoic (probably Silurian and Devonian) age. They did not assign any formal stratigraphic names to the three rock units. Their mapping showed that most of the formational contacts are northeast-striking faults. On Fort Devens, the bedrock appears at the surface on Shepley's Hill and other scattered outcrops. The bedrock surface is eroded; its relief, though moderate, is greater than that of the present surface topography. The major bedrock surface feature is the bedrock valley of the ancestral Nashua River.

2.4.2.2 Unconsolidated Sediments

Throughout Fort Devens, the bedrock is overlain by unconsolidated glacial till, outwash, and lake deposits. The till consists of poorly sorted clay, silt, sand, gravel, and boulders deposited by advancing glaciers. In most areas, the glacial till has been eroded and is overlain by younger glacial outwash deposits. Outwash deposits consist of sand, gravel, and boulders deposited by melt water flowing from the retreating glacier. Also present are some glacial lake deposits consisting of sand and clay.

Evidence is sketchy regarding a pre-Wisconsin ice sheet in this area. In some locations, a darker, more indurated till, laid down by an earlier but undated ice sheet, underlies the younger Wisconsin-age till, the earliest dated glacial deposit. This unconsolidated till is a poorly sorted deposit of silt, sand, gravel, and boulders, with a minor amount of clay deposited by the advancing glacier directly on the bedrock surface. Till occurs either as a ground moraine or as drumlins. Drumlins are rounded, oval-shaped hills of thick till deposits formed by the retreating glacier. On Fort Devens, ground moraine is exposed on Shepley's Hill and drumlins form both Whittemore Hill and Hill 635 in the training area. Elsewhere, till probably exists but is covered by younger deposits.

Overlying the till throughout most of Fort Devens are outwash deposits of sand and gravel. These deposits, known as kames and kame terraces, form the most conspicuous glacial-derived feature on Fort Devens, a pitted outwash plain. The plain, which forms the land surface

throughout most of the installation, was formed by stagnation and melting of the glacier. Rivers flowing from the ice sheet deposited coarse sands, pebbles, and boulder gravels in ice channels and open areas among wasting ice blocks or as lake deltas that formed along the edge of the glacier. As the blocks of ice melted, depressions known as kettles developed. Outwash deposits range in thickness from 40 ft in the kettles to 100 ft in the deltas.

One lake that developed as the ice retreated formed in the preglacial Nashua River valley. This lake, known as glacial Lake Nashua, originally extended from the margins of the retreating ice southwest to an outlet near Holden, Massachusetts. As the ice receded farther northward, successively lower outlets were uncovered and the level of the lake dropped by corresponding stages. Fort Devens is underlain by several outwash sequences, and each stage of the lake left a different sequence. The sequences are of such diverse origins that their composition can rarely be predicted with assurance. Glacial lake bottom sands and clays are present, notably underlying the Oxbow Wildlife Refuge, where they are masked by recent swamp deposits.

2.5 HYDROLOGY

The following summary of the hydrologic conditions of Fort Devens is based on the reports of Fox (1988a, b), Gates et al. (1986), McMaster et al. (1982), and Porter (1986).

2.5.1 Surface Water

Fort Devens is located in the Nashua River basin, which encompasses 529 square miles (mi^2) within New Hampshire and Massachusetts (Fig. 2.5). The Nashua River flows north through Fort Devens to the Merrimack River at Nashua, New Hampshire. The major tributaries of the Nashua River are the Squannacook and Nissitissit rivers. Nashua River tributary drainage basins found on Fort Devens are shown in Figs. 2.3 and 2.6.

Many natural impoundments exist in the Nashua River basin. Those completely within the boundaries of Fort Devens include Robbins Pond, Cranberry Pond, Mirror Lake, Little Mirror Lake, and Oak Hill Pond. Slate Rock Pond is an artificial pond in the south post. Closely associated water bodies include Plow Shop Pond and Grove Pond, located along the northeastern boundary, and Spectacle Pond, located along the northwestern boundary of the south post.

2.5.2 Groundwater

No investigations have yet detailed the hydrogeological conditions of Fort Devens; however, some general observations can be made on the basis of limited site-specific data.

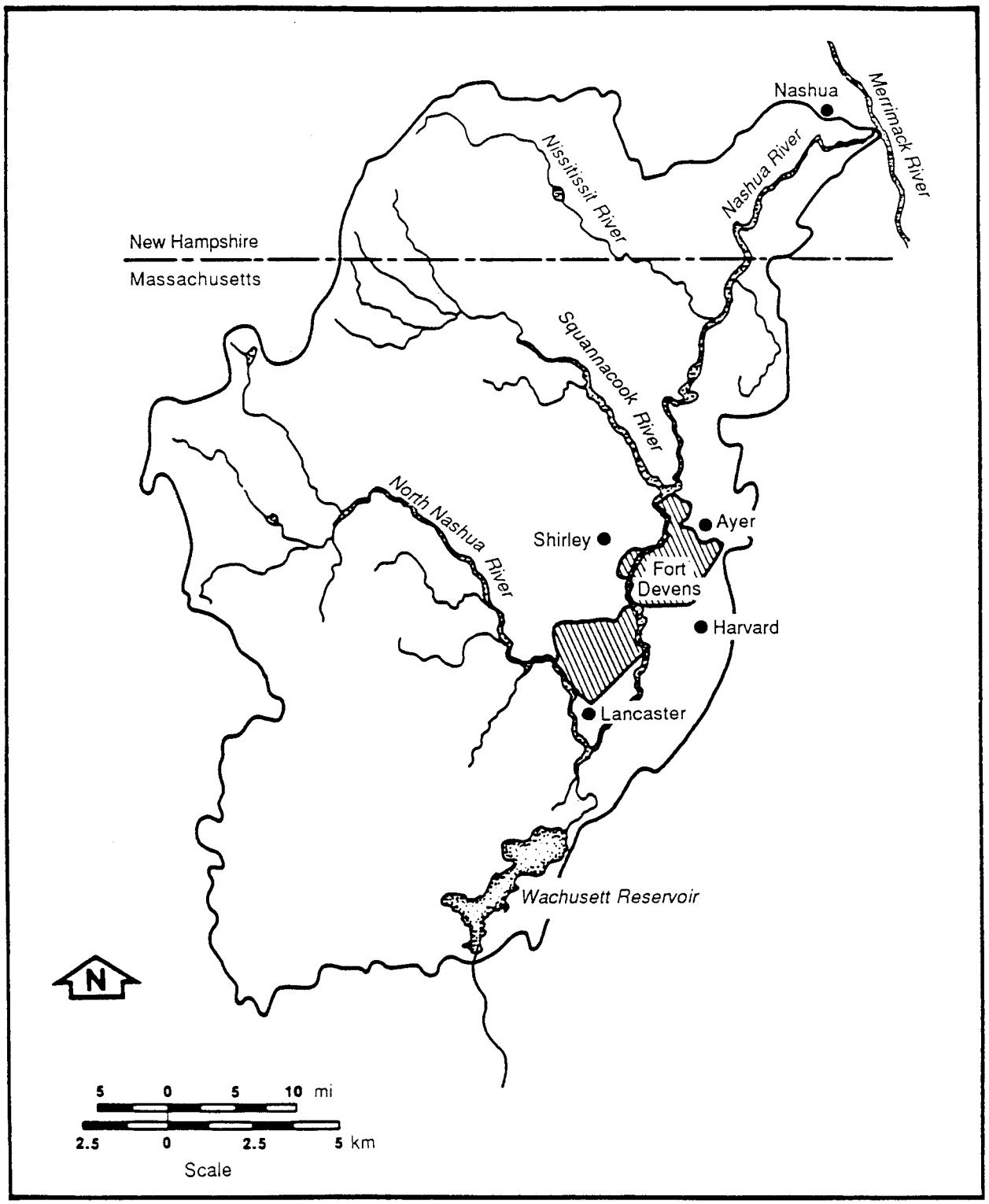

FIGURE 2.5 The Nashua River Basin and Fort Devens (Source: Adapted from McMaster et al. 1982)

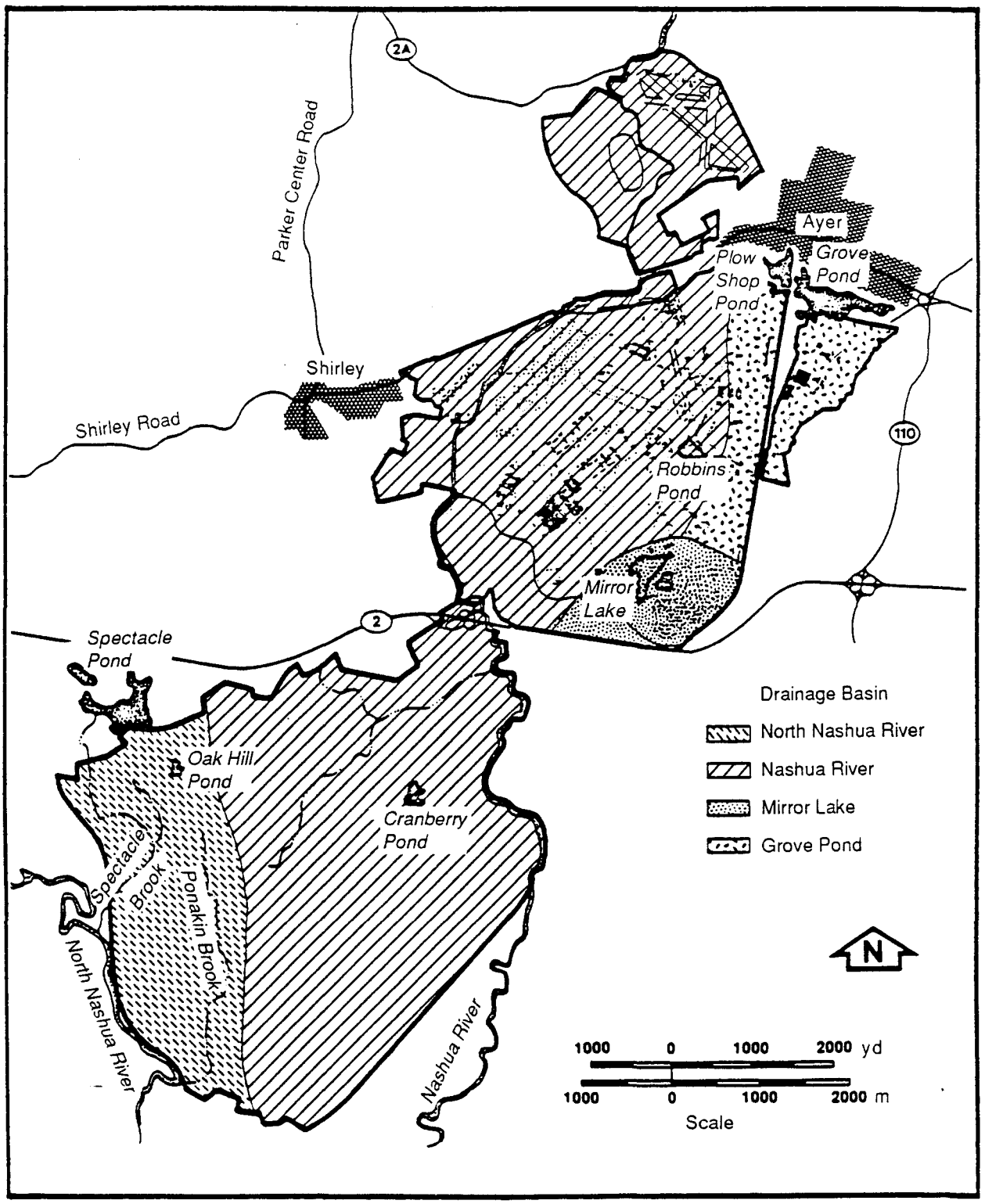

FIGURE 2.6 Tributary Drainage Basins at Fort Devens (Source: Adapted from McMaster et al. 1982)

Throughout most of Fort Devens, groundwater supplies are found primarily in the unconsolidated glacial outwash deposits. Permeability of these sediments generally is high, especially in gravel beds. Depth to the water table varies from the land surface to depths greater than 32 ft below land surface. The major local aquifer comprises thick outwash deposits and occurs along the Nashua Valley and in the eastern and western thirds of the cantonment area (Fig. 2.7), where the saturated thickness of the aquifer is as great as 66 ft. Elsewhere, minor amounts of groundwater can be obtained from thinner sequences of glacial sediments and occasionally from fractured bedrock.

With the exception of a few sites, the groundwater flow direction has not been determined; however, the regional hydrogeology indicates that groundwater flows toward the nearest surface stream or river.

Fort Devens has three large wells (Shabokin, Patton, and McPherson) and a well field (Grove Pond) consisting of 74 small wells; all wells are screened (McMaster et al. 1982). Well depths range from 34 to 93 ft, and well yields are about 960 gallons per minute (gal/min) for large-diameter wells. Locations of the wells are shown in Fig. 2.8, and their physical characteristics are described below.

The Grove Pond well field consists of two fields containing a total of 74 small-diameter wells, or "sand points," which are connected to a central header and pump with a rated capacity of 1,000 gal/min. Field 1 was constructed in 1918 and consists of 39 wells, ranging in depth from 34 to 39 ft (McMaster et al. 1982). Field 2 was constructed in 1941 and consists of 35 small-diameter wells, ranging in depth from 35 to 75 ft.

The Shabokin well, constructed in 1941, is 75 ft deep, has a nominal 20-in. casing, and has a rated capacity of 1,000 gal/min. This well is located at Bldg. 3628 in the main cantonment area, along Sheridan Road north of Route 2.

The Patton well is located at Bldg. 3630 in the main cantonment area, north of Mirror Lake along Patton Road. This well, which was constructed in 1953, is 67 ft deep, has a nominal 20-in. casing, and has a rated capacity of 1,000 gal/min.

The McPherson well, constructed in 1966, is 93 ft deep, has a nominal 18-in. casing, and has a rated capacity of 1,000 gal/min. This well is located in the north post area, east of McPherson Road and the Nashua River and north of Verbeck Gate.

2.5.3 Water Quality

2.5.3.1 Surface Water

The MDEP's Division of Water Pollution Control (MDWPC) and the U.S. Geological Survey (USGS) have monitored the Nashua River water quality for many years. Historical data indicate that the Nashua River has had water quality problems along its entire length (McMaster

TABLE 2.2 Quality of Nashua River Water near Fort Devens on Various Dates in 1985

Parameter	Unit	3/26/85	5/7/85	6/3/85	9/3/85
Dissolved oxygen[a]	mg/L	11.5	8.9	8.1	8.5
Total Kjeldahl nitrogen	mg/L	1.6	1.2	1.6	1.7
Ammonia-nitrogen	mg/L	0.57	0.51	0.08	0.42
Nitrite-nitrogen	mg/L	NA[b]	NA	24	0.032
Nitrate-nitrogen	mg/L	0.5	0.7	0.8	0.6
Phosphorus as P	mg/L	0.14	0.17	0.20	0.14
Suspended solids	mg/L	5.5	11	5.0	5.5
Total solids	mg/L	130	90	150	130
Alkalinity, total	mg/L	NA	23	17	NA
pH	units	6.4	6.6	6.8	6.8
Chloride	mg/L	32	30	32	32
Hardness, as calcium carbonate	mg/L	32	35	42	32
Turbidity	NTU[c]	1.9	2.4	3.2	1.8
Specific conductance	µmho/cm	NA	NA	177	NA
Aluminum	mg/L	<0.10	<0.10	0.10	<0.10
Arsenic	mg/L	0.001	0.001	0.003	<0.010
Cadmium	mg/L	0	0	<0.02	<0.02
Chromium	mg/L	0	0	<0.02	<0.02
Copper	mg/L	0	0	<0.02	<0.02
Lead	mg/L	0	0	<0.04	<0.04
Nickel	mg/L	0	0	<0.05	<0.05
Silver	mg/L	0	0	<0.02	<0.02
Zinc	mg/L	0.03	0	<0.03	0.04

[a]Dissolved oxygen measured on 7/25/85 was 4.8 mg/L; no other parameter values were reported for that date.

[b]Parameter not analyzed.

[c]Nephelometric turbidity units.

Source: MDEQE 1986.

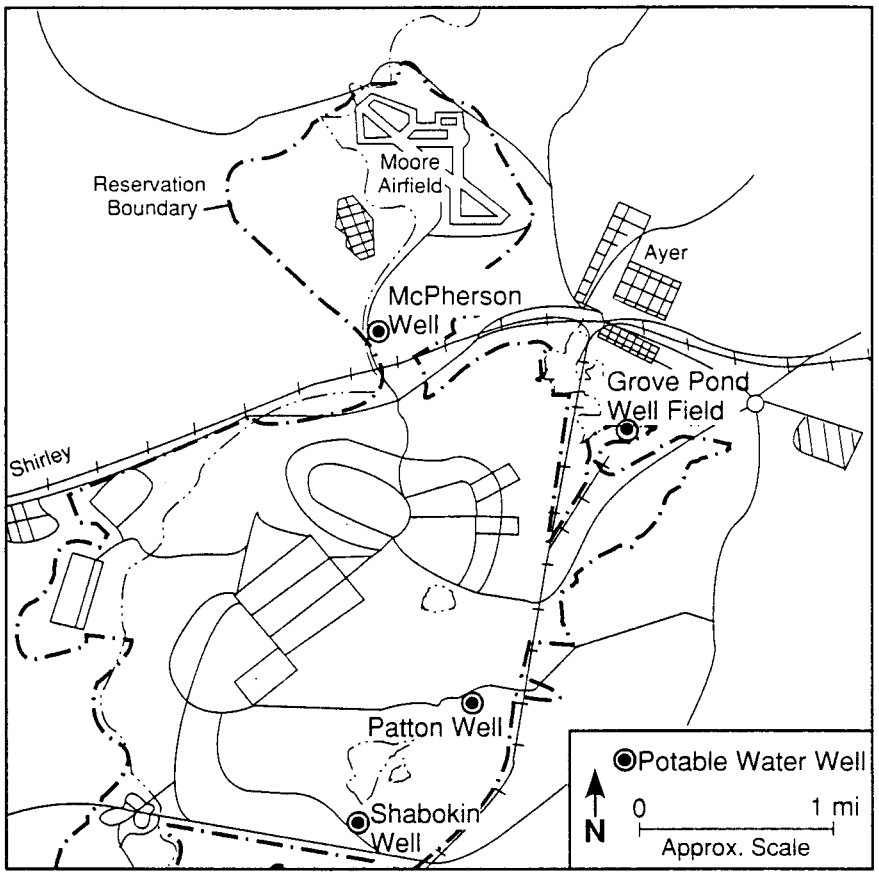

FIGURE 2.8 Well Locations at Fort Devens (Source: Locations from McMaster et al. 1982)

et al. 1982). However, data collected by the USGS from 1970 to 1980 show trends similar to those found by studies conducted by Massachusetts and indicate that the quality of the Nashua River has improved.

The Nashua River currently is classified as a Class B waterway by Massachusetts (MDEQE 1986). Historical data show that the river has normally violated the Massachusetts Class B water quality standard for dissolved oxygen (5 milligrams per liter [mg/L]) at the point where the river enters Fort Devens (McMaster et al. 1982). Total nitrogen levels in the river were about 3.5 mg/L at the southern boundary of the installation, decreasing to about 3.0 mg/L at the northern boundary. Phosphate levels from past surveys showed similar trends, with the levels decreasing through Fort Devens (from south to north) from 3.5 to 2.7 mg/L.

In 1985, the MDWPC resampled the quality of the waters in the Nashua River basin. Samples of the water were collected at 28 stations on the Nashua River and its tributaries. One of these stations was located at the STP Bridge* on Fort Devens. Table 2.2 presents the chemical quality of the Nashua River near Fort Devens, as determined by the MDWPC survey.

*Named after the sewage treatment plant, the former name of the WWTP.

TABLE 2.2 Quality of Nashua River Water near Fort Devens on Various Dates in 1985

Parameter	Unit	3/26/85	5/7/85	6/3/85	9/3/85
Dissolved oxygen[a]	mg/L	11.5	8.9	8.1	8.5
Total Kjeldahl nitrogen	mg/L	1.6	1.2	1.6	1.7
Ammonia-nitrogen	mg/L	0.57	0.51	0.08	0.42
Nitrite-nitrogen	mg/L	NA[b]	NA	24	0.032
Nitrate-nitrogen	mg/L	0.5	0.7	0.8	0.6
Phosphorus as P	mg/L	0.14	0.17	0.20	0.14
Suspended solids	mg/L	5.5	11	5.0	5.5
Total solids	mg/L	130	90	150	130
Alkalinity, total	mg/L	NA	23	17	NA
pH	units	6.4	6.6	6.8	6.8
Chloride	mg/L	32	30	32	32
Hardness, as calcium carbonate	mg/L	32	35	42	32
Turbidity	NTU[c]	1.9	2.4	3.2	1.8
Specific conductance	µmho/cm	NA	NA	177	NA
Aluminum	mg/L	<0.10	<0.10	0.10	<0.10
Arsenic	mg/L	0.001	0.001	0.003	<0.010
Cadmium	mg/L	0	0	<0.02	<0.02
Chromium	mg/L	0	0	<0.02	<0.02
Copper	mg/L	0	0	<0.02	<0.02
Lead	mg/L	0	0	<0.04	<0.04
Nickel	mg/L	0	0	<0.05	<0.05
Silver	mg/L	0	0	<0.02	<0.02
Zinc	mg/L	0.03	0	<0.03	0.04

[a]Dissolved oxygen measured on 7/25/85 was 4.8 mg/L; no other parameter values were reported for that date.

[b]Parameter not analyzed.

[c]Nephelometric turbidity units.

Source: MDEQE 1986.

2.5.3.2 Groundwater

The groundwater supplies at Fort Devens were sampled and analyzed in 1981. The analytical results presented by McMaster et al. (1982) showed that this groundwater, which is plentiful and of good quality, is a moderately hard and can be used as a potable source with minimal treatment. Except for sodium, the physical and chemical qualities of on-site potable water consistently have met Massachusetts water quality standards. The installation has been complying with the state regulation for reporting samples with sodium concentrations in excess of 20 mg/L.

In 1986, Fort Devens applied for a Massachusetts Ground-Water Discharge Permit for the WWTP land treatment system. Groundwater within Fort Devens was designated as Class I groundwater by Massachusetts and was considered to be a source of potable water. When implemented, state regulations will require the conditions of the permit to include groundwater monitoring, record keeping, and reporting of monitoring results to the state to assure compliance with the permit limitations.

3 REGULATORY OVERVIEW

In the twentieth century, organic chemistry has made possible an explosive growth of synthetic products: fabrics, pesticides, plastics, drugs, paints, and solvents, to name a few. Each found a place in commerce; however, the processing of each left behind some by-products, waste materials, and intermediate chemicals, which required disposal. Materials and products that are now considered fundamentals of modern life are created from an array of heterogeneous chemicals. Although these chemicals create useful products, their dangerous properties often remain in the wastes, sometimes for a brief time, sometimes virtually forever. As the number of materials and products increases, so do the volume and complexity of their hazardous wastes (Epstein et al. 1982).

As recently as 15 years ago, hazardous waste was virtually an unknown public health problem. Early air and water pollution legislation was debated and enacted without awareness or consideration of what to do with wastes once they were no longer dumped into the air and water. Awareness of the disposal problem has dramatically increased, particularly since the late summer of 1978, when Love Canal became so widely known; similar waste disposal sites have since come to light in nearly every region of the United States (Epstein et al. 1982).

One way of understanding the potential toxic effect of hazardous waste is to examine its transport, fate, and persistence in the environment and living organisms. Some wastes are considered *immortal* because their toxic qualities are intrinsic to their structure, which remains unchanged over time. Heavy metal wastes are prominent examples of this group (Epstein et al. 1982).

A second group may be called *semi-immortal* because degradation occurs very slowly in the environment. Chlorinated hydrocarbons are examples of this group. Some *immortal* and *semi-immortal* compounds (heavy metals such as lead and chromium, chlorinated hydrocarbons such as vinyl chloride) pose additional problems because they selectively concentrate in living organisms and progressively bioaccumulate in the food chain, culminating with man (Epstein et al. 1982).

A third group of toxics is very short-lived, or *mortal*. These are acids, bases, and other strongly reactive materials like cyanides. Mortal toxics are quickly degraded or neutralized in the environment (Epstein et al. 1982).

Chemicals from each of the three groups discussed above have been detected at all of the areas included in the scope of the current investigation. The following sections discuss the legal requirements and steps that must be considered or followed during remedial actions at hazardous waste sites.

3.1 STATUTES AND REGULATIONS

3.1.1 National Oil and Hazardous Substance Pollution Contingency Plan

The National Oil and Hazardous Substance Pollution Contingency Plan (NCP) originated under the Clean Water Act (CWA), Section 311. It was developed to provide response capability

TABLE 4.1 Summary of the 58 Study Areas (SAs) at Fort Devens

SA/AOC No.	Site Name	Period of Use	Activity	Current Status	SA Type[a]
1	Cutler Army Hospital incinerator (Bldg. 3654)	1977-present	Medical/biological wastes incinerated (104 ton/yr)	Active	I
2	Veterinary clinic incinerator (Bldg. 1450)	1970-present	Animal carcasses incinerated (21 ton/yr)	Active	I
3	Intelligence School incinerator, main cantonment area	1971-1976	Classified documents incinerated (twice/wk)	Demolished	I
4[b]	Sanitary landfill incinerator (Bldg. 38)	1941-late 1940s	Household debris incinerated (quantity unknown)	Inactive	I
5[b]	Sanitary landfill (landfill No. 1), main cantonment area	1917-present	Disposal of household refuse, construction debris, and military refuse (6,500 ton/yr)	Active	L
6	Landfill No. 2, south post (near training area 7b)	1850-1920	Disposal of household refuse and glass (quantity unknown)	Inactive	L
7	Landfill No. 3, south post (impact area)	1850-1920	Disposal of household refuse and glass (quantity unknown)	Inactive	L
8	Landfill No. 4, south post (training area 8a)	1900-1930	Disposal of household refuse and military items (quantity unknown)	Inactive	L
9	Landfill No. 5, main cantonment area	1955-1978	Disposal of construction debris, tree stumps, and limbs (quantity unknown)	Inactive	L
10	Landfill No. 6, near Shirley Gate	1975-1980	Disposal of debris from demolition of six warehouses	Inactive	L

TABLE 4.1 (Cont'd)

SA/AOC No.	Site Name	Period of Use	Activity	Current Status	SA Type[a]
11	Landfill No. 7, near Lovell Street	1975-1980	Disposal of debris from demolition of hospital (quantity unknown)	Inactive	L
12	Landfill No. 8, south post (near combat pistol range)	1960-present	Disposal of construction and range operation debris (quantity unknown)	Inactive	L
13	Landfill No. 9, main cantonment area (at Lake George Street and Hattonsville Road)	1965-1970	Disposal of construction debris, tree stumps, and possibly oil (quantity unknown)	Inactive	L
14	Landfill No. 10, south post (near Dixie Road)	Unknown	Abandoned cars placed in quarry (quantity unknown)	Inactive	U
15	Landfill No. 11, south post (near the helipad)	1963-1966	Fuel oil burned (quantity unknown)	Inactive	L
16	Shoppette landfill (No. 12), main cantonment area	1985	Disposal of household rubbish (quantity unknown)	Inactive	L
17	Little Mirror Lake (landfill No. 13), main cantonment area	Unknown	WWII-era grenades placed in the lake (200 discovered)	Inactive	L
18[b]	Sanitary landfill asbestos cell, main cantonment area	1982-present	Disposal of asbestos and asbestos containing debris (about 6.6 ton)	Active	L
19	Wastewater treatment plant, north post	1942-present	Treatment of sanitary sewage, floor drainage, wash rack discharge, boiler blowdown, swimming pool water, filter backwash (1.3 million gal/d)	Active	W

TABLE 4.1 (Cont'd)

SA/AOC No.	Site Name	Period of Use	Activity	Current Status	SA Type[a]
20	Rapid infiltration basins, north post	1942-present	Treatment of WWTP effluent (1.3 million gal/d)	Active	W
21	Sludge drying beds, north post	1942-present	Application of sludge from WWTP Imhoff tanks (10 acres)	Active	W
22	Hazardous waste storage facility (Bldg. 1650)	1980-present	RCRA Part B permitted storage of hazardous waste (35,750 gal)	Active	S
23	Paper recycling center (Bldg. 1650)	1984-1985	Storage and transfer facility for recycle paper (160 ton/yr)	Inactive	S
24	Waste explosives storage bunker 187 (Bldg. 3644)	1979-present	Storage of waste explosives from both military and civilian sources (2,000 lb/yr)	Active	S
25	Waste explosives detonation range (EOD range), south post (impact area)	1979-present	Destruction of various explosives stored in bunker 187 (1,200 lb/yr)	Active	D
26	Waste explosive detonation range (Zulu I and II), south post (impact area)	Unknown-present	Training area/hand grenade range, open burning of explosives	Active	D
27	Waste explosives detonation range (Hotel), south post (impact area)	Unknown-present	Training area, waste explosives burning/detonation	Active	D
28	Hand-grenade range J, south post	1940s-1970s	Training area	Inactive	D

TABLE 4.1 (Cont'd)

SA/AOC No.	Site Name	Period of Use	Activity	Current Status	SA Type[a]
29	Transformer storage area at the DEH yard (Bldg. 1438)	1980-present	Storage of out-of-service transformers prior to disposal	Active	S
30	Moore Army Airfield drum storage area	1975-present	90-day accumulation of hazardous waste (550-825 gal)	Active	S
31	Moore Army Airfield fire-fighting training area	1975-1986	Burning of jet fuel and solvents for training	Inactive	D
32	DRMO yard (Bldg. 204)	1964-present	Storage of scrap metal, drained batteries, tires, and used office equipment	Active	S
33	DEH entomology shop (Bldg. 262)	1982-present	Storage and mixing of pesticides and herbicides	Active	S
34	Former DEH entomology shop (Bldg. 245)	1978-1982	Storage and mixing of pesticides and herbicides	Inactive	S
35	Former DEH entomology shop (Bldg. 254)	1978-1982	Storage and mixing of pesticides and herbicides	Inactive	S
36	Former DEH entomology shop (Bldg. 2728)	1968-1978	Storage and mixing of pesticides and herbicides	Inactive	S
37	Golf course entomology shop (Bldg. 3622)	1976-1987	Short-term storage of pesticides	Active	S, T

TABLE 4.1 (Cont'd)

SA/AOC No.	Site Name	Period of Use	Activity	Current Status	SA Type[a]
38	Battery repair area (Bldg. 3713)	1978-present	Battery acid neutralized (10-200 batteries per week)	Inactive	Sp
39	Transformer near Bldg. 4250 (old Sylvania buildings)	Unknown	Leak from PCB-contaminated transformer	Inactive	Sp
40[b]	Cold Spring Brook landfill, main cantonment area	Unknown	Disposal of construction debris and unmarked drums	Inactive	L
41	Unauthorized dumping area (site A), south post	Unknown	Disposal of unknown materials	Unknown	U
42	Popping furnace, south post (near Trainfire Road)	Unknown	Incineration of small-arms ammunition	Inactive	I
43,54[c]	Historic gas station sites (19 sites, designated A through S), main cantonment area	Unknown	Gasoline storage and distribution	Inactive	T
44	Cannibalization yard (Bldg. 3713)	Unknown	Vehicle storage prior to disassembly for parts	Active	Sp
45	Wash rack at Lake George Street, main cantonment area	Unknown	Possible private vehicle maintenance	Active	U
46	Training area 6d, south post (near intersection of Shoefelt and Firebreak roads)	Unknown	Disposal of unknown materials	Unknown	U

TABLE 4.1 (Cont'd)

SA/AOC No.	Site Name	Period of Use	Activity	Current Status	SA Type[a]
47	Moore Army Airfield leaking underground storage tank (LUST) site (Bldg. 3816)	ca. 1970-1989	Diesel fuel handling and storage	Inactive	T
48	Bldg. 202 leaking underground storage tank site	ca. 1941-1989	Fuel handling and storage	Inactive	T
49	Bldg. 3602 leaking underground storage tank site	ca. 1942-1975	Fuel handling and storage	Inactive	T
50	Moore Army Airfield WWII aircraft fuel system	ca. 1941-1945	Fuel storage	Inactive	T
51	O'Neil Bldg. spill site	Unknown-present	Diesel fuel handling and storage	Active	Sp
52	TDA maintenance yard (Class III lead, storage yard), main cantonment area	Unknown-present	Vehicles with significant leaks' stored for repairs	Active	Sp
53	South post POL spill areas	Unknown-present	Fuel handling and temporary storage	Active	Sp
55	Shirley housing area trailer park (fuel tanks), main cantonment area	Unknown-present	Fuel storage	Active	T
56	Bldg. 2417 leaking underground storage tank	Unknown	Fuel storage	Inactive	T
57	Bldg. 3713 fuel oil spill	Unknown-present	Fuel storage	Active	Sp

TABLE 4.1 (Cont'd)

SA/AOC No.	Site Name	Period of Use	Activity	Current Status	SA Type[a]
58	Bldgs. 2648 and 2650 leaking underground storage tanks	Unknown	Fuel storage	Inactive	T

[a]B = burial; C = containers; D = open burning/detonation area; I = incinerator; L = landfill; S = storage; Sp = spill; T = underground storage tanks; U = unauthorized dumping; W = wastewater treatment.

[b]Site has been designated as an AOC.

[c]Sites 43-0 and 54 are the same site; therefore, SA 54 is not listed separately.

National Foam

MATERIAL SAFETY DATA SHEET #NMS420

UNIVERSAL GOLD 1% / 3%

ALCOHOL RESISTANT AQUEOUS FILM FORMING FOAM (AR-AFFF)

Liquid Concentrate

Section 1. CHEMICAL PRODUCT/COMPANY IDENTIFICATION

Material Identification
Product: Universal Gold 3%, Fire Fighting Foam Concentrate
Synonyms: Alcohol Resistant Aqueous Film Forming Foam (AR-AFFF)
CAS No: Mixture - No single CAS # applicable

Company Identification
Manufacturer:
National Foam, Inc.
150 Gordon Drive
P.O. Box 695
Exton, PA 19341-0695
Emergency Phone Number (Red Alert): (610) 363-1400 (U.S.A.)
Fax (610) 524-9073
www.nationalfoam.com
www.Kidde-Fire.com

Section 2. COMPOSITION / INFORMATION ON INGREDIENTS

Components	CAS Number
Water	7732-18-5
(2-Methoxymethylethoxy) Propanol	34590-94-8
Proprietary mixture of synthetic detergents	No single CAS # applicable
Fluoroalkyl Surfactant	Confidential
Polysaccharide	11138-66-2

Section 3. HAZARDS IDENTIFICATION

Potential Health Effects

Inhalation
Vapors are minimal at room temperature. If product is heated or sprayed as an aerosol, airborne material may cause respiratory irritation.

Skin Contact
Contact with liquid may cause moderate irritation or dermatitis due to removal of oils from the skin.

Eye Contact
Product is an eye irritant.

Ingestion
Not a hazard in normal industrial use. Small amounts swallowed during normal handling operations are not likely to cause injury; swallowing large amounts may cause injury or irritation.

Additional Health Effects
Existing eye or skin sensitivity may be aggravated by exposure.

Carcinogenicity Information
No data available.

Section 4. FIRST AID MEASURES

Inhalation
No specific treatment is necessary since this material is not likely to be hazardous by inhalation. If exposed to excessive levels of airborne aerosol mists, remove to fresh air. Seek medical attention if effects occur.

Skin Contact
In case of skin contact, wash off in flowing water or shower. Launder clothing before reuse.

Eye Contact
In case of eye contact, flush eyes promptly with water for 15 minutes. Retract eyelids often to ensure thorough rinsing. Consult a physician if irritation persists.

Ingestion
Swallowing less than an ounce is not expected to cause significant harm. For larger amounts, do not induce vomiting. Give milk or water. Never give anything by mouth to an unconscious person. Seek medical attention.

Section 5. FIRE FIGHTING MEASURES

Flammable Properties
Flash Point – Not applicable

Fire and Explosion Hazards
Avoid contact with water reactive materials, burning metals and electrically energized equipment.

Extinguishing Media
Product is an extinguishing media. Use media appropriate for surrounding materials.

Special Fire Fighting Instructions
This product will produce foam when mixed with water.

Section 6. ACCIDENTAL RELEASE MEASURES

Safeguards (Personnel)
NOTE: Review FIRE FIGHTING MEASURES and HANDLING (Personnel) sections before proceeding with clean-up. Use appropriate Personal Protective Equipment during clean-up.

Accidental Release Measures

Concentrate
Stop flow if possible. Use appropriate protective equipment during clean up. For small volume releases, collect spilled concentrate with absorbent material; place in approved container. For large volume releases, contain and collect for use where possible. Flush area with water until it no longer foams. Exercise caution, surfaces may be slippery. Prevent discharge of concentrate to waterways. Disposal should be made in accordance with federal, state and local regulations.

Foam/Foam Solution
See above. Flush with water. Prevent discharge of foam/foam solution to waterways. Do not discharge into biological sewer treatment systems without prior approval. Disposal should be made in accordance with federal, state and local regulations.

Section 7. HANDLING AND STORAGE

Handling (Personnel)
Avoid contact with eyes, skin or clothing. Avoid ingestion or inhalation. Rinse skin and eyes thoroughly in case of contact. Review HAZARDS and FIRST AID sections.

Storage
Recommended storage environment is between 35°F (2°C) and 120°F (49°C). Store product in original shipping container or tanks designed for product storage.

Section 8. EXPOSURE CONTROLS/PERSONAL PROTECTION

Engineering Controls
Special ventilation is not required.

Personal Protective Equipment

Respiratory
Recommended exposure limits (OSHA-PEL and ACGIH-TLV) have not been determined for this material. The need for respiratory protection should be evaluated by a qualified health specialist.

Protective Clothing
Rubber or PVC gloves recommended.

Eye Protection
Safety glasses, face shield or chemical splash goggles must be worn when possibility exists for eye contact. Contact lenses should not be worn. Eye wash facilities are recommended.

Other Hygienic Practices
Use good personal hygiene practices. Wash hands before eating, drinking, smoking, or using toilet facilities. Promptly remove soiled clothing and wash thoroughly before re-use.

Exposure Guidelines

Exposure Limits
(2-Methoxymethylethoxy) Propanol (34590-94-8)

PEL(OSHA)
100 ppm, 8 hr. TWA Skin
150 ppm, 15 min. STEL Skin

TLV (ACGIH)
100 ppm, 8 hr. TWA Skin
150 ppm, 15 min. STEL Skin

Section 9. PHYSICAL AND CHEMICAL PROPERTIES

Physical Data

Boiling Point:	Not applicable
Vapor Pressure:	Not applicable
Vapor Density:	Not applicable
Melting Point:	Not applicable

Evaporation Rate:	<1 (Butyl Acetate = 1.0)
Solubility in Water:	100%
pH:	8.0
Specific Gravity:	1.025 @ 25°C
Odor:	Mild, pleasant
Form:	Viscous liquid
Color:	Amber

Section 10. STABILITY AND REACTIVITY

Chemical Stability
Stable.

Incompatibility, Materials to Avoid
Avoid use of product on burning metals, electrically-energized equipment and contact with water reactive materials.

Polymerization
Will not occur.

Section 11. TOXICOLOGICAL INFORMATION

Mammalian Toxicity

Ingestion
This material was not toxic when administered to Wistar Albino rats at an acute oral dose of 5g/kg body weight.

Eye
Animal testing indicates this material is a primary eye irritant when tested undiluted on New Zealand Albino Rabbits.

Skin
Animal testing indicates this material is not a primary skin irritant when tested undiluted on New Zealand Albino Rabbits.

Inhalation
No data available at this time.

Carcinogenic, Developmental, Reproductive, Mutagenic Effects
No data available on this material.

Section 12. ECOLOGICAL INFORMATION

Ecotoxicological Information Aquatic Toxicity
96 hr. Flow Through LC_{50} for Fathead Minnows (pimephales promelas) is reported to be greater than 500 ppm.

Environmental Fate
BOD_5 91,500 mg/kg
COD 290,000 mg/kg

Section 13. DISPOSAL CONSIDERATIONS

Universal Gold, as sold, is not a RCRA-listed waste or hazardous waste as characterized by 40 CFR 261. However, State and local requirements for waste disposal may be more restrictive or otherwise different from Federal regulations. Therefore, applicable local and state regulatory agencies should be contacted regarding disposal of waste foam concentrate or foam/foam solution.

Concentrate
Do not discharge into biological sewer treatment systems without prior approval. Specific concerns are high BOD load and foaming tendency. Low dosage flow rate or antifoaming agents acceptable to the treatment plant may be helpful. Do not flush to waterways. Disposal should be made in accordance with federal, state and local regulations.

Foam/Foam Solution
Universal Gold foam solution can be treated by waste water treatment facilities. Discharge into biological sewer treatment facilities may be done with prior approval. Specific concerns are high BOD load. Dilution will reduce BOD and COD factors proportionately. Low dosage flow rate or antifoaming agents acceptable to the treatment plant may be helpful. Do not flush to waterways. Disposal should be made in accordance with federal, state and local regulations.

NOTE: As a service to our customers, National Foam has approvals in place with disposal facilities throughout the U.S. for waste water treatment and solidification and landfill of our foam liquid concentrates and foam solutions. If required, National Foam, Inc. can also provide information on the disposal of drums used for shipping our concentrates. Please contact National Foam's Risk Management Administrator at (610) 363-1400 for additional information.

Section 14. TRANSPORTATION INFORMATION

Shipping Information
Proper Shipping Name: Fire Extinguisher Charges or Compounds N.O.I., Class 60
National Motor Freight Code: 69160 Sub 0
Hazard Class: None
UN Number: None

Section 15. REGULATORY INFORMATION

U.S. Federal Regulations

Toxic Substances Control Act (TSCA)
All components of this product are listed in the TSCA inventory.

Superfund Amendments and Reauthorization Act of 1986 (SARA), Title III

Section 302/304
There are no components of this material with known CAS numbers which are on the Extremely Hazardous Substances (EHS) list.

Section 311 & 312
Based on available information, this material contains the following components which are classified as the following health and/or physical hazards according to Section 311 & 312:
(2-Methoxymethylethoxy) Propanol 34590-94-8 (Flammability)

Section 313
This material does not contain any chemical components subject to Section 313 reporting requirements.

COMPREHENSIVE ENVIRONMENTAL RESPONSE, COMPENSATION, AND LIABILITY ACT (CERCLA)
This material does not contain any components subject to the reporting requirements of CERCLA.

OTHER REGULATORY INFORMATION
None.

STATE REGULATIONS

PENNSYLVANIA RIGHT-TO-KNOW HAZARDOUS SUBSTANCES LIST

PA Hazardous Substances present at levels greater than 1%:
(2-Methoxymethylethoxy) Propanol 34590-94-8

Section 16. OTHER INFORMATION

NFPA Rating

Health 0
Flammability 0
Reactivity 0

ADDITIONAL INFORMATION

Revision Summary
2/5/99 Added MSDS number, updated Sections 1,3,4,6,7,9,11,12,13,15.
6/23/97 Updated Section 2 and Section 3.
8/21/95 Revised to ANSI format.
08/10/00 Revised Section 1 and 2

For further information, see National Foam Product Data Sheet for Universal Gold 1% / 3%.

The information contained herein is furnished without warranty either expressed or implied. This data sheet is not a part of any contract of sale. The information contained herein is believed to be correct or is obtained from sources believed to be generally reliable. However, it is the responsibility of the user of these materials to investigate, understand and comply with federal, state and local guidelines and procedures for safe handling and use of these materials. National Foam, Inc. shall not be liable for any loss or damage arising directly or indirectly from the use of this product and National Foam, Inc. assumes no obligation or liabilities for reliance on the information contained herein or omissions herefrom.

August 10, 2000

APPENDIX C – Interviews

Final Preliminary Assessment
Former Fort Devens, Massachusetts

Interview Concerning Fire-Fighting training/Foam use

Date: 6/21/16 at 2:50pm
Location: Devens Fire Station (182 Jackson Rd., Devens MA)
Participants: Chief Joseph LeBlanc
Deputy Chief Scott Adams
Interviewer: Sean Enos (KGS Assistant Project Geologist)

-Foam has been used for firefighting and training all over Devens
-whenever there was a brush fire or fuel fire, foam was used (sometimes protein foams, AFFF foams, wet-foaming, or just water)

-Foam mainly at the airfield
-Training included doused airplane and helicopter with diesel fuel and JP8 and practiced extinguishing fires (referring to berm pad known as SA 31)
-this occurred several times a year
-Sometimes they would foam the whole runway as part of training exercises
-Stored foam in 55 gal drums in drum storage area
-Primarily used National Foam brand foam (came in 55 gal drums)
-Foam was used in some way at least once a week at the airfield
-The MAAF fire station was shut down around 1994
-All new firefighters would do a 6 month shift at airfield and then back to the main station
-Always had around 4 workers at the airfield station
-Every year they would make sure to use the extra foam they had remaining, so that their budget would not be taken away
-Thus a lot of foam training at end of year OR they would dump in
-Dump site at Antietam St.
-Dump site or training near Landing Zone 3 at end of Barnum Rd., near Bldgs. 3773, 3769, 797

-Trucks carry about 100 gal of foam at a time, mix 1 gal of foam concentrate with 100 gallons of water

Contacts:

Keith Jackson (Range Control): (978) 796- 2061

Keith Jackson telephone interview on 9/9/2016:

Questions for Devens contacts regarding fire fighting foams:

1. **Where did/do you work and what is your history at Devens?**

Keith Jackson in the Chief of the Fire Brigade (Range Control) for the Army. He has worked at Devens since 2005.

2. **What roles do you/did you perform as part of your job?**

Chief of the Fire Brigade for Range Operations.

3. **Are you aware of the use of fire fighting foams at Devens? What locations on the facility?**

The only places he is aware of fire fighting foams being used are the Moore Army Airfield and the South Post. For historical use of foams, contact the Devens Fire Department.

4. **How were the fire fighting foams used? Used for training? How much volume? How were they applied? Was any containment of the foam employed?** The only use of the foams he is aware of is for fighting wild land fires. There is no training. Training is gained while fight real fires. They only use Scotty Foam Systems which use Phos-Chek WD881 as a suppressant. It is a biodegradeable foam. This is a Class A foam. (Phos-Chek) does not contain PFOs/PFOAs). MSDS and environmental information is available on-line. They mostly use water to fight any fire that happens.

5. **How frequently were the foams used? Weekly, Monthly, Annually, Rarely?**

No training. Occasional use when wild land fires require it.

6. **Do you remember a brand name of foam materials used?**

Class A foam. (Phos-Chek) does not contain PFOs/PFOAs). MSDS and environmental information is available on-line.

7. **Was any waste foam generated? How was it handled?**

No waste material is generated. The product is used and is biodegradeable. No clean-up is required for this product.

8. **Do you know of any historical fire fighting foam use?**

No. Believe most fires were treated with water.

Final Preliminary Assessment
Former Fort Devens, Massachusetts

Interview Concerning Fire-Fighting training/Foam use

Date: 9/19/16 at 7:00am
Participants: Sergeant Brian Lee, Massachusetts State Police
Interviewer: Elizabeth Anderson (KGS Project Manager)

Has any training required the use of firefighting foam?
No specific training by State Police. Typically call Fire Department if there is an issue.
Have you ever used a surfactant or foam on the roadway to practice skid training?
No. We use water.
Have you had any fires at the facility?
No. I have been here for seven years and have not had a fire.
In case of an emergency do you have fire extinguishers available?
Yes. Standard fire extinguisher, class B.
Are you aware of any historical drum storage areas or any place where firefighting equipment was kept?
No. Devens Fire Department would have the answer to your question.

Final Preliminary Assessment
Former Fort Devens, Massachusetts

Interview Concerning Fire-Fighting training/Foam use

Date: 9/28/16 at 3:15pm
Location: Electronic Mail
Participants: Chief Joseph LeBlanc
Chief James Broderick
Interviewer: Elizabeth Anderson (KGS Project Manager)

Email:

From: "LeBlanc, Joseph" <JLeBlanc@Massdevelopment.com>

Date: 9/28/16 3:15 PM (GMT-05:00)
To: Elizabeth Anderson <eanderson@komangs.com>
Subject: RE: Devens Assessment

Good afternoon Elizabeth

I reached out to one of my former coworkers here who had a lot more experience working near field. I asked him the answer the questions that you gave to me and his response is below. Let me know if you need anything else

chief LeBlanc

1. Do you know which type of foam was used? Was it a protein foam?

   During my tenure of working for the Army which started in 1978 we did not use protein foam anywhere that I was assigned, including Ft. Devens. Protein foam kind of went out of favor in the 1970's as it had some draw backs. I do know that some people used it as fertilizer for gardens. When the Protein foam use stopped at Devens I am not sure. (I arrived September 1982)

2. We are trying to determine if AFFF containing perfluorinated compounds was used.

   We did use AFFF during this time period, while we did use AFFF purchased under a National Stock Number through supply channels it was not always the case there was two local suppliers that Devens used, the first one which was used when I arrived was Metra Chem out of Shrewsbury, MA I am not sure if they are in business anymore. The second vendor is Future Supply Corp out of Salem, NH they are still in Business as I use them as a supplier in Rowley. I checked their website and I do not see that they sell firefighting

foam, but a call may get you the information. I do not recall if the Metra Chem foam and the Future Firefighting Foam were perfluorinated.

The AFFF foam that was manufactured by 3M and National Foam (the foam that came in blue 5 gallon buckets) may have. I assume this because the Air Force used it and I believe they were the Primary DOD agency that procured the foam, and this foam was used by the Army, and Navy also. But I am not certain.

3. Do you know if the foam concentrate to water was mixed at 1% for training?

Using 1% foam for training did not come into vogue until the early 90's and the P-4's did not have metering valves that you could adjust down to 1%. As for the 530-C's they did have the valves but we did not adjust them as the foam was effective at 6% concentration. This was the same for the MACI's and the structure engines we had. As a reminder the first structure engine that had foam capability was the 1983 Spartan/FTI pumper (E-5 back then also called the Delorean when they put all that Stainless Steel over the rust on it.) E-4 the E-One/FTI that I believe you still have was the next one.) These trucks normally did not participate at training fires at the airfield and they always had either the Metra Chem foam or future foam in them and were used on Main Post. We did not use class A foam at Devens at that time. Again when we did use foam on these trucks we did not adjust to 1% on the metering valve.

4. Did you participate in any of the fire training at the airfield, particularly the burn pit where they trained for crashes?

Yes I did on several occasions the burn pit was on the far end of the Runway in a gravel area, I cannot give you a more concrete location unless I was standing on the airfield (time has taken its toll on my mind). I believe it was at the end of runway 32 not sure though it was closer to the Nashua river than McPherson Road. We used whatever flammable fuel we could get our hands on whether it was JP-4, Mogas, Avgas, or whatever TDA was trying to get rid of (solvents) During my time at the airfield it was not a regular event but did happen at least once every 18 months. I do believe it was stopped all together in the early 1990's when they came up with training pit specifications, which we did not meet.

5. Do you know of any crashes at the airfield?

No I don't.

6. Do you remember any fires that needed foam to extinguish them?

No I do not.

Follow Up Interview with Devens Fire Department
Date: 12/22/2016 at 10:00 AM
Location: Devens Fire Station (182 Jackson Rd., Devens, MA)
Participants: Chief Joseph LeBlanc
Deputy Chief Scott Adams
Interviewer: Elizabeth Anderson (KGS Project Manager)
Penelope Reddy (USACE NAE)
Robert Simeone (US Army BRAC)

Follow Up Interview conducted to answer questions raised by EPA during initial review of PA and to clarify original interview.

1 – Can you clarify the locations where firefighting foam was used?

Training with foam occurred at the airfield. The foam was stored in 5- gallon drums in the drum storage area. The foam concentrate was pumped into a 5-gallon plastic bucket with a lid and stored on the truck. During foaming, the pump was turned on and the foam concentrate was pumped with water from the trucks storage tank. It would be blown out on the runway or at the fire training area. Most of the training was at the fire training area.

2 – Do you know or remember how often you foamed the runway?

The Fire Chief did not recall a specific number of instances. He indicated a few times a year.

3 – Was foam stored mixed on the truck?

No. It is not possible. The foam was stored in a bucket that was secured in a specific location on the truck.

4 – Do you know what ratio the foam was mixed at? What concentration or flow rate?

The older trucks used at Devens Airfield did not allow for adjustment of the flow. It was either on or off.

5 – Do you recall the specific foam brand? Do you recall if was a protein foam or AFFF?

It was mostly training foam. The AFFF was costly and not used often. He did not recall any frequency.

6 – Was foam stored in the airfield hangars?

Not that he recalled. If any foam concentrate was stored, it was in the bucket on the truck. The trucks were housed in the fire building, which is where the Mass State Police have their garage.

7 – Was there a foam system in the hangar?

Not that he knew of.

8 – In an earlier interview, it was noted that unused foam was disposed at the DRMO. Do you remember how often that happened?

No foam was disposed at the DRMO. That location was for old or used equipment.

9 – Was foam stored anywhere else at Devens?

When the airfield closed, the fire department equipment was moved to a storage area at Building 3773. Some training did happen behind the building. They would train with foam behind the building. The truck was parked on the asphalt and they would practice foaming an area. He could not recall the specific location.

10 – What was the training procedure for foaming? How was it applied?

At the airfield, during actual plane landings or take offs, the foam trucks would be staged near the runway. Foam would not be applied, the trucks would wait.

During training, the training area was used. A fire would be started and the trucks would use foam to put out the fire.

11 – Was a truck always staged with foam at the runway with each aircraft that was preparing to leave?

The Devens Airfield was mostly UH-1s, helicopters, but the trucks would be on standby.

12 – Do you recall any specific instances of a plane crashing?

No. None specifically. But in the event of an emergency landing, the runway would have had portions foamed, depending on which direction the aircraft was coming from. Typically, not a lot of planes landed at Devens.

13 – Do you recall any building fires that used foam?

Yes. There was a warehouse fire off Barnum Road. It was Building 1445. It was a shed that connected two other buildings. The fire became out of control and numerous items that contained flammables were reportedly stored in the warehouses. The building also stored lumber and pipe. Since the fire was so intense, it was dangerous to the crew. A decision was made to use all the foam available at Devens to put the fire out. After the fire, the buildings were inspected and vehicles were found inside.

14 – Do you recall ever disposing of foam concentrate down a storm drain or sewer drain?

Not that he recalled. It was too expensive to just dump down a drain.

15 – Do you know if any foam was used or stored at the South Post Area?

He said to speak directly with the people who ran the area. He did not recall using it specifically in that area for fire training.

16 – Do you remember the brand or type of foam product used?

He did not recall specific name brands.

James Ropp

From: Simeone, Robert J CIV USARMY CENAE (US) <robert.j.simeone.civ@mail.mil>
Sent: Tuesday, March 28, 2017 4:15 PM
To: James Ropp; Penelope Reddy (Penelope.reddy@usace.army.mil); Mark Applebee
Subject: FW: Foam Storage at Devens

Categories: Devens PFAS (any)

FYI

-----Original Message-----
From: Ostrowski, Ron [mailto:ROstrowski@Massdevelopment.com]
Sent: Tuesday, March 28, 2017 4:07 PM
To: Simeone, Robert J CIV USARMY CENAE (US) <robert.j.simeone.civ@mail.mil>
Cc: LeBlanc, Joseph <JLeBlanc@Massdevelopment.com>
Subject: [Non-DoD Source] FW: Foam Storage at Devens

Bob... here is the Chief's update on the foam. A pail of the foam is 5 gal. hope this helps.... ron o

-----Original Message-----
From: LeBlanc, Joseph
Sent: Tuesday, March 28, 2017 2:09 PM
To: Ostrowski, Ron
Subject: RE: Foam Storage at Devens

Ronnie

So here's how it goes. My engine 3. As a holding tank of 30 gallons of AAAF foam.

My engine 5 carries 4 pails of AAAF foam.

In in the warehouse I have 22 pales of AAAF foam.

I am being told that there is no foam whatsoever on South post it was shipped out when the poleX training project stopped.

In on the last note I used 60 pails of AAAF foam on the Devens recycling fire 2 years ago.

Chief Joseph LeBlanc
Devens Fire Department
182 Jackson Rd.
Devens, MA 01434
Bus # 978-772-4600
Fax # 978-772-8819
E-Mail: jLeBlanc@massdevelopment.com

-----Original Message-----
From: Ostrowski, Ron
Sent: Monday, March 27, 2017 1:58 PM
To: LeBlanc, Joseph
Subject: FW: Foam Storage at Devens

CHIEF...please see below. The Army has a few questions on the firefighting foam used at Devens. EPA asked the Army to get the answers if they can be answered. Any help will be appreciated by the BCT ! thx ron o

-----Original Message-----
From: Simeone, Robert J CIV USARMY CENAE (US)
[mailto:robert.j.simeone.civ@mail.mil]
Sent: Monday, March 27, 2017 11:11 AM
To: Ostrowski, Ron
Cc: Reddy, Penelope W CIV (US); James Ropp
Subject: RE: Foam Storage at Devens

Hi Ron:

As we discussed, as a result of our call with EPA on the PFAS SI workplan, they are requesting additional follow up with Devens Fire Department on where AFFF was stored when the airfield (Devens) closed and the quantity currently stored at the fire department.

Appreciate your help on coordinating this follow-up with the Devens Fire Chief.

Thanks,
Bob

James Ropp

From: Simeone, Robert J CIV USARMY CENAE (US) <robert.j.simeone.civ@mail.mil>
Sent: Friday, April 07, 2017 9:51 AM
To: Reddy, Penelope W CIV (US) (PENELOPE.W.REDDY@usace.army.mil); James Ropp
Subject: FW: [Non-DoD Source] RE: EPA Fact Sheet PFOA and PFOS

Categories: Devens PFAS (any)

FYI

-----Original Message-----
From: Ostrowski, Ron [mailto:ROstrowski@Massdevelopment.com]
Sent: Thursday, April 06, 2017 7:58 AM
To: LeBlanc, Joseph <JLeBlanc@Massdevelopment.com>; Simeone, Robert J CIV USARMY CENAE (US) <robert.j.simeone.civ@mail.mil>
Cc: Kezer, Thatcher <TKezer@Massdevelopment.com>; Moore, Jim <JMoore@Massdevelopment.com>
Subject: [Non-DoD Source] RE: EPA Fact Sheet PFOA and PFOS

All active links contained in this email were disabled. Please verify the identity of the sender, and confirm the authenticity of all links contained within the message prior to copying and pasting the address to a Web browser.

_____

Great news Chief in that the Industry has made notice of the concern and have responded appropriately and responsibly ! Mr Simeone has been addressed on this email. Thx ron o

From: LeBlanc, Joseph
Sent: Wednesday, April 05, 2017 12:58 PM
To: Ostrowski, Ron
Cc: Kezer, Thatcher; Moore, Jim
Subject: RE: EPA Fact Sheet PFOA and PFOS

Ron

Be advised that I have been emailing back and forth with national foam. This

is the company that we have been using since we took over in 1996 and they insured me that none of the compounds that the EPA is talking about is in their products and that the Navy in military did use AFFF foam back in those days with those 2 chemicals, so any foam applications since 1996, from the Devens fire Department has been all national foam and nothing else you may want to pass this on to Bob after speaking about the other locations that we either trained with, or used on fires. Hope this information helps. Let me know if you need any more chief

Chief Joseph LeBlanc

Devens Fire Department

182 Jackson Rd.

Devens, MA 01434

Bus # 978-772-4600

Fax # 978-772-8819

E-Mail:jLeBlanc@massdevelopment.com <
Caution-mailto:jLeBlanc@massdevelopment.com >

From: Ostrowski, Ron
Sent: Tuesday, April 04, 2017 10:18 AM
To: LeBlanc, Joseph
Subject: FW: EPA Fact Sheet PFOA and PFOS

Chief. here's the EPA info on the foam etc..

From: Ostrowski, Ron
Sent: Wednesday, November 30, 2016 8:40 AM
To: Angus, Neil
Subject: FW: EPA Fact Sheet PFOA and PFOS

Here you go Neil !

From: Moore, Jim
Sent: Tuesday, October 04, 2016 11:13 AM
To: Kezer, Thatcher; Ostrowski, Ron
Subject: EPA Fact Sheet PFOA and PFOS

FYI ....

Jim Moore

Devens Utilities Manager

Office (978) 784-2931

Cell (978) 580-6851

Follow-Up Interview regarding firefighting foams at the South Post:

Keith Jackson (Chief of the Fire Brigade for Range Operations): (978) 796- 2061

Keith Jackson telephone interview on 5/10/2017 by Jim Ropp (KGS).

1. **Do you have any knowledge of, or can you identify points of contact for, the potential use of firefighting foams prior to your working at Devens beginning in 2005? Have you spoken with other personnel regarding operations prior to 2005?**

Chief Jackson stated that he previously researched this issue as part of the interview process during Fall 2016. He had spoken to all available knowledgeable personnel, including the fire department personnel and the safety officer at the time (Tom O'Donnell, currently retired). They all said that firefighting foams were not used, until 2008 when they started using the Class A foam which does not contain PFOS/PFOA, as described in his previous interview (9/9/2016). He was not able to find information regarding the Fire Department's activities prior to 1991.

Mr. Jackson noted that he has no knowledge of the specific past operations at the MAAF (the point of contact for the MAAF is Fire Chief LeBlanc). The Devens' Fire Department was the fire department for Fort Devens; the department transitioned to MassDevelopment (a.k.a. Devens) after base closure in 1996.

Summary of Interview with Devens Fire Department

Date: 7/6/2017, 1300 hrs
Location: Devens Fire Station (182 Jackson Road, Devens, MA)
Participants: Deputy Chief Tim Kelly
Interviewers: Robert Simeone (US Army BRAC)
Penelope Reddy (USACE NAE)
Mike Kulbersh (USACE NAE)
Jim Ropp (KGS Project Manager)

Can you describe the past/present locations where AFFF was used, stored, and/or released at the Jackson Road fire station?

Foam training has occurred in the paved area behind the fire station, in the area of the current antenna tower. The pavement previously extended past the antenna tower, almost to the large tree east of the tower (some of the asphalt is still visible). During training, a tank or two of National Foam would be sprayed as a blanket toward the end of the paved area, facing east. The foamed area would cover the end of the paved area, extending perhaps 10 feet on either side. The AFFF was connected to the truck sprayer and mixed with water at the point of use (no mixed foam was stored on the truck or in the fire station). Two water hydrants were located by this paved area that were used to mix with the foam. The foam would be allowed to run downhill (northeast) toward the brook. This training behind the fire station occurred after base closure. A brief training period also occurred here with the Ayer fire department about 2 years ago.

In the early 1990s, there was a dumpster fire at the fire station which was extinguished using foam.

Following use of AFFF (during training or after fire-fighting), are fire hoses flushed of AFFF on site?

Fire hoses are flushed at the point of use (i.e. after fire-fighting, hoses are not flushed back at the fire station). However, if the foam was put into the wrong tank, then the tank may have been rinsed here. Protein foams also require rinsing because they can form gels in the tank.

When did the Jackson Road fire station begin operations?

1940s.

Did it operate concurrently with the MAAF fire station until the Jackson Road fire station transitioned from the Army to MassDevelopment (Devens) in 1996?

Yes. The large fire engines ("Maisies") were moved out of the MAAF around 1999. These engines could hold 1,000 gallons of water and 300 gallons of the foam mixture.

Are any records (e.g., call logs) available from when the fire department transitioned from the Army to Devens/MassDevelopment?

He has been conducting reviews of the available local records and does not believe that any call logs from that time are available. He is not familiar with past federal records.

In the late 1980s/early 1990s, AFFF was used to extinguish a large fire at the Building T-1445 warehouse on Antietam Road (Study Area 75). Where was that stock AFFF stored? (e.g., was it stored at the MAAF fire station, at the Jackson Road fire station, or at another location?)

He does not know.

Chief LeBlanc previously mentioned that the current foam storage includes 22 5-gallon pails are stored at the "warehouse". Where is the warehouse?

The warehouse is located at #9 Cook Street near the DRMO.

Was AFFF only stored at the airfield and the Jackson Road fire station or were there other locations? Do you have any knowledge of AFFF use/training/disposal behind Building 3773 on Barnum Road (Study Area 74)?

Storage for the Devens fire department was at the airfield, the Jackson Road fire station, and the Cook Street warehouse. Building 3773 was a temporary storage/training area.

APPENDIX D – EDR Report (Provided on CD)

Airfield At Ft Devens
Fort Devens
Ayer, MA 01432

Inquiry Number: 4734149.5s
September 22, 2016

The EDR Radius Atlas™

6 Armstrong Road, 4th floor
Shelton, CT 06484
Toll Free: 800.352.0050
www.edrnet.com

TABLE OF CONTENTS

SECTION	PAGE
Executive Summary	ES1
Overview Map	2
Details Maps	3
Map Findings Summary	28
Map Findings	32
Orphan Summary	2165
Government Records Searched/Data Currency Tracking	GR-1

GEOCHECK ADDENDUM

GeoCheck - Not Requested

Thank you for your business.
Please contact EDR at 1-800-352-0050
with any questions or comments.

Disclaimer - Copyright and Trademark Notice

This Report contains certain information obtained from a variety of public and other sources reasonably available to Environmental Data Resources, Inc. It cannot be concluded from this Report that coverage information for the target and surrounding properties does not exist from other sources. **NO WARRANTY EXPRESSED OR IMPLIED, IS MADE WHATSOEVER IN CONNECTION WITH THIS REPORT. ENVIRONMENTAL DATA RESOURCES, INC. SPECIFICALLY DISCLAIMS THE MAKING OF ANY SUCH WARRANTIES, INCLUDING WITHOUT LIMITATION, MERCHANTABILITY OR FITNESS FOR A PARTICULAR USE OR PURPOSE. ALL RISK IS ASSUMED BY THE USER. IN NO EVENT SHALL ENVIRONMENTAL DATA RESOURCES, INC. BE LIABLE TO ANYONE, WHETHER ARISING OUT OF ERRORS OR OMISSIONS, NEGLIGENCE, ACCIDENT OR ANY OTHER CAUSE, FOR ANY LOSS OF DAMAGE, INCLUDING, WITHOUT LIMITATION, SPECIAL, INCIDENTAL, CONSEQUENTIAL, OR EXEMPLARY DAMAGES. ANY LIABILITY ON THE PART OF ENVIRONMENTAL DATA RESOURCES, INC. IS STRICTLY LIMITED TO A REFUND OF THE AMOUNT PAID FOR THIS REPORT.** Purchaser accepts this Report "AS IS". Any analyses, estimates, ratings, environmental risk levels or risk codes provided in this Report are provided for illustrative purposes only, and are not intended to provide, nor should they be interpreted as providing any facts regarding, or prediction or forecast of, any environmental risk for any property. Only a Phase I Environmental Site Assessment performed by an environmental professional can provide information regarding the environmental risk for any property. Additionally, the information provided in this Report is not to be construed as legal advice.

Copyright 2016 by Environmental Data Resources, Inc. All rights reserved. Reproduction in any media or format, in whole or in part, of any report or map of Environmental Data Resources, Inc., or its affiliates, is prohibited without prior written permission.

EDR and its logos (including Sanborn and Sanborn Map) are trademarks of Environmental Data Resources, Inc. or its affiliates. All other trademarks used herein are the property of their respective owners.

EXECUTIVE SUMMARY

A search of available environmental records was conducted by Environmental Data Resources, Inc (EDR). The report was designed to assist parties seeking to meet the search requirements of EPA's Standards and Practices for All Appropriate Inquiries (40 CFR Part 312), the ASTM Standard Practice for Environmental Site Assessments (E 1527-13) or custom requirements developed for the evaluation of environmental risk associated with a parcel of real estate.

TARGET PROPERTY INFORMATION

ADDRESS

FORT DEVENS
AYER, MA 01432

COORDINATES

Latitude (North):	42.5737000 - 42˚ 34' 25.32''
Longitude (West):	71.6052000 - 71˚ 36' 18.72''
Universal Tranverse Mercator:	Zone 19
UTM X (Meters):	286180.0
UTM Y (Meters):	4716552.0
Elevation:	265 ft. above sea level

USGS TOPOGRAPHIC MAP ASSOCIATED WITH TARGET PROPERTY

Target Property Map:	5645756 AYER, MA
Version Date:	2012
North Map:	5646213 PEPPERELL, MA
Version Date:	2012
West Map:	5646215 SHIRLEY, MA
Version Date:	2012
Northwest Map:	5644840 TOWNSEND, MA
Version Date:	2012

TARGET PROPERTY SEARCH RESULTS

The target property was not listed in any of the databases searched by EDR.

DATABASES WITH NO MAPPED SITES

No mapped sites were found in EDR's search of available ("reasonably ascertainable ") government records either on the target property or within the search radius around the target property for the following databases:

STANDARD ENVIRONMENTAL RECORDS

Federal NPL site list

Proposed NPL---------- Proposed National Priority List Sites

EXECUTIVE SUMMARY

NPL LIENS ..... Federal Superfund Liens

Federal Delisted NPL site list

Delisted NPL ..... National Priority List Deletions

Federal CERCLIS list

FEDERAL FACILITY ..... Federal Facility Site Information listing

Federal institutional controls / engineering controls registries

LUCIS ..... Land Use Control Information System

State and tribal leaking storage tank lists

INDIAN LUST ..... Leaking Underground Storage Tanks on Indian Land

State and tribal registered storage tank lists

FEMA UST ..... Underground Storage Tank Listing
INDIAN UST ..... Underground Storage Tanks on Indian Land

State and tribal voluntary cleanup sites

INDIAN VCP ..... Voluntary Cleanup Priority Listing

ADDITIONAL ENVIRONMENTAL RECORDS

Local Lists of Landfill / Solid Waste Disposal Sites

INDIAN ODI ..... Report on the Status of Open Dumps on Indian Lands
ODI ..... Open Dump Inventory
DEBRIS REGION 9 ..... Torres Martinez Reservation Illegal Dump Site Locations

Local Lists of Hazardous waste / Contaminated Sites

US HIST CDL ..... Delisted National Clandestine Laboratory Register
US CDL ..... National Clandestine Laboratory Register

Local Land Records

LIENS ..... Liens Information Listing
LIENS 2 ..... CERCLA Lien Information

Records of Emergency Release Reports

SPILLS 80 ..... SPILLS 80 data from FirstSearch

Other Ascertainable Records

SCRD DRYCLEANERS ..... State Coalition for Remediation of Drycleaners Listing
US FIN ASSUR ..... Financial Assurance Information
EPA WATCH LIST ..... EPA WATCH LIST

EXECUTIVE SUMMARY

2020 COR ACTION..... 2020 Corrective Action Program List
RMP..... Risk Management Plans
COAL ASH DOE..... Steam-Electric Plant Operation Data
COAL ASH EPA..... Coal Combustion Residues Surface Impoundments List
PCB TRANSFORMER..... PCB Transformer Registration Database
RADINFO..... Radiation Information Database
INDIAN RESERV..... Indian Reservations
FUSRAP..... Formerly Utilized Sites Remedial Action Program
UMTRA..... Uranium Mill Tailings Sites
LEAD SMELTERS..... Lead Smelter Sites
US MINES..... Mines Master Index File
DOCKET HWC..... Hazardous Waste Compliance Docket Listing
DRYCLEANERS..... Regulated Drycleaning Facilities
TSD..... TSD Facility
FUELS PROGRAM..... EPA Fuels Program Registered Listing

EDR HIGH RISK HISTORICAL RECORDS

EDR Exclusive Records

EDR MGP..... EDR Proprietary Manufactured Gas Plants

SURROUNDING SITES: SEARCH RESULTS

Surrounding sites were identified in the following databases.

Elevations have been determined from the USGS Digital Elevation Model and should be evaluated on a relative (not an absolute) basis. Relative elevation information between sites of close proximity should be field verified. Sites with an elevation equal to or higher than the target property have been differentiated below from sites with an elevation lower than the target property.
Page numbers and map identification numbers refer to the EDR Radius Map report where detailed data on individual sites can be reviewed.

Sites listed in ***bold italics*** are in multiple databases.

Unmappable (orphan) sites are not considered in the foregoing analysis.

STANDARD ENVIRONMENTAL RECORDS

Federal NPL site list

NPL: Also known as Superfund, the National Priority List database is a subset of CERCLIS and identifies over 1,200 sites for priority cleanup under the Superfund program. The source of this database is the U.S. EPA.

A review of the NPL list, as provided by EDR, and dated 03/07/2016 has revealed that there is 1 NPL site within approximately 4 miles of the target property.

Equal/Higher Elevation	Address	Direction / Distance	Map ID	Page
US ARMY GARRISON FOR	***30 QUEBEC ST***	***SSW >2 (2.678 mi.)***	***EN1016***	***1150***

EXECUTIVE SUMMARY

Federal CERCLIS list

SEMS: SEMS (Superfund Enterprise Management System) tracks hazardous waste sites, potentially hazardous waste sites, and remedial activities performed in support of EPA's Superfund Program across the United States. The list was formerly know as CERCLIS, renamed to SEMS by the EPA in 2015. The list contains data on potentially hazardous waste sites that have been reported to the USEPA by states, municipalities, private companies and private persons, pursuant to Section 103 of the Comprehensive Environmental Response, Compensation, and Liability Act (CERCLA). This dataset also contains sites which are either proposed to or on the National Priorities List (NPL) and the sites which are in the screening and assessment phase for possible inclusion on the NPL.

A review of the SEMS list, as provided by EDR, and dated 03/07/2016 has revealed that there are 7 SEMS sites within approximately 4 miles of the target property.

Equal/Higher Elevation	Address	Direction / Distance	Map ID	Page
US ARMY GARRISON FOR	***30 QUEBEC ST***	***SSW >2 (2.678 mi.)***	***EN1016***	***1150***

Lower Elevation	Address	Direction / Distance	Map ID	Page
SPLASH PRODUCTS METH	95 FITCHBURG ROAD	NNE 1/8 - 1/4 (0.216 mi.)	A6	38
FMC/TULCO INC	***9 BISHOP RD.***	***SE 1/2 - 1 (0.734 mi.)***	***L55***	***99***
NIELSEN MOULDING DES	***MAIN ST***	***NNW >2 (2.280 mi.)***	***DH795***	***917***
HOLLINGSWORTH & VOSE	***TOWNSEND ROAD***	***NNW >2 (2.985 mi.)***	***FS1196***	***1502***
MILL STREET JUNKYARD	MILL STREET	NNE >2 (3.272 mi.)	HD1408	1799
CONDUCTORLAB SITE	***430 MAIN ST***	***NNE >2 (3.280 mi.)***	***GW1414***	***1803***

Federal CERCLIS NFRAP site list

SEMS-ARCHIVE: SEMS-ARCHIVE (Superfund Enterprise Management System Archive) tracks sites that have no further interest under the Federal Superfund Program based on available information. The list was formerly known as the CERCLIS-NFRAP, renamed to SEMS ARCHIVE by the EPA in 2015. EPA may perform a minimal level of assessment work at a site while it is archived if site conditions change and/or new information becomes available. Archived sites have been removed and archived from the inventory of SEMS sites. Archived status indicates that, to the best of EPA's knowledge, assessment at a site has been completed and that EPA has determined no further steps will be taken to list the site on the National Priorities List (NPL), unless information indicates this decision was not appropriate or other considerations require a recommendation for listing at a later time. The decision does not necessarily mean that there is no hazard associated with a given site; it only means that. based upon available information, the location is not judged to be potential NPL site.

A review of the SEMS-ARCHIVE list, as provided by EDR, and dated 03/07/2016 has revealed that there are 4 SEMS-ARCHIVE sites within approximately 4 miles of the target property.

Equal/Higher Elevation	Address	Direction / Distance	Map ID	Page
INSCO CORPORATION	***MAIN STREET***	***NNE >2 (3.230 mi.)***	***GW1384***	***1725***

Lower Elevation	Address	Direction / Distance	Map ID	Page
AYER PUBLIC LANDFILL	***GROTON HARVARD RD***	***SE 1 - 2 (1.857 mi.)***	***BX550***	***626***
EVERGREEN SOLAR	112 BARNUM ROAD	SSE >2 (2.242 mi.)	CY747	881
DEVENS INTERMODEL EM	133 BARNUM ROAD	SSE >2 (2.369 mi.)	DP846	981

EXECUTIVE SUMMARY

Federal RCRA CORRACTS facilities list

CORRACTS: CORRACTS is a list of handlers with RCRA Corrective Action Activity. This report shows which nationally-defined corrective action core events have occurred for every handler that has had corrective action activity.

A review of the CORRACTS list, as provided by EDR, and dated 06/27/2016 has revealed that there are 2 CORRACTS sites within approximately 4 miles of the target property.

Equal/Higher Elevation	Address	Direction / Distance	Map ID	Page
US ARMY GARRISON FOR	***30 QUEBEC ST***	***SSW >2 (2.678 mi.)***	***EN1016***	***1150***

Lower Elevation	Address	Direction / Distance	Map ID	Page
NIELSEN MOULDING DES	***MAIN ST***	***NNW >2 (2.280 mi.)***	***DH795***	***917***

Federal RCRA non-CORRACTS TSD facilities list

RCRA-TSDF: RCRAInfo is EPA's comprehensive information system, providing access to data supporting the Resource Conservation and Recovery Act (RCRA) of 1976 and the Hazardous and Solid Waste Amendments (HSWA) of 1984. The database includes selective information on sites which generate, transport, store, treat and/or dispose of hazardous waste as defined by the Resource Conservation and Recovery Act (RCRA). Transporters are individuals or entities that move hazardous waste from the generator offsite to a facility that can recycle, treat, store, or dispose of the waste. TSDFs treat, store, or dispose of the waste.

A review of the RCRA-TSDF list, as provided by EDR, and dated 06/21/2016 has revealed that there is 1 RCRA-TSDF site within approximately 4 miles of the target property.

Equal/Higher Elevation	Address	Direction / Distance	Map ID	Page
US ARMY GARRISON FOR	***30 QUEBEC ST***	***SSW >2 (2.678 mi.)***	***EN1016***	***1150***

Federal RCRA generators list

RCRA-LQG: RCRAInfo is EPA's comprehensive information system, providing access to data supporting the Resource Conservation and Recovery Act (RCRA) of 1976 and the Hazardous and Solid Waste Amendments (HSWA) of 1984. The database includes selective information on sites which generate, transport, store, treat and/or dispose of hazardous waste as defined by the Resource Conservation and Recovery Act (RCRA). Large quantity generators (LQGs) generate over 1,000 kilograms (kg) of hazardous waste, or over 1 kg of acutely hazardous waste per month.

A review of the RCRA-LQG list, as provided by EDR, and dated 06/21/2016 has revealed that there are 5 RCRA-LQG sites within approximately 4 miles of the target property.

Equal/Higher Elevation	Address	Direction / Distance	Map ID	Page
PCI SYNTHESIS INC	88 JACKSON ST	SSW >2 (2.520 mi.)	ED899	1051
AMERICAN SUPERCONDUC	***64 JACKSON RD***	***SSW >2 (2.739 mi.)***	***ET1055***	***1309***
BRISTOL MYERS SQUIBB	38 JACKSON RD	SSW >2 (2.980 mi.)	FR1189	1452
JOHNSON MATTHEY PHAR	***25 PATTON RD***	***SSW >2 (3.269 mi.)***	***HA1403***	***1766***

Lower Elevation	Address	Direction / Distance	Map ID	Page
MA ARMY NATIONAL GUA	***81 BARNUM RD***	***SSE >2 (2.122 mi.)***	***CT684***	***784***

EXECUTIVE SUMMARY

RCRA-SQG: RCRAInfo is EPA's comprehensive information system, providing access to data supporting the Resource Conservation and Recovery Act (RCRA) of 1976 and the Hazardous and Solid Waste Amendments (HSWA) of 1984. The database includes selective information on sites which generate, transport, store, treat and/or dispose of hazardous waste as defined by the Resource Conservation and Recovery Act (RCRA). Small quantity generators (SQGs) generate between 100 kg and 1,000 kg of hazardous waste per month.

A review of the RCRA-SQG list, as provided by EDR, and dated 06/21/2016 has revealed that there are 19 RCRA-SQG sites within approximately 4 miles of the target property.

Equal/Higher Elevation	Address	Direction / Distance	Map ID	Page
NASHOBA VALLEY MEDIC	***200 GROTON RD***	***E 1 - 2 (1.617 mi.)***	***BN471***	***510***
US ARMY GARRISON FOR	***30 QUEBEC ST***	***SSW >2 (2.678 mi.)***	***EN1016***	***1150***
CVS 2680	***106 BOSTON RD***	***NE >2 (2.773 mi.)***	***EV1065***	***1326***
MADIGAN LIME CORPORA	8 SHAKER RD	SE >2 (2.897 mi.)	FF1126	1398
FEDERAL MEDICAL CENT	***42 PATTON RD***	***SSW >2 (3.231 mi.)***	***GU1386***	***1729***
MCI SHIRLEY	***HARVARD RD***	***SSW >2 (3.790 mi.)***	***IO1625***	***2073***
SHANKLIN CORP	***100 WESTFORD RD***	***E >2 (3.806 mi.)***	***IP1633***	***2094***

Lower Elevation	Address	Direction / Distance	Map ID	Page
KLEENIT INC	44 PARK ST	SE 1/2 - 1 (0.992 mi.)	S96	143
EXXON DIV OF CFI 700	30 PARK ST	SE 1 - 2 (1.071 mi.)	W147	190
THERMOFAB INC	76 WALKER RD	SSW 1 - 2 (1.171 mi.)	AK230	242
SHRIVER JOB CORPS	270 JACKSON RD	S 1 - 2 (1.536 mi.)	BK442	488
DEVENS REGIONAL HAZ	9 COOK ST REAR	S 1 - 2 (1.633 mi.)	BO484	551
OZARK AUTOMOTIVE DIS	***15 INDEPENDENCE***	***S 1 - 2 (1.881 mi.)***	***BW572***	***668***
MEDIANEWS PRINTING C	78 BARNUM RD	SE >2 (2.184 mi.)	CV711	835
NYPRO DEVENS	112 BARNUM RD	SSE >2 (2.243 mi.)	CY748	882
EVERGREEN SOLAR	***112 BARNUM RD***	***SSE >2 (2.243 mi.)***	***CY754***	***886***
HOLLINGSWORTH & VOSE	***TOWNSEND ROAD***	***NNW >2 (2.985 mi.)***	***FS1196***	***1502***
CONDUCTORLAB SITE	***430 MAIN ST***	***NNE >2 (3.280 mi.)***	***GW1414***	***1803***
OPTOMETRICS CORPORAT	8 NEMCO WAY	E >2 (3.814 mi.)	IQ1638	2108

RCRA-CESQG: RCRAInfo is EPA's comprehensive information system, providing access to data supporting the Resource Conservation and Recovery Act (RCRA) of 1976 and the Hazardous and Solid Waste Amendments (HSWA) of 1984. The database includes selective information on sites which generate, transport, store, treat and/or dispose of hazardous waste as defined by the Resource Conservation and Recovery Act (RCRA). Conditionally exempt small quantity generators (CESQGs) generate less than 100 kg of hazardous waste, or less than 1 kg of acutely hazardous waste per month.

A review of the RCRA-CESQG list, as provided by EDR, and dated 06/21/2016 has revealed that there are 38 RCRA-CESQG sites within approximately 4 miles of the target property.

Equal/Higher Elevation	Address	Direction / Distance	Map ID	Page
GREAT ROAD AUTOMOTIV	***218 GREAT RD***	***WNW >2 (2.257 mi.)***	***DC784***	***909***
WORLEY JOHN W	***44 FARMERS ROW***	***NNE >2 (2.536 mi.)***	***EH915***	***1076***
AECOM	***325 AYER RD***	***SE >2 (2.627 mi.)***	***EM960***	***1108***
BEMIS ASSOC	1 BEMIS WAY	SW >2 (2.711 mi.)	ER1040	1287
WILLIAMS RACING	266 AYER RD	SSE >2 (3.023 mi.)	FY1233	1573
WILLIAMS RACING	***266 AYER RD***	***SSE >2 (3.023 mi.)***	***FY1234***	***1575***
MOHAWK VILLAGE MOTOR	***280 GREAT RD***	***WNW >2 (3.028 mi.)***	***FX1236***	***1577***
BILLS CITGO STATION	***10 FRONT ST***	***SW >2 (3.142 mi.)***	***GI1308***	***1667***
SOLVAY ENGINEERED PO	2 SHAKER RD	SW >2 (3.165 mi.)	GP1340	1690
INSCO CORPORATION	***MAIN STREET***	***NNE >2 (3.230 mi.)***	***GW1384***	***1725***

Lower Elevation	Address	Direction / Distance	Map ID	Page
SMALLEY JOE CHEVROLE	63 PARK ST	SE 1/2 - 1 (0.993 mi.)	S101	146

EXECUTIVE SUMMARY

Lower Elevation	Address	Direction / Distance	Map ID	Page
EXXON CO USA 30861	20-30 PARK ST	SE 1 - 2 (1.114 mi.)	W174	212
ARCHER'S MOBIL	***70 MAIN ST***	***SE 1 - 2 (1.239 mi.)***	***AM285***	***313***
INFO INC	***30 FAULKNER ST***	***SE 1 - 2 (1.399 mi.)***	***AZ382***	***442***
RANDOLPH & BALDWIN	17 BLIGH ST	SE 1 - 2 (1.425 mi.)	BC388	447
SEELEYS AUTOMOTIVE	***85 CENTRAL AVE***	***SE 1 - 2 (1.813 mi.)***	***BX527***	***582***
MURPHY R CO INC	***13 GROTON HARVARD RD***	***SE 1 - 2 (1.827 mi.)***	***BX537***	***591***
FEDERAL MEDICAL CENT	***36 INDEPENDENCE DR***	***S 1 - 2 (1.840 mi.)***	***CB546***	***620***
WARILAS AUTO REPAIR	200 AYER RD	SW 1 - 2 (1.903 mi.)	CG603	684
COMREX CORP	***19 PINE RD***	***SE 1 - 2 (1.916 mi.)***	***CF610***	***690***
VEHICLES UNLIMITED I	***121 CENTRAL AVE***	***SE >2 (2.012 mi.)***	***CI642***	***717***
WEST GROTON SERVICE	217 WEST MAIN ST	N >2 (2.081 mi.)	CP656	726
CAINS FOODS LP	114 EAST MAIN ST	SE >2 (2.082 mi.)	CQ668	744
VERIZON NEW ENGLAND	***SANDY POND RD***	***SE >2 (2.217 mi.)***	***CZ725***	***848***
BOBS AUTO BODY	RTE 225	NNW >2 (2.230 mi.)	DA731	855
US ARMY RESERVE	***115 BARNUM RD***	***SSE >2 (2.237 mi.)***	***CY738***	***863***
GERVAIS FORD INC	***5 LITTLETON RD***	***SE >2 (2.304 mi.)***	***CZ810***	***934***
EPIC ENTERPRISES INC	***11 COPELAND DR.***	***SE >2 (2.419 mi.)***	***DU860***	***988***
C P F INC	***25 COPELAND DR***	***SE >2 (2.421 mi.)***	***DU867***	***1019***
GROTON COLLISION REP	***455 MAIN ST***	***NNE >2 (3.359 mi.)***	***HD1450***	***1881***
PARKER HANNIFIN CORP	14 ROBBINS POND RD	ESE >2 (3.372 mi.)	HL1462	1903
ALLIED SYSTEMS LTD L	51 BERKSHIRE RD	ESE >2 (3.451 mi.)	HP1500	1955
EDART TRUCK RENTAL C	16 WESTFORD RD	ESE >2 (3.472 mi.)	HR1513	1968
AIR POWER OF NEW ENG	***11 WILLOWS RD***	***ESE >2 (3.508 mi.)***	***HP1524***	***1978***
MW LEAHY CO INC	***21 WESTFORD RD***	***ESE >2 (3.549 mi.)***	***HY1540***	***1992***
SILPRO MASONRY SYSTE	***2 NEW ENGLAND WAY***	***ESE >2 (3.558 mi.)***	***HY1554***	***2014***
BMA INC	***31 WILLOWS RD***	***ESE >2 (3.594 mi.)***	***IA1560***	***2019***
CREATIVE MATERIALS I	***12 WILLOW RD***	***ESE >2 (3.618 mi.)***	***IA1572***	***2027***

Federal institutional controls / engineering controls registries

US ENG CONTROLS: A listing of sites with engineering controls in place.

A review of the US ENG CONTROLS list, as provided by EDR, and dated 05/09/2016 has revealed that there is 1 US ENG CONTROLS site within approximately 4 miles of the target property.

Equal/Higher Elevation	Address	Direction / Distance	Map ID	Page
US ARMY GARRISON FOR	***30 QUEBEC ST***	***SSW >2 (2.678 mi.)***	***EN1016***	***1150***

US INST CONTROL: A listing of sites with institutional controls in place. Institutional controls include administrative measures, such as groundwater use restrictions, construction restrictions, property use restrictions, and post remediation care requirements intended to prevent exposure to contaminants remaining on site. Deed restrictions are generally required as part of the institutional controls.

A review of the US INST CONTROL list, as provided by EDR, and dated 05/09/2016 has revealed that there is 1 US INST CONTROL site within approximately 4 miles of the target property.

Equal/Higher Elevation	Address	Direction / Distance	Map ID	Page
US ARMY GARRISON FOR	***30 QUEBEC ST***	***SSW >2 (2.678 mi.)***	***EN1016***	***1150***

EXECUTIVE SUMMARY

Federal ERNS list

ERNS: The Emergency Response Notification System records and stores information on reported releases of oil and hazardous substances. The source of this database is the U.S. EPA.

A review of the ERNS list, as provided by EDR, and dated 03/28/2016 has revealed that there are 28 ERNS sites within approximately 4 miles of the target property.

Equal/Higher Elevation	Address	Direction / Distance	Map ID	Page
Not reported	15 WINTHROP AVE	SE 1 - 2 (1.506 mi.)	BI417	469
Not reported	400 GROTON ROAD	E 1 - 2 (1.664 mi.)	BN497	560
Not reported	284 OLD AYER ROAD	ENE 1 - 2 (1.966 mi.)	CK627	707
Not reported	POLE 10 PEABODY ROAD	SW >2 (2.311 mi.)	DK811	937
Not reported	POLE 10 PEABODY RD	SW >2 (2.311 mi.)	DK812	937
Not reported	100 AYER ROAD	SW >2 (2.645 mi.)	EJ987	1131
Not reported	100 AYER ROAD	SW >2 (2.645 mi.)	EJ989	1137
Not reported	285 AYER ROAD	SSE >2 (2.912 mi.)	FH1138	1409
Not reported	128 MAIN ST.	NE >2 (2.958 mi.)	FJ1175	1440
Not reported	128 MAIN ST.	NE >2 (2.958 mi.)	FJ1176	1440
Not reported	44 WILLOWDALE ROAD	NNE >2 (3.140 mi.)	GK1305	1664
Not reported	4 SHAKER RD	SW >2 (3.163 mi.)	GP1332	1679
Not reported	38 LANCASTER COUNTY	SSE >2 (3.282 mi.)	HF1421	1811

Lower Elevation	Address	Direction / Distance	Map ID	Page
Not reported	95 FITCHBURG ROAD	NNE 1/8 - 1/4 (0.216 mi.)	A4	36
Not reported	MOORE AIRFIELD	SE 1/4 - 1/2 (0.331 mi.)	21	52
Not reported	21 FITCHBURG RD	ESE 1/2 - 1 (0.558 mi.)	H36	90
Not reported	22 VARNING ST	E 1/2 - 1 (0.867 mi.)	O72	129
Not reported	50 INDEPENDENCE WAY	S 1 - 2 (1.868 mi.)	CB566	660
Not reported	217 W MAIN ST	N >2 (2.081 mi.)	CP658	730
Not reported	217 W MAIN ST	N >2 (2.081 mi.)	CP660	733
Not reported	133 BARNUM RD	SSE >2 (2.193 mi.)	CY717	842
Not reported	112 BARNUM ROAD	SSE >2 (2.242 mi.)	CY744	867
Not reported	219 TOWNSEND ROAD	NNW >2 (2.985 mi.)	FS1203	1551
Not reported	219 TOWNSEND RD. RR	NNW >2 (2.985 mi.)	FS1206	1557
Not reported	JP ROUTHIER'S CHIPPE	ESE >2 (3.439 mi.)	HP1495	1951
Not reported	65 WESTFORD ROAD	E >2 (3.713 mi.)	II1599	2051
Not reported	65 WILLOW ROAD	ESE >2 (3.735 mi.)	IL1611	2061
Not reported	256 AYER ROAD	ESE >2 (3.828 mi.)	IR1644	2113

State- and tribal - equivalent CERCLIS

SHWS: Contains information on releases of oil and hazardous materials that have been reported to DEP.

A review of the SHWS list, as provided by EDR, and dated 06/28/2016 has revealed that there are 114 SHWS sites within approximately 4 miles of the target property.

Equal/Higher Elevation	Address	Direction / Distance	Map ID	Page
FARMERS ROW LLC	***127 SHIRLEY RD***	***NE 1 - 2 (1.224 mi.)***	***AN268***	***293***
Release Tracking Number / Current Status: 2-0015205 / RAO				
RESIDENCE - SMIGELSK	***491 FARMERS ROW***	***ENE 1 - 2 (1.288 mi.)***	***317***	***358***

Release Tracking Number / Current Status: 2-0017370 / RAO

COMMONWEALTH REHABIL	***15 WINTHROP AVE***	***SE 1 - 2 (1.506 mi.)***	***BI416***	***461***

Release Tracking Number / Current Status: 2-0015670 / RAO
Release Tracking Number / Current Status: 2-0015337 / RAO
Release Tracking Number / Current Status: 2-0011306 / RAO

DEACONESS NASHOBA HO	***200 GROTON RD***	***E 1 - 2 (1.617 mi.)***	***BN469***	***504***

Release Tracking Number / Current Status: 2-0018455 / RAO
Release Tracking Number / Current Status: 2-0013740 / RAO

APPLE VALLEY NURSING	***400 GROTON RD***	***E 1 - 2 (1.664 mi.)***	***BN495***	***558***

Release Tracking Number / Current Status: 2-0013764 / RAO

MACGREGOR FARM	***284 OLD AYER RD***	***ENE 1 - 2 (1.966 mi.)***	***CK630***	***708***

Release Tracking Number / Current Status: 2-0012347 / RAO
Release Tracking Number / Current Status: 2-0012258 / RAO

POLE 10	***PEABODY RD***	***SW >2 (2.072 mi.)***	***CO653***	***724***

Release Tracking Number / Current Status: 2-0011416 / RAO

TOWNSEND COLLISION	***206 GREAT RD***	***WNW >2 (2.277 mi.)***	***DC791***	***914***

Release Tracking Number / Current Status: 2-0014937 / RAO

BLDG 670	***56 MACARTHUR AVE***	***SSW >2 (2.371 mi.)***	***DR849***	***982***

Release Tracking Number / Current Status: 2-0012005 / RAO

PARKING LOT	***4 LEXINGTON ST***	***SSW >2 (2.486 mi.)***	***EA892***	***1047***

Release Tracking Number / Current Status: 2-0012319 / RAO

AUTO WORKS / CW FUEL	***42 LITTLETON RD***	***SE >2 (2.551 mi.)***	***EI920***	***1080***

Release Tracking Number / Current Status: 2-0017870 / RAO

AECOM	***325 AYER RD***	***SE >2 (2.627 mi.)***	***EM959***	***1105***

Release Tracking Number / Current Status: 2-0018373 / RAO

TRAINING AREA	***30 QUEBEC ST***	***SSW >2 (2.678 mi.)***	***EN1018***	***1264***

Release Tracking Number / Current Status: 2-0018979 / TIER1D

LAWRENCE ACADEMY	***1 POWDERHOUSE RD***	***NE >2 (2.773 mi.)***	***ES1067***	***1332***

Release Tracking Number / Current Status: 2-0013013 / RAO

BLDG 2680	***LK GEORGE ST***	***SSW >2 (2.804 mi.)***	***EX1078***	***1337***

Release Tracking Number / Current Status: 2-0010614 / RAO

FORMER MAY AND HALLY	***36 COURT ST***	***NNE >2 (2.830 mi.)***	***FA1090***	***1346***

Release Tracking Number / Current Status: 2-0018891 / TIERII

JOY AVE FMR	***31 ADAMS AVE***	***NNE >2 (2.843 mi.)***	***FA1097***	***1364***

Release Tracking Number / Current Status: 2-0011384 / RAO
Release Tracking Number / Current Status: 2-0011580 / RAO
Release Tracking Number / Current Status: 2-0011541 / RAO

CUMBERLAND PLAZA	***129 MAIN ST***	***NE >2 (2.912 mi.)***	***EZ1139***	***1409***

Release Tracking Number / Current Status: 2-0012402 / RAO

MASCO CONTRACTOR SER	***143 MAIN ST***	***NE >2 (2.915 mi.)***	***EZ1143***	***1412***

Release Tracking Number / Current Status: 2-0015662 / RAO

TOWN OF GROTON	***173 MAIN ST***	***NE >2 (2.933 mi.)***	***FO1166***	***1425***

Release Tracking Number / Current Status: 2-0011407 / RAO
Release Tracking Number / Current Status: 2-0011886 / RAO

GOKEY & QUINN BUS CO	***294 AYER RD***	***SSE >2 (2.939 mi.)***	***FH1172***	***1433***

Release Tracking Number / Current Status: 2-0019137 / PSNC

QUEENSTOWN & GIVIZEY	***ACCESS RD***	***SSW >2 (2.957 mi.)***	***FQ1173***	***1438***

Release Tracking Number / Current Status: 2-0010616 / RAO				
FMR GROTON INN	***128 MAIN STREET***	***NE >2 (2.958 mi.)***	***FJ1177***	***1440***
Release Tracking Number / Current Status: 2-0018987 / RAO				
FORMER GAS STA	***230 MAIN ST***	***NNE >2 (3.015 mi.)***	***FP1228***	***1571***
Release Tracking Number / Current Status: 2-0013128 / RAO				
D AND B USED AUTO PA	***2 GOING RD***	***WNW >2 (3.108 mi.)***	***GE1278***	***1613***
Release Tracking Number / Current Status: 2-0012916 / RAO				
GROTON EXCHANGE INC	***318 MAIN STREET***	***NNE >2 (3.116 mi.)***	***GD1286***	***1624***
Release Tracking Number / Current Status: 2-0013353 / RAO				
Release Tracking Number / Current Status: 2-0013045 / RAO				
Release Tracking Number / Current Status: 2-0015403 / URAM				
PROPERTY	***262 AYER RD***	***SSE >2 (3.117 mi.)***	***GF1294***	***1638***
Release Tracking Number / Current Status: 2-0018382 / RAO				
Release Tracking Number / Current Status: 2-0000523 / RAO				
CHARTER SCH BLDG	***BLDG 2602***	***SSW >2 (3.120 mi.)***	***GG1296***	***1656***
Release Tracking Number / Current Status: 2-0011622 / RAO				
SOLVAY ENGINEERED PO	***2 SHAKER RD***	***SW >2 (3.165 mi.)***	***GP1338***	***1683***
Release Tracking Number / Current Status: 2-0016608 / RAO				
Release Tracking Number / Current Status: 2-0016607 / RAO				
LAKE GEORGE ST	***HATTONSVILLE RD***	***SSW >2 (3.175 mi.)***	***GG1350***	***1695***
Release Tracking Number / Current Status: 2-0010617 / RAO				
WASTE MANGEMENT INC	***21 BLANCHARD ST***	***SSE >2 (3.182 mi.)***	***GS1352***	***1697***
Release Tracking Number / Current Status: 2-0014389 / RAO				
FEDERAL MEDICAL CENT	***42 PATTON RD***	***SSW >2 (3.195 mi.)***	***GU1361***	***1702***
Release Tracking Number / Current Status: 2-0013165 / RAO				
Release Tracking Number / Current Status: 2-0018177 / RAO				
INSCO CORPORATION	***412 MAIN ST***	***NNE >2 (3.230 mi.)***	***GW1378***	***1714***
Release Tracking Number / Current Status: 2-0000201 / RAO				
RESIDENTIAL DELIVERY	***90 TOWNSEND RD***	***NW >2 (3.248 mi.)***	***GX1392***	***1734***
Release Tracking Number / Current Status: 2-0018779 / RAO				
FLORENCE ROCHE SCHOO	***342 MAIN ST***	***NNE >2 (3.251 mi.)***	***GY1394***	***1737***
Release Tracking Number / Current Status: 2-0016340 / RAO				
DOMESTIC BANK	***38 LANCASTER COUNTY***	***SSE >2 (3.282 mi.)***	***HF1423***	***1812***
Release Tracking Number / Current Status: 2-0010667 / RAO				
Release Tracking Number / Current Status: 2-0013587 / RAONR				
Release Tracking Number / Current Status: 2-0013425 / RAONR				
Release Tracking Number / Current Status: 2-0012826 / RAONR				
CONDUCTOR LABS KYTRO	***436 MAIN ST***	***NNE >2 (3.385 mi.)***	***HN1475***	***1914***
Release Tracking Number / Current Status: 2-0015203 / RAONR				
Release Tracking Number / Current Status: 2-0015486 / RAONR				
Release Tracking Number / Current Status: 2-0000053 / TIERI				
CONCORD OIL FACILITY	***DEPOT RD***	***S >2 (3.549 mi.)***	***1541***	***1996***
Release Tracking Number / Current Status: 2-0013086 / RAO				
AT LEOMINSTER RD	***CATACUNEMAUG RD***	***SW >2 (3.579 mi.)***	***1557***	***2017***
Release Tracking Number / Current Status: 2-0011623 / RAO				
MCDONALD PROPERTY	***1990 MASSACHUSETTS A***	***WNW >2 (3.612 mi.)***	***IC1568***	***2023***
Release Tracking Number / Current Status: 2-0014065 / RAO				
RTE 2 W OF RTE 111	***RTE 2***	***SSE >2 (3.654 mi.)***	***IF1588***	***2037***

Release Tracking Number / Current Status: 2-0013413 / RAO

SAGE DEVELOPMENT COR	***LANCASTER RD***	***SW >2 (3.721 mi.)***	***IJ1604***	***2054***
Release Tracking Number / Current Status: 2-0000119 / RAO				
POLE 4	***MONT HENRY RD***	***WSW >2 (3.779 mi.)***	***1618***	***2065***
Release Tracking Number / Current Status: 2-0012543 / RAO				
AYER INDUSTRIAL PARK	***NEMCO WAY***	***E >2 (3.786 mi.)***	***II1620***	***2066***
Release Tracking Number / Current Status: 2-0010064 / RAO				
MCI SHIRLEY SOUTH BA	***HARVARD RD BLDG D***	***SSW >2 (3.790 mi.)***	***IO1623***	***2071***
Release Tracking Number / Current Status: 2-0014276 / RAO				
SANDY POND RIGHT OF	***WESTFORD RD***	***E >2 (3.834 mi.)***	***IP1649***	***2128***
Release Tracking Number / Current Status: 2-0013225 / RAO				

Lower Elevation	Address	Direction / Distance	Map ID	Page
MOORE ARMY AIR FIELD	***WEST MAIN ST***	***N 1/8 - 1/4 (0.188 mi.)***	***A1***	***32***
Release Tracking Number / Current Status: 2-0010196 / RAO				
SPLASH PRODUCTS INC.	***95 FITCHBURG ROAD***	***NNE 1/8 - 1/4 (0.216 mi.)***	***A2***	***33***
Release Tracking Number / Current Status: 2-0019765 / UNCLSS				
KANE GROUP INC THE	***99 FITCHBURG RD***	***NNW 1/4 - 1/2 (0.317 mi.)***	***E16***	***47***
Release Tracking Number / Current Status: 2-0011337 / RAO				
LORDEN OIL CO. 69 FI	***69 FITCHBURG RD***	***E 1/4 - 1/2 (0.363 mi.)***	***D28***	***76***
Release Tracking Number / Current Status: 2-0014377 / RAO				
FMC/TULCO INC	***9 BISHOP RD.***	***SE 1/2 - 1 (0.734 mi.)***	***L55***	***99***
Release Tracking Number / Current Status: 2-0018397 / URAM				
Release Tracking Number / Current Status: 2-0000020 / TIERI				
ESTATE OF JEAN WESTO	***92 WEST MAIN ST***	***SSE 1 - 2 (1.057 mi.)***	***Y126***	***174***
Release Tracking Number / Current Status: 2-0012339 / RAO				
HYDRAULIC OIL RELEAS	***41 W. MAIN ST***	***SE 1 - 2 (1.136 mi.)***	***AD201***	***225***
Release Tracking Number / Current Status: 2-0019879 / UNCLSS				
AYER TOWN OF	***WEST MAIN ST***	***SE 1 - 2 (1.189 mi.)***	***AM239***	***251***
Release Tracking Number / Current Status: 2-0014421 / RAO				
MOORE LUMBER CO	***WEST MAIN ST***	***SE 1 - 2 (1.208 mi.)***	***AM250***	***280***
Release Tracking Number / Current Status: 2-0012096 / RAO				
GLOBAL MONTELLO GROU	***70 MAIN ST***	***SE 1 - 2 (1.239 mi.)***	***AM284***	***307***
Release Tracking Number / Current Status: 2-0016054 / RAO				
MOVIE RENTAL STORE	***211 WEST MAIN ST***	***S 1 - 2 (1.257 mi.)***	***AP295***	***320***
Release Tracking Number / Current Status: 2-0014537 / RAO				
Release Tracking Number / Current Status: 2-0016898 / RAONR				
Release Tracking Number / Current Status: 2-0017451 / RAONR				
Release Tracking Number / Current Status: 2-0015153 / RAONR				
Release Tracking Number / Current Status: 2-0015103 / RAONR				
SHELL STATION FMR	***215 WEST MAIN ST***	***S 1 - 2 (1.326 mi.)***	***AV338***	***379***
Release Tracking Number / Current Status: 2-0012341 / TIERI				
Release Tracking Number / Current Status: 2-0010827 / REMOPS				
Release Tracking Number / Current Status: 2-0014079 / DPS				
MOLUMCO IND PARK PLA	***BLIGH ST***	***SE 1 - 2 (1.381 mi.)***	***BC368***	***421***
Release Tracking Number / Current Status: 2-0010138 / TIERI				
PLASTIC DISTRIBUTION	***1 AND 3 BLIGH ST***	***SE 1 - 2 (1.382 mi.)***	***BC371***	***429***

Release Tracking Number / Current Status: 2-0016487 / RAONR				
CORNER OF BLIGH & FO	***30 FAULKNER DR***	***SE 1 - 2 (1.399 mi.)***	***AZ380***	***437***
Release Tracking Number / Current Status: 2-0013344 / RAO				
NASHUA RIV	***323 WEST MAIN ST***	***SSW 1 - 2 (1.558 mi.)***	***BM456***	***496***
Release Tracking Number / Current Status: 2-0013298 / RAO				
ST MIHIEL ST	***CAREY ST***	***SSE 1 - 2 (1.787 mi.)***	***BV523***	***578***
Release Tracking Number / Current Status: 2-0010615 / RAONR				
FORT DEVENS	***BUENA VISTA ST***	***SSW 1 - 2 (1.838 mi.)***	***CA545***	***600***
Release Tracking Number / Current Status: 2-0000662 / TIERI				
AYER PUBLIC LANDFILL	***GROTON HARVARD RD***	***SE 1 - 2 (1.857 mi.)***	***BX550***	***626***
Release Tracking Number / Current Status: 2-0000019 / PENNDS				
USG DEVENS	***50 INDEPENDENCE DR.***	***S 1 - 2 (1.865 mi.)***	***CB561***	***644***
Release Tracking Number / Current Status: 2-0019337 / PSNC				
ROADWAY RELEASE 18 I	***18 INDEPENDENCE DR***	***S 1 - 2 (1.957 mi.)***	***CJ625***	***705***
Release Tracking Number / Current Status: 2-0014878 / RAO				
CITGO STATION	***217 WEST MAIN ST***	***N >2 (2.081 mi.)***	***CP661***	***734***
Release Tracking Number / Current Status: 2-0012121 / RAO				
CAINS FOODS, L.P.	***114 EAST MAIN STREET***	***SE >2 (2.082 mi.)***	***CQ669***	***746***
Release Tracking Number / Current Status: 2-0018465 / RAO				
Release Tracking Number / Current Status: 2-0019187 / PSNC				
Release Tracking Number / Current Status: 2-0019136 / DPS				
CAINS FOODS	***114 E. MAIN ST.***	***SE >2 (2.082 mi.)***	***CQ670***	***753***
Release Tracking Number / Current Status: 2-0018488 / RAO				
Release Tracking Number / Current Status: 2-0019513 / PSNC				
POLE 14 1	***WESTERN DR AND OAKRI***	***ESE >2 (2.108 mi.)***	***CN675***	***766***
Release Tracking Number / Current Status: 2-0012677 / RAO				
123 CENTRAL AVE REAL	***123 CENTRAL AVENUE***	***SE >2 (2.113 mi.)***	***CR677***	***768***
Release Tracking Number / Current Status: 2-0019184 / TMPS				
Release Tracking Number / Current Status: 2-0018212 / TMPS				
UPS SUPPLY CHAIN SOL	***66 SARATOGA BLVD***	***S >2 (2.119 mi.)***	***CS682***	***782***
Release Tracking Number / Current Status: 2-0012440 / RAO				
DUNKING DONUTS	***56 BARNUM RD***	***SE >2 (2.135 mi.)***	***CU691***	***808***
Release Tracking Number / Current Status: 2-0017277 / RAO				
GMX FACILITY FORT DE	***133 BARNUM RD***	***SE >2 (2.140 mi.)***	***CU694***	***810***
Release Tracking Number / Current Status: 2-0013983 / RAO				
Release Tracking Number / Current Status: 2-0014051 / RAO				
Release Tracking Number / Current Status: 2-0016838 / RAO				
Release Tracking Number / Current Status: 2-0013918 / RAO				
MA NATIONAL GUARD MA	***87 BARNUM RD***	***SE >2 (2.149 mi.)***	***CV700***	***819***
Release Tracking Number / Current Status: 2-0017873 / RAO				
Release Tracking Number / Current Status: 2-0016207 / RAO				
Release Tracking Number / Current Status: 2-0016421 / RAO				
BURKE RESERVE CENTER	***BARNUM RD***	***SE >2 (2.205 mi.)***	***CU719***	***842***
Release Tracking Number / Current Status: 2-0011065 / RAO				
MOTOR POOL	***BARNUM RD***	***SE >2 (2.205 mi.)***	***CU720***	***843***
Release Tracking Number / Current Status: 2-0011624 / RAO				
ARMY NAT GUARD MAINT	***BARNUM RD***	***SE >2 (2.205 mi.)***	***CU721***	***845***
Release Tracking Number / Current Status: 2-0011129 / RAO				
MA ARMY NATIONAL GUA	***BARNUM RD***	***SE >2 (2.205 mi.)***	***CU722***	***846***

Release Tracking Number / Current Status: 2-0012186 / RAO				
FUEL LEAK ON RAIL	***138 BARNUM RD***	***SSE >2 (2.222 mi.)***	***CY728***	***853***
Release Tracking Number / Current Status: 2-0018685 / RAO				
VERIZON MASSACHUSETT	***5 SANDY POND RD***	***SE >2 (2.231 mi.)***	***CZ732***	***857***
Release Tracking Number / Current Status: 2-0019194 / PSNC				
SAINT-GOBAIN HIGH PE	***112 BARNUM ROAD***	***SSE >2 (2.242 mi.)***	***CY746***	***870***
Release Tracking Number / Current Status: 2-0017286 / RAO				
Release Tracking Number / Current Status: 2-0017416 / RAO				
Release Tracking Number / Current Status: 2-0017465 / RAO				
BUILDING 3411	***LOVELL ST***	***S >2 (2.246 mi.)***	***DD763***	***897***
Release Tracking Number / Current Status: 2-0011123 / RAO				
WASTE MANAGEMENT COR	***100 LONG MILL RD***	***NNE >2 (2.262 mi.)***	***787***	***911***
Release Tracking Number / Current Status: 2-0013214 / RAO				
NIELSEN MOULDING DES	***MAIN ST***	***NNW >2 (2.280 mi.)***	***DH795***	***917***
Release Tracking Number / Current Status: 2-0000055 / RAO				
MR MIKES CITGO	***HARVARD RD***	***SE >2 (2.331 mi.)***	***DN822***	***944***
Release Tracking Number / Current Status: 2-0000642 / PSNC				
BLDG 3574	***QUEENSTOWN ST***	***S >2 (2.346 mi.)***	***DM829***	***956***
Release Tracking Number / Current Status: 2-0012007 / RAO				
BLDG 3553	***QUEENSTOWN ST***	***S >2 (2.346 mi.)***	***DM832***	***959***
Release Tracking Number / Current Status: 2-0012006 / RAO				
GLOBAL MONTELLO GROU	***27 HARVARD RD***	***SE >2 (2.361 mi.)***	***DJ843***	***964***
Release Tracking Number / Current Status: 2-0013811 / RAO				
Release Tracking Number / Current Status: 2-0014774 / RAO				
PANAM INTERMODEL YAR	***133 BARNUM ROAD***	***SSE >2 (2.369 mi.)***	***DP845***	***978***
Release Tracking Number / Current Status: 2-0017891 / RAO				
Release Tracking Number / Current Status: 2-0018025 / RAO				
PAN AM RAIL YARD	***130 BARNUM ROAD***	***SSE >2 (2.395 mi.)***	***DP855***	***985***
Release Tracking Number / Current Status: 2-0018020 / RAO				
CPF INC / NORTHEAST	***25 COPELAND DR.***	***SE >2 (2.421 mi.)***	***DU868***	***1028***
Release Tracking Number / Current Status: 2-0010604 / RAO				
Release Tracking Number / Current Status: 2-0018215 / RAO				
CORNER OF LITTLETON	***COPELAND DR***	***SE >2 (2.427 mi.)***	***DU872***	***1038***
Release Tracking Number / Current Status: 2-0012077 / RAO				
COMMERCIAL INDUSTRIA	***BARNUM RD AND SARATO***	***S >2 (2.526 mi.)***	***EF905***	***1066***
Release Tracking Number / Current Status: 2-0013967 / RAO				
SANDY POND SUB STATI	***SANDY POND RD***	***ESE >2 (2.528 mi.)***	***DZ907***	***1069***
Release Tracking Number / Current Status: 2-0012559 / RAO				
HOLLINGSWORTH & VOSE	***219 TOWNSEND RD***	***NNW >2 (2.985 mi.)***	***FS1199***	***1541***
Release Tracking Number / Current Status: 2-0000054 / LSPNFA				
Release Tracking Number / Current Status: 2-0019346 / PSC				
HOLLINGSWORTH & VOSE	***219 TOWNSEND RD***	***NNW >2 (2.985 mi.)***	***FS1205***	***1552***
Release Tracking Number / Current Status: 2-0013720 / RAO				
SAMSON OCEAN SYS PRO	***PHOENIX ST***	***SW >2 (3.038 mi.)***	***GA1243***	***1585***
Release Tracking Number / Current Status: 2-0011426 / RAO				
SAMSON OCEAN SYSTEMS	***SHAKER RD***	***SW >2 (3.114 mi.)***	***GA1282***	***1616***
Release Tracking Number / Current Status: 2-0000120 / RAO				

Release Tracking Number / Current Status: 2-0010410 / RAO				
MILL ST JUNKYARD	***177 MILL ST LOT 1-50***	***NNE >2 (3.139 mi.)***	***GJ1303***	***1662***
Release Tracking Number / Current Status: 2-0000409 / DEPNFA				
MILL ST JUNKYARD	***MILL ST***	***NNE >2 (3.333 mi.)***	***HH1443***	***1871***
Release Tracking Number / Current Status: 2-0013117 / RAO				
EXCAVATOR LINE RUPTU	***1 WILLOW RD***	***ESE >2 (3.460 mi.)***	***HP1509***	***1965***
Release Tracking Number / Current Status: 2-0018268 / RAO				
NEAR TWO RAIL LINES	***WILLOW RD***	***ESE >2 (3.512 mi.)***	***HS1527***	***1981***
Release Tracking Number / Current Status: 2-0012082 / RAO				
RCS TRANSPORTATION	***4 WILLOW RD***	***ESE >2 (3.551 mi.)***	***HW1545***	***2008***
Release Tracking Number / Current Status: 2-0017779 / RAO				
STONEYBROOK RD	***23 WESTFORD RD***	***ESE >2 (3.555 mi.)***	***HY1547***	***2011***
Release Tracking Number / Current Status: 2-0012156 / RAO				
MASS ELECTRIC	***WESTBORO RD***	***E >2 (3.704 mi.)***	***1594***	***2043***
Release Tracking Number / Current Status: 2-0001035 / RAO				
SANDY POND SUBSTATIO	***65 WESTFORD RD***	***E >2 (3.713 mi.)***	***II1598***	***2045***
Release Tracking Number / Current Status: 2-0016886 / TIERII				
SANDY POND SUBSTATIO	***WESTFORD ST***	***E >2 (3.714 mi.)***	***II1601***	***2052***
Release Tracking Number / Current Status: 2-0010763 / RAO				
SANDY POND SUBSTA	***WESTFORD ST***	***E >2 (3.714 mi.)***	***II1602***	***2053***
Release Tracking Number / Current Status: 2-0010998 / RAO				
CATANIA SPAGNA	***1 NEMCO WAY***	***E >2 (3.812 mi.)***	***IQ1636***	***2101***
Release Tracking Number / Current Status: 2-0019411 / PSNC				
AYER RD ENERGY NORTH	***256 AYER RD***	***ESE >2 (3.828 mi.)***	***IR1645***	***2114***
Release Tracking Number / Current Status: 2-0018377 / RAO				
1.2 MI E OF JACKSON	***RTE 2W***	***SSW >2 (3.860 mi.)***	***1652***	***2131***
Release Tracking Number / Current Status: 2-0010159 / RAO				
RTE 2A RTE 110	***BRUCE ST***	***ESE >2 (3.888 mi.)***	***IR1660***	***2139***
Release Tracking Number / Current Status: 2-0010183 / RAO				

State and tribal landfill and/or solid waste disposal site lists

SWF/LF: The Solid Waste Facilities/Landfill Sites records typically contain an inventory of solid waste disposal facilities or landfills in a particular state. The data come from the Department of Environmental Protection's Solid Waste Facility Database/Transfer Stations.

A review of the SWF/LF list, as provided by EDR, has revealed that there are 5 SWF/LF sites within approximately 4 miles of the target property.

Lower Elevation	Address	Direction / Distance	Map ID	Page
PLASTIC DISTRIBUTION	***1 AND 3 BLIGH ST***	***SE 1 - 2 (1.382 mi.)***	***BC371***	***429***
Database: SWF/LF, Date of Government Version: 01/31/2016				
Current Operational Status: Inactive				
DEVENS RECYCLING CEN	***45 INDEPENDENCE DR***	***SSE 1 - 2 (1.785 mi.)***	***BV519***	***574***
Database: SWF/LF, Date of Government Version: 01/31/2016				
Current Operational Status: Active				
HOLLINGSWORTH & VOSE	***219 TOWNSEND RD***	***NNW >2 (2.985 mi.)***	***FS1205***	***1552***
Database: SWF/LF, Date of Government Version: 01/31/2016				

Current Operational Status: Inactive				
JP ROUTHIER AND SONS	***1 BERKSHIRE BLVD***	***ESE >2 (3.503 mi.)***	***HP1522***	***1976***
Database: SWF/LF, Date of Government Version: 01/31/2016				
Current Operational Status: Active				
GROTON DUMP	71 NOD RD	NNE >2 (3.831 mi.)	1647	2127
Database: SWF/LF, Date of Government Version: 01/31/2016				
Current Operational Status: Inactive				

State and tribal leaking storage tank lists

LUST: Sites within the Releases Database that have a UST listed as its source.

A review of the LUST list, as provided by EDR, and dated 06/28/2016 has revealed that there are 47 LUST sites within approximately 4 miles of the target property.

Equal/Higher Elevation	Address	Direction / Distance	Map ID	Page
COMMONWEALTH REHABIL	***15 WINTHROP AVE***	***SE 1 - 2 (1.506 mi.)***	***BI416***	***461***
Release Tracking Number / Current Status: 2-0011306 / RAO				
DEACONESS NASHOBA HO	***200 GROTON RD***	***E 1 - 2 (1.617 mi.)***	***BN469***	***504***
Release Tracking Number / Current Status: 2-0013907 / RAO				
SHIRLEY HIGHWAY DEPT	***26 CLARK ST***	***SW >2 (2.603 mi.)***	***EJ943***	***1096***
Release Tracking Number / Current Status: 2-0000943 / RAO				
LTI HARVARD INC	***320 AYER RD***	***SE >2 (2.618 mi.)***	***EM957***	***1103***
Release Tracking Number / Current Status: 2-0012738 / RAO				
JESK REALTY TRUST	***100 AYER RD***	***SW >2 (2.645 mi.)***	***EJ984***	***1126***
Release Tracking Number / Current Status: 2-0010894 / RAO				
TRAINING AREA	***30 QUEBEC ST***	***SSW >2 (2.678 mi.)***	***EN1018***	***1264***
Release Tracking Number / Current Status: 2-0018979 / TIER1D				
PETERBOROUGH OIL COM	***3 BOSTON RD***	***NE >2 (2.693 mi.)***	***EP1027***	***1269***
Release Tracking Number / Current Status: 2-0000390 / RAO				
COUNTRY DAY SCHOOL	***14 MAIN ST***	***NE >2 (2.709 mi.)***	***EP1038***	***1282***
Release Tracking Number / Current Status: 2-0016910 / RAO				
FORMER MAY AND HALLY	***36 COURT ST***	***NNE >2 (2.830 mi.)***	***FA1090***	***1346***
Release Tracking Number / Current Status: 2-0018891 / TIERII				
GROTON-DUNSTABLE PRE	***145 MAIN ST.***	***NE >2 (2.920 mi.)***	***FJ1152***	***1417***
Release Tracking Number / Current Status: 2-0018267 / RAO				
TOWN OF GROTON	***173 MAIN ST***	***NE >2 (2.933 mi.)***	***FO1166***	***1425***
Release Tracking Number / Current Status: 2-0011407 / RAO				
GOKEY & QUINN BUS CO	***294 AYER RD***	***SSE >2 (2.939 mi.)***	***FH1172***	***1433***
Release Tracking Number / Current Status: 2-0019137 / PSNC				
FMR GROTON INN	***128 MAIN STREET***	***NE >2 (2.958 mi.)***	***FJ1177***	***1440***
Release Tracking Number / Current Status: 2-0018987 / RAO				
TEXACO STATION FMR	***235 MAIN ST***	***NNE >2 (2.988 mi.)***	***FP1209***	***1558***
Release Tracking Number / Current Status: 2-0000934 / RAO				
GROTON MOBIL FMR	***232 MAIN ST***	***NNE >2 (3.010 mi.)***	***FP1223***	***1565***
Release Tracking Number / Current Status: 2-0000767 / RAO				
BLDG 613	***CALVERY ST***	***SSW >2 (3.050 mi.)***	***FQ1246***	***1588***

Release Tracking Number / Current Status: 2-0011862 / RAO

GROTON EXCHANGE INC	***318 MAIN STREET***	***NNE >2 (3.116 mi.)***	***GD1286***	***1624***

Release Tracking Number / Current Status: 2-0015403 / URAM
Release Tracking Number / Current Status: 2-0015493 / RAO

PROPERTY	***262 AYER RD***	***SSE >2 (3.117 mi.)***	***GF1294***	***1638***

Release Tracking Number / Current Status: 2-0000523 / RAO

BELL ATLANTIC	***7 CHURCH ST***	***SW >2 (3.212 mi.)***	***GI1372***	***1710***

Release Tracking Number / Current Status: 2-0012004 / RAO

INSCO CORPORATION	***412 MAIN ST***	***NNE >2 (3.230 mi.)***	***GW1378***	***1714***

Release Tracking Number / Current Status: 2-0000201 / RAO

DOMESTIC BANK	***38 LANCASTER COUNTY***	***SSE >2 (3.282 mi.)***	***HF1423***	***1812***

Release Tracking Number / Current Status: 2-0010067 / TMPS
Release Tracking Number / Current Status: 2-0013077 / RAONR
Release Tracking Number / Current Status: 2-0013425 / RAONR
Release Tracking Number / Current Status: 2-0013968 / RAONR
Release Tracking Number / Current Status: 2-0016279 / RAONR

BUS YARD FMR	***OLD LANCASTER COUNTY***	***SSE >2 (3.307 mi.)***	***HF1434***	***1858***

Release Tracking Number / Current Status: 2-0011659 / RAO

CONDUCTOR LABS KYTRO	***436 MAIN ST***	***NNE >2 (3.385 mi.)***	***HN1475***	***1914***

Release Tracking Number / Current Status: 2-0000053 / TIERI

GEORGE FROST COMPANY	***17 LEOMINSTER RD***	***SW >2 (3.414 mi.)***	***HO1487***	***1944***

Release Tracking Number / Current Status: 2-0000475 / RAO

MCI SHIRLEY	***HARVARD RD***	***SSW >2 (3.790 mi.)***	***IO1625***	***2073***

Release Tracking Number / Current Status: 2-0012009 / RAO
Release Tracking Number / Current Status: 2-0012035 / RAO
Release Tracking Number / Current Status: 2-0012181 / RAO

A L PRIME ENERGY 107	***619 BOSTON RD***	***ENE >2 (3.911 mi.)***	***IU1667***	***2146***

Release Tracking Number / Current Status: 2-0017841 / RAO

Lower Elevation	Address	Direction / Distance	Map ID	Page
FMC/TULCO INC	***9 BISHOP RD.***	***SE 1/2 - 1 (0.734 mi.)***	***L55***	***99***

Release Tracking Number / Current Status: 2-0014518 / RAONR

AYER DPW	***1 BROOK ST***	***SE 1/2 - 1 (0.963 mi.)***	***S88***	***137***

Release Tracking Number / Current Status: 2-0011756 / RAO

EXXON STATION	***20 30 PARK ST***	***SE 1 - 2 (1.071 mi.)***	***W149***	***197***

Release Tracking Number / Current Status: 2-0000371 / RAO

AYER TOWN OF	***WEST MAIN ST***	***SE 1 - 2 (1.189 mi.)***	***AM239***	***251***

Release Tracking Number / Current Status: 2-0011873 / RAO

SHELL STATION FMR	***215 WEST MAIN ST***	***S 1 - 2 (1.326 mi.)***	***AV338***	***379***

Release Tracking Number / Current Status: 2-0010827 / REMOPS

NO LOCATION AID	***JACKSON RD***	***S 1 - 2 (1.786 mi.)***	***BW521***	***575***

Release Tracking Number / Current Status: 2-0010352 / RAO

FORT DEVENS	***BUENA VISTA ST***	***SSW 1 - 2 (1.838 mi.)***	***CA545***	***600***

Release Tracking Number / Current Status: 2-0000662 / TIERI

BLDG 3770	***GRV POND***	***SSE 1 - 2 (1.860 mi.)***	***552***	***628***

Release Tracking Number / Current Status: 2-0010816 / RAO

SOUTHERN CONTAINER C	***51 INDEPENDANCE DR***	***S 1 - 2 (1.863 mi.)***	***CB557***	***639***

Release Tracking Number / Current Status: 2-0017068 / RAO				
BLDG P16	***BUENA VISTA ST***	***S 1 - 2 (1.884 mi.)***	***CD576***	***671***
Release Tracking Number / Current Status: 2-0011105 / RAO				
CITGO STATION	***217 WEST MAIN ST***	***N >2 (2.081 mi.)***	***CP661***	***734***
Release Tracking Number / Current Status: 2-0012121 / RAO				
WEST GROTON SERVICE	***217 WEST MAIN ST***	***N >2 (2.081 mi.)***	***CP665***	***741***
Release Tracking Number / Current Status: 2-0012763 / RAONR				
VERIZON NEW ENGLAND	***SANDY POND RD***	***SE >2 (2.217 mi.)***	***CZ725***	***848***
Release Tracking Number / Current Status: 2-0001099 / RAO				
NIELSEN MOULDING DES	***MAIN ST***	***NNW >2 (2.280 mi.)***	***DH795***	***917***
Release Tracking Number / Current Status: 2-0000055 / RAO				
LEATHERBOARD MILL FM	***6 WEST MAIN ST***	***NNW >2 (2.285 mi.)***	***DH797***	***926***
Release Tracking Number / Current Status: 2-0013033 / RAO				
GLOBAL MONTELLO GROU	***27 HARVARD RD***	***SE >2 (2.361 mi.)***	***DJ843***	***964***
Release Tracking Number / Current Status: 2-0013811 / RAO				
Release Tracking Number / Current Status: 2-0016248 / RAONR				
HOLLINGSWORTH & VOSE	***219 TOWNSEND RD***	***NNW >2 (2.985 mi.)***	***FS1199***	***1541***
Release Tracking Number / Current Status: 2-0019346 / PSC				
GLADYS PARKER ESTATE	***291 TOWNSEND RD***	***NNW >2 (3.347 mi.)***	***HI1448***	***1878***
Release Tracking Number / Current Status: 2-0013601 / RAO				
FORD UNLOADING FACIL	***2 WILLOW ST***	***ESE >2 (3.444 mi.)***	***HS1498***	***1953***
Release Tracking Number / Current Status: 2-0012458 / RAO				
SHEBOKEN WELL AT MIR	***SHERIDAN RD***	***S >2 (3.702 mi.)***	***1593***	***2041***
Release Tracking Number / Current Status: 2-0010848 / RAO				
AYER RD ENERGY NORTH	***256 AYER RD***	***ESE >2 (3.828 mi.)***	***IR1645***	***2114***
Release Tracking Number / Current Status: 2-0012568 / PSNC				

LAST: The Leaking Aboveground Storage Tanks database

A review of the LAST list, as provided by EDR, and dated 06/28/2016 has revealed that there are 16 LAST sites within approximately 4 miles of the target property.

Equal/Higher Elevation	Address	Direction / Distance	Map ID	Page
RESIDENCE - SMIGELSK	***491 FARMERS ROW***	***ENE 1 - 2 (1.288 mi.)***	***317***	***358***
Release Tracking Number / Current Status: 2-0017370 / RAO				
MOBILE HOME PARK OIL	***154 GREAT RD.; LOT #***	***W 1 - 2 (1.783 mi.)***	***BU516***	***572***
Release Tracking Number / Current Status: 2-0019605 / PSNC				
MACGREGOR FARM	***284 OLD AYER RD***	***ENE 1 - 2 (1.966 mi.)***	***CK630***	***708***
Release Tracking Number / Current Status: 2-0012258 / RAO				
MILLIS RESIDENCE	***349 AYER RD***	***SE >2 (2.530 mi.)***	***EG911***	***1071***
Release Tracking Number / Current Status: 2-0014736 / RAO				
FORMER MAY AND HALLY	***36 COURT ST***	***NNE >2 (2.830 mi.)***	***FA1090***	***1346***
Release Tracking Number / Current Status: 2-0018891 / TIERII				
RESIDENCE	***17 BROAD MEADOW RD***	***NE >2 (2.837 mi.)***	***EZ1094***	***1355***
Release Tracking Number / Current Status: 2-0017381 / RAO				
RESIDENCE	***17 BROADMEADOW RD***	***NE >2 (2.837 mi.)***	***EZ1095***	***1360***

Release Tracking Number / Current Status: 2-0017447 / RAONR				
PROPERTY	***262 AYER RD***	***SSE >2 (3.117 mi.)***	***GF1294***	***1638***
Release Tracking Number / Current Status: 2-0018382 / RAO				
RESIDENTIAL PROPERTY	***80 HOLDEN ROAD***	***W >2 (3.164 mi.)***	***1334***	***1679***
Release Tracking Number / Current Status: 2-0019535 / PSNC				
MASSACHUSETTS DEPART	***1 HARVARD ROAD***	***SW >2 (3.378 mi.)***	***HJ1464***	***1907***
Release Tracking Number / Current Status: 2-0019874 / UNCLSS				
CONCORD OIL FACILITY	***DEPOT RD***	***S >2 (3.549 mi.)***	***1541***	***1996***
Release Tracking Number / Current Status: 2-0013086 / RAO				
MCDONALD PROPERTY	***1990 MASSACHUSETTS A***	***WNW >2 (3.612 mi.)***	***IC1568***	***2023***
Release Tracking Number / Current Status: 2-0014065 / RAO				

Lower Elevation	Address	Direction / Distance	Map ID	Page
PINE KNOLL MOBIL HOM	***11 GROTON SCHOOL RD***	***ESE 1/2 - 1 (0.740 mi.)***	***K62***	***119***
Release Tracking Number / Current Status: 2-0012799 / RAO				
RESIDENTIAL RELEASE	***123 WEST MAIN ST***	***SSE 1 - 2 (1.043 mi.)***	***Z110***	***151***
Release Tracking Number / Current Status: 2-0016916 / RAO				
AYER TOWN OF	***WEST MAIN ST***	***SE 1 - 2 (1.189 mi.)***	***AM239***	***251***
Release Tracking Number / Current Status: 2-0011873 / RAO				
CAINS FOODS, L.P.	***114 EAST MAIN STREET***	***SE >2 (2.082 mi.)***	***CQ669***	***746***
Release Tracking Number / Current Status: 2-0019583 / PSNC				
Release Tracking Number / Current Status: 2-0019595 / PSNC				

State and tribal registered storage tank lists

UST: The Underground Storage Tank database contains registered USTs. USTs are regulated under Subtitle I of the Resource Conservation and Recovery Act (RCRA). The data come from the Department of Environmental Protection's Summary Listing of all the Tanks Registered in the State of Massachusetts.

A review of the UST list, as provided by EDR, and dated 05/18/2016 has revealed that there are 34 UST sites within approximately 4 miles of the target property.

Equal/Higher Elevation	Address	Direction / Distance	Map ID	Page
AUTO WORKS / CW FUEL	***42 LITTLETON RD***	***SE >2 (2.551 mi.)***	***EI920***	***1080***
Tank Status: Tank Removed				
Tank Status: In Use				
Facility Id: 40016				
GLOBAL MONTELLO GROU	***6 BOSTON RD***	***NE >2 (2.698 mi.)***	***EP1030***	***1277***
Tank Status: In Use				
Facility Id: 9812				
FAIRVIEW INC	***116 BOSTON RD***	***NE >2 (2.804 mi.)***	***EU1079***	***1338***
Tank Status: Tank Removed				
Facility Id: 9801				
BUCKINGHAM BUS CO IN	***40 STATION AVE***	***NE >2 (2.821 mi.)***	***EY1087***	***1343***
Tank Status: Tank Removed				
Facility Id: 9800				
J C MADIGAN INC	***8 SHAKER RD***	***SE >2 (2.897 mi.)***	***FF1123***	***1393***

Tank Status: Tank Removed Facility Id: 40244				
JOHNNY'S TEXACO Tank Status: Tank Removed Facility Id: 9802	***MAIN ST & PLEASANT S***	***NNE >2 (2.966 mi.)***	***FP1181***	***1447***
WANG LABS INC Tank Status: Tank Removed Facility Id: 9814	***94 LOVERS LN***	***NE >2 (3.057 mi.)***	***1251***	***1591***
GIBBET HILL FARM Tank Status: Tank Removed Facility Id: 9807	***61 LOWELL RD***	***NE >2 (3.059 mi.)***	***1253***	***1595***
GROTON EXCHANGE INC Tank Status: Tank Removed Tank Status: In Use Facility Id: 9803	***318 MAIN STREET***	***NNE >2 (3.116 mi.)***	***GD1286***	***1624***
NET 4 U INC Tank Status: In Use Tank Status: Tank Removed Facility Id: 10851	***12 FRONT ST***	***SW >2 (3.128 mi.)***	***GI1299***	***1659***
SHAKER HILL CC Tank Status: In Use Facility Id: 22839	146 SHAKER RD	SE >2 (3.262 mi.)	1395	1739
DOC - MCI SHIRLEY AN Tank Status: In Use Tank Status: Tank Removed Facility Id: 14120	***HARVARD RD***	***SW >2 (3.366 mi.)***	***HJ1458***	***1895***
SHIRLEY COMPLEX Facility Id: 995	***100 SHAKER RD***	***SE >2 (3.526 mi.)***	***1531***	***1985***
GORDON C KIMBALL Tank Status: Tank Removed Facility Id: 20320	***321 ELMWOOD RD***	***WNW >2 (3.768 mi.)***	***1617***	***2063***
A L PRIME ENERGY 107 Tank Status: Tank Removed Tank Status: In Use Facility Id: 19002	***619 BOSTON RD***	***ENE >2 (3.911 mi.)***	***IU1667***	***2146***

Lower Elevation	Address	Direction / Distance	Map ID	Page
AYER CORPORATION Tank Status: Tank Removed Facility Id: 40257	***85 FITCHBURG RD***	***ENE 1/4 - 1/2 (0.273 mi.)***	***C11***	***43***
WOOD OIL CO INC Tank Status: Tank Removed Facility Id: 40245	***76 GROTON SCHOOL RD***	***ENE 1/2 - 1 (0.712 mi.)***	***48***	***95***
BLUE HILLS FUELS #70 Tank Status: Tank Removed Tank Status: In Use Facility Id: 10040	***30 PARK ST***	***SE 1 - 2 (1.071 mi.)***	***W148***	***191***
TINY'S TEXACO Tank Status: Tank Removed	***174 W MAIN ST***	***S 1 - 2 (1.188 mi.)***	***AJ238***	***249***

Facility Id: 18593				
RICHARD AND BETTY SL Tank Status: Tank Removed Facility Id: 40243	***190 W MAIN ST***	***S 1 - 2 (1.193 mi.)***	***AJ243***	***274***
GLOBAL MONTELLO GROU Tank Status: In Use Tank Status: Tank Removed Facility Id: 20005	***70 MAIN ST***	***SE 1 - 2 (1.239 mi.)***	***AM284***	***307***
RICHARD AND BETTY SL Tank Status: Tank Removed Facility Id: 40242	***200 W MAIN ST***	***S 1 - 2 (1.295 mi.)***	***AP321***	***366***
SHELL SERVICE STATIO Tank Status: Tank Removed Facility Id: 18594	***215 W MAIN ST***	***S 1 - 2 (1.326 mi.)***	***AV341***	***403***
KAJEN FUEL CORPORATI Tank Status: Tank Removed Facility Id: 9815	***217 W MAIN ST***	***N >2 (2.081 mi.)***	***CP659***	***731***
MA ARMY NATIONAL GUA Tank Status: Tank Removed Facility Id: 40236	87 BARNUM RD	SE >2 (2.149 mi.)	CV702	824
J P SULLIVAN & CO Tank Status: In Use Facility Id: 9531	***50 BARNUM RD***	***SE >2 (2.190 mi.)***	***CX715***	***839***
VERIZON MASSACHUSETT Tank Status: Tank Removed Facility Id: 18590	***5 SANDY POND RD***	***SE >2 (2.231 mi.)***	***CZ732***	***857***
GLOBAL MONTELLO GROU Tank Status: In Use Tank Status: Tank Removed Facility Id: 18592	***27 HARVARD RD***	***SE >2 (2.361 mi.)***	***DJ843***	***964***
EPIC ENTERPRISES INC Tank Status: Tank Removed Tank Status: In Use Facility Id: 40274	***11 COPELAND DR.***	***SE >2 (2.419 mi.)***	***DU860***	***988***
SAMSON OCEAN SYSTEMS Tank Status: Tank Removed Facility Id: 10847	***PHOENIX ST***	***SW >2 (3.070 mi.)***	***GC1257***	***1598***
DELUXE CORPORATION Tank Status: Tank Removed Tank Status: In Use Facility Id: 19298	500 MAIN ST	NNE >2 (3.458 mi.)	HT1508	1964
M W LEAHY CO INC Tank Status: In Use Tank Status: Tank Removed Facility Id: 18591	***21 WESTFORD RD***	***ESE >2 (3.549 mi.)***	***HY1539***	***1990***
AMPET INC Tank Status: In Use Facility Id: 10775	***11 SOUTH RD***	***N >2 (3.790 mi.)***	***IN1622***	***2069***
AYER RD ENERGY NORTH	***256 AYER RD***	***ESE >2 (3.828 mi.)***	***IR1645***	***2114***

Tank Status: Tank Removed
Tank Status: In Use
Facility Id: 30178

AST: The Aboveground Storage Tank database contains registered ASTs. The data come from the Department of Environmental Protection's Summary Listing of all the Tanks Registered in the State of Massachusetts.

A review of the AST list, as provided by EDR, has revealed that there are 7 AST sites within approximately 4 miles of the target property.

Equal/Higher Elevation	Address	Direction / Distance	Map ID	Page
J C MADIGAN INC	***8 SHAKER RD***	***SE >2 (2.897 mi.)***	***FF1123***	***1393***
Database: AST, Date of Government Version: 10/22/2009 Release Tracking Number: 40244				

Lower Elevation	Address	Direction / Distance	Map ID	Page
BLUE HILLS FUELS #70	***30 PARK ST***	***SE 1 - 2 (1.071 mi.)***	***W148***	***191***
Database: AST, Date of Government Version: 10/22/2009 Release Tracking Number: 10040				
VERIZON MASSACHUSETT	26 PLEASANT ST	SE 1 - 2 (1.210 mi.)	AG254	283
Database: AST, Date of Government Version: 10/22/2009 Release Tracking Number: 22612				
MA ARMY NATIONAL GUA	***87 BARNUM RD***	***SE >2 (2.149 mi.)***	***CV699***	***817***
Database: AST, Date of Government Version: 10/22/2009 Release Tracking Number: 40236				
J P SULLIVAN & CO	***50 BARNUM RD***	***SE >2 (2.190 mi.)***	***CX715***	***839***
Database: AST, Date of Government Version: 10/22/2009 Release Tracking Number: 9531				
VERIZON MASSACHUSETT	***5 SANDY POND RD***	***SE >2 (2.231 mi.)***	***CZ732***	***857***
Database: AST, Date of Government Version: 10/22/2009 Release Tracking Number: 18590				
EDART TRUCK RENTAL C	11 WESTFORD RD	ESE >2 (3.603 mi.)	IB1562	2021
Database: AST, Date of Government Version: 10/22/2009 Release Tracking Number: 321				

State and tribal institutional control / engineering control registries

INST CONTROL: Activity and Use Limitations establish limits and conditions on the future use of contaminated property, and therefore allow cleanups to be tailored to these uses.

A review of the INST CONTROL list, as provided by EDR, and dated 06/28/2016 has revealed that there are 16 INST CONTROL sites within approximately 4 miles of the target property.

Equal/Higher Elevation	Address	Direction / Distance	Map ID	Page
JESK REALTY TRUST	***100 AYER RD***	***SW >2 (2.645 mi.)***	***EJ984***	***1126***
Release Tracking Number: 2-0010894				
PETERBOROUGH OIL COM	***3 BOSTON RD***	***NE >2 (2.693 mi.)***	***EP1027***	***1269***

Release Tracking Number: 2-0000390				
JOY AVE FMR	***31 ADAMS AVE***	***NNE >2 (2.843 mi.)***	***FA1097***	***1364***
Release Tracking Number: 2-0011384 Release Tracking Number: 2-0011541 Release Tracking Number: 2-0011580				
SOLVAY ENGINEERED PO	***2 SHAKER RD***	***SW >2 (3.165 mi.)***	***GP1338***	***1683***
Release Tracking Number: 2-0016607				
CONDUCTOR LABS KYTRO	***436 MAIN ST***	***NNE >2 (3.385 mi.)***	***HN1475***	***1914***
Release Tracking Number: 2-0000053				
GEORGE FROST COMPANY	***17 LEOMINSTER RD***	***SW >2 (3.414 mi.)***	***HO1487***	***1944***
Release Tracking Number: 2-0000475				

Lower Elevation	Address	Direction / Distance	Map ID	Page
FMC/TULCO INC	***9 BISHOP RD.***	***SE 1/2 - 1 (0.734 mi.)***	***L55***	***99***
Release Tracking Number: 2-0014518 Release Tracking Number: 2-0000020				
AYER TOWN OF	***WEST MAIN ST***	***SE 1 - 2 (1.189 mi.)***	***AM239***	***251***
Release Tracking Number: 2-0014421				
MOLUMCO IND PARK PLA	***BLIGH ST***	***SE 1 - 2 (1.381 mi.)***	***BC368***	***421***
Release Tracking Number: 2-0010138				
PLASTIC DISTRIBUTION	***1 AND 3 BLIGH ST***	***SE 1 - 2 (1.382 mi.)***	***BC371***	***429***
Release Tracking Number: 2-0016487				
CORNER OF BLIGH & FO	***30 FAULKNER DR***	***SE 1 - 2 (1.399 mi.)***	***AZ380***	***437***
Release Tracking Number: 2-0013344				
FORT DEVENS	***BUENA VISTA ST***	***SSW 1 - 2 (1.838 mi.)***	***CA545***	***600***
Release Tracking Number: 2-0000662				
HOLLINGSWORTH & VOSE	***219 TOWNSEND RD***	***NNW >2 (2.985 mi.)***	***FS1199***	***1541***
Release Tracking Number: 2-0019346				
SAMSON OCEAN SYS PRO	***PHOENIX ST***	***SW >2 (3.038 mi.)***	***GA1243***	***1585***
Release Tracking Number: 2-0011426				
SAMSON OCEAN SYSTEMS	***SHAKER RD***	***SW >2 (3.114 mi.)***	***GA1282***	***1616***
Release Tracking Number: 2-0010410 Release Tracking Number: 2-0000120				
NEAR TWO RAIL LINES	***WILLOW RD***	***ESE >2 (3.512 mi.)***	***HS1527***	***1981***
Release Tracking Number: 2-0012082				

State and tribal Brownfields sites

BROWNFIELDS: Under Massachusetts law, M.G.L. c. 21E is the statute that governs the cleanup of releases of oil and/or hazardous material to the environment. The Brownfields Act of 1998 amended M.G.L. c. 21E by establishing significant liability relief and financial incentives to spur the redevelopment of brownfields, while ensuring that the Commonwealth's environmental standards are met. Most brownfields are redeveloped with the benefit of liability protections that operate automatically under M.G.L. c. 21E.

A review of the BROWNFIELDS list, as provided by EDR, has revealed that there are 9 BROWNFIELDS sites within approximately 4 miles of the target property.

EXECUTIVE SUMMARY

Equal/Higher Elevation	Address	Direction / Distance	Map ID	Page
GLOBAL MONTELLO GROU	***6 BOSTON RD***	***NE >2 (2.698 mi.)***	***EP1030***	***1277***
Database: BROWNFIELDS 2, Date of Government Version: 05/13/2016 MCP Status: RAO RTN: 2-0000390				
SOLVAY ENGINEERED PO	***2 SHAKER RD***	***SW >2 (3.165 mi.)***	***GP1338***	***1683***
Database: BROWNFIELDS 2, Date of Government Version: 05/13/2016 MCP Status: RAO RTN: 2-0016607				
CONDUCTOR LABS KYTRO	***436 MAIN ST***	***NNE >2 (3.385 mi.)***	***HN1475***	***1914***
Database: BROWNFIELDS 2, Date of Government Version: 05/13/2016 MCP Status: TIER 1A RTN: 2-0000053				

Lower Elevation	Address	Direction / Distance	Map ID	Page
AYER FIRE DEPARTMENT	1 WEST MAIN STREET	SE 1 - 2 (1.209 mi.)	AM252	282
Database: BROWNFIELDS 2, Date of Government Version: 05/13/2016 MCP Status: RAO RTN: 2-0014421				
MOVIE RENTAL STORE	***211 WEST MAIN ST***	***S 1 - 2 (1.257 mi.)***	***AP295***	***320***
Database: BROWNFIELDS 2, Date of Government Version: 05/13/2016 MCP Status: RAO RTN: 2-0014537				
MOLUMCO IND PARK PLA	***BLIGH ST***	***SE 1 - 2 (1.381 mi.)***	***BC368***	***421***
Database: BROWNFIELDS 2, Date of Government Version: 05/13/2016 MCP Status: TIER 1A RTN: 2-0010138				
NIELSEN MOULDING DES	***MAIN ST***	***NNW >2 (2.280 mi.)***	***DH795***	***917***
Database: BROWNFIELDS 2, Date of Government Version: 05/13/2016 MCP Status: RAO RTN: 2-0000055				
MILL ST JUNKYARD	***MILL ST***	***NNE >2 (3.333 mi.)***	***HH1443***	***1871***
Database: BROWNFIELDS 2, Date of Government Version: 05/13/2016 MCP Status: TIER 2 RTN: 2-0013117				
NEAR TWO RAIL LINES	***WILLOW RD***	***ESE >2 (3.512 mi.)***	***HS1527***	***1981***
Database: BROWNFIELDS 2, Date of Government Version: 05/13/2016 MCP Status: RAO RTN: 2-0012082				

ADDITIONAL ENVIRONMENTAL RECORDS

Local Brownfield lists

US BROWNFIELDS: The EPA's listing of Brownfields properties from the Cleanups in My Community program, which provides information on Brownfields properties for which information is reported back to EPA, as well as areas served by Brownfields grant programs.

A review of the US BROWNFIELDS list, as provided by EDR, and dated 06/21/2016 has revealed that there

is 1 US BROWNFIELDS site within approximately 4 miles of the target property.

Lower Elevation	Address	Direction / Distance	Map ID	Page
NASHUA RIVER RAIL TR	***BETWEEN PARK STREET***	***ESE 1 - 2 (1.054 mi.)***	***AA122***	***164***

Records of Emergency Release Reports

HMIRS: The Hazardous Materials Incident Report System contains hazardous material spill incidents reported to the Department of Transportation. The source of this database is the U.S. EPA.

A review of the HMIRS list, as provided by EDR, and dated 06/24/2015 has revealed that there are 2 HMIRS sites within approximately 4 miles of the target property.

Equal/Higher Elevation	Address	Direction / Distance	Map ID	Page
38 JACKSON ROAD	38 JACKSON ROAD	SSW >2 (2.980 mi.)	FR1191	1473

Lower Elevation	Address	Direction / Distance	Map ID	Page
133 BARNUM ROAD	133 BARNUM ROAD	SSE >2 (2.193 mi.)	CY716	841

SPILLS: This historical spills list includes sudden releases reported to DEP from the mid-1980's through September 30, 1993. The list has been archived and will not undergo further updates. The source is the Department of Environmental Protection's Spills Database.

A review of the SPILLS list, as provided by EDR, and dated 09/30/1993 has revealed that there are 88 SPILLS sites within approximately 4 miles of the target property.

Equal/Higher Elevation	Address	Direction / Distance	Map ID	Page
Not reported Facility Id: 0000 Case Closed: YES Spill ID: C88-0038	65 LAWTON RD	NW 1 - 2 (1.450 mi.)	401	455
@ BULL RUN RESTAURAN Facility Id: 0000 Case Closed: YES Spill ID: C86-0129	RTE 24	WNW >2 (2.303 mi.)	807	933
RELEASE OF #2 OIL AT Facility Id: 0000 Case Closed: YES Spill ID: C86-0359	123 FARMERS RD.	NNE >2 (2.360 mi.)	835	961
RESIDENT FUEL OIL LE Facility Id: 0000 Case Closed: YES Spill ID: C90-0505	59 ATHERTO ST.	SE >2 (2.549 mi.)	DY919	1079
TOWN OF SHIRLEY Facility Id: 2-0943 Case Closed: YES Spill ID: C91-0312	CLARK ST.	SW >2 (2.580 mi.)	EJ931	1091
FORT DEVENS	BUILDING #618	S >2 (2.583 mi.)	932	1091

Facility Id: 0000 Case Closed: YES Spill ID: C90-0685				
PETERBORO OIL Facility Id: 0000 Case Closed: YES Spill ID: C90-0709	3 BOSTON RD.	NE >2 (2.693 mi.)	EP1026	1269
Not reported Facility Id: 0000 Case Closed: YES Spill ID: C88-0085	MOUNTAIN VIEW ROAD	ESE >2 (2.872 mi.)	1111	1388
OIL LEAK AT RESIDENC Facility Id: 0000 Case Closed: YES Spill ID: C92-0422	103 ANNLEE RD.	SE >2 (2.894 mi.)	FE1121	1392
WASTE OIL DUMPING Facility Id: 0000 Case Closed: YES Spill ID: C90-0697	63 FRONT ST.	SW >2 (2.895 mi.)	FC1122	1392
Not reported Facility Id: 0000 Case Closed: YES Spill ID: N80-5143	8 WHITING AVE.EXTENS	NNE >2 (2.904 mi.)	FD1129	1406
GARRITY OIL COMPANY Facility Id: 2-0934 Case Closed: YES Spill ID: C92-0070	MAIN & PLEASANT ST.,	NNE >2 (2.966 mi.)	FP1182	1450
Not reported Facility Id: 2-0523 Case Closed: YES Spill ID: C88-0329	264 AYER ROAD	SSE >2 (3.027 mi.)	FY1235	1577
FORT DEVENS Facility Id: 0000 Case Closed: YES Spill ID: C90-0074	BLDG. 2682 LAKE GEOR	SSW >2 (3.035 mi.)	1240	1583
RESIDENT FUEL OIL SP Facility Id: 0000 Case Closed: YES Spill ID: C90-0575	39 GLENVIEW RD.	SE >2 (3.036 mi.)	FZ1241	1584
CITGO/W.GROTON SERVI Facility Id: 0000 Case Closed: YES Spill ID: C92-0145	217 MAIN ST./RTE 225	NNE >2 (3.053 mi.)	1247	1589
Not reported Facility Id: 0000 Case Closed: YES Spill ID: C88-0584	46 WILLOWDALE	NNE >2 (3.150 mi.)	GK1315	1671
FORT DEVENS Facility Id: 0000 Case Closed: YES Spill ID: C90-0073	BLDG 2681 HATTOSMAE	SSW >2 (3.193 mi.)	GT1357	1700
JOE'S GARAGE	RT 2A/GREAT RD.	WNW >2 (3.234 mi.)	1387	1732

Facility Id: 0000 Case Closed: YES Spill ID: C89-0044				
FORT DEVENS Facility Id: 2-0662 Case Closed: YES Spill ID: C92-0013	BUILDING # 3601	SSW >2 (3.401 mi.)	1478	1940
FRANKLIN'S Facility Id: 0000 Case Closed: YES Spill ID: C87-0216 Spill ID: C87-0457 Spill ID: C87-0496	LEOMINSTER RD.	SW >2 (3.405 mi.)	HO1480	1941
U.S. POSTAL SERVICE Facility Id: 0000 Case Closed: YES Spill ID: C92-0597	1 COMMON ST.	NNE >2 (3.454 mi.)	HK1504	1960
MCI SHIRLEY Facility Id: 2-0993 Case Closed: YES Spill ID: C92-0511	HARVARD RD.	SW >2 (3.510 mi.)	1526	1980
TRUCK LEASE CORP. Facility Id: 0000 Case Closed: YES Spill ID: C91-0507	E. BOUND RAMP OF RTE	SSE >2 (3.651 mi.)	IF1586	2036
ROAD PIZZA JUMPED UP Facility Id: 0000 Case Closed: YES Spill ID: C91-0044	RTE.2 E & RTE.110 N	SSE >2 (3.651 mi.)	IF1587	2037
BMW ACCIDENT Facility Id: 0000 Case Closed: YES Spill ID: C91-0199	RTES. 2,11	SSE >2 (3.654 mi.)	IF1589	2039
DRUM DUMPING Facility Id: 0000 Case Closed: YES Spill ID: C88-0468	62 WESTFORD RD.	E >2 (3.707 mi.)	IH1595	2044
MASSACHUSETTS ELECTR Facility Id: 2-1035 Case Closed: YES Spill ID: C92-0466	WESTFORD RD.	E >2 (3.779 mi.)	IH1619	2066
AYER INDUSTRIAL PARK Facility Id: 0000 Case Closed: YES Spill ID: C85-0219	***NEMCO WAY***	***E >2 (3.786 mi.)***	***II1620***	***2066***
M.C.I. Facility Id: 0000 Case Closed: YES Spill ID: C90-0577	M.C.I. SHIRLEY	SSW >2 (3.790 mi.)	IO1624	2072
RESIDENCE Facility Id: 0000	150 AYER RD.	SSE >2 (3.822 mi.)	1643	2113

Case Closed: YES Spill ID: C92-0155				
SANDY POND RIGHT OF Facility Id: 0000 Case Closed: YES Spill ID: C88-0144	***WESTFORD RD***	***E >2 (3.834 mi.)***	***IP1649***	***2128***

Lower Elevation	Address	Direction / Distance	Map ID	Page
AMMONIA STENCH Facility Id: 0000 Case Closed: YES Spill ID: C91-0471	RTE. 2A, RTE. 111	ESE 1/2 - 1 (0.738 mi.)	K59	117
MOBIL GAS STATION Facility Id: 0000 Case Closed: YES Spill ID: C90-0283	MAIN & MILL ST.	SE 1 - 2 (1.213 mi.)	AM260	286
MOBIL Facility Id: 0000 Case Closed: YES Spill ID: C91-0380	MAIN AND MILL STS.	SE 1 - 2 (1.213 mi.)	AM261	287
B & M RAILROAD R.O.W Facility Id: 0000 Case Closed: YES Spill ID: C88-0281	OFF MILL ST., AT LU	SE 1 - 2 (1.227 mi.)	AM274	299
ESQUIRE CLEANERS Facility Id: 0000 Case Closed: YES Spill ID: C93-0281	211 WEST MAIN ST.	S 1 - 2 (1.257 mi.)	AP300	347
NO RELEASE Facility Id: 0000 Case Closed: YES Spill ID: C89-0343	18 TANNERY ST.	SE 1 - 2 (1.357 mi.)	AS351	410
SADDLE TANK PUNCTURE Facility Id: 0000 Case Closed: YES Spill ID: C86-0151	12 TANNERY ST	SE 1 - 2 (1.361 mi.)	AS357	414
FORT DEVENS Facility Id: 0000 Case Closed: YES Spill ID: C87-0459	COOK ST./W. OF BUILD	SSE 1 - 2 (1.521 mi.)	437	485
FORT DEVENS Facility Id: 2-0662 Case Closed: YES Spill ID: C91-0078	BUILDING 219 FORT DE	S 1 - 2 (1.786 mi.)	BW520	575
FORT DEVEMS Facility Id: 2-0662 Case Closed: YES Spill ID: C91-0144	BUILING 2538 & 1419	S 1 - 2 (1.786 mi.)	BW522	577
BFI Facility Id: 0000	1 N.E. WAY, SHRIMP C	SE >2 (2.011 mi.)	CM641	716

Case Closed: YES Spill ID: C91-0589				
MOROIS BROS. Facility Id: 0000 Case Closed: YES Spill ID: C90-0070 Spill ID: C90-0519	FIRE DEPT.	S >2 (2.184 mi.)	712	838
FORT DEVENS Facility Id: 0000 Case Closed: YES Spill ID: C89-0169	BLDG 3813	S >2 (2.246 mi.)	DD756	892
FT. DEVENS Facility Id: 0000 Case Closed: YES Spill ID: C91-0221 Spill ID: C91-0226	FT. DEVENS	S >2 (2.246 mi.)	DD757	892
FORT DEVENS Facility Id: 2-0662 Case Closed: YES Spill ID: C92-0044	FORT DEVENS, BUILDIN	S >2 (2.246 mi.)	DD758	893
US ARMY Facility Id: 2-0662 Case Closed: YES Spill ID: C91-0173	FT. DEVENS	S >2 (2.246 mi.)	DD759	894
FORT DEVENS Facility Id: 0000 Case Closed: YES Spill ID: C90-0075	LOCATION 8 - FT. DEV	S >2 (2.246 mi.)	DD760	894
BUILDING AND KELLOGG Facility Id: 0000 Case Closed: YES Spill ID: N84-0613 Spill ID: W88-0133 Spill ID: C91-0629 Spill ID: C91-0636	BUILDING 16 TRANSFOR	S >2 (2.246 mi.)	DD761	895
DEPT. OF DEFENSE Facility Id: 0000 Case Closed: YES Spill ID: C91-0524	DRMO YARD, BLDG. T-4	S >2 (2.246 mi.)	DD762	896
FORT DEVENS Facility Id: 0000 Case Closed: YES Spill ID: C90-0072	BLDG 3602 - FORT DEV	S >2 (2.246 mi.)	DD764	898
FT. DEVENS Facility Id: 0000 Case Closed: YES Spill ID: C91-0264	495-290-190-2E	S >2 (2.246 mi.)	DD765	898
FORT DEVENS Facility Id: 0000 Case Closed: YES Spill ID: C90-0620	BUILDING 2014	S >2 (2.246 mi.)	DD766	899
FORT DEVENS	LOCATION 7 - FT. DEV	S >2 (2.246 mi.)	DD767	899

Facility Id: 0000 Case Closed: YES Spill ID: C89-0752				
FORT DEVENS, BLDG. # Facility Id: 0000 Case Closed: YES Spill ID: C92-0456	BLDG. #1677	S >2 (2.246 mi.)	DD768	900
FORT DEVENS Facility Id: 0000 Case Closed: YES Spill ID: C93-0029	AF2D-EM, BOX 19	S >2 (2.246 mi.)	DD769	900
FORT DEVENS Facility Id: 0000 Case Closed: YES Spill ID: C90-0683	@ BRIDGE 526	S >2 (2.246 mi.)	DD770	901
FORT DEVENS Facility Id: 0000 Case Closed: YES Spill ID: C90-0069	BLDG 3809 - FT DEVEN	S >2 (2.246 mi.)	DD771	901
AT POL SHED NEXT TO Facility Id: 0000 Case Closed: YES Spill ID: C88-0162	FT DEVENS	S >2 (2.246 mi.)	DD772	902
FORT DEVENS Facility Id: 0000 Case Closed: YES Spill ID: C89-0743 Spill ID: C89-0669	LOCATION #9 - FT. DE	S >2 (2.246 mi.)	DD773	902
HYDRAULIC LEAK Facility Id: 0000 Case Closed: YES Spill ID: C93-0295 Spill ID: C93-0302	SOUTH POST TRAINING	S >2 (2.246 mi.)	DD774	903
FORT DEVENS Facility Id: 0000 Case Closed: YES Spill ID: C87-0005 Spill ID: C87-0064	ARMY BASE	S >2 (2.246 mi.)	DD775	904
FORT DEVENS Facility Id: 0000 Case Closed: YES Spill ID: C90-0194	DRMO SALVAGE YARD	S >2 (2.246 mi.)	DD776	905
MAIN POST Facility Id: 0000 Case Closed: YES Spill ID: C93-0354	AMMO SUPPLY AREA	S >2 (2.246 mi.)	DD777	905
FORD DEVENS Facility Id: 0000 Case Closed: YES Spill ID: C90-0394	BLDS'S 2626,2644,265	S >2 (2.246 mi.)	DD778	906
FORT DEVENS	HQ/FORT DEVENS	S >2 (2.246 mi.)	DD779	906

Facility Id: 0000 Case Closed: YES Spill ID: C89-0061				
FORT DEVENS Facility Id: 0000 Case Closed: YES Spill ID: C90-0071	BLDG 3607	S >2 (2.246 mi.)	DD780	907
FORT DEVENS Facility Id: 0000 Case Closed: YES Spill ID: C90-0360	SHIRLEY HOUSING AREA	S >2 (2.246 mi.)	DD781	907
N.E. TELEPHONE Facility Id: 2-1099 Case Closed: YES Spill ID: C93-0110	SANDY POND RD.	SE >2 (2.249 mi.)	CZ782	908
CITGO Facility Id: 0000 Case Closed: YES Spill ID: C89-0063	HARVARD ROAD	SE >2 (2.295 mi.)	DJ802	931
Not reported Facility Id: 0000 Case Closed: YES Spill ID: C87-0380	54 HILL ROAD	N >2 (2.298 mi.)	804	931
FORT DEVENS Facility Id: 0000 Case Closed: YES Spill ID: C90-0693 Spill ID: C93-0038 Spill ID: C92-0524	QUEENSTOWN RD. BLDG	S >2 (2.346 mi.)	DM830	958
FORT DEVENS Facility Id: 0000 Case Closed: YES Spill ID: C87-0408	QUEENTOWN BLVD	S >2 (2.346 mi.)	DM831	959
EPIC ENTERPRISES INC Facility Id: 0000 Case Closed: YES Spill ID: C92-0426	***11 COPELAND DRIVE***	***SE >2 (2.419 mi.)***	***DU859***	***987***
BEL MAINTENANCE GARA Facility Id: 0000 Case Closed: YES Spill ID: C88-0140	COPELAND AVE	SE >2 (2.441 mi.)	DX878	1041
UNKNOWN SUBSTANCE IN Facility Id: 0000 Case Closed: YES Spill ID: C90-0611	SANDY POND RD	ESE >2 (2.528 mi.)	DZ908	1070
FORT DEVINS Facility Id: 0000 Case Closed: YES Spill ID: C89-0004	BARNUM ROAD UNDERPAS	SSE >2 (2.557 mi.)	924	1087
DRUMS IN POND Facility Id: 0000	***75 SANDY POND RD.***	***ESE >2 (2.675 mi.)***	***EO1008***	***1146***

Case Closed: YES Spill ID: C91-0469				
DEISEL SPILL @RR TRA Facility Id: 0000 Case Closed: YES Spill ID: C89-0332 Spill ID: C90-0092	219 TOWNSEND RD.	NNW >2 (2.985 mi.)	FS1204	1551
SANSON OCEANIC SYSTE Facility Id: 0000 Case Closed: YES Spill ID: C86-0351	PHOENIX ST.	SW >2 (3.038 mi.)	GA1242	1584
HOLLINGSWORTH & VOSE Facility Id: 0000 Case Closed: YES Spill ID: C85-0263 Spill ID: C87-0463 Spill ID: C88-0271	TOWNSEND RD.	NNW >2 (3.060 mi.)	1254	1596
PRIVATE RESIDENCE Facility Id: 0000 Case Closed: YES Spill ID: C92-0124	146 SANDY POND RD.	ESE >2 (3.327 mi.)	HG1442	1871
B & M RAILROAD Facility Id: 0000 Case Closed: YES Spill ID: N84-0477 Spill ID: C93-0078	WILLOW ST. & B&M RR	ESE >2 (3.485 mi.)	HP1517	1971
ABANDONED DRUMS Facility Id: 0000 Case Closed: YES Spill ID: C90-0446	RTE. 119/MILL ST.	NNE >2 (3.502 mi.)	HT1520	1974
HARBOR SHEEN Facility Id: 0000 Case Closed: YES Spill ID: C88-0364 Spill ID: N93-0023	BETWEEN FISH PIER &	N >2 (3.695 mi.)	1591	2040
PAUL'S CHEVRON STATI Facility Id: 0000 Case Closed: YES Spill ID: C86-0306	256 AYER RD	ESE >2 (3.828 mi.)	IR1646	2126
LOWELL SAVINGS BANK Facility Id: 0000 Case Closed: YES Spill ID: C91-0315	5 BRUCE ST.	ESE >2 (3.872 mi.)	IR1656	2135

RELEASE: MA Release Tracking Database.

A review of the RELEASE list, as provided by EDR, and dated 06/28/2016 has revealed that there are 148 RELEASE sites within approximately 4 miles of the target property.

Equal/Higher Elevation	Address	Direction / Distance	Map ID	Page
FARMERS ROW LLC	***127 SHIRLEY RD***	***NE 1 - 2 (1.224 mi.)***	***AN268***	***293***

Release Tracking Number / Current Status: 2-0015205 / RAO				
RESIDENCE - SMIGELSK	***491 FARMERS ROW***	***ENE 1 - 2 (1.288 mi.)***	***317***	***358***
Release Tracking Number / Current Status: 2-0017370 / RAO				
COMMONWEALTH REHABIL	***15 WINTHROP AVE***	***SE 1 - 2 (1.506 mi.)***	***BI416***	***461***
Release Tracking Number / Current Status: 2-0011306 / RAO				
Release Tracking Number / Current Status: 2-0015337 / RAO				
Release Tracking Number / Current Status: 2-0015670 / RAO				
DEACONESS NASHOBA HO	***200 GROTON RD***	***E 1 - 2 (1.617 mi.)***	***BN469***	***504***
Release Tracking Number / Current Status: 2-0013740 / RAO				
Release Tracking Number / Current Status: 2-0013907 / RAO				
Release Tracking Number / Current Status: 2-0018455 / RAO				
APPLE VALLEY NURSING	***400 GROTON RD***	***E 1 - 2 (1.664 mi.)***	***BN495***	***558***
Release Tracking Number / Current Status: 2-0013764 / RAO				
MOBILE HOME PARK OIL	***154 GREAT RD.; LOT #***	***W 1 - 2 (1.783 mi.)***	***BU516***	***572***
Release Tracking Number / Current Status: 2-0019605 / PSNC				
MACGREGOR FARM	***284 OLD AYER RD***	***ENE 1 - 2 (1.966 mi.)***	***CK630***	***708***
Release Tracking Number / Current Status: 2-0012258 / RAO				
Release Tracking Number / Current Status: 2-0012347 / RAO				
POLE 10	***PEABODY RD***	***SW >2 (2.072 mi.)***	***CO653***	***724***
Release Tracking Number / Current Status: 2-0011416 / RAO				
TOWNSEND COLLISION	***206 GREAT RD***	***WNW >2 (2.277 mi.)***	***DC791***	***914***
Release Tracking Number / Current Status: 2-0014937 / RAO				
BLDG 670	***56 MACARTHUR AVE***	***SSW >2 (2.371 mi.)***	***DR849***	***982***
Release Tracking Number / Current Status: 2-0012005 / RAO				
PARKING LOT	***4 LEXINGTON ST***	***SSW >2 (2.486 mi.)***	***EA892***	***1047***
Release Tracking Number / Current Status: 2-0012319 / RAO				
MILLIS RESIDENCE	***349 AYER RD***	***SE >2 (2.530 mi.)***	***EG911***	***1071***
Release Tracking Number / Current Status: 2-0014736 / RAO				
AUTO WORKS / CW FUEL	***42 LITTLETON RD***	***SE >2 (2.551 mi.)***	***EI920***	***1080***
Release Tracking Number / Current Status: 2-0017870 / RAO				
SHIRLEY HIGHWAY DEPT	***26 CLARK ST***	***SW >2 (2.603 mi.)***	***EJ943***	***1096***
Release Tracking Number / Current Status: 2-0000943 / RAO				
LTI HARVARD INC	***320 AYER RD***	***SE >2 (2.618 mi.)***	***EM957***	***1103***
Release Tracking Number / Current Status: 2-0012738 / RAO				
AECOM	***325 AYER RD***	***SE >2 (2.627 mi.)***	***EM959***	***1105***
Release Tracking Number / Current Status: 2-0018373 / RAO				
JESK REALTY TRUST	***100 AYER RD***	***SW >2 (2.645 mi.)***	***EJ984***	***1126***
Release Tracking Number / Current Status: 2-0010894 / RAO				
TRAINING AREA	***30 QUEBEC ST***	***SSW >2 (2.678 mi.)***	***EN1018***	***1264***
Release Tracking Number / Current Status: 2-0018979 / TIER1D				
PETERBOROUGH OIL COM	***3 BOSTON RD***	***NE >2 (2.693 mi.)***	***EP1027***	***1269***
Release Tracking Number / Current Status: 2-0000390 / RAO				
COUNTRY DAY SCHOOL	***14 MAIN ST***	***NE >2 (2.709 mi.)***	***EP1038***	***1282***
Release Tracking Number / Current Status: 2-0016910 / RAO				
LAWRENCE ACADEMY	***1 POWDERHOUSE RD***	***NE >2 (2.773 mi.)***	***ES1067***	***1332***
Release Tracking Number / Current Status: 2-0013013 / RAO				
BLDG 2680	***LK GEORGE ST***	***SSW >2 (2.804 mi.)***	***EX1078***	***1337***

Release Tracking Number / Current Status: 2-0010614 / RAO				
FORMER MAY AND HALLY	***36 COURT ST***	***NNE >2 (2.830 mi.)***	***FA1090***	***1346***
Release Tracking Number / Current Status: 2-0018891 / TIERII				
RESIDENCE	***17 BROAD MEADOW RD***	***NE >2 (2.837 mi.)***	***EZ1094***	***1355***
Release Tracking Number / Current Status: 2-0017381 / RAO				
RESIDENCE	***17 BROADMEADOW RD***	***NE >2 (2.837 mi.)***	***EZ1095***	***1360***
Release Tracking Number / Current Status: 2-0017447 / RAONR				
JOY AVE FMR	***31 ADAMS AVE***	***NNE >2 (2.843 mi.)***	***FA1097***	***1364***
Release Tracking Number / Current Status: 2-0011384 / RAO				
Release Tracking Number / Current Status: 2-0011541 / RAO				
Release Tracking Number / Current Status: 2-0011580 / RAO				
CUMBERLAND PLAZA	***129 MAIN ST***	***NE >2 (2.912 mi.)***	***EZ1139***	***1409***
Release Tracking Number / Current Status: 2-0012402 / RAO				
MASCO CONTRACTOR SER	***143 MAIN ST***	***NE >2 (2.915 mi.)***	***EZ1143***	***1412***
Release Tracking Number / Current Status: 2-0015662 / RAO				
GROTON-DUNSTABLE PRE	***145 MAIN ST.***	***NE >2 (2.920 mi.)***	***FJ1152***	***1417***
Release Tracking Number / Current Status: 2-0018267 / RAO				
TOWN OF GROTON	***173 MAIN ST***	***NE >2 (2.933 mi.)***	***FO1166***	***1425***
Release Tracking Number / Current Status: 2-0011407 / RAO				
Release Tracking Number / Current Status: 2-0011886 / RAO				
GOKEY & QUINN BUS CO	***294 AYER RD***	***SSE >2 (2.939 mi.)***	***FH1172***	***1433***
Release Tracking Number / Current Status: 2-0019137 / PSNC				
QUEENSTOWN & GIVIZEY	***ACCESS RD***	***SSW >2 (2.957 mi.)***	***FQ1173***	***1438***
Release Tracking Number / Current Status: 2-0010616 / RAO				
FMR GROTON INN	***128 MAIN STREET***	***NE >2 (2.958 mi.)***	***FJ1177***	***1440***
Release Tracking Number / Current Status: 2-0018987 / RAO				
TEXACO STATION FMR	***235 MAIN ST***	***NNE >2 (2.988 mi.)***	***FP1209***	***1558***
Release Tracking Number / Current Status: 2-0000934 / RAO				
GROTON MOBIL FMR	***232 MAIN ST***	***NNE >2 (3.010 mi.)***	***FP1223***	***1565***
Release Tracking Number / Current Status: 2-0000767 / RAO				
FORMER GAS STA	***230 MAIN ST***	***NNE >2 (3.015 mi.)***	***FP1228***	***1571***
Release Tracking Number / Current Status: 2-0013128 / RAO				
BLDG 613	***CALVERY ST***	***SSW >2 (3.050 mi.)***	***FQ1246***	***1588***
Release Tracking Number / Current Status: 2-0011862 / RAO				
D AND B USED AUTO PA	***2 GOING RD***	***WNW >2 (3.108 mi.)***	***GE1278***	***1613***
Release Tracking Number / Current Status: 2-0012916 / RAO				
GROTON EXCHANGE INC	***318 MAIN STREET***	***NNE >2 (3.116 mi.)***	***GD1286***	***1624***
Release Tracking Number / Current Status: 2-0013045 / RAO				
Release Tracking Number / Current Status: 2-0013353 / RAO				
Release Tracking Number / Current Status: 2-0015403 / URAM				
Release Tracking Number / Current Status: 2-0015493 / RAO				
PROPERTY	***262 AYER RD***	***SSE >2 (3.117 mi.)***	***GF1294***	***1638***
Release Tracking Number / Current Status: 2-0000523 / RAO				
Release Tracking Number / Current Status: 2-0018382 / RAO				
CHARTER SCH BLDG	***BLDG 2602***	***SSW >2 (3.120 mi.)***	***GG1296***	***1656***
Release Tracking Number / Current Status: 2-0011622 / RAO				
RESIDENTIAL PROPERTY	***80 HOLDEN ROAD***	***W >2 (3.164 mi.)***	***1334***	***1679***

Release Tracking Number / Current Status: 2-0019535 / PSNC

SOLVAY ENGINEERED PO	***2 SHAKER RD***	***SW >2 (3.165 mi.)***	***GP1338***	***1683***

Release Tracking Number / Current Status: 2-0016607 / RAO
Release Tracking Number / Current Status: 2-0016608 / RAO

LAKE GEORGE ST	***HATTONSVILLE RD***	***SSW >2 (3.175 mi.)***	***GG1350***	***1695***

Release Tracking Number / Current Status: 2-0010617 / RAO

WASTE MANGEMENT INC	***21 BLANCHARD ST***	***SSE >2 (3.182 mi.)***	***GS1352***	***1697***

Release Tracking Number / Current Status: 2-0014389 / RAO

FEDERAL MEDICAL CENT	***42 PATTON RD***	***SSW >2 (3.195 mi.)***	***GU1361***	***1702***

Release Tracking Number / Current Status: 2-0013165 / RAO
Release Tracking Number / Current Status: 2-0018177 / RAO

BELL ATLANTIC	***7 CHURCH ST***	***SW >2 (3.212 mi.)***	***GI1372***	***1710***

Release Tracking Number / Current Status: 2-0012004 / RAO

INSCO CORPORATION	***412 MAIN ST***	***NNE >2 (3.230 mi.)***	***GW1378***	***1714***

Release Tracking Number / Current Status: 2-0000201 / RAO

RESIDENTIAL DELIVERY	***90 TOWNSEND RD***	***NW >2 (3.248 mi.)***	***GX1392***	***1734***

Release Tracking Number / Current Status: 2-0018779 / RAO

FLORENCE ROCHE SCHOO	***342 MAIN ST***	***NNE >2 (3.251 mi.)***	***GY1394***	***1737***

Release Tracking Number / Current Status: 2-0016340 / RAO

DOMESTIC BANK	***38 LANCASTER COUNTY***	***SSE >2 (3.282 mi.)***	***HF1423***	***1812***

Release Tracking Number / Current Status: 2-0010067 / TMPS
Release Tracking Number / Current Status: 2-0010667 / RAO
Release Tracking Number / Current Status: 2-0012826 / RAONR
Release Tracking Number / Current Status: 2-0013077 / RAONR
Release Tracking Number / Current Status: 2-0013425 / RAONR
**Additional key fields are available in the Map Findings section*

BUS YARD FMR	***OLD LANCASTER COUNTY***	***SSE >2 (3.307 mi.)***	***HF1434***	***1858***

Release Tracking Number / Current Status: 2-0011659 / RAO

MASSACHUSETTS DEPART	***1 HARVARD ROAD***	***SW >2 (3.378 mi.)***	***HJ1464***	***1907***

Release Tracking Number / Current Status: 2-0019874 / UNCLSS

CONDUCTOR LABS KYTRO	***436 MAIN ST***	***NNE >2 (3.385 mi.)***	***HN1475***	***1914***

Release Tracking Number / Current Status: 2-0000053 / TIERI
Release Tracking Number / Current Status: 2-0015203 / RAONR
Release Tracking Number / Current Status: 2-0015486 / RAONR

GEORGE FROST COMPANY	***17 LEOMINSTER RD***	***SW >2 (3.414 mi.)***	***HO1487***	***1944***

Release Tracking Number / Current Status: 2-0000475 / RAO

CONCORD OIL FACILITY	***DEPOT RD***	***S >2 (3.549 mi.)***	***1541***	***1996***

Release Tracking Number / Current Status: 2-0013086 / RAO

AT LEOMINSTER RD	***CATACUNEMAUG RD***	***SW >2 (3.579 mi.)***	***1557***	***2017***

Release Tracking Number / Current Status: 2-0011623 / RAO

MCDONALD PROPERTY	***1990 MASSACHUSETTS A***	***WNW >2 (3.612 mi.)***	***IC1568***	***2023***

Release Tracking Number / Current Status: 2-0014065 / RAO

RTE 2 W OF RTE 111	***RTE 2***	***SSE >2 (3.654 mi.)***	***IF1588***	***2037***

Release Tracking Number / Current Status: 2-0013413 / RAO

SAGE DEVELOPMENT COR	***LANCASTER RD***	***SW >2 (3.721 mi.)***	***IJ1604***	***2054***

Release Tracking Number / Current Status: 2-0000119 / RAO

POLE 4	***MONT HENRY RD***	***WSW >2 (3.779 mi.)***	***1618***	***2065***

Release Tracking Number / Current Status: 2-0012543 / RAO

AYER INDUSTRIAL PARK	***NEMCO WAY***	***E >2 (3.786 mi.)***	***II1620***	***2066***

Release Tracking Number / Current Status: 2-0010064 / RAO

MCI SHIRLEY SOUTH BA	***HARVARD RD BLDG D***	***SSW >2 (3.790 mi.)***	***IO1623***	***2071***

Release Tracking Number / Current Status: 2-0014276 / RAO

MCI SHIRLEY	***HARVARD RD***	***SSW >2 (3.790 mi.)***	***IO1625***	***2073***

Release Tracking Number / Current Status: 2-0012009 / RAO
Release Tracking Number / Current Status: 2-0012035 / RAO
Release Tracking Number / Current Status: 2-0012181 / RAO

SANDY POND RIGHT OF	***WESTFORD RD***	***E >2 (3.834 mi.)***	***IP1649***	***2128***

Release Tracking Number / Current Status: 2-0013225 / RAO

A L PRIME ENERGY 107	***619 BOSTON RD***	***ENE >2 (3.911 mi.)***	***IU1667***	***2146***

Release Tracking Number / Current Status: 2-0017841 / RAO

Lower Elevation	Address	Direction / Distance	Map ID	Page
MOORE ARMY AIR FIELD	***WEST MAIN ST***	***N 1/8 - 1/4 (0.188 mi.)***	***A1***	***32***

Release Tracking Number / Current Status: 2-0010196 / RAO

SPLASH PRODUCTS INC.	***95 FITCHBURG ROAD***	***NNE 1/8 - 1/4 (0.216 mi.)***	***A2***	***33***

Release Tracking Number / Current Status: 2-0019765 / UNCLSS

KANE GROUP INC THE	***99 FITCHBURG RD***	***NNW 1/4 - 1/2 (0.317 mi.)***	***E16***	***47***

Release Tracking Number / Current Status: 2-0011337 / RAO

LORDEN OIL CO. 69 FI	***69 FITCHBURG RD***	***E 1/4 - 1/2 (0.363 mi.)***	***D28***	***76***

Release Tracking Number / Current Status: 2-0014377 / RAO

FMC/TULCO INC	***9 BISHOP RD.***	***SE 1/2 - 1 (0.734 mi.)***	***L55***	***99***

Release Tracking Number / Current Status: 2-0000020 / TIERI
Release Tracking Number / Current Status: 2-0014518 / RAONR
Release Tracking Number / Current Status: 2-0018397 / URAM

PINE KNOLL MOBIL HOM	***11 GROTON SCHOOL RD***	***ESE 1/2 - 1 (0.740 mi.)***	***K62***	***119***

Release Tracking Number / Current Status: 2-0012799 / RAO

AYER DPW	***1 BROOK ST***	***SE 1/2 - 1 (0.963 mi.)***	***S88***	***137***

Release Tracking Number / Current Status: 2-0011756 / RAO

RESIDENTIAL RELEASE	***123 WEST MAIN ST***	***SSE 1 - 2 (1.043 mi.)***	***Z110***	***151***

Release Tracking Number / Current Status: 2-0016916 / RAO

ESTATE OF JEAN WESTO	***92 WEST MAIN ST***	***SSE 1 - 2 (1.057 mi.)***	***Y126***	***174***

Release Tracking Number / Current Status: 2-0012339 / RAO

EXXON STATION	***20 30 PARK ST***	***SE 1 - 2 (1.071 mi.)***	***W149***	***197***

Release Tracking Number / Current Status: 2-0000371 / RAO

HYDRAULIC OIL RELEAS	***41 W. MAIN ST***	***SE 1 - 2 (1.136 mi.)***	***AD201***	***225***

Release Tracking Number / Current Status: 2-0019879 / UNCLSS

AYER TOWN OF	***WEST MAIN ST***	***SE 1 - 2 (1.189 mi.)***	***AM239***	***251***

Release Tracking Number / Current Status: 2-0011873 / RAO
Release Tracking Number / Current Status: 2-0014421 / RAO

MOORE LUMBER CO	***WEST MAIN ST***	***SE 1 - 2 (1.208 mi.)***	***AM250***	***280***

Release Tracking Number / Current Status: 2-0012096 / RAO

GLOBAL MONTELLO GROU	***70 MAIN ST***	***SE 1 - 2 (1.239 mi.)***	***AM284***	***307***

Release Tracking Number / Current Status: 2-0016054 / RAO

MOVIE RENTAL STORE	***211 WEST MAIN ST***	***S 1 - 2 (1.257 mi.)***	***AP295***	***320***

Release Tracking Number / Current Status: 2-0014537 / RAO
Release Tracking Number / Current Status: 2-0015103 / RAONR

Release Tracking Number / Current Status: 2-0015153 / RAONR				
Release Tracking Number / Current Status: 2-0016898 / RAONR				
Release Tracking Number / Current Status: 2-0017451 / RAONR				
SHELL STATION FMR	***215 WEST MAIN ST***	***S 1 - 2 (1.326 mi.)***	***AV338***	***379***
Release Tracking Number / Current Status: 2-0010827 / REMOPS				
Release Tracking Number / Current Status: 2-0012341 / TIERI				
Release Tracking Number / Current Status: 2-0014079 / DPS				
MOLUMCO IND PARK PLA	***BLIGH ST***	***SE 1 - 2 (1.381 mi.)***	***BC368***	***421***
Release Tracking Number / Current Status: 2-0010138 / TIERI				
PLASTIC DISTRIBUTION	***1 AND 3 BLIGH ST***	***SE 1 - 2 (1.382 mi.)***	***BC371***	***429***
Release Tracking Number / Current Status: 2-0016487 / RAONR				
CORNER OF BLIGH & FO	***30 FAULKNER DR***	***SE 1 - 2 (1.399 mi.)***	***AZ380***	***437***
Release Tracking Number / Current Status: 2-0013344 / RAO				
NASHUA RIV	***323 WEST MAIN ST***	***SSW 1 - 2 (1.558 mi.)***	***BM456***	***496***
Release Tracking Number / Current Status: 2-0013298 / RAO				
NO LOCATION AID	***JACKSON RD***	***S 1 - 2 (1.786 mi.)***	***BW521***	***575***
Release Tracking Number / Current Status: 2-0010352 / RAO				
ST MIHIEL ST	***CAREY ST***	***SSE 1 - 2 (1.787 mi.)***	***BV523***	***578***
Release Tracking Number / Current Status: 2-0010615 / RAONR				
FORT DEVENS	***BUENA VISTA ST***	***SSW 1 - 2 (1.838 mi.)***	***CA545***	***600***
Release Tracking Number / Current Status: 2-0000662 / TIERI				
AYER PUBLIC LANDFILL	***GROTON HARVARD RD***	***SE 1 - 2 (1.857 mi.)***	***BX550***	***626***
Release Tracking Number / Current Status: 2-0000019 / PENNDS				
BLDG 3770	***GRV POND***	***SSE 1 - 2 (1.860 mi.)***	***552***	***628***
Release Tracking Number / Current Status: 2-0010816 / RAO				
SOUTHERN CONTAINER C	***51 INDEPENDANCE DR***	***S 1 - 2 (1.863 mi.)***	***CB557***	***639***
Release Tracking Number / Current Status: 2-0017068 / RAO				
USG DEVENS	***50 INDEPENDENCE DR.***	***S 1 - 2 (1.865 mi.)***	***CB561***	***644***
Release Tracking Number / Current Status: 2-0019337 / PSNC				
BLDG P16	***BUENA VISTA ST***	***S 1 - 2 (1.884 mi.)***	***CD576***	***671***
Release Tracking Number / Current Status: 2-0011105 / RAO				
ROADWAY RELEASE 18 I	***18 INDEPENDENCE DR***	***S 1 - 2 (1.957 mi.)***	***CJ625***	***705***
Release Tracking Number / Current Status: 2-0014878 / RAO				
CITGO STATION	***217 WEST MAIN ST***	***N >2 (2.081 mi.)***	***CP661***	***734***
Release Tracking Number / Current Status: 2-0012121 / RAO				
WEST GROTON SERVICE	***217 WEST MAIN ST***	***N >2 (2.081 mi.)***	***CP665***	***741***
Release Tracking Number / Current Status: 2-0012763 / RAONR				
CAINS FOODS, L.P.	***114 EAST MAIN STREET***	***SE >2 (2.082 mi.)***	***CQ669***	***746***
Release Tracking Number / Current Status: 2-0018465 / RAO				
Release Tracking Number / Current Status: 2-0019136 / DPS				
Release Tracking Number / Current Status: 2-0019187 / PSNC				
Release Tracking Number / Current Status: 2-0019583 / PSNC				
Release Tracking Number / Current Status: 2-0019595 / PSNC				
CAINS FOODS	***114 E. MAIN ST.***	***SE >2 (2.082 mi.)***	***CQ670***	***753***
Release Tracking Number / Current Status: 2-0018488 / RAO				
Release Tracking Number / Current Status: 2-0019513 / PSNC				
POLE 14 1	***WESTERN DR AND OAKRI***	***ESE >2 (2.108 mi.)***	***CN675***	***766***
Release Tracking Number / Current Status: 2-0012677 / RAO				
123 CENTRAL AVE REAL	***123 CENTRAL AVENUE***	***SE >2 (2.113 mi.)***	***CR677***	***768***

Release Tracking Number / Current Status: 2-0018212 / TMPS
Release Tracking Number / Current Status: 2-0019184 / TMPS

UPS SUPPLY CHAIN SOL	***66 SARATOGA BLVD***	***S >2 (2.119 mi.)***	***CS682***	***782***
Release Tracking Number / Current Status: 2-0012440 / RAO				
DUNKING DONUTS	***56 BARNUM RD***	***SE >2 (2.135 mi.)***	***CU691***	***808***
Release Tracking Number / Current Status: 2-0017277 / RAO				
GMX FACILITY FORT DE	***133 BARNUM RD***	***SE >2 (2.140 mi.)***	***CU694***	***810***
Release Tracking Number / Current Status: 2-0013918 / RAO				
Release Tracking Number / Current Status: 2-0013983 / RAO				
Release Tracking Number / Current Status: 2-0014051 / RAO				
Release Tracking Number / Current Status: 2-0016838 / RAO				
MA NATIONAL GUARD MA	***87 BARNUM RD***	***SE >2 (2.149 mi.)***	***CV700***	***819***
Release Tracking Number / Current Status: 2-0016207 / RAO				
Release Tracking Number / Current Status: 2-0016421 / RAO				
Release Tracking Number / Current Status: 2-0017873 / RAO				
BURKE RESERVE CENTER	***BARNUM RD***	***SE >2 (2.205 mi.)***	***CU719***	***842***
Release Tracking Number / Current Status: 2-0011065 / RAO				
MOTOR POOL	***BARNUM RD***	***SE >2 (2.205 mi.)***	***CU720***	***843***
Release Tracking Number / Current Status: 2-0011624 / RAO				
ARMY NAT GUARD MAINT	***BARNUM RD***	***SE >2 (2.205 mi.)***	***CU721***	***845***
Release Tracking Number / Current Status: 2-0011129 / RAO				
MA ARMY NATIONAL GUA	***BARNUM RD***	***SE >2 (2.205 mi.)***	***CU722***	***846***
Release Tracking Number / Current Status: 2-0012186 / RAO				
VERIZON NEW ENGLAND	***SANDY POND RD***	***SE >2 (2.217 mi.)***	***CZ725***	***848***
Release Tracking Number / Current Status: 2-0001099 / RAO				
FUEL LEAK ON RAIL	***138 BARNUM RD***	***SSE >2 (2.222 mi.)***	***CY728***	***853***
Release Tracking Number / Current Status: 2-0018685 / RAO				
VERIZON MASSACHUSETT	***5 SANDY POND RD***	***SE >2 (2.231 mi.)***	***CZ732***	***857***
Release Tracking Number / Current Status: 2-0019194 / PSNC				
SAINT-GOBAIN HIGH PE	***112 BARNUM ROAD***	***SSE >2 (2.242 mi.)***	***CY746***	***870***
Release Tracking Number / Current Status: 2-0017286 / RAO				
Release Tracking Number / Current Status: 2-0017416 / RAO				
Release Tracking Number / Current Status: 2-0017465 / RAO				
BUILDING 3411	***LOVELL ST***	***S >2 (2.246 mi.)***	***DD763***	***897***
Release Tracking Number / Current Status: 2-0011123 / RAO				
WASTE MANAGEMENT COR	***100 LONG MILL RD***	***NNE >2 (2.262 mi.)***	***787***	***911***
Release Tracking Number / Current Status: 2-0013214 / RAO				
NIELSEN MOULDING DES	***MAIN ST***	***NNW >2 (2.280 mi.)***	***DH795***	***917***
Release Tracking Number / Current Status: 2-0000055 / RAO				
LEATHERBOARD MILL FM	***6 WEST MAIN ST***	***NNW >2 (2.285 mi.)***	***DH797***	***926***
Release Tracking Number / Current Status: 2-0013033 / RAO				
MR MIKES CITGO	***HARVARD RD***	***SE >2 (2.331 mi.)***	***DN822***	***944***
Release Tracking Number / Current Status: 2-0000642 / PSNC				
BLDG 3574	***QUEENSTOWN ST***	***S >2 (2.346 mi.)***	***DM829***	***956***
Release Tracking Number / Current Status: 2-0012007 / RAO				
BLDG 3553	***QUEENSTOWN ST***	***S >2 (2.346 mi.)***	***DM832***	***959***
Release Tracking Number / Current Status: 2-0012006 / RAO				
GLOBAL MONTELLO GROU	***27 HARVARD RD***	***SE >2 (2.361 mi.)***	***DJ843***	***964***

Release Tracking Number / Current Status: 2-0013811 / RAO				
Release Tracking Number / Current Status: 2-0014774 / RAO				
Release Tracking Number / Current Status: 2-0016248 / RAONR				
PANAM INTERMODEL YAR	***133 BARNUM ROAD***	***SSE >2 (2.369 mi.)***	***DP845***	***978***
Release Tracking Number / Current Status: 2-0017891 / RAO				
Release Tracking Number / Current Status: 2-0018025 / RAO				
PAN AM RAIL YARD	***130 BARNUM ROAD***	***SSE >2 (2.395 mi.)***	***DP855***	***985***
Release Tracking Number / Current Status: 2-0018020 / RAO				
CPF INC / NORTHEAST	***25 COPELAND DR.***	***SE >2 (2.421 mi.)***	***DU868***	***1028***
Release Tracking Number / Current Status: 2-0010604 / RAO				
Release Tracking Number / Current Status: 2-0018215 / RAO				
CORNER OF LITTLETON	***COPELAND DR***	***SE >2 (2.427 mi.)***	***DU872***	***1038***
Release Tracking Number / Current Status: 2-0012077 / RAO				
COMMERCIAL INDUSTRIA	***BARNUM RD AND SARATO***	***S >2 (2.526 mi.)***	***EF905***	***1066***
Release Tracking Number / Current Status: 2-0013967 / RAO				
SANDY POND SUB STATI	***SANDY POND RD***	***ESE >2 (2.528 mi.)***	***DZ907***	***1069***
Release Tracking Number / Current Status: 2-0012559 / RAO				
HOLLINGSWORTH & VOSE	***219 TOWNSEND RD***	***NNW >2 (2.985 mi.)***	***FS1199***	***1541***
Release Tracking Number / Current Status: 2-0000054 / LSPNFA				
Release Tracking Number / Current Status: 2-0019346 / PSC				
HOLLINGSWORTH & VOSE	***219 TOWNSEND RD***	***NNW >2 (2.985 mi.)***	***FS1205***	***1552***
Release Tracking Number / Current Status: 2-0013720 / RAO				
SAMSON OCEAN SYS PRO	***PHOENIX ST***	***SW >2 (3.038 mi.)***	***GA1243***	***1585***
Release Tracking Number / Current Status: 2-0011426 / RAO				
SAMSON OCEAN SYSTEMS	***SHAKER RD***	***SW >2 (3.114 mi.)***	***GA1282***	***1616***
Release Tracking Number / Current Status: 2-0000120 / RAO				
Release Tracking Number / Current Status: 2-0010410 / RAO				
MILL ST JUNKYARD	***177 MILL ST LOT 1-50***	***NNE >2 (3.139 mi.)***	***GJ1303***	***1662***
Release Tracking Number / Current Status: 2-0000409 / DEPNFA				
MILL ST JUNKYARD	***MILL ST***	***NNE >2 (3.333 mi.)***	***HH1443***	***1871***
Release Tracking Number / Current Status: 2-0013117 / RAO				
GLADYS PARKER ESTATE	***291 TOWNSEND RD***	***NNW >2 (3.347 mi.)***	***HI1448***	***1878***
Release Tracking Number / Current Status: 2-0013601 / RAO				
FORD UNLOADING FACIL	***2 WILLOW ST***	***ESE >2 (3.444 mi.)***	***HS1498***	***1953***
Release Tracking Number / Current Status: 2-0012458 / RAO				
EXCAVATOR LINE RUPTU	***1 WILLOW RD***	***ESE >2 (3.460 mi.)***	***HP1509***	***1965***
Release Tracking Number / Current Status: 2-0018268 / RAO				
NEAR TWO RAIL LINES	***WILLOW RD***	***ESE >2 (3.512 mi.)***	***HS1527***	***1981***
Release Tracking Number / Current Status: 2-0012082 / RAO				
RCS TRANSPORTATION	***4 WILLOW RD***	***ESE >2 (3.551 mi.)***	***HW1545***	***2008***
Release Tracking Number / Current Status: 2-0017779 / RAO				
STONEYBROOK RD	***23 WESTFORD RD***	***ESE >2 (3.555 mi.)***	***HY1547***	***2011***
Release Tracking Number / Current Status: 2-0012156 / RAO				
SHEBOKEN WELL AT MIR	***SHERIDAN RD***	***S >2 (3.702 mi.)***	***1593***	***2041***
Release Tracking Number / Current Status: 2-0010848 / RAO				
MASS ELECTRIC	***WESTBORO RD***	***E >2 (3.704 mi.)***	***1594***	***2043***
Release Tracking Number / Current Status: 2-0001035 / RAO				
SANDY POND SUBSTATIO	***65 WESTFORD RD***	***E >2 (3.713 mi.)***	***II1598***	***2045***

Release Tracking Number / Current Status: 2-0016886 / TIERII				
SANDY POND SUBSTATIO	***WESTFORD ST***	***E >2 (3.714 mi.)***	***II1601***	***2052***
Release Tracking Number / Current Status: 2-0010763 / RAO				
SANDY POND SUBSTA	***WESTFORD ST***	***E >2 (3.714 mi.)***	***II1602***	***2053***
Release Tracking Number / Current Status: 2-0010998 / RAO				
CATANIA SPAGNA	***1 NEMCO WAY***	***E >2 (3.812 mi.)***	***IQ1636***	***2101***
Release Tracking Number / Current Status: 2-0019411 / PSNC				
AYER RD ENERGY NORTH	***256 AYER RD***	***ESE >2 (3.828 mi.)***	***IR1645***	***2114***
Release Tracking Number / Current Status: 2-0012568 / PSNC				
Release Tracking Number / Current Status: 2-0018377 / RAO				
1.2 MI E OF JACKSON	***RTE 2W***	***SSW >2 (3.860 mi.)***	***1652***	***2131***
Release Tracking Number / Current Status: 2-0010159 / RAO				
RTE 2A RTE 110	***BRUCE ST***	***ESE >2 (3.888 mi.)***	***IR1660***	***2139***
Release Tracking Number / Current Status: 2-0010183 / RAO				

SPILLS 90: Spills 90 includes those spill and release records available exclusively from FirstSearch databases. Typically, they may include chemical, oil and/or hazardous substance spills recorded after 1990. Duplicate records that are already included in EDR incident and release records are not included in Spills 90.

A review of the SPILLS 90 list, as provided by EDR, and dated 12/11/2012 has revealed that there is 1 SPILLS 90 site within approximately 4 miles of the target property.

Lower Elevation	Address	Direction / Distance	Map ID	Page
AYER OIL CO Status: RETRACTED Site Id: 2-0011933	23 W FORD RD	ESE >2 (3.555 mi.)	HY1549	2012

Other Ascertainable Records

RCRA NonGen / NLR: RCRAInfo is EPA's comprehensive information system, providing access to data supporting the Resource Conservation and Recovery Act (RCRA) of 1976 and the Hazardous and Solid Waste Amendments (HSWA) of 1984. The database includes selective information on sites which generate, transport, store, treat and/or dispose of hazardous waste as defined by the Resource Conservation and Recovery Act (RCRA). Non-Generators do not presently generate hazardous waste.

A review of the RCRA NonGen / NLR list, as provided by EDR, and dated 06/21/2016 has revealed that there are 26 RCRA NonGen / NLR sites within approximately 4 miles of the target property.

Equal/Higher Elevation	Address	Direction / Distance	Map ID	Page
AYER SENIOR HIGH SCH	141 WASHINGTON ST	ESE 1 - 2 (1.560 mi.)	BJ457	498
NORTH AMERICAN WOOD	***8 WHITING AVENUE EXT***	***NNE >2 (2.902 mi.)***	***FD1128***	***1402***
WANG LABS INC	***94 LOVERS LN***	***NE >2 (3.057 mi.)***	***1251***	***1591***
GREENLEAF AUTO RECYC	***2 GOING RD***	***WNW >2 (3.108 mi.)***	***GE1276***	***1607***
ARCHAEOLOGICAL CONSE	***316 BOSTON RD***	***ENE >2 (3.296 mi.)***	***1433***	***1856***
GIONETS AUTO REPAIRS	***4 MAIN ST***	***SW >2 (3.311 mi.)***	***HE1437***	***1868***

Lower Elevation	Address	Direction / Distance	Map ID	Page
EXPLOSIVES ENGINEERI	***99 FITCHBURG RD***	***NNW 1/4 - 1/2 (0.317 mi.)***	***E18***	***49***
RUBBAIR DOOR INC.	***100 GROTON SHIRLEY R***	***NNE 1/4 - 1/2 (0.340 mi.)***	***F22***	***52***

EXECUTIVE SUMMARY

Lower Elevation	Address	Direction / Distance	Map ID	Page
HANNAFORD SUPERMARKE	22 FITCHBURG RD	ESE 1/2 - 1 (0.545 mi.)	H33	86
TURBO LUBE	***21 FITCHBURG RD***	***ESE 1/2 - 1 (0.558 mi.)***	***H35***	***88***
K T R ENGINEERING IN	87R FITHCBURG RD	ESE 1/2 - 1 (0.696 mi.)	K47	93
DUCHESNES BODY & FEN	106 PARK ST	ESE 1/2 - 1 (0.739 mi.)	K61	118
MY MECHANIC	100 PARK ST	SE 1/2 - 1 (0.759 mi.)	L67	126
JIFFY LUBE	38 PARK ST	SE 1 - 2 (1.048 mi.)	W118	160
NEW ENGLAND TELEPHON	***26 PLEASANT ST***	***SE 1 - 2 (1.210 mi.)***	***AG253***	***282***
EAST COAST ELECTRONI	68 WALKER RD	SSW 1 - 2 (1.217 mi.)	AK263	288
CHANDLER MACHINE CO	***35 WEST ST***	***SE 1 - 2 (1.228 mi.)***	***AM277***	***301***
ESQUIRE CLEANERS	***211 WEST MAIN ST***	***S 1 - 2 (1.257 mi.)***	***AP297***	***343***
MOTIVA ENTERPRISES L	215 WEST MAIN ST	S 1 - 2 (1.326 mi.)	AV337	378
KLEENIT INC	***44 PROSPECT ST***	***SE 1 - 2 (1.629 mi.)***	***BL475***	***541***
AOTCO	***123 CENTRAL AVE***	***SE >2 (2.113 mi.)***	***CR679***	***777***
NIELSEN MOULDING DES	***MAIN ST***	***NNW >2 (2.280 mi.)***	***DH795***	***917***
PLEXUS ELECTRONIC AS	***4 COPELAND DRIVE***	***SE >2 (2.324 mi.)***	***DF820***	***939***
SAMSON OCEAN SYSTEMS	***PHOENIX ST***	***SW >2 (3.070 mi.)***	***GC1257***	***1598***
ALS POWER EQUIPMENT	23 SOUTH ROW	N >2 (3.940 mi.)	IV1676	2155
CONWAY AUTO SALES IN	23 SOUTH RD	N >2 (3.940 mi.)	IV1677	2157

FUDS: The Listing includes locations of Formerly Used Defense Sites Properties where the US Army Corps Of Engineers is actively working or will take necessary cleanup actions.

A review of the FUDS list, as provided by EDR, and dated 01/31/2015 has revealed that there is 1 FUDS site within approximately 4 miles of the target property.

Lower Elevation	Address	Direction / Distance	Map ID	Page
FT DEVENS		SSW 1/2 - 1 (0.759 mi.)	N66	124

DOD: Consists of federally owned or administered lands, administered by the Department of Defense, that have any area equal to or greater than 640 acres of the United States, Puerto Rico, and the U.S. Virgin Islands.

A review of the DOD list, as provided by EDR, and dated 12/31/2005 has revealed that there is 1 DOD site within approximately 4 miles of the target property.

Equal/Higher Elevation	Address	Direction / Distance	Map ID	Page
FORT DEVENS (CLOSED)		0 - 1/8 (0.000 mi.)	0	32

TSCA: The Toxic Substances Control Act identifies manufacturers and importers of chemical substances included on the TSCA Chemical Substance Inventory list. It includes data on the production volume of these substances by plant site. The United States Environmental Protection Agency has no current plan to update and/or re-issue this database.

A review of the TSCA list, as provided by EDR, and dated 12/31/2012 has revealed that there is 1 TSCA site within approximately 4 miles of the target property.

Lower Elevation	Address	Direction / Distance	Map ID	Page
NASHOBA VALLEY EXPRE	34 PHOENIX ST	SW >2 (3.092 mi.)	GC1269	1605

EXECUTIVE SUMMARY

TRIS: The Toxic Chemical Release Inventory System identifies facilities that release toxic chemicals to the air, water, and land in reportable quantities under SARA Title III, Section 313. The source of this database is the U.S. EPA.

A review of the TRIS list, as provided by EDR, and dated 12/31/2014 has revealed that there are 5 TRIS sites within approximately 4 miles of the target property.

Equal/Higher Elevation	Address	Direction / Distance	Map ID	Page
AMERICAN SUPERCONDUC	***64 JACKSON RD***	***SSW >2 (2.739 mi.)***	***ET1055***	***1309***
JOHNSON MATTHEY PHAR	25 PATTON RD	SSW >2 (3.269 mi.)	HA1400	1764

Lower Elevation	Address	Direction / Distance	Map ID	Page
U S ARMY GARRISON FO	4217A JACKSON RD	S 1 - 2 (1.925 mi.)	CD612	693
HOLLINGSWORTH & VOSE	219 TOWNSEND RD	NNW >2 (2.985 mi.)	FS1195	1502
VITASOY USA	1 NEW ENGLAND WAY	ESE >2 (3.723 mi.)	IK1605	2058

SSTS: Section 7 of the Federal Insecticide, Fungicide and Rodenticide Act, as amended (92 Stat. 829) requires all registered pesticide-producing establishments to submit a report to the Environmental Protection Agency by March 1st each year. Each establishment must report the types and amounts of pesticides, active ingredients and devices being produced, and those having been produced and sold or distributed in the past year.

A review of the SSTS list, as provided by EDR, and dated 12/31/2009 has revealed that there is 1 SSTS site within approximately 4 miles of the target property.

Lower Elevation	Address	Direction / Distance	Map ID	Page
RESOURCE ALLIANCE, I	1-B SCULLEY RD	SSE 1 - 2 (1.127 mi.)	AF187	218

ROD: Record of Decision. ROD documents mandate a permanent remedy at an NPL (Superfund) site containing technical and health information to aid the cleanup.

A review of the ROD list, as provided by EDR, and dated 11/25/2013 has revealed that there is 1 ROD site within approximately 4 miles of the target property.

Equal/Higher Elevation	Address	Direction / Distance	Map ID	Page
US ARMY GARRISON FOR	***30 QUEBEC ST***	***SSW >2 (2.678 mi.)***	***EN1016***	***1150***

RAATS: The RCRA Administration Action Tracking System contains records based on enforcement actions issued under RCRA and pertaining to major violators. It includes administrative and civil actions brought by the United States Environmental Protection Agency. The source of this database is the U.S. EPA.

A review of the RAATS list, as provided by EDR, and dated 04/17/1995 has revealed that there are 2 RAATS sites within approximately 4 miles of the target property.

Equal/Higher Elevation	Address	Direction / Distance	Map ID	Page
US ARMY GARRISON FOR	***30 QUEBEC ST***	***SSW >2 (2.678 mi.)***	***EN1016***	***1150***
NORTH AMERICAN WOOD	***8 WHITING AVENUE EXT***	***NNE >2 (2.902 mi.)***	***FD1128***	***1402***

EXECUTIVE SUMMARY

PRP: A listing of verified Potentially Responsible Parties

A review of the PRP list, as provided by EDR, and dated 10/25/2013 has revealed that there is 1 PRP site within approximately 4 miles of the target property.

Equal/Higher Elevation	Address	Direction / Distance	Map ID	Page
US ARMY GARRISON FOR	***30 QUEBEC ST***	***SSW >2 (2.678 mi.)***	***EN1016***	***1150***

PADS: The PCB Activity Database identifies generators, transporters, commercial storers and/or brokers and disposers of PCBs who are required to notify the United States Environmental Protection Agency of such activities. The source of this database is the U.S. EPA.

A review of the PADS list, as provided by EDR, and dated 01/20/2016 has revealed that there is 1 PADS site within approximately 4 miles of the target property.

Equal/Higher Elevation	Address	Direction / Distance	Map ID	Page
US ARMY GARRISON FOR	***30 QUEBEC ST***	***SSW >2 (2.678 mi.)***	***EN1016***	***1150***

ICIS: The Integrated Compliance Information System (ICIS) supports the information needs of the national enforcement and compliance program as well as the unique needs of the National Pollutant Discharge Elimination System (NPDES) program.

A review of the ICIS list, as provided by EDR, and dated 01/23/2015 has revealed that there are 10 ICIS sites within approximately 4 miles of the target property.

Equal/Higher Elevation	Address	Direction / Distance	Map ID	Page
SHIRLEY DPW	***158 GREAT RD***	***W 1 - 2 (1.826 mi.)***	***BZ534***	***589***
NORTHROP GRUMMAN	***53 JACKSON ROAD***	***SSW >2 (2.846 mi.)***	***EX1099***	***1382***
PINGRY HILL DEVELOPM	***60 SNAKE HILL ROAD***	***ESE >2 (2.850 mi.)***	***1101***	***1384***
GROTON, TOWN OF	***173 MAIN STREET***	***NE >2 (2.933 mi.)***	***FO1165***	***1424***

Lower Elevation	Address	Direction / Distance	Map ID	Page
AYER WASTEWATER TREA	86 BROOK STREET	S 1/2 - 1 (0.889 mi.)	Q76	131
DEVENS COMMERCE CENT	***43 BUENA VISTA ST***	***SSW 1 - 2 (1.834 mi.)***	***CA542***	***595***
KRAFT FOODS	***15 INDEPENDENCE DR***	***S 1 - 2 (1.863 mi.)***	***BW559***	***641***
CPF INC	***25 COPELAND DR.***	***SE >2 (2.421 mi.)***	***DU866***	***1009***
HOLLINGSWORTH & VOSE	219 TOWNSEND ROAD	NNW >2 (2.985 mi.)	FS1201	1547
CATANIA-SPAGNA	***1 NEMCO WAY***	***E >2 (3.812 mi.)***	***IQ1637***	***2103***

FTTS: FTTS tracks administrative cases and pesticide enforcement actions and compliance activities related to FIFRA, TSCA and EPCRA (Emergency Planning and Community Right-to-Know Act) over the previous five years. To maintain currency, EDR contacts the Agency on a quarterly basis.

A review of the FTTS list, as provided by EDR, has revealed that there are 2 FTTS sites within approximately 4 miles of the target property.

Equal/Higher Elevation	Address	Direction / Distance	Map ID	Page
GROTON SCHOOL	***282 FARMERS ROW***	***NNE 1 - 2 (1.624 mi.)***	***BP474***	***538***
Database: FTTS INSP, Date of Government Version: 04/09/2009				
BOUTWELL	***78 HOLLIS ST***	***NNE >2 (3.196 mi.)***	***GM1365***	***1706***
Database: FTTS INSP, Date of Government Version: 04/09/2009				

EXECUTIVE SUMMARY

MLTS: The Material Licensing Tracking System is maintained by the Nuclear Regulatory Commission and contains a list fo approximately 8,100 sites which possess or use radioactive materials and are subject to NRC licensing requirements.

A review of the MLTS list, as provided by EDR, and dated 03/07/2016 has revealed that there is 1 MLTS site within approximately 4 miles of the target property.

Equal/Higher Elevation	Address	Direction / Distance	Map ID	Page
DEACONESS-NASHOBA HO	200 GROTON ROAD	E 1 - 2 (1.617 mi.)	BN470	510

HIST FTTS: A complete administrative case listing from the FIFRA/TSCA Tracking System (FTTS) for all ten EPA regions. The information was obtained from the National Compliance Database (NCDB). NCDB supports the implementation of FIFRA (Federal Insecticide, Fungicide, and Rodenticide Act) and TSCA (Toxic Substances Control Act). Some EPA regions are now closing out records. Because of that, and the fact that some EPA regions are not providing EPA Headquarters with updated records, it was decided to create a HIST FTTS database. It included records that may not be included in the newer FTTS database updates. This database is no longer updated.

A review of the HIST FTTS list, as provided by EDR, has revealed that there are 2 HIST FTTS sites within approximately 4 miles of the target property.

Equal/Higher Elevation	Address	Direction / Distance	Map ID	Page
GROTON SCHOOL	***282 FARMERS ROW***	***NNE 1 - 2 (1.624 mi.)***	***BP474***	***538***
Database: HIST FTTS INSP, Date of Government Version: 10/19/2006				
BOUTWELL	***78 HOLLIS ST***	***NNE >2 (3.196 mi.)***	***GM1365***	***1706***
Database: HIST FTTS INSP, Date of Government Version: 10/19/2006				

Department of Transporation, Office of Pipeline Safety Incident and Accident data.

A review of the DOT OPS list, as provided by EDR, and dated 07/31/2012 has revealed that there is 1 DOT OPS site within approximately 4 miles of the target property.

Equal/Higher Elevation	Address	Direction / Distance	Map ID	Page
BOSTON GAS CO	44 WILLOWDALE ROAD	NNE >2 (3.140 mi.)	GK1306	1664

CONSENT: Major Legal settlements that establish responsibility and standards for cleanup at NPL (superfund) sites. Released periodically by U.S. District Courts after settlement by parties to litigation matters.

A review of the CONSENT list, as provided by EDR, and dated 12/31/2015 has revealed that there is 1 CONSENT site within approximately 4 miles of the target property.

Equal/Higher Elevation	Address	Direction / Distance	Map ID	Page
US ARMY GARRISON FOR	***30 QUEBEC ST***	***SSW >2 (2.678 mi.)***	***EN1016***	***1150***

EXECUTIVE SUMMARY

US AIRS: The database is a sub-system of Aerometric Information Retrieval System (AIRS). AFS contains compliance data on air pollution point sources regulated by the U.S. EPA and/or state and local air regulatory agencies. This information comes from source reports by various stationary sources of air pollution, such as electric power plants, steel mills, factories, and universities, and provides information about the air pollutants they produce. Action, air program, air program pollutant, and general level plant data. It is used to track emissions and compliance data from industrial plants.

A review of the US AIRS list, as provided by EDR, has revealed that there are 29 US AIRS sites within approximately 4 miles of the target property.

Equal/Higher Elevation	Address	Direction / Distance	Map ID	Page
AMERICAN SUPERCONDUC	***64 JACKSON ROAD***	***ESE 1 - 2 (1.070 mi.)***	***V142***	***185***
Database: US AIRS (AFS), Date of Government Version: 10/20/2015				
NASHOBA VALLEY MEDIC	***200 GROTON RD***	***E 1 - 2 (1.617 mi.)***	***BN471***	***510***
Database: US AIRS MINOR, Date of Government Version: 10/20/2015				
GROTON SCHOOL	***282 FARMERS ROW***	***NNE 1 - 2 (1.624 mi.)***	***BP474***	***538***
Database: US AIRS (AFS), Date of Government Version: 10/20/2015				
POLYCARBON INDUSTRIE	88 JACKSON RD BLDG 6	SSW >2 (2.520 mi.)	ED901	1064
Database: US AIRS MINOR, Date of Government Version: 10/20/2015				
BEMIS SEAM TAPE DIV	***100 AYER RD***	***SW >2 (2.645 mi.)***	***EJ983***	***1123***
Database: US AIRS MINOR, Date of Government Version: 10/20/2015				
US ARMY DEVENS RFTA	30 QUEBEC STREET - U	SSW >2 (2.678 mi.)	EN1017	1257
Database: US AIRS (AFS), Date of Government Version: 10/20/2015				
BEMIS ASSOCIATES INC	***ONE BEMIS WAY***	***SW >2 (2.723 mi.)***	***ER1045***	***1302***
Database: US AIRS (AFS), Date of Government Version: 10/20/2015				
MADIGAN LIME CORPORA	***8 SHAKER RD***	***SE >2 (2.897 mi.)***	***FF1124***	***1397***
Database: US AIRS MINOR, Date of Government Version: 10/20/2015				
BRISTOL-MYERS SQUIBB	***38 JACKSON RD***	***SSW >2 (2.980 mi.)***	***FR1190***	***1470***
Database: US AIRS (AFS), Date of Government Version: 10/20/2015				
FEDERAL MEDICAL CENT	42 PATTON ROAD	SSW >2 (3.195 mi.)	GU1362	1705
Database: US AIRS MINOR, Date of Government Version: 10/20/2015				
JOHNSON MATTHEY PHAR	***25 PATTON RD***	***SSW >2 (3.269 mi.)***	***HA1403***	***1766***
Database: US AIRS (AFS), Date of Government Version: 10/20/2015				
MCI SHIRLEY	***HARVARD RD***	***SSW >2 (3.790 mi.)***	***IO1625***	***2073***
Database: US AIRS (AFS), Date of Government Version: 10/20/2015				
SHANKLIN CORP	***100 WESTFORD RD***	***E >2 (3.806 mi.)***	***IP1633***	***2094***
Database: US AIRS MINOR, Date of Government Version: 10/20/2015				

Lower Elevation	Address	Direction / Distance	Map ID	Page
FOX PACKAGING COMPAN	95 FITCHBURG ROAD	NNE 1/8 - 1/4 (0.216 mi.)	A5	36
Database: US AIRS (AFS), Date of Government Version: 10/20/2015				
RUBBAIR DOOR INC.	***100 GROTON SHIRLEY R***	***NNE 1/4 - 1/2 (0.340 mi.)***	***F22***	***52***
Database: US AIRS (AFS), Date of Government Version: 10/20/2015				
DEVENS COMMERCE CTR	43 BUENA VISTA STREE	S 1 - 2 (1.852 mi.)	CA548	625
Database: US AIRS MINOR, Date of Government Version: 10/20/2015				
PERFORMANCE CORRUGAT	***50 INDEPENDANCE DRIV***	***S 1 - 2 (1.865 mi.)***	***CB560***	***643***
Database: US AIRS MINOR, Date of Government Version: 10/20/2015				
SOUTHERN CONTAINER	51 INDEPENDENCE DRIV	SSE 1 - 2 (1.903 mi.)	CH606	687
Database: US AIRS MINOR, Date of Government Version: 10/20/2015				
SONOCO PRODUCTS	***18 INDEPENDENCE DR***	***S 1 - 2 (1.957 mi.)***	***CJ623***	***703***
Database: US AIRS MINOR, Date of Government Version: 10/20/2015				

EXECUTIVE SUMMARY

Lower Elevation	Address	Direction / Distance	Map ID	Page
MA ARMY NATIONAL GUA	***81 BARNUM RD***	***SSE >2 (2.122 mi.)***	***CT684***	***784***
Database: US AIRS MINOR, Date of Government Version: 10/20/2015				
112 BARNHAM RD LLC	BARNUM ROAD LOT #2	SSE >2 (2.242 mi.)	CY745	867
Database: US AIRS (AFS), Date of Government Version: 10/20/2015				
C P F INC	***25 COPELAND DR***	***SE >2 (2.421 mi.)***	***DU867***	***1019***
Database: US AIRS MINOR, Date of Government Version: 10/20/2015				
HOLLINGSWORTH & VOSE	***TOWNSEND ROAD***	***NNW >2 (2.985 mi.)***	***FS1196***	***1502***
Database: US AIRS (AFS), Date of Government Version: 10/20/2015				
18 PHOENIX PARK LLC	18 PHOENIX STREET	SW >2 (3.054 mi.)	FT1248	1590
Database: US AIRS MINOR, Date of Government Version: 10/20/2015				
JP ROUTHIER & SONS L	43 WILLOW ST	ESE >2 (3.439 mi.)	HP1496	1952
Database: US AIRS MINOR, Date of Government Version: 10/20/2015				
NEW ENGLAND BUSINESS	500 MAIN STREET	NNE >2 (3.458 mi.)	HT1507	1961
Database: US AIRS MINOR, Date of Government Version: 10/20/2015				
CREATIVE MATERIALS	12 WILLOW RD	ESE >2 (3.618 mi.)	IA1571	2027
Database: US AIRS (AFS), Date of Government Version: 10/20/2015				
KRAFT FOODS GLOBAL I	5 NEMCO WAY	E >2 (3.709 mi.)	II1597	2045
Database: US AIRS MINOR, Date of Government Version: 10/20/2015				
HORIZON MILLING L.L.	***NEMCO WAY***	***E >2 (3.903 mi.)***	***IQ1663***	***2141***
Database: US AIRS MINOR, Date of Government Version: 10/20/2015				

FINDS: The Facility Index System contains both facility information and "pointers" to other sources of information that contain more detail. These include: RCRIS; Permit Compliance System (PCS); Aerometric Information Retrieval System (AIRS); FATES (FIFRA [Federal Insecticide Fungicide Rodenticide Act] and TSCA Enforcement System, FTTS [FIFRA/TSCA Tracking System]; CERCLIS; DOCKET (Enforcement Docket used to manage and track information on civil judicial enforcement cases for all environmental statutes); Federal Underground Injection Control (FURS); Federal Reporting Data System (FRDS); Surface Impoundments (SIA); TSCA Chemicals in Commerce Information System (CICS); PADS; RCRA-J (medical waste transporters/disposers); TRIS; and TSCA. The source of this database is the U.S. EPA/NTIS.

A review of the FINDS list, as provided by EDR, and dated 07/20/2015 has revealed that there are 263 FINDS sites within approximately 4 miles of the target property.

Equal/Higher Elevation	Address	Direction / Distance	Map ID	Page
BURLINGTON USED AUTO	***127 HAZEN RD***	***W 1 - 2 (1.030 mi.)***	***X106***	***150***
AMERICAN SUPERCONDUC	***64 JACKSON ST***	***ESE 1 - 2 (1.070 mi.)***	***V141***	***184***
PAGE SCHOOL	***115 WASHINGTON STREE***	***ESE 1 - 2 (1.387 mi.)***	***BB377***	***435***
HILLTOP SCHOOL	***117 WASHINGTON ST***	***ESE 1 - 2 (1.399 mi.)***	***BB384***	***446***
AYER HIGH SCHOOL	***141 WASHINGTON ST***	***ESE 1 - 2 (1.530 mi.)***	***BJ440***	***487***
LENSCRAFTERS #472	***1070 IYANOUGH RD***	***ESE 1 - 2 (1.560 mi.)***	***BJ458***	***499***
DEACONESS NASHOBA HO	***UNKNOWN***	***E 1 - 2 (1.604 mi.)***	***BN466***	***503***
GROTON SCHOOL	***282 FARMERS ROW***	***NNE 1 - 2 (1.624 mi.)***	***BP474***	***538***
NASHOBA CONDOMINIUM	***190 GROTON RD***	***E 1 - 2 (1.632 mi.)***	***BN477***	***542***
AUTUMN RIDGE DEVELOP	***GROTON ROAD***	***E 1 - 2 (1.637 mi.)***	***BN488***	***555***
DEACONESS NASHOBA HO	***200 GROTON ROAD***	***E 1 - 2 (1.664 mi.)***	***BN493***	***557***
AYER TRANSFER STATIO	***GROTON HARVARD RD***	***ESE 1 - 2 (1.775 mi.)***	***514***	***571***
ACME MOBILE HOME PAR	***154 GREAT RD***	***W 1 - 2 (1.783 mi.)***	***BU517***	***573***
SHIRLEY TOWN OF	***158 GREAT RD***	***W 1 - 2 (1.826 mi.)***	***BZ533***	***589***
SHIRLEY DPW	***158 GREAT RD***	***W 1 - 2 (1.826 mi.)***	***BZ534***	***589***
TNT AUTO WORKS	***212 GREAT RD***	***WNW >2 (2.234 mi.)***	***DC734***	***862***

EXECUTIVE SUMMARY

Equal/Higher Elevation	Address	Direction / Distance	Map ID	Page
GREAT ROAD AUTOMOTIV	218 GREAT RD	WNW >2 (2.257 mi.)	DC784	909
TOWNSEND COLLISION	206 GREAT RD	WNW >2 (2.277 mi.)	DC792	915
SHIRLEY ANIMAL CLINI	38 PARKER RD	W >2 (2.322 mi.)	DO816	938
IMPACT TECHNOLOGY DE	100 JACKSON RD	SSW >2 (2.427 mi.)	DW874	1039
TARBELL SCHOOL	73 PEPPERELL ROAD	NNW >2 (2.529 mi.)	EB909	1071
XINETICS	31-37 MACARTHUR AVE	SSW >2 (2.536 mi.)	913	1075
WORLEY JOHN W	44 FARMERS ROW	NNE >2 (2.536 mi.)	EH915	1076
TERRANOVA AUTO BODY	40 LITTLETON RD	SE >2 (2.536 mi.)	EI917	1079
SMART FUEL	42 LITTLETON RD	SE >2 (2.551 mi.)	EI923	1087
AECOM	325 AYER RD	SE >2 (2.627 mi.)	EM960	1108
BEMIS SEAM TAPE DIV	100 AYER RD	SW >2 (2.645 mi.)	EJ983	1123
BEMIS SEAM TAPE UNIT	100 AYER RD	SW >2 (2.645 mi.)	EJ990	1137
US ARMY DEVENS RFTA	31 QUEBEC ST	SSW >2 (2.657 mi.)	EN1000	1142
GROTON COLLECTION SY	TOWN HALL	NE >2 (2.680 mi.)	EP1019	1266
BEMIS ASSOCIATES INC	ONE BEMIS WAY	SW >2 (2.723 mi.)	ER1045	1302
CVS 2680	106 BOSTON RD	NE >2 (2.773 mi.)	EV1065	1326
PC MYETTE INC	120 BOSTON RD	ENE >2 (2.774 mi.)	EU1069	1334
DENTAL ASSOCIATES OF	100 BOSTON RD	NE >2 (2.775 mi.)	EV1072	1335
EMERSON HOSPITAL HEA	100 BOSTON RD	NE >2 (2.775 mi.)	EV1073	1335
LAWRENCE ACADEMY	26 POWDER HOUSE RD	NE >2 (2.811 mi.)	ES1084	1342
BUCKINGHAM BUS CO IN	40 STATION ST	NE >2 (2.821 mi.)	EY1088	1345
HARVARD OUTDOOR POWE	289 AYER RD	SSE >2 (2.835 mi.)	FB1092	1354
NORTHROP GRUMMAN	53 JACKSON ROAD	SSW >2 (2.846 mi.)	EX1099	1382
PINGRY HILL DEVELOPM	60 SNAKE HILL ROAD	ESE >2 (2.850 mi.)	1101	1384
MAY & HALLY INC	40 COURT ST	NE >2 (2.851 mi.)	EY1103	1385
A PLUS AUTO BODY INC	65 FRONT ST	SW >2 (2.888 mi.)	FC1116	1390
MADIGAN LIME CORPORA	8 SHAKER RD	SE >2 (2.897 mi.)	FF1124	1397
TIP-TOWING	137 MAIN ST	NE >2 (2.917 mi.)	EZ1147	1414
GROTON	GROTON	NE >2 (2.920 mi.)	EZ1149	1415
GROTON DUNSTABLE REG	145 MAIN STREET BOX	NE >2 (2.920 mi.)	FJ1151	1416
BOUTWELL	145 MAIN STREET	NE >2 (2.920 mi.)	FJ1153	1419
GROTON, TOWN OF	173 MAIN STREET	NE >2 (2.933 mi.)	FO1165	1424
GOKEY & QUIN BUS CO	294 AYER RD	SSE >2 (2.939 mi.)	FH1171	1432
WEST GROTON SERVICE	217 MAIN ST	NNE >2 (2.963 mi.)	FP1179	1444
POWELL AUTOMOTIVE SE	15 ELM ST	NNE >2 (2.969 mi.)	FP1183	1451
BRISTOL-MYERS SQUIBB	38 JACKSON RD	SSW >2 (2.980 mi.)	FR1190	1470
VERIZON NEW ENGLAND	17 HOLLIS ST	NNE >2 (3.010 mi.)	FW1225	1569
R&F FURNITURE & REFI	285 GREAT RD	WNW >2 (3.016 mi.)	FX1230	1572
WILLIAMS RACING	266 AYER RD	SSE >2 (3.023 mi.)	FY1234	1575
MOHAWK VILLAGE MOTOR	280 GREAT RD	WNW >2 (3.028 mi.)	FX1236	1577
WANG LABS INC	94 LOVERS LN	NE >2 (3.057 mi.)	1251	1591
GREENLEAF AUTO RECYC	2 GOING RD	WNW >2 (3.108 mi.)	GE1276	1607
INSURANCE AUTO AUCTI	2 GOING RD	WNW >2 (3.108 mi.)	GE1277	1612
GROTON EXCHANGE INC	318 MAIN ST	NNE >2 (3.116 mi.)	GD1288	1636
FOXGLOVE APARTMENTS	253 AYER RD	SSE >2 (3.126 mi.)	GH1298	1658
BILLS CITGO STATION	10 FRONT ST	SW >2 (3.142 mi.)	GI1308	1667
NET 4 U INC	10 FRONT ST	SW >2 (3.142 mi.)	GI1309	1669
CLASSIC COACH AUTO R	2 AYER RD	SW >2 (3.148 mi.)	GI1310	1669
EURO-METRIX	228 BOSTON RD	ENE >2 (3.155 mi.)	GN1318	1673
SHAKER PLACE OFFICES	233 AYER RD	SSE >2 (3.155 mi.)	GH1322	1674
VALLEY DESIGN CORP	2 SHAKER RD	SW >2 (3.165 mi.)	GP1335	1682
LEX COMPANY	2 SHAKER RD D106	SW >2 (3.165 mi.)	GP1336	1682
SOLVAY ENGINEERED PO	2 SHAKER RD	SW >2 (3.165 mi.)	GP1337	1683
CAROUSEL CABINETS	2 SHAKER RD D-101	SW >2 (3.165 mi.)	GP1339	1689
BURKART PHELAN INC	2 SHAKER RD D107	SW >2 (3.165 mi.)	GP1341	1691
LEN-ART PRESS	2 SHAKER RD	SW >2 (3.165 mi.)	GP1342	1691

EXECUTIVE SUMMARY

Equal/Higher Elevation	Address	Direction / Distance	Map ID	Page
BOUTWELL SCHOOL	78 HOLLIS ST	NNE >2 (3.196 mi.)	GM1366	1707
JILL REALTY TRUST-WE	231 AYER RD	SSE >2 (3.208 mi.)	GV1369	1709
SRP	231 AYER RD	SSE >2 (3.208 mi.)	GV1371	1709
SHIRLEY	SHIRLEY	SW >2 (3.216 mi.)	GR1375	1713
INSCO	412 MAIN ST.	NNE >2 (3.230 mi.)	GW1379	1718
FEDERAL MEDICAL CENT	42 PATTON RD	SSW >2 (3.231 mi.)	GU1386	1729
LANDRY DEHART AUTO B	MAIN ST	SW >2 (3.239 mi.)	GR1390	1733
TREMBLAYS GARAGE	MAIN ST	SW >2 (3.239 mi.)	GR1391	1734
JOHNSON MATTHEY PHAR	25 PATTON ROAD	SSW >2 (3.268 mi.)	HA1397	1740
ARCHAEOLOGICAL CONSE	316 BOSTON RD	ENE >2 (3.296 mi.)	1433	1856
GIONETS AUTO REPAIRS	4 MAIN ST	SW >2 (3.311 mi.)	HE1437	1868
MCI SHIRLEY DEPT OF	4-7 HARVARD RD	SW >2 (3.366 mi.)	HJ1457	1895
EGLOMISE DESIGNS	17 LEOMINSTER RD	SW >2 (3.414 mi.)	HO1482	1942
PRECISION PRINTING	17 LEOMINSTER RD	SW >2 (3.414 mi.)	HO1483	1943
HERITAGE CABINETS	17 LEOMINSTER RD	SW >2 (3.414 mi.)	HO1485	1944
UNITED STATES HELMET	17 LEOMINSTER RD	SW >2 (3.414 mi.)	HO1486	1944
GEORGE FROST COMPANY	17 LEOMINSTER RD	SW >2 (3.414 mi.)	HO1488	1949
GROTON VETERINARY HO	171 LOWELL RD	NE >2 (3.427 mi.)	HQ1491	1950
AYER ROAD PROPERTIES	203 AYER ROAD	SSE >2 (3.476 mi.)	HU1515	1970
AYER ROAD PROPERTIES	188 AYER ROAD	SSE >2 (3.542 mi.)	HU1534	1988
LURA WHITE SCHOOL	34 LANCASTER ROAD	SW >2 (3.557 mi.)	HZ1551	2013
SHIRLEY WATER DISTRI		WSW >2 (3.624 mi.)	ID1576	2032
OFFICES AT HARVARD P	196 AYER RD	SSE >2 (3.628 mi.)	1577	2032
VERIZON WIRELESS LUN	2005 MASSACHUSETTS A	WNW >2 (3.631 mi.)	1578	2033
ERICS TRUCK & AUTO	81 WESTFORD RD	E >2 (3.727 mi.)	IH1608	2060
ANCOM CUSTOM CABINET	22 BRYAN WAY	E >2 (3.762 mi.)	IH1615	2063
APPLE ORCHARD ESTATE	ROYAL ROAD	SW >2 (3.789 mi.)	IJ1621	2068
MCI SHIRLEY	HARVARD RD	SSW >2 (3.790 mi.)	IO1625	2073
SHANKLIN CORP	100 WESTFORD RD	E >2 (3.806 mi.)	IP1632	2093
OFF HUNTING HILL ROA	OFF HUNTING HILL ROA	WNW >2 (3.864 mi.)	1653	2133
AL PRIME ENERGY CONS	619 BOSTON RD	ENE >2 (3.911 mi.)	IU1664	2145
PRECISION WELDMENTS	67 LANCASTER RD	SW >2 (3.935 mi.)	IT1674	2155

Lower Elevation	Address	Direction / Distance	Map ID	Page
FOX PACKAGING CO.	95 FITCHBURG RD.	NNE 1/8 - 1/4 (0.216 mi.)	A3	35
HOOD DISTRIBUTION	91 FITCHBURG RD	NE 1/8 - 1/4 (0.219 mi.)	B7	38
KTR EUROPEAN MOTOR S	99 FITCHBURG	NNW 1/4 - 1/2 (0.317 mi.)	E13	46
KANE GROUP INC	99 FITCHBURG RD	NNW 1/4 - 1/2 (0.317 mi.)	E15	47
EXPLOSIVES ENGINEERI	99 FITCHBURG RD	NNW 1/4 - 1/2 (0.317 mi.)	E18	49
R ROWSELL TANK & PUM	99 FITCHBURG RD	NNW 1/4 - 1/2 (0.317 mi.)	E19	51
R ROWSEL TANK & PUMP	99 FITCHBURG RD	NNW 1/4 - 1/2 (0.317 mi.)	E20	51
RUBBAIR DOOR INC.	100 GROTON SHIRLEY R	NNE 1/4 - 1/2 (0.340 mi.)	F22	52
MA STATE POLICE FLEE	110 FITCHBURG RD	NW 1/4 - 1/2 (0.361 mi.)	E25	75
LORDEN OIL CO, INC	69 FITCHBURG RD	E 1/4 - 1/2 (0.363 mi.)	D26	76
AVS INC	60 FITCHBURG RD	ESE 1/4 - 1/2 (0.426 mi.)	G29	84
HANNAFORD SUPERMARKE	22 FITCHBURG RD	ESE 1/2 - 1 (0.545 mi.)	H32	85
TURBO LUBE	21 FITCHBURG RD	ESE 1/2 - 1 (0.558 mi.)	H35	88
LEASING VENTURES INC	33 GREAT RD	WNW 1/2 - 1 (0.600 mi.)	I41	91
DEE BUS SERVICE INC	33 GREAT RD	WNW 1/2 - 1 (0.600 mi.)	I43	92
SUPERIOR INDUSTRIES	33 GREAT RD	WNW 1/2 - 1 (0.600 mi.)	I44	92
HERFCO INCORPORATED	9 GREAT RD	NW 1/2 - 1 (0.611 mi.)	J46	93
FMC/TULCO INC	9 BISHOP RD.	SE 1/2 - 1 (0.734 mi.)	L49	97
PARK ST GARAGE	7 BISHOP RD	SE 1/2 - 1 (0.734 mi.)	L58	117
DUCHESNES BODY & FEN	106 PARK ST	ESE 1/2 - 1 (0.739 mi.)	K60	118
MY MECHANIC	100 PARK ST	ESE 1/2 - 1 (0.747 mi.)	M64	123

EXECUTIVE SUMMARY

Lower Elevation	Address	Direction / Distance	Map ID	Page
AYER WASTEWATER TREA	86 BROOK STREET	S 1/2 - 1 (0.889 mi.)	Q75	130
GMT TECHNOLOGIES INC	66 PARK ST	SE 1/2 - 1 (0.920 mi.)	S80	133
BEST PHOTOS QUICKLY	66 PARK ST	SE 1/2 - 1 (0.920 mi.)	S82	134
KLEENIT INC	44 PARK ST	SE 1/2 - 1 (0.992 mi.)	S95	142
SMALLEY JOE CHEVROLE	63 PARK ST	SE 1/2 - 1 (0.993 mi.)	S99	145
JIFFY LUBE 1152	38 PARK ST	SE 1 - 2 (1.043 mi.)	W111	154
NASHUA RIVER RAIL TR	BETWEEN PARK STREET	ESE 1 - 2 (1.054 mi.)	AA122	164
UNITED WALKER	85 WALKER RD	SW 1 - 2 (1.068 mi.)	AB137	182
CUMBERLAND FARMS INC	30 PARK ST	SE 1 - 2 (1.071 mi.)	W145	188
KEOLIS COMMUTER SERV	75 SOUTH MAIN ST	SSE 1 - 2 (1.080 mi.)	Y157	203
FORMER GAS STATION	25 PARK ST	SE 1 - 2 (1.100 mi.)	W162	205
EXXON COMPANY USA	20-30 PARK ST	SE 1 - 2 (1.114 mi.)	W175	214
KMS PACKAGING & WARE	1 SCULLEY RD BLDG A	SSE 1 - 2 (1.127 mi.)	AF185	217
RESOURCE ALLIANCE IN	1-B SCULLEY RD	SSE 1 - 2 (1.127 mi.)	AF188	219
ALL-AMERICAN-RECYCLI	1 SCULLEY RD UNIT B	SSE 1 - 2 (1.127 mi.)	AF189	220
BUMPER TO BUMPER AUT	50 WEST MAIN ST	SE 1 - 2 (1.143 mi.)	AD205	228
THERMO-FAB	76 WALKER RD	SSW 1 - 2 (1.171 mi.)	AK231	245
REGGIO REGISTER CO I	12 SHIRLEY ST	SSE 1 - 2 (1.172 mi.)	AD233	246
DANS AUTO FRAME	190 WEST MAIN ST	S 1 - 2 (1.193 mi.)	AJ246	277
CHANDLER MACHINE CO	30 WEST ST	SE 1 - 2 (1.199 mi.)	AG248	278
NEW ENGLAND TELEPHON	26 PLEASANT ST	SE 1 - 2 (1.210 mi.)	AG253	282
DALAN INC	68 WALKER RD	SSW 1 - 2 (1.217 mi.)	AK262	287
CHANDLER MACHINE CO	35 WEST ST	SE 1 - 2 (1.228 mi.)	AM277	301
ARCHER'S MOBIL	70 MAIN ST	SE 1 - 2 (1.239 mi.)	AM285	313
PAN AM SOUTHERN RAIL	DEPOT SQUARE MAIN ST	SE 1 - 2 (1.245 mi.)	AM289	318
ESQUIRE CLEANERS	211 WEST MAIN ST	S 1 - 2 (1.257 mi.)	AP297	343
AYER SPORTS AND SCRE	38 MAIN ST	SE 1 - 2 (1.294 mi.)	AS319	365
DEVENS MASS DEVELOP	44 MACPHERSON RD	SSW 1 - 2 (1.315 mi.)	AU325	369
MOTIVA ENTERPRISES L	215 WEST MAIN ST	S 1 - 2 (1.326 mi.)	AV333	376
LEN ART PRESS	16 NEWTON ST	SE 1 - 2 (1.342 mi.)	AO347	409
BYRONS AIR CONDITION	11 TANNERY ST	SE 1 - 2 (1.348 mi.)	AS349	409
AYER	AYER	SE 1 - 2 (1.375 mi.)	AZ365	419
MICRON PLASTICS INC	30 FAULKNER ST	SE 1 - 2 (1.399 mi.)	AZ381	442
INFO INC	30 FAULKNER ST	SE 1 - 2 (1.399 mi.)	AZ382	442
KLEENIT INC	31 CENTRAL AVE	SE 1 - 2 (1.500 mi.)	BG409	458
SHRIVER JOB CORPS CE	270 JACKSON RD	S 1 - 2 (1.536 mi.)	BK444	491
U. S. ARMY GARRISON	4217A JACKSON RD	S 1 - 2 (1.538 mi.)	BK445	491
GRADY RESEARCH	323 WEST MAIN ST	SSW 1 - 2 (1.558 mi.)	BM453	495
RANDOLPH & BALDWIN	BLIGH ST	SE 1 - 2 (1.587 mi.)	BH465	503
MASS BIO CONVERSION	COOK ST	S 1 - 2 (1.616 mi.)	BO468	504
KLEENIT INC	44 PROSPECT ST	SE 1 - 2 (1.629 mi.)	BL475	541
DEVENS REGIONAL HAZ	8 COOK ST	S 1 - 2 (1.633 mi.)	BO479	543
JP ROUTHIER & SONS I	27 COOK ST	S 1 - 2 (1.680 mi.)	BO501	561
WHEELABRATOR EOS INC	49 GRV POND RD	SE 1 - 2 (1.688 mi.)	BQ504	562
FRANCIS W PARKER	49 ANTIETAM STREET	S 1 - 2 (1.727 mi.)	508	564
SHIRLEY WATER DISTRI	17 PATTERSON RD	SW 1 - 2 (1.756 mi.)	BT512	570
SHIRLEY WATER DISTRI	15 PATTERSON ROAD	SW 1 - 2 (1.756 mi.)	BT513	570
SEELEYS AUTOMOTIVE	85 CENTRAL AVE	SE 1 - 2 (1.813 mi.)	BX527	582
MURPHY R CO INC	13 GROTON HARVARD RD	SE 1 - 2 (1.827 mi.)	BX537	591
DEVENS COMMERCE CENT	43 BUENA VISTA ST	SSW 1 - 2 (1.834 mi.)	CA542	595
FEDERAL MEDICAL CENT	36 INDEPENDENCE DR	S 1 - 2 (1.840 mi.)	CB546	620
ROCKTENN-SOUTHERN CO	51 INDEPENDENCE DR	S 1 - 2 (1.862 mi.)	CB553	629
KRAFT FOODS	15 INDEPENDENCE DR	S 1 - 2 (1.863 mi.)	BW559	641
PERFORMANCE CORRUGAT	50 INDEPENDANCE DRIV	S 1 - 2 (1.865 mi.)	CB560	643
OZARK AUTOMOTIVE DIS	15 INDEPENDENCE	S 1 - 2 (1.881 mi.)	BW572	668
WARILAS AUTO REPAIR	200 AYER RD	SW 1 - 2 (1.903 mi.)	CG602	684

EXECUTIVE SUMMARY

Lower Elevation	Address	Direction / Distance	Map ID	Page
SOUTHERN CONTAINER	51 INDEPENDENCE DR	SSE 1 - 2 (1.915 mi.)	CH609	689
COMREX CORP	19 PINE RD	SE 1 - 2 (1.916 mi.)	CF610	690
SONOCO PRODUCTS	18 INDEPENDENCE DR	S 1 - 2 (1.957 mi.)	CJ623	703
VERIZON WIRELESS	94 WEST MAIN ST	NNW 1 - 2 (1.969 mi.)	632	712
DISTRICT COURTHOUSE,	DISTRICT COURTHOUSE,	ESE 1 - 2 (1.998 mi.)	CI637	714
VEHICLES UNLIMITED I	121 CENTRAL AVE	SE >2 (2.012 mi.)	CI642	717
WEST GROTON SERVICE	217 WEST MAIN ST	N >2 (2.081 mi.)	CP664	741
CAINS FOODS LP	144 EAST MAIN ST	SE >2 (2.091 mi.)	CM673	765
EVERETT PLATING OF L	123 CENTRAL AVE	SE >2 (2.113 mi.)	CR676	768
AOTCO	123 CENTRAL AVE	SE >2 (2.113 mi.)	CR679	777
UPS SUPPLY CHAIN SOL	66 SARATOGA BLVD	S >2 (2.119 mi.)	CS681	782
DEVENS MASS DEVELOP	49 BARNUM ROAD	SE >2 (2.129 mi.)	CU686	807
GUILFORD MOTOR EXPRE	133 BARNUM RD	SE >2 (2.146 mi.)	CV697	816
FAIRVIEW ORCHARDS IN	BARNUM RD	SE >2 (2.146 mi.)	CV698	817
MA NATIONAL GUARD MA	87 BARNUM RD BLDG 37	SE >2 (2.149 mi.)	CV701	823
US ARMY RESERVES 99T	115 BARNUM RD	SE >2 (2.175 mi.)	CX709	834
MEDIANEWS PRINTING C	78 BARNUM RD	SE >2 (2.184 mi.)	CV710	834
VERIZON NEW ENGLAND	5 SANDY POND RD	SE >2 (2.231 mi.)	CZ733	862
US ARMY RESERVE	115 BARNUM RD	SSE >2 (2.237 mi.)	CY738	863
NYPRO DEVENS	112 BARNUM RD	SSE >2 (2.243 mi.)	CY750	885
SAINT-GOBAIN CERAMIC	112 BARNUM RD	SSE >2 (2.243 mi.)	CY752	885
EVERGREEN SOLAR	112 BARNUM RD	SSE >2 (2.243 mi.)	CY754	886
HARRY SCHWARTZ & SON	20 SANDY POND RD	ESE >2 (2.259 mi.)	DF786	911
NUTCRACKER BRANDS IN	45 SARATOGA BLVD	S >2 (2.273 mi.)	DG789	913
NIELSEN MOULDING DES	MAIN ST	NNW >2 (2.282 mi.)	DH796	926
NEW ENGLAND SHEETS L	36 SARATOGA	S >2 (2.292 mi.)	DG801	930
CAMPERS INN	4 LITTLETON RD	SE >2 (2.300 mi.)	CZ806	932
GERVAIS FORD INC	5 LITTLETON RD	SE >2 (2.304 mi.)	CZ810	934
DIAGNOSTIC INSTRUMEN	4 COPELAND DR	SE >2 (2.324 mi.)	DF818	938
PLEXUS ELECTRONIC AS	4 COPELAND DRIVE	SE >2 (2.324 mi.)	DF820	939
GLOBAL MONTELLO GROU	27 HARVARD RD	SE >2 (2.361 mi.)	DJ839	963
PK3 GROUP	18 SARATOGA BLVD	S >2 (2.372 mi.)	DS850	983
WEBSTER VETERINARY S	137 BARNUM RD	SSE >2 (2.410 mi.)	DT857	986
EPIC ENTERPRISES INC	11 COPELAND DR.	SE >2 (2.419 mi.)	DU860	988
NORTHEAST HOTFILL	25 COPELAND DR	SE >2 (2.421 mi.)	DU862	1001
CPF INC	25 COPELAND DR.	SE >2 (2.421 mi.)	DU866	1009
PARKER AEROSPACE FLU	14 ROBBINS POND RD	S >2 (2.425 mi.)	DV870	1036
MAGNEMOTION INC	139 BARNUM RD	SSE >2 (2.431 mi.)	DT876	1040
EASY STREET SUBDIVIS	EASY STREET	ESE >2 (2.753 mi.)	EO1059	1323
HOLLINGSWORTH & VOSE	TOWNSEND ROAD	NNW >2 (2.985 mi.)	FS1196	1502
MILL STREET JUNKYARD	MILL STREET	NNE >2 (3.007 mi.)	FI1216	1563
DEVENS MASS DEVELOP	168 PATTON RD	S >2 (3.007 mi.)	FV1218	1563
PHOENIX PARK BUSINES	18 PHOENIX ST	SW >2 (3.054 mi.)	FT1249	1590
ENSERCH CORP	PHOENIX ST	SW >2 (3.086 mi.)	GC1262	1602
SAMSON OCEAN SYSTEMS	PHOENIX ST	SW >2 (3.086 mi.)	GC1263	1602
DALAN HITCH	PHOENIX ST	SW >2 (3.086 mi.)	GC1264	1603
OBRIENS AUTO BODY	PHOENIX ST	SW >2 (3.086 mi.)	GC1265	1603
CONDUCTORLAB SITE	MAIN ST	NNE >2 (3.280 mi.)	GW1412	1802
CONDUCTORLAB HONEYWE	430 MAIN ST	NNE >2 (3.280 mi.)	GW1413	1803
SANDY POND ESTATES	MOUNTAIN LAUREL WAY	ESE >2 (3.342 mi.)	1444	1877
GROTON COLLISION REP	455 MAIN ST	NNE >2 (3.359 mi.)	HD1450	1881
WILSONS SERVICE CENT	455 MAIN ST	NNE >2 (3.359 mi.)	HD1453	1884
HARVARD	HARVARD	SSE >2 (3.378 mi.)	1465	1910
NU CAR CARRIERS	BERKSHIRE BLVD	ESE >2 (3.421 mi.)	HP1489	1949
AYER OIL COMPANY	25D WESTFORD RD	ESE >2 (3.430 mi.)	HR1492	1950
ALLIED SYSYTEMS	51 BERKSHIRE RD	ESE >2 (3.451 mi.)	HP1499	1955

EXECUTIVE SUMMARY

Lower Elevation	Address	Direction / Distance	Map ID	Page
MARTIN-BROWER CO	***2 WILLOW RD***	***ESE >2 (3.453 mi.)***	***HS1503***	***1959***
DELUXE BUSINESS OPER	***500 MAIN ST***	***NNE >2 (3.458 mi.)***	***HT1505***	***1960***
EDART TRUCK RENTAL C	***16 WESTFORD RD***	***ESE >2 (3.472 mi.)***	***HR1514***	***1969***
LIBERTY TIRE RECYCLI	***15 WESTFORD RD***	***ESE >2 (3.493 mi.)***	***HR1518***	***1971***
AIR POWER OF NEW ENG	***11 WILLOWS RD***	***ESE >2 (3.508 mi.)***	***HP1524***	***1978***
IMEC INC	***11A WILLOW RD***	***ESE >2 (3.508 mi.)***	***HP1525***	***1980***
ATLAS INDUSTRIES	***6 WILLOWS RD***	***ESE >2 (3.543 mi.)***	***HW1535***	***1988***
MW LEAHY CO INC	***21 WESTFORD RD***	***ESE >2 (3.549 mi.)***	***HY1540***	***1992***
PAN AM AUTO UNLOADIN	***4 WILLOW ROAD***	***ESE >2 (3.551 mi.)***	***HW1543***	***2008***
RCS TRANSPORTATION	***4 WILLOW RD***	***ESE >2 (3.551 mi.)***	***HW1546***	***2010***
SILPRO MASONRY SYSTE	***2 NEW ENGLAND WAY***	***ESE >2 (3.558 mi.)***	***HY1554***	***2014***
BMA INC	***31 WILLOWS RD***	***ESE >2 (3.594 mi.)***	***IA1560***	***2019***
HORN PACKAGING	***11 WESTFORD ROAD***	***ESE >2 (3.603 mi.)***	***IB1561***	***2021***
CREATIVE MATERIALS I	***12 WILLOW RD***	***ESE >2 (3.618 mi.)***	***IA1572***	***2027***
JP ROUTHIER & SONS	***43 WILLOW STREET***	***ESE >2 (3.634 mi.)***	***IA1579***	***2033***
VERIZON WIRELESS	***43 WILLOW ST***	***ESE >2 (3.634 mi.)***	***IA1580***	***2034***
DEVENS MASS DEVELOP	88 SHERIDAN ROAD	S >2 (3.648 mi.)	IE1584	2036
VITASOY USA	***1 NEW ENGLAND WAY***	***ESE >2 (3.723 mi.)***	***IK1606***	***2058***
VERYFINE PRODUCTS	***2 NEMCO WAY***	***E >2 (3.796 mi.)***	***II1628***	***2091***
CATANIA-SPAGNA	***1 NEMCO WAY***	***E >2 (3.812 mi.)***	***IQ1637***	***2103***
OPTOMETRICS CORPORAT	***8 NEMCO WAY***	***E >2 (3.814 mi.)***	***IQ1639***	***2111***
CAINS FOOD LLC	***3 NEMCO WAY***	***E >2 (3.886 mi.)***	***IQ1657***	***2135***
NE APPLE PROD CO	***NEMCO WAY***	***E >2 (3.903 mi.)***	***IQ1662***	***2141***
HORIZON MILLING L.L.	***NEMCO WAY***	***E >2 (3.903 mi.)***	***IQ1663***	***2141***
NASHOBA VALLEY AUTO	***17 SOUTH RD***	***N >2 (3.930 mi.)***	***IV1670***	***2154***
ALS POWER EQUIPMENT	***23 SOUTH ROW***	***N >2 (3.940 mi.)***	***IV1680***	***2159***

UXO: A listing of unexploded ordnance site locations

A review of the UXO list, as provided by EDR, and dated 10/25/2015 has revealed that there are 2 UXO sites within approximately 4 miles of the target property.

Lower Elevation	Address	Direction / Distance	Map ID	Page
MULTI-USE TRAINING R		SSW 1/2 - 1 (0.759 mi.)	N65	123
BARNUM ROAD AREA	ATTN:AFRC-FAD-PWE-M	SSE >2 (2.056 mi.)	650	723

AIRS: A listing of Air Quality permit applications.

A review of the AIRS list, as provided by EDR, and dated 04/19/2016 has revealed that there are 22 AIRS sites within approximately 4 miles of the target property.

Equal/Higher Elevation	Address	Direction / Distance	Map ID	Page
AMERICAN SUPERCONDUC Facility Status: APPROV Date Closed: 01/23/2009 Date Closed: 09/21/2001	***64 JACKSON ROAD***	***ESE 1 - 2 (1.070 mi.)***	***V142***	***185***
GROTON SCHOOL Facility Status: APPROV Date Closed: 12/16/2008	***282 FARMERS ROW***	***NNE 1 - 2 (1.624 mi.)***	***BP472***	***522***
PCI SYNTHESIS INC	***88 JACKSON RD***	***SSW >2 (2.520 mi.)***	***ED900***	***1064***

Facility Status: APPROV Date Closed: 04/13/2004				
BEMIS ASSOC Facility Status: APPROV Date Closed: 10/27/2004 Date Closed: 04/07/2011 Date Closed: 07/23/2007 Date Closed: 06/22/2006	***1 BEMIS WAY***	***SW >2 (2.711 mi.)***	***ER1039***	***1286***
BRISTOL MYERS SQUIBB Facility Status: APPROV Date Closed: 11/03/2009 Date Closed: 02/06/2007 Date Closed: 12/21/2010	38 JACKSON RD	SSW >2 (2.980 mi.)	FR1192	1473
FEDERAL MEDICAL CENT Facility Status: APPROV Date Closed: 10/02/1997	***42 PATTON RD***	***SSW >2 (3.195 mi.)***	***GU1361***	***1702***
PHARM ECO LABS INC Facility Status: APPROV Facility Status: NOTREQ Date Closed: 10/11/2000 Date Closed: 08/21/2000 Date Closed: 08/07/2000	***25 PATTON RD***	***SSW >2 (3.269 mi.)***	***HA1401***	***1764***
JOHNSON MATTHEY PHAR Facility Status: APPROV Date Closed: 11/08/2013 Date Closed: 05/09/2011 Date Closed: 08/08/2008 Date Closed: 07/09/2003	25 PATTON RD	SSW >2 (3.269 mi.)	HA1402	1765
DOC - MCI SHIRLEY AN Facility Status: APPROV Date Closed: 10/24/2005	***HARVARD RD***	***SW >2 (3.366 mi.)***	***HJ1458***	***1895***
GEORGE FROST COMPANY Facility Status: APPROV Date Closed: 10/04/2005	***17 LEOMINSTER RD***	***SW >2 (3.414 mi.)***	***HO1487***	***1944***

Lower Elevation	Address	Direction / Distance	Map ID	Page
SPLASH PRODUCTS INC. Facility Status: APPROV Date Closed: 04/04/2001	***95 FITCHBURG ROAD***	***NNE 1/8 - 1/4 (0.216 mi.)***	***A2***	***33***
HOOD DISTRIBUTION Facility Status: APPROV Date Closed: 03/15/2013	91 FITCHBURG RD	NE 1/8 - 1/4 (0.219 mi.)	B8	39
RUBBAIR LLC Facility Status: APPROV Date Closed: 06/06/2011 Date Closed: 09/04/2015	100 GROTON SHIRLEY R	NNE 1/4 - 1/2 (0.340 mi.)	F23	74
WESTROCK - SOUTHERN Facility Status: APPROV Facility Status: WITHD Date Closed: 08/16/2002	***51 INDEPENDENCE DR***	***S 1 - 2 (1.863 mi.)***	***CB555***	***630***

Date Closed: 02/23/2001 Date Closed: 11/03/2015 Date Closed: 04/23/2013 Date Closed: 08/05/2003				
USG DEVENS Facility Status: APPROV Date Closed: 08/13/1997	***50 INDEPENDENCE DR.***	***S 1 - 2 (1.865 mi.)***	***CB561***	***644***
MA NATIONAL GUARD MA Facility Status: APPROV Date Closed: 12/12/1996 Date Closed: 09/21/2001	***87 BARNUM RD***	***SE >2 (2.149 mi.)***	***CV700***	***819***
SAINT-GOBAIN HIGH PE Facility Status: APPROV Date Closed: 10/01/2010 Date Closed: 12/17/2007	***112 BARNUM ROAD***	***SSE >2 (2.242 mi.)***	***CY746***	***870***
PLEXUS CORP Facility Status: APPROV Date Closed: 07/08/2008	4 COPELAND DR	SE >2 (2.324 mi.)	DF819	939
HOLLINGSWORTH & VOSE Facility Status: APPROV Date Closed: 03/23/2015 Date Closed: 07/23/2008 Date Closed: 12/01/2008 Date Closed: 08/07/2003	***219 TOWNSEND RD***	***NNW >2 (2.985 mi.)***	***FS1205***	***1552***
CREATIVE MATERIALS I Facility Status: APPROV Date Closed: 09/21/2011	***12 WILLOW RD***	***ESE >2 (3.618 mi.)***	***IA1573***	***2030***
VITASOY USA Facility Status: APPROV Date Closed: 07/30/1997 Date Closed: 08/03/2010 Date Closed: 07/16/2014 Date Closed: 07/25/2007	***1 NEW ENGLAND WAY***	***ESE >2 (3.723 mi.)***	***IK1607***	***2059***
ARDENT MILLS LLC Facility Status: APPROV Date Closed: 06/04/2014 Date Closed: 12/26/2008 Date Closed: 07/03/2003	***35 NEMCO WAY***	***E >2 (3.943 mi.)***	***1682***	***2160***

ENF: A listing of enforcement action cases tracked by Department of Environmental Protection programs, including Solid Waste and Hazardous Waste.

A review of the ENF list, as provided by EDR, and dated 05/13/2016 has revealed that there are 14 ENF sites within approximately 4 miles of the target property.

Equal/Higher Elevation	Address	Direction / Distance	Map ID	Page
PETERBOROUGH OIL COM Program Id: 2-0000390	***3 BOSTON RD***	***NE >2 (2.693 mi.)***	***EP1027***	***1269***
COUNTRY DAY SCHOOL Program Id: RTN 2-0016910	***14 MAIN ST***	***NE >2 (2.709 mi.)***	***EP1038***	***1282***
RESIDENCE	***17 BROADMEADOW RD***	***NE >2 (2.837 mi.)***	***EZ1095***	***1360***

Program Id: RTN2-0017447				
JOY AVE FMR Program Id: 2-0011384	***31 ADAMS AVE***	***NNE >2 (2.843 mi.)***	***FA1097***	***1364***
GOKEY & QUINN BUS CO Program Id: 2-0019137	***294 AYER RD***	***SSE >2 (2.939 mi.)***	***FH1172***	***1433***
PROPERTY Program Id: RTN 2-0000523	***262 AYER RD***	***SSE >2 (3.117 mi.)***	***GF1294***	***1638***
SOLVAY ENGINEERED PO Program Id: RTN 2-0016607	***2 SHAKER RD***	***SW >2 (3.165 mi.)***	***GP1338***	***1683***
CONDUCTOR LABS KYTRO Program Id: 2-0000053	***436 MAIN ST***	***NNE >2 (3.385 mi.)***	***HN1475***	***1914***

Lower Elevation	Address	Direction / Distance	Map ID	Page
AYER TOWN OF Program Id: 2-0014421	***WEST MAIN ST***	***SE 1 - 2 (1.189 mi.)***	***AM239***	***251***
MOVIE RENTAL STORE Program Id: RTN2-0014537	***211 WEST MAIN ST***	***S 1 - 2 (1.257 mi.)***	***AP295***	***320***
MOLUMCO IND PARK PLA Program Id: RTN 2-0010138	***BLIGH ST***	***SE 1 - 2 (1.381 mi.)***	***BC368***	***421***
CORNER OF BLIGH & FO Program Id: 2-0013344	***30 FAULKNER DR***	***SE 1 - 2 (1.399 mi.)***	***AZ380***	***437***
123 CENTRAL AVE REAL Program Id: 2-0018212	***123 CENTRAL AVENUE***	***SE >2 (2.113 mi.)***	***CR677***	***768***
MILL ST JUNKYARD Program Id: 2-0013117	***MILL ST***	***NNE >2 (3.333 mi.)***	***HH1443***	***1871***

Financial Assurance: Information for hazardous waste facilities. Financial assurance is intended to ensure that resources are available to pay for the cost of closure, post-closure care, and corrective measures if the owner or operator of a regulated facility is unable or unwilling to pay.

A review of the Financial Assurance list, as provided by EDR, has revealed that there are 39 Financial Assurance sites within approximately 4 miles of the target property.

Equal/Higher Elevation	Address	Direction / Distance	Map ID	Page
RAPID REFILL #125 Database: Financial Assurance 2, Date of Government Version: 10/21/2011 Facility Id: 22471	4 ANDREWS PKWY	SSW >2 (2.313 mi.)	DL813	937
AUTO WORKS / CW FUEL Database: Financial Assurance 2, Date of Government Version: 10/21/2011 Facility Id: 40016	***42 LITTLETON RD***	***SE >2 (2.551 mi.)***	***EI920***	***1080***
GLOBAL MONTELLO GROU Database: Financial Assurance 2, Date of Government Version: 10/21/2011 Facility Id: 9812	***6 BOSTON RD***	***NE >2 (2.698 mi.)***	***EP1030***	***1277***
FAIRVIEW INC Database: Financial Assurance 2, Date of Government Version: 10/21/2011 Facility Id: 9801	***116 BOSTON RD***	***NE >2 (2.804 mi.)***	***EU1079***	***1338***
BUCKINGHAM BUS CO IN Database: Financial Assurance 2, Date of Government Version: 10/21/2011	***40 STATION AVE***	***NE >2 (2.821 mi.)***	***EY1087***	***1343***

Facility Id: 9800

J C MADIGAN INC	***8 SHAKER RD***	***SE >2 (2.897 mi.)***	***FF1123***	***1393***
Database: Financial Assurance 2, Date of Government Version: 10/21/2011 Facility Id: 40244				
JOHNNY'S TEXACO	***MAIN ST & PLEASANT S***	***NNE >2 (2.966 mi.)***	***FP1181***	***1447***
Database: Financial Assurance 2, Date of Government Version: 10/21/2011 Facility Id: 9802				
WANG LABS INC	***94 LOVERS LN***	***NE >2 (3.057 mi.)***	***1251***	***1591***
Database: Financial Assurance 2, Date of Government Version: 10/21/2011 Facility Id: 9814				
GIBBET HILL FARM	***61 LOWELL RD***	***NE >2 (3.059 mi.)***	***1253***	***1595***
Database: Financial Assurance 2, Date of Government Version: 10/21/2011 Facility Id: 9807				
GROTON EXCHANGE INC	***318 MAIN STREET***	***NNE >2 (3.116 mi.)***	***GD1286***	***1624***
Database: Financial Assurance 2, Date of Government Version: 10/21/2011 Facility Id: 9803				
NET 4 U INC	***12 FRONT ST***	***SW >2 (3.128 mi.)***	***GI1299***	***1659***
Database: Financial Assurance 2, Date of Government Version: 10/21/2011 Facility Id: 10851				
FEDERAL MEDICAL CENT	42 PATTON RD	SSW >2 (3.195 mi.)	GU1359	1702
Database: Financial Assurance 2, Date of Government Version: 10/21/2011 Facility Id: 22416				
DOC - MCI SHIRLEY AN	***HARVARD RD***	***SW >2 (3.366 mi.)***	***HJ1458***	***1895***
Database: Financial Assurance 2, Date of Government Version: 10/21/2011 Facility Id: 14120				
SHIRLEY COMPLEX	***100 SHAKER RD***	***SE >2 (3.526 mi.)***	***1531***	***1985***
Database: Financial Assurance 2, Date of Government Version: 10/21/2011 Facility Id: 995				
GORDON C KIMBALL	***321 ELMWOOD RD***	***WNW >2 (3.768 mi.)***	***1617***	***2063***
Database: Financial Assurance 2, Date of Government Version: 10/21/2011 Facility Id: 20320				
A L PRIME ENERGY 107	***619 BOSTON RD***	***ENE >2 (3.911 mi.)***	***IU1667***	***2146***
Database: Financial Assurance 2, Date of Government Version: 10/21/2011 Facility Id: 19002				

Lower Elevation	Address	Direction / Distance	Map ID	Page
AYER CORPORATION	***85 FITCHBURG RD***	***ENE 1/4 - 1/2 (0.273 mi.)***	***C11***	***43***
Database: Financial Assurance 2, Date of Government Version: 10/21/2011 Facility Id: 40257				
WOOD OIL CO INC	***76 GROTON SCHOOL RD***	***ENE 1/2 - 1 (0.712 mi.)***	***48***	***95***
Database: Financial Assurance 2, Date of Government Version: 10/21/2011 Facility Id: 40245				
BLUE HILLS FUELS #70	***30 PARK ST***	***SE 1 - 2 (1.071 mi.)***	***W148***	***191***
Database: Financial Assurance 2, Date of Government Version: 10/21/2011 Facility Id: 10040				
TINY'S TEXACO	***174 W MAIN ST***	***S 1 - 2 (1.188 mi.)***	***AJ238***	***249***
Database: Financial Assurance 2, Date of Government Version: 10/21/2011 Facility Id: 18593				
RICHARD AND BETTY SL	***190 W MAIN ST***	***S 1 - 2 (1.193 mi.)***	***AJ243***	***274***
Database: Financial Assurance 2, Date of Government Version: 10/21/2011				

Facility Id: 40243

GLOBAL MONTELLO GROU	***70 MAIN ST***	***SE 1 - 2 (1.239 mi.)***	***AM284***	***307***
Database: Financial Assurance 2, Date of Government Version: 10/21/2011 Facility Id: 20005				
RICHARD AND BETTY SL	***200 W MAIN ST***	***S 1 - 2 (1.295 mi.)***	***AP321***	***366***
Database: Financial Assurance 2, Date of Government Version: 10/21/2011 Facility Id: 40242				
SHELL SERVICE STATIO	***215 W MAIN ST***	***S 1 - 2 (1.326 mi.)***	***AV341***	***403***
Database: Financial Assurance 2, Date of Government Version: 10/21/2011 Facility Id: 18594				
DEVENS RECYCLING CEN	***45 INDEPENDENCE DR***	***SSE 1 - 2 (1.785 mi.)***	***BV519***	***574***
Database: Financial Assurance 3, Date of Government Version: 10/01/2014 Facility Id: 429156				
FEDERAL MEDICAL CENT	***36 INDEPENDENCE DR***	***S 1 - 2 (1.859 mi.)***	***CC551***	***628***
Database: Financial Assurance 2, Date of Government Version: 10/21/2011 Facility Id: 22415				
KAJEN FUEL CORPORATI	***217 W MAIN ST***	***N >2 (2.081 mi.)***	***CP659***	***731***
Database: Financial Assurance 2, Date of Government Version: 10/21/2011 Facility Id: 9815				
MA ARMY NATIONAL GUA	***87 BARNUM RD***	***SE >2 (2.149 mi.)***	***CV699***	***817***
Database: Financial Assurance 2, Date of Government Version: 10/21/2011 Facility Id: 40236				
J P SULLIVAN & CO	***50 BARNUM RD***	***SE >2 (2.190 mi.)***	***CX715***	***839***
Database: Financial Assurance 2, Date of Government Version: 10/21/2011 Facility Id: 9531				
VERIZON MASSACHUSETT	***5 SANDY POND RD***	***SE >2 (2.231 mi.)***	***CZ732***	***857***
Database: Financial Assurance 2, Date of Government Version: 10/21/2011 Facility Id: 18590				
ARMY & AIR FORCE EXC	162 QUEENSTOWN ST	S >2 (2.317 mi.)	DM814	937
Database: Financial Assurance 2, Date of Government Version: 10/21/2011 Facility Id: 19251				
GLOBAL MONTELLO GROU	***27 HARVARD RD***	***SE >2 (2.361 mi.)***	***DJ843***	***964***
Database: Financial Assurance 2, Date of Government Version: 10/21/2011 Facility Id: 18592				
EPIC ENTERPRISES INC	***11 COPELAND DR.***	***SE >2 (2.419 mi.)***	***DU860***	***988***
Database: Financial Assurance 2, Date of Government Version: 10/21/2011 Facility Id: 40274				
SAMSON OCEAN SYSTEMS	***PHOENIX ST***	***SW >2 (3.070 mi.)***	***GC1257***	***1598***
Database: Financial Assurance 2, Date of Government Version: 10/21/2011 Facility Id: 10847				
NEW ENGLAND BUSINESS	500 MAIN ST	NNE >2 (3.458 mi.)	HT1506	1961
Database: Financial Assurance 2, Date of Government Version: 10/21/2011 Facility Id: 19298				
JP ROUTHIER AND SONS	***1 BERKSHIRE BLVD***	***ESE >2 (3.503 mi.)***	***HP1522***	***1976***
Database: Financial Assurance 3, Date of Government Version: 10/01/2014 Facility Id: 36363				
M W LEAHY CO INC	***21 WESTFORD RD***	***ESE >2 (3.549 mi.)***	***HY1539***	***1990***
Database: Financial Assurance 2, Date of Government Version: 10/21/2011 Facility Id: 18591				
AMPET INC	***11 SOUTH RD***	***N >2 (3.790 mi.)***	***IN1622***	***2069***
Database: Financial Assurance 2, Date of Government Version: 10/21/2011				

Facility Id: 10775

AYER RD ENERGY NORTH	***256 AYER RD***	***ESE >2 (3.828 mi.)***	***IR1645***	***2114***

Database: Financial Assurance 2, Date of Government Version: 10/21/2011
Facility Id: 30178

GWDP: The Ground Water Discharge Permits datalayer (formerly known as Groundwater Discharge Points) is a statewide point dataset containing approximate locations of permitted discharges to groundwater.

A review of the GWDP list, as provided by EDR, and dated 09/01/2011 has revealed that there is 1 GWDP site within approximately 4 miles of the target property.

Lower Elevation	Address	Direction / Distance	Map ID	Page
DEVENS WWTF	***85 WALKER ROAD***	***SW 1 - 2 (1.068 mi.)***	***AB138***	***182***
Site Id: 657				

HW GEN: Permanent generator identification numbers for all Massachusetts generators of hazardous waste and waste oil that have registered with or notified MassDEP of their hazardous waste activities.

A review of the HW GEN list, as provided by EDR, and dated 06/21/2016 has revealed that there are 151 HW GEN sites within approximately 4 miles of the target property.

Equal/Higher Elevation	Address	Direction / Distance	Map ID	Page
BURLINGTON AUTO PART State Generator Status: SQG-MA EPA Id: MV5084259132	127 HAZEN RD	W 1 - 2 (1.030 mi.)	X107	150
ONE JACKSON PLACE LL EPA Id: MV9788408000	***27 JACKSON RD***	***ESE 1 - 2 (1.101 mi.)***	***AA163***	***205***
DEACONESS NASHOBA HO State Generator Status: VQG-MA EPA Id: MAD076616598	***200 GROTON RD***	***E 1 - 2 (1.617 mi.)***	***BN469***	***504***
GROTON SCHOOL State Generator Status: SQG-MA EPA Id: MV5084483363	***282 FARMERS ROW***	***NNE 1 - 2 (1.624 mi.)***	***BP472***	***522***
NASHOBA CONDOMINIUM State Generator Status: VQG-MA EPA Id: MV9789849000	190 GROTON RD	E 1 - 2 (1.632 mi.)	BN478	543
SHIRLEY TOWN OF State Generator Status: VQG-MA EPA Id: MV9784252628	158 GREAT RD	W 1 - 2 (1.826 mi.)	BZ535	591
TNT AUTO WORKS State Generator Status: SQG-MA EPA Id: MV9784521400	212 GREAT RD	WNW >2 (2.234 mi.)	DC735	862
COMREX CORP EPA Id: MAR000505156	19 PINE RD	SSW >2 (2.239 mi.)	740	866
GRIFFIN AUTOMOTIVE S State Generator Status: VQG-MA EPA Id: MV9784483737	17 GROTON RD	NW >2 (2.240 mi.)	DA742	867
GREAT ROAD AUTOMOTIV	218 GREAT RD	WNW >2 (2.257 mi.)	DC783	908

EPA Id: MAD982756538				
TOWNSEND COLLISION	***206 GREAT RD***	***WNW >2 (2.277 mi.)***	***DC791***	***914***
EPA Id: MV9785978481				
ADAPTIVE OPTICS ASSO	***115 JACKSON RD***	***SSW >2 (2.288 mi.)***	***798***	***928***
State Generator Status: VQG-MA				
EPA Id: MV9787720352				
SHIRLEY ANIMAL CLINI	38 PARKER RD	W >2 (2.322 mi.)	DO817	938
EPA Id: MV9784254544				
IMPACT TECHNOLOGY DE	100 JACKSON RD	SSW >2 (2.427 mi.)	DW873	1039
EPA Id: MV5089428995				
EPA Id: MV9787722913				
PCI SYNTHESIS INC	***88 JACKSON RD***	***SSW >2 (2.520 mi.)***	***ED900***	***1064***
State Generator Status: VQG-MA				
EPA Id: MAR000509398				
WORLEY JOHN W	44 FARMERS ROW	NNE >2 (2.536 mi.)	EH914	1076
EPA Id: MAD981074198				
TERRANOVA AUTO BODY	40 LITTLETON RD	SE >2 (2.536 mi.)	EI918	1079
EPA Id: MV9787727709				
AUTO WORKS / CW FUEL	***42 LITTLETON RD***	***SE >2 (2.551 mi.)***	***EI920***	***1080***
State Generator Status: SQG-MA				
EPA Id: MV9787720163				
AECOM	***325 AYER RD***	***SE >2 (2.627 mi.)***	***EM959***	***1105***
State Generator Status: VQG-MA				
EPA Id: MAR000502682				
EPA Id: MV9787720309				
JESK REALTY TRUST	***100 AYER RD***	***SW >2 (2.645 mi.)***	***EJ984***	***1126***
State Generator Status: SQG-MA				
EPA Id: MV9784256761				
U.S. ARMY GARRISON F	***31 QUEBEC STREET***	***SSW >2 (2.657 mi.)***	***EN999***	***1142***
State Generator Status: LQG-MA				
EPA Id: MA7210025154				
GLOBAL MONTELLO GROU	***6 BOSTON RD***	***NE >2 (2.698 mi.)***	***EP1030***	***1277***
State Generator Status: VQG-MA				
EPA Id: MV9784483540				
BEMIS ASSOC	***1 BEMIS WAY***	***SW >2 (2.711 mi.)***	***ER1039***	***1286***
State Generator Status: SQG-MA				
EPA Id: MAD982756165				
AMSC (AMERICAN SUPER	***64 JACKSON ROAD***	***SSW >2 (2.739 mi.)***	***ET1054***	***1308***
State Generator Status: LQG-MA				
EPA Id: MAR000503060				
PC MYETTE INC	120 BOSTON RD	ENE >2 (2.768 mi.)	EU1062	1325
State Generator Status: VQG-MA				
EPA Id: MV9784483838				
CVS PHARMACY 2680	106 BOSTON RD	NE >2 (2.773 mi.)	EV1066	1331
EPA Id: MAR000016535				
EMERSON HOSPITAL HEA	100 BOSTON RD	NE >2 (2.775 mi.)	EV1070	1334
EPA Id: MV9784486300				
DENTAL ASSOC OF GROT	100 BOSTON RD	NE >2 (2.775 mi.)	EV1071	1334

EPA Id: MV9784481188				
NETSTAL MACHINERY IN State Generator Status: SQG-MA EPA Id: MV9787725100	57 JACKSON RD	SSW >2 (2.797 mi.)	ET1077	1336
LAWRENCE ACADEMY EPA Id: MV9784484539	26 POWDER HOUSE RD	NE >2 (2.811 mi.)	ES1083	1341
BUCKINGHAM BUS CO IN State Generator Status: VQG-MA EPA Id: MAV000017065	***40 STATION AVE***	***NE >2 (2.821 mi.)***	***EY1087***	***1343***
HARVARD OUTDOOR POWE State Generator Status: VQG-MA EPA Id: MV5084868230	289 AYER RD	SSE >2 (2.835 mi.)	FB1093	1355
ADAPTIVE OPTICS ASSO State Generator Status: SQG-MA EPA Id: MAC300006020	***53 JACKSON ROAD***	***SSW >2 (2.846 mi.)***	***EX1098***	***1376***
MAY & HALLY INC State Generator Status: SQG-MA EPA Id: MAV000016699	40 COURT ST	NE >2 (2.851 mi.)	EY1102	1385
A PLUS AUTO BODY INC EPA Id: MV9784256662	65 FRONT ST	SW >2 (2.888 mi.)	FC1118	1391
MADIGAN LIME CORPORA State Generator Status: SQG-MA EPA Id: MAD981889314	8 SHAKER RD	SE >2 (2.897 mi.)	FF1125	1398
TIP-TOWING State Generator Status: VQG-MA EPA Id: MV9784486901	137 MAIN ST	NE >2 (2.917 mi.)	EZ1146	1414
GOKEY & QUINN BUS CO State Generator Status: SQG-MA EPA Id: MV9787720552	***294 AYER RD***	***SSE >2 (2.939 mi.)***	***FH1172***	***1433***
POWELL AUTOMOTIVE SE State Generator Status: VQG-MA EPA Id: MAV000012069	15 ELM ST	NNE >2 (2.969 mi.)	FP1184	1451
BRISTOL MYERS SQUIBB State Generator Status: SQG-MA EPA Id: MAC300009909	***38 JACKSON RD***	***SSW >2 (2.980 mi.)***	***FR1194***	***1501***
WILLIAMS RACING State Generator Status: VQG-MA EPA Id: MAD982198616	266 AYER RD	SSE >2 (3.023 mi.)	FY1232	1573
MOHAWK VILLAGE MOTOR State Generator Status: VQG-MA EPA Id: MAD985266360	280 GREAT RD	WNW >2 (3.028 mi.)	FX1237	1582
D AND B USED AUTO PA State Generator Status: VQG-MA EPA Id: MV9784250990	***2 GOING RD***	***WNW >2 (3.108 mi.)***	***GE1278***	***1613***
GROTON EXCHANGE INC EPA Id: MV9784490010	***318 MAIN STREET***	***NNE >2 (3.116 mi.)***	***GD1286***	***1624***
FOXGLOVE APARTMENTS EPA Id: MV6038782400	253 AYER RD	SSE >2 (3.126 mi.)	GH1297	1658
NET 4 U INC	***12 FRONT ST***	***SW >2 (3.128 mi.)***	***GI1299***	***1659***

State Generator Status: VQG-MA EPA Id: MAD981897556				
CLASSIC COACH AUTO R State Generator Status: SQG-MA EPA Id: MV5084254423	2 AYER RD	SW >2 (3.148 mi.)	GI1312	1670
EURO-METRIX EPA Id: MV9784482557	228 BOSTON RD	ENE >2 (3.155 mi.)	GN1319	1673
SOLVAY ENGINEERED PO State Generator Status: VQG-MA State Generator Status: SQG-MA EPA Id: MAR000513051 EPA Id: MV9784253030	***2 SHAKER RD***	***SW >2 (3.165 mi.)***	***GP1338***	***1683***
FEDERAL MEDICAL CENT State Generator Status: VQG-MA EPA Id: MAC300020344	42 PATTON RD	SSW >2 (3.195 mi.)	GU1360	1702
SRP EPA Id: MV9787725101	231 AYER RD	SSE >2 (3.208 mi.)	GV1370	1709
BIONOSTICS INC State Generator Status: VQG-MA EPA Id: MV9787727070	7 JACKSON RD	SSW >2 (3.218 mi.)	GT1376	1713
INSCO CORPORATION State Generator Status: SQG-MA EPA Id: MAD001052620	***412 MAIN ST***	***NNE >2 (3.230 mi.)***	***GW1378***	***1714***
JOHNSON MATTHEY PHAR State Generator Status: VQG-MA EPA Id: MAR000500454	25 PATTON RD	SSW >2 (3.269 mi.)	HA1398	1741
GIONETS AUTO REPAIRS State Generator Status: VQG-MA EPA Id: MAD982197527	4 MAIN ST	SW >2 (3.311 mi.)	HE1436	1868
GEORGE FROST COMPANY EPA Id: MV5084250022 EPA Id: MV5084252030 EPA Id: MV5084250008	***17 LEOMINSTER RD***	***SW >2 (3.414 mi.)***	***HO1487***	***1944***
GROTON VETERINARY HO EPA Id: MV9784482722	171 LOWELL RD	NE >2 (3.427 mi.)	HQ1490	1949
ERICS TRUCK & AUTO State Generator Status: SQG-MA EPA Id: MV9787722243	81 WESTFORD RD	E >2 (3.727 mi.)	IH1609	2061
ANCOM CUSTOM CABINET EPA Id: MV9784567780	22 BRYAN WAY	E >2 (3.762 mi.)	IH1616	2063
SHANKLIN CORP State Generator Status: SQG-MA EPA Id: MAD001413343	***100 WESTFORD RD***	***E >2 (3.806 mi.)***	***IP1634***	***2098***
A L PRIME ENERGY 107 State Generator Status: VQG-MA EPA Id: MAV000016451	***619 BOSTON RD***	***ENE >2 (3.911 mi.)***	***IU1667***	***2146***
PRECISION WELDMENTS EPA Id: MV9784256700	67 LANCASTER RD	SW >2 (3.935 mi.)	IT1675	2155

Lower Elevation	Address	Direction / Distance	Map ID	Page
KANE GROUP INC THE	***99 FITCHBURG RD***	***NNW 1/4 - 1/2 (0.317 mi.)***	***E16***	***47***

State Generator Status: SQG-MA EPA Id: MV9787722724 EPA Id: MV9787727800				
MASSACHUSETTS STATE State Generator Status: SQG-MA EPA Id: MV9787722176	110 FITCHBURG RD	NW 1/4 - 1/2 (0.361 mi.)	E24	75
LORDEN OIL CO. 69 FI State Generator Status: SQG-MA EPA Id: MV9787722000	***69 FITCHBURG RD***	***E 1/4 - 1/2 (0.363 mi.)***	***D28***	***76***
AVS INC State Generator Status: VQG-MA EPA Id: MV5087720710	60 FITCHBURG RD	ESE 1/4 - 1/2 (0.426 mi.)	G30	84
TURBO LUBE State Generator Status: LQG-MA EPA Id: MAC300093150	21 FITCHBURG RD	ESE 1/2 - 1 (0.558 mi.)	H37	91
FAMILY DOLLAR STORES EPA Id: MV9786151160	19 FITCHBURG RD	ESE 1/2 - 1 (0.583 mi.)	H38	91
ADVENTURE WORLD RV EPA Id: MV9784252001	33 GREAT RD	WNW 1/2 - 1 (0.600 mi.)	I39	91
DEE BUS SERVICE INC EPA Id: MV9784254706	33 GREAT RD	WNW 1/2 - 1 (0.600 mi.)	I40	91
SUPERIOOR ROOFING IN State Generator Status: VQG-MA EPA Id: MV9784250808	33 GREAT RD	WNW 1/2 - 1 (0.600 mi.)	I42	92
HERFCO INCORPORATED State Generator Status: SQG-MA EPA Id: MV9787724758	9 GREAT RD	NW 1/2 - 1 (0.611 mi.)	J45	93
PARK ST GARAGE State Generator Status: SQG-MA EPA Id: MV5087727040	7 BISHOP RD	SE 1/2 - 1 (0.734 mi.)	L57	116
AYER DPW State Generator Status: VQG-MA EPA Id: MAV000011047	25 BROOK ST	SSE 1/2 - 1 (0.898 mi.)	77	132
GMT TECHNOLOGIES INC EPA Id: MV9787727788	66 PARK ST	SE 1/2 - 1 (0.920 mi.)	S81	134
KLEENIT INC State Generator Status: VQG-MA EPA Id: MAD019161827	44 PARK ST	SE 1/2 - 1 (0.992 mi.)	S97	145
SMALLEY JOE CHEVROLE EPA Id: MAD019161587	63 PARK ST	SE 1/2 - 1 (0.993 mi.)	S98	145
JIFFY LUBE 1152 State Generator Status: LQG-MA EPA Id: MAD985276237	38 PARK ST	SE 1 - 2 (1.048 mi.)	W116	159
UNITED WALKER State Generator Status: VQG-MA EPA Id: MV9787724250	85 WALKER RD	SW 1 - 2 (1.068 mi.)	AB136	181
EXXON DIV OF CFI 700 State Generator Status: VQG-MA EPA Id: MAC300000197	30 PARK ST	SE 1 - 2 (1.071 mi.)	W150	198
EXXON CO USA 30861	20-30 PARK ST	SE 1 - 2 (1.114 mi.)	W177	214

EPA Id: MAD985288588				
KMS PACKAGING & WARE State Generator Status: VQG-MA EPA Id: MV9787727300	1 SCULLEY RD BLDG A	SSE 1 - 2 (1.127 mi.)	AF186	217
ALL AMERICAN RECYCLI State Generator Status: VQG-MA EPA Id: MV9787722854	1 SCULLEY RD UNIT B	SSE 1 - 2 (1.127 mi.)	AF190	220
RESOURCE ALLIANCE IN EPA Id: MV9787729992	1B SCULLEY RD	SSE 1 - 2 (1.127 mi.)	AF191	220
BUMPER TO BUMPER AUT State Generator Status: VQG-MA EPA Id: MV9787722957	50 WEST MAIN ST	SE 1 - 2 (1.143 mi.)	AD204	228
THERMOFAB INC State Generator Status: VQG-MA EPA Id: MAC300001302	76 WALKER RD	SSW 1 - 2 (1.171 mi.)	AK232	246
DANS AUTO FRAME State Generator Status: VQG-MA EPA Id: MV5087725743	190 WEST MAIN ST	S 1 - 2 (1.193 mi.)	AJ245	277
GLOBAL MONTELLO GROU State Generator Status: VQG-MA EPA Id: MV9787724030 EPA Id: MAD982756157	***70 MAIN ST***	***SE 1 - 2 (1.239 mi.)***	***AM284***	***307***
MICHALCZYK MODULAR A State Generator Status: VQG-MA EPA Id: MV9783021985	194 WEST MAIN ST	S 1 - 2 (1.256 mi.)	AP292	320
BYRONS AIR CONDITION State Generator Status: VQG-MA EPA Id: MV9787720707	11 TANNERY ST	SE 1 - 2 (1.348 mi.)	AS348	409
CORNER OF BLIGH & FO State Generator Status: VQG-MA EPA Id: MV9787726900	***30 FAULKNER DR***	***SE 1 - 2 (1.399 mi.)***	***AZ380***	***437***
RANDOLPH & BALDWIN EPA Id: MAD981211170	17 BLIGH ST	SE 1 - 2 (1.425 mi.)	BC389	450
SHRIVER JOB CORPS State Generator Status: SQG-MA EPA Id: MAC300006541	270 JACKSON RD	S 1 - 2 (1.536 mi.)	BK443	491
NASHUA RIV State Generator Status: VQG-MA EPA Id: MV9787723303	***323 WEST MAIN ST***	***SSW 1 - 2 (1.558 mi.)***	***BM456***	***496***
DEVENS REGIONAL HAZ State Generator Status: SQG-MA EPA Id: MAC300014560	9 COOK ST REAR	S 1 - 2 (1.633 mi.)	BO480	543
JP ROUTHIER & SONS I State Generator Status: SQG-MA EPA Id: MV9787729723	27 COOK ST	S 1 - 2 (1.680 mi.)	BO502	562
WHEELABRATOR EOS INC State Generator Status: VQG-MA EPA Id: MV5087963607	49 GRV POND RD	SE 1 - 2 (1.688 mi.)	BQ503	562
DEVENS RECYCLING CEN	45 INDEPENDENCE DR	SSE 1 - 2 (1.785 mi.)	BV518	573

State Generator Status: SQG-MA EPA Id: MV9787726500				
SEELEYS AUTOMOTIVE State Generator Status: VQG-MA EPA Id: MAD985270602	85 CENTRAL AVE	SE 1 - 2 (1.813 mi.)	BX526	582
MURPHY R CO INC EPA Id: MAD049425333	13 GROTON HARVARD RD	SE 1 - 2 (1.827 mi.)	BX536	591
FEDERAL MEDICAL CENT State Generator Status: VQG-MA EPA Id: MAR000010579	***36 INDEPENDENCE DR***	***S 1 - 2 (1.859 mi.)***	***CC551***	***628***
WESTROCK - SOUTHERN State Generator Status: VQG-MA EPA Id: MV9787725050	***51 INDEPENDENCE DR***	***S 1 - 2 (1.863 mi.)***	***CB555***	***630***
OZARK AUTOMOTIVE DIS State Generator Status: VQG-MA State Generator Status: SQG-MA EPA Id: MV9787423315 EPA Id: MAC300094471	15 INDEPENDENCE	S 1 - 2 (1.863 mi.)	BW558	641
SMC LTD State Generator Status: SQG-MA EPA Id: MV9784877200	18 INDEPENDENCE DR	S 1 - 2 (1.887 mi.)	CC579	674
MASS DEVELOPMENT DEV State Generator Status: SQG-MA EPA Id: MV9787721864	99 BUENA VISTA ST	S 1 - 2 (1.887 mi.)	CE581	675
WARILAS AUTO REPAIR State Generator Status: VQG-MA EPA Id: MAD981210859	200 AYER RD	SW 1 - 2 (1.903 mi.)	CG605	686
VEHICLES UNLIMITED I State Generator Status: VQG-MA EPA Id: MAD019161546	121 CENTRAL AVE	SE >2 (2.012 mi.)	CI643	720
CAINS FOODS, L.P. State Generator Status: VQG-MA EPA Id: MAD981895527	***114 EAST MAIN STREET***	***SE >2 (2.082 mi.)***	***CQ669***	***746***
UPS SUPPLY CHAIN SOL EPA Id: MV9787842066	***66 SARATOGA BLVD***	***S >2 (2.119 mi.)***	***CS682***	***782***
GMX FACILITY FORT DE State Generator Status: SQG-MA EPA Id: MV9787720897	***133 BARNUM RD***	***SE >2 (2.140 mi.)***	***CU694***	***810***
MA NATIONAL GUARD MA State Generator Status: LQG-MA EPA Id: MAD981071707	***87 BARNUM RD***	***SE >2 (2.149 mi.)***	***CV700***	***819***
MEDIANEWS PRINTING C State Generator Status: VQG-MA EPA Id: MAC300000403	78 BARNUM RD	SSE >2 (2.174 mi.)	CT708	834
J P SULLIVAN & CO State Generator Status: VQG-MA EPA Id: MAV000007639	***50 BARNUM RD***	***SE >2 (2.190 mi.)***	***CX715***	***839***
US ARMY RESERVE State Generator Status: SQG-MA	115 BARNUM RD	SSE >2 (2.237 mi.)	CY737	863

EPA Id: MAC300094828				
SAINT-GOBAIN HIGH PE State Generator Status: VQG-MA State Generator Status: SQG-MA EPA Id: MAC300096211 EPA Id: MAC300011012	***112 BARNUM ROAD***	***SSE >2 (2.242 mi.)***	***CY746***	***870***
RYERSON - DEVENS State Generator Status: LQG-MA EPA Id: MAC300007119	***45 SARATOGA BLVD***	***S >2 (2.266 mi.)***	***DG788***	***912***
TOREKU TRACTOR AND E State Generator Status: VQG-MA EPA Id: MV9787726619	4 LITTLETON RD	SE >2 (2.300 mi.)	CZ805	932
GERVAIS FORD INC State Generator Status: LQG-MA EPA Id: MAD019161702	5 LITTLETON RD	SE >2 (2.304 mi.)	CZ808	933
GLOBAL MONTELLO GROU State Generator Status: VQG-MA EPA Id: MV9787722923	27 HARVARD ST	SE >2 (2.361 mi.)	DJ841	963
PK3 GROUP INC State Generator Status: SQG-MA EPA Id: MV9787725532	18 SARATOGA BLVD	S >2 (2.372 mi.)	DS851	984
WEBSTER VETERINARY S EPA Id: MV9783536000	137 BARNUM RD	SSE >2 (2.410 mi.)	DT858	987
EPIC ENTERPRISES INC State Generator Status: SQG-MA EPA Id: MAD079416764	***11 COPELAND DR.***	***SE >2 (2.419 mi.)***	***DU860***	***988***
CPF INC / NORTHEAST State Generator Status: SQG-MA EPA Id: MAD072366214	***25 COPELAND DR.***	***SE >2 (2.421 mi.)***	***DU868***	***1028***
PARKER HANNIFIN CORP State Generator Status: LQG-MA EPA Id: MAR000009209	***14 ROBBINS POND RD***	***S >2 (2.425 mi.)***	***DV871***	***1037***
MAGNEMOTION INC State Generator Status: VQG-MA EPA Id: MV9787579100	139 BARNUM RD	SSE >2 (2.431 mi.)	DT875	1040
PHILS AUTO FRAME EPA Id: MAV000002231	29 SQUANNACOOK RD	NW >2 (2.517 mi.)	EC895	1049
BURKART PHELAN INC State Generator Status: VQG-MA EPA Id: MV9784254500	2 SHAKER RD D107	SW >2 (2.907 mi.)	FG1132	1407
CAROUSEL CABINETS EPA Id: MV9784254983	2 SHAKER RD	SW >2 (2.907 mi.)	FG1134	1408
LEX COMPANY State Generator Status: VQG-MA EPA Id: MV8608845919	2 SHAKER RD D106	SW >2 (2.907 mi.)	FG1135	1408
HOLLINGSWORTH & VOSE State Generator Status: LQG-MA EPA Id: MAD001006378	***219 TOWNSEND RD***	***NNW >2 (2.985 mi.)***	***FS1199***	***1541***
CONDUCTORLAB SITE	430 MAIN ST	NNE >2 (3.280 mi.)	GW1415	1809

EPA Id: MAD001052604				
GROTON COLLISION REP EPA Id: MAD981062243	455 MAIN ST	NNE >2 (3.359 mi.)	HD1449	1881
WILSONS SERVICE CENT State Generator Status: SQG-MA EPA Id: MV9784480333	455 MAIN ST	NNE >2 (3.359 mi.)	HD1452	1884
AYER OIL COMPANY State Generator Status: VQG-MA EPA Id: MV9787722031	25D WESTFORD RD	ESE >2 (3.430 mi.)	HR1493	1950
ALLIED SYSTEMS LTD L State Generator Status: SQG-MA EPA Id: MAD985297324	51 BERKSHIRE RD	ESE >2 (3.451 mi.)	HP1501	1958
HORN CORPORATION INC State Generator Status: VQG-MA EPA Id: MV5087720290	11 WESTFORD RD	ESE >2 (3.479 mi.)	HR1516	1970
LIBERTY TIRE RECYCLI State Generator Status: SQG-MA EPA Id: MV9787724251	***15 WESTFORD ROAD***	***ESE >2 (3.493 mi.)***	***HR1519***	***1972***
JP ROUTHIER AND SONS State Generator Status: SQG-MA EPA Id: MV9787726467	***1 BERKSHIRE BLVD***	***ESE >2 (3.503 mi.)***	***HP1522***	***1976***
IMEC INC EPA Id: MV9787727333	11A WILLOW RD	ESE >2 (3.508 mi.)	HP1523	1978
AIR POWER OF NEW ENG EPA Id: MAD982202707	11 WILLOWS RD	ESE >2 (3.522 mi.)	HW1529	1984
M W LEAHY CO INC State Generator Status: SQG-MA EPA Id: MAD981895477	***21 WESTFORD RD***	***ESE >2 (3.549 mi.)***	***HY1539***	***1990***
RCS TRANSPORTATION State Generator Status: VQG-MA EPA Id: MV5026085186	***4 WILLOW RD***	***ESE >2 (3.551 mi.)***	***HW1545***	***2008***
SILPRO MASONRY SYSTE State Generator Status: VQG-MA EPA Id: MAD982545642	2 NEW ENGLAND WAY	ESE >2 (3.558 mi.)	HY1553	2014
B M A INC EPA Id: MAD073817090	31 WILLOWS RD	ESE >2 (3.594 mi.)	IA1559	2019
CREATIVE MATERIALS I EPA Id: MAD982197428	***12 WILLOW RD***	***ESE >2 (3.618 mi.)***	***IA1573***	***2030***
VITASOY USA State Generator Status: VQG-MA EPA Id: MV9787726880	***1 NEW ENGLAND WAY***	***ESE >2 (3.723 mi.)***	***IK1607***	***2059***
OPTOMETRICS CORPORAT State Generator Status: SQG-MA EPA Id: MAC300016359	8 NEMCO WAY	E >2 (3.795 mi.)	II1626	2091
CATANIA SPAGNA EPA Id: MV9787727900	***1 NEMCO WAY***	***E >2 (3.812 mi.)***	***IQ1636***	***2101***
NASHOBA VALLEY AUTO State Generator Status: VQG-MA	17 SOUTH RD	N >2 (3.930 mi.)	IV1671	2154

EPA Id: MAV000001351				
ALS POWER EQUIPMENT State Generator Status: VQG-MA EPA Id: MAD115248379	23 SOUTH ROW	N >2 (3.940 mi.)	IV1678	2158
ARDENT MILLS LLC State Generator Status: VQG-MA EPA Id: MV9787726337	***35 NEMCO WAY***	***E >2 (3.943 mi.)***	***1682***	***2160***

LEAD: The Massachusetts Childhood Lead Poisoning Prevention Program data of lead inspection for the state.

A review of the LEAD list, as provided by EDR, and dated 07/09/2015 has revealed that there are 648 LEAD sites within approximately 4 miles of the target property.

Equal/Higher Elevation	Address	Direction / Distance	Map ID	Page
Not reported Inspector License Number: 1950	54 PEARL ST	ESE 1 - 2 (1.024 mi.)	V104	149
Not reported Inspector License Number: 1950	57 PEARL ST	ESE 1 - 2 (1.043 mi.)	V113	157
Not reported Inspector License Number: 1950	49A PEARL ST	ESE 1 - 2 (1.051 mi.)	V119	162
Not reported Inspector License Number: 3488	124 HAZEN RD	W 1 - 2 (1.064 mi.)	X132	179
Not reported Inspector License Number: 1950	124 HAZEN RD	W 1 - 2 (1.064 mi.)	X133	179
ONE JACKSON PLACE LL Inspector License Number: 3561	***27 JACKSON RD***	***ESE 1 - 2 (1.101 mi.)***	***AA163***	***205***
Not reported Inspector License Number: 1950	104 PLEASANT ST	ESE 1 - 2 (1.101 mi.)	AE165	206
Not reported Inspector License Number: 1950	94 PLEASANT ST	ESE 1 - 2 (1.102 mi.)	AE166	207
Not reported Inspector License Number: 1950	86 PLEASANT ST	ESE 1 - 2 (1.105 mi.)	V170	209
Not reported Inspector License Number: 1950	86 PLEASANT	ESE 1 - 2 (1.105 mi.)	V171	210
Not reported Inspector License Number: 1548	70 PLEASANT ST	ESE 1 - 2 (1.126 mi.)	AA182	216
Not reported Inspector License Number: 1950	188 PLEASANT ST	ESE 1 - 2 (1.140 mi.)	203	227
Not reported Inspector License Number: 2171	71 PLEASANT ST	ESE 1 - 2 (1.147 mi.)	AH208	229
Not reported Inspector License Number: 2171	69 PLEASANT ST	ESE 1 - 2 (1.147 mi.)	AH209	230
Not reported Inspector License Number: 1244	71 PLEASANT ST	ESE 1 - 2 (1.147 mi.)	AH210	230
Not reported	149 WALKER RD	W 1 - 2 (1.147 mi.)	AI211	231

Inspector License Number: 1950				
Not reported Inspector License Number: 1336	149 WALKER RD	W 1 - 2 (1.147 mi.)	AI212	231
Not reported Inspector License Number: 1245	63 PLEASANT ST	ESE 1 - 2 (1.156 mi.)	AH215	234
Not reported Inspector License Number: 1950	61 PLEASANT ST	SE 1 - 2 (1.159 mi.)	AH217	235
Not reported Inspector License Number: 1594	21 GROTON ST	SE 1 - 2 (1.159 mi.)	AC218	235
Not reported Inspector License Number: 2521	21 GROTON ST	SE 1 - 2 (1.159 mi.)	AC219	236
Not reported Inspector License Number: 1758	21 GROTON ST	SE 1 - 2 (1.159 mi.)	AC220	237
Not reported Inspector License Number: 2160	21 GROTON ST	SE 1 - 2 (1.159 mi.)	AC221	237
Not reported Inspector License Number: 3043	21 GROTON ST	SE 1 - 2 (1.159 mi.)	AC222	238
Not reported Inspector License Number: 3161	52 PLEASANT ST	SE 1 - 2 (1.165 mi.)	AC224	239
Not reported Inspector License Number: 1630	48 PLEASANT ST	SE 1 - 2 (1.173 mi.)	AC234	246
Not reported Inspector License Number: 1049	68 WASHINGTON ST	ESE 1 - 2 (1.175 mi.)	AH235	247
Not reported Inspector License Number: 1950	51 PLEASANT ST	SE 1 - 2 (1.180 mi.)	AL236	248
Not reported Inspector License Number: 1950	61 WASHINGTON ST	ESE 1 - 2 (1.186 mi.)	AH237	248
Not reported Inspector License Number: 1950	47 PLEASANT ST	SE 1 - 2 (1.190 mi.)	AL240	273
Not reported Inspector License Number: 3169	57 WASHINGTON ST	SE 1 - 2 (1.192 mi.)	AH241	273
Not reported Inspector License Number: 1950	78 WASHINGTON ST	ESE 1 - 2 (1.194 mi.)	AH247	277
Not reported Inspector License Number: 1049	79-81 WASHINGTON ST	ESE 1 - 2 (1.202 mi.)	AH249	278
Not reported Inspector License Number: 1950	35 PLEASANT ST	SE 1 - 2 (1.209 mi.)	AG251	281
Not reported Inspector License Number: 1950	45 WASHINGTON ST	SE 1 - 2 (1.210 mi.)	AL256	285
Not reported Inspector License Number: 1950	36 NASHUA ST	ESE 1 - 2 (1.212 mi.)	AH257	285
Not reported Inspector License Number: 1896	33 PLEASANT ST	SE 1 - 2 (1.213 mi.)	AG259	286
Not reported Inspector License Number: 3651	41 WASHINGTON ST	SE 1 - 2 (1.218 mi.)	AL264	290
Not reported	29 PLEASANT ST	SE 1 - 2 (1.224 mi.)	AG267	292

Inspector License Number: 1950				
Not reported Inspector License Number: 1950	38 WASHINGTON ST	SE 1 - 2 (1.225 mi.)	AL270	296
Not reported Inspector License Number: 1981	37 WASHINGTON ST	SE 1 - 2 (1.227 mi.)	AL275	299
Not reported Inspector License Number: 3643	28 NASHUA ST	ESE 1 - 2 (1.231 mi.)	AH279	305
Not reported Inspector License Number: 3929	33 WASHINGTON ST	SE 1 - 2 (1.236 mi.)	AL282	307
Not reported Inspector License Number: 2176	32 WASHINGTON ST	SE 1 - 2 (1.237 mi.)	AL283	307
Not reported Inspector License Number: 1144	6 WILLIAMS ST	SE 1 - 2 (1.263 mi.)	AO306	351
Not reported Inspector License Number: 1908	23 WASHINGTON ST	SE 1 - 2 (1.266 mi.)	AO308	352
Not reported Inspector License Number: 1758	23 WASHINGTON ST	SE 1 - 2 (1.266 mi.)	AO309	353
Not reported Inspector License Number: 2176	23 WASHINGTON ST	SE 1 - 2 (1.266 mi.)	AO310	354
Not reported Inspector License Number: 1950	7 HIGLAND AVE	SE 1 - 2 (1.267 mi.)	AQ311	354
Not reported Inspector License Number: 1594	15 NASHUA ST	SE 1 - 2 (1.267 mi.)	AL312	354
Not reported Inspector License Number: 2346	15 NASHUA ST	SE 1 - 2 (1.267 mi.)	AL313	355
Not reported Inspector License Number: 1758	9 NASHUA ST	SE 1 - 2 (1.281 mi.)	AQ315	357
Not reported Inspector License Number: 1978	9 NASHUA ST	SE 1 - 2 (1.281 mi.)	AQ316	358
Not reported Inspector License Number: 2176	1 NASHUA ST	SE 1 - 2 (1.292 mi.)	AR318	365
Not reported Inspector License Number: 1950	95 WASHINGTON ST	ESE 1 - 2 (1.301 mi.)	AT323	369
Not reported Inspector License Number: 1950	8 HOMES ST	SE 1 - 2 (1.323 mi.)	AQ326	370
Not reported Inspector License Number: 1950	8 HOLMES ST	SE 1 - 2 (1.323 mi.)	AQ327	370
Not reported Inspector License Number: 1908	28 CAMBRIDGE ST	SE 1 - 2 (1.324 mi.)	AO329	372
Not reported Inspector License Number: 1316	18 WILLIAM ST	SE 1 - 2 (1.326 mi.)	AR330	373
Not reported Inspector License Number: 3712	18 WILLIAMS ST	SE 1 - 2 (1.326 mi.)	AR331	375
Not reported Inspector License Number: 2081	18 WILLIAMS ST	SE 1 - 2 (1.326 mi.)	AR332	376
Not reported	4 HOLMES ST	SE 1 - 2 (1.330 mi.)	AR343	406

Inspector License Number: 3764				
Not reported Inspector License Number: 3043	24 COLUMBIA ST	SE 1 - 2 (1.336 mi.)	AO344	406
Not reported Inspector License Number: 1049 Inspector License Number: 1950 Inspector License Number: 3134	24 COLUMBIA ST	SE 1 - 2 (1.336 mi.)	AO345	406
Not reported Inspector License Number: 1950	25 COLUMBIA ST	SE 1 - 2 (1.341 mi.)	AR346	408
Not reported Inspector License Number: 1049	102 WASHINGTON ST	ESE 1 - 2 (1.348 mi.)	AT350	410
Not reported Inspector License Number: 3643	50 NORWOOD AVE	ESE 1 - 2 (1.358 mi.)	AT352	411
Not reported Inspector License Number: 1049	106 WASHINGTON ST	ESE 1 - 2 (1.359 mi.)	AT353	411
Not reported Inspector License Number: 1950	15 COLUMBIA ST	SE 1 - 2 (1.359 mi.)	AR354	411
Not reported Inspector License Number: 1128	113 GREAT RD	W 1 - 2 (1.359 mi.)	AW355	413
Not reported Inspector License Number: 1950	119 GREAT RD	W 1 - 2 (1.360 mi.)	AW356	414
Not reported Inspector License Number: 1009	98 JOY LN	NE 1 - 2 (1.364 mi.)	AX358	415
Not reported Inspector License Number: 1950	6 HIGH ST	SE 1 - 2 (1.364 mi.)	AY359	415
Not reported Inspector License Number: 1377	83 SHIRLEY RD	NE 1 - 2 (1.370 mi.)	BA364	419
Not reported Inspector License Number: 1594	110 WASHINGTON ST	ESE 1 - 2 (1.379 mi.)	BB367	420
Not reported Inspector License Number: 1128	37 CAMBRIDGE ST	SE 1 - 2 (1.382 mi.)	AZ369	428
Not reported Inspector License Number: 1049	37 CAMBRIDGE ST	SE 1 - 2 (1.382 mi.)	AZ370	429
Not reported Inspector License Number: 2171	10 HIGH ST	SE 1 - 2 (1.383 mi.)	AY372	433
Not reported Inspector License Number: 1011	10 HIGH ST	SE 1 - 2 (1.383 mi.)	AY373	434
Not reported Inspector License Number: 1049	32 WILLIAMS ST	SE 1 - 2 (1.390 mi.)	AY378	436
Not reported Inspector License Number: 1950	38 CAMBRIDGE ST	SE 1 - 2 (1.396 mi.)	AY379	436
Not reported Inspector License Number: 1377	60 JOY LN	NE 1 - 2 (1.412 mi.)	AX386	447
Not reported Inspector License Number: 1377	63 SHIRLEY RD	NE 1 - 2 (1.434 mi.)	BA391	450
Not reported Inspector License Number: 1950	43 JOY LN	NE 1 - 2 (1.437 mi.)	BA392	451
Not reported	60 SHIRLEY RD	NE 1 - 2 (1.440 mi.)	BA393	452

Inspector License Number: 1377				
Not reported Inspector License Number: 1950	30 JOY LN	NE 1 - 2 (1.471 mi.)	BE403	456
Not reported Inspector License Number: 1377	410 FARMERS ROW	NE 1 - 2 (1.479 mi.)	BF405	457
Not reported Inspector License Number: 1950	19 JOY LN	NE 1 - 2 (1.487 mi.)	BE406	457
Not reported Inspector License Number: 1009	20 JOY LN	NE 1 - 2 (1.492 mi.)	BE407	457
Not reported Inspector License Number: 1950	357 FARMERS ROW	NE 1 - 2 (1.516 mi.)	BF436	484
Not reported Inspector License Number: 1950	35 SHIRLEY RD	NE 1 - 2 (1.543 mi.)	BE446	492
Not reported Inspector License Number: 1377	27R SHIRLEY RD	NE 1 - 2 (1.543 mi.)	BE447	492
GROTON SCHOOL Inspector License Number: 1950	***282 FARMERS ROW***	***NNE 1 - 2 (1.624 mi.)***	***BP472***	***522***
Not reported Inspector License Number: 1594	71 SMITH ST	ENE 1 - 2 (1.631 mi.)	476	542
Not reported Inspector License Number: 3610	58C CENTRAL AVE	SE 1 - 2 (1.661 mi.)	BR490	556
Not reported Inspector License Number: 3610	58A CENTRAL AVE	SE 1 - 2 (1.661 mi.)	BR491	556
Not reported Inspector License Number: 1950	61 PATTERSON RD	SW 1 - 2 (1.856 mi.)	549	625
Not reported Inspector License Number: 1950	16 PINE RIDGE DR	ESE >2 (2.067 mi.)	CN651	723
Not reported Inspector License Number: 1950	250 FARMERS ROW	NE >2 (2.073 mi.)	654	726
Not reported Inspector License Number: 1570	30 PEABODY RD	SW >2 (2.141 mi.)	CO695	816
Not reported Inspector License Number: 3147	57 WALNUT ST	SSW >2 (2.151 mi.)	CW703	826
Not reported Inspector License Number: 3147	45 WALNUT ST	SSW >2 (2.158 mi.)	CW705	833
Not reported Inspector License Number: 1950	64 HIGLEY ST	NE >2 (2.168 mi.)	707	833
Not reported Inspector License Number: 3134	35 HAZEN ST	WSW >2 (2.203 mi.)	718	842
Not reported Inspector License Number: 1758	85 CLARK RD	SW >2 (2.209 mi.)	723	847
Not reported Inspector License Number: 1594	24 HIGLEY ST	NE >2 (2.209 mi.)	724	848
Not reported Inspector License Number: 1823	154 FARMERS ROW	NNE >2 (2.217 mi.)	726	852
Not reported	16 GROTON RD	NW >2 (2.218 mi.)	DA727	852

Inspector License Number: 2753				
Not reported Inspector License Number: 1950	24 BROWN RD	W >2 (2.226 mi.)	DB730	855
Not reported Inspector License Number: 2006	30 BROWN RD	W >2 (2.245 mi.)	DB755	891
Not reported Inspector License Number: 3712	32 BROWN RD	W >2 (2.257 mi.)	DE785	910
Not reported Inspector License Number: 3764	2 PARKER RD	W >2 (2.288 mi.)	DI799	929
Not reported Inspector License Number: 3144	12 PARKER RD	W >2 (2.295 mi.)	803	931
Not reported Inspector License Number: 1594	13 TEMPLE DR	NE >2 (2.334 mi.)	823	954
Not reported Inspector License Number: 1128	194 CENTER RD	W >2 (2.337 mi.)	DI824	955
Not reported Inspector License Number: 1981	194 CENTER ST	W >2 (2.337 mi.)	DI825	955
Not reported Inspector License Number: 2346	194 CENTER RD	W >2 (2.337 mi.)	DI826	955
Not reported Inspector License Number: 1981	189 CENTER RD	W >2 (2.344 mi.)	DE828	956
Not reported Inspector License Number: 1704	90 FARMERS ROW	NNE >2 (2.391 mi.)	854	984
Not reported Inspector License Number: 1950	1 WILLARD ST	SE >2 (2.445 mi.)	DX879	1041
Not reported Inspector License Number: 1950	7 WILLARD ST	SE >2 (2.452 mi.)	DX880	1042
Not reported Inspector License Number: 1950	2 WILLARD ST	SE >2 (2.452 mi.)	DX881	1042
Not reported Inspector License Number: 1950	9 WILLARD ST	SE >2 (2.453 mi.)	DY882	1043
Not reported Inspector License Number: 1950	4 WILLARD ST	SE >2 (2.455 mi.)	DX883	1043
Not reported Inspector License Number: 1950	9 GROSVENOR ST	SE >2 (2.460 mi.)	DY885	1044
Not reported Inspector License Number: 1950	10 WILLARD ST	SE >2 (2.461 mi.)	DY886	1045
Not reported Inspector License Number: 1950	12 WILLARD ST	SE >2 (2.461 mi.)	DY887	1045
Not reported Inspector License Number: 3712	163 CENTER ST	W >2 (2.487 mi.)	893	1049
Not reported Inspector License Number: 2378	32 ST JAMES AVE	NNW >2 (2.509 mi.)	EB894	1049
Not reported Inspector License Number: 3801	14 GROSVENOR ST	SE >2 (2.520 mi.)	EE902	1065
Not reported	46 WILLARD ST	SE >2 (2.523 mi.)	EE903	1066

Inspector License Number: 1950				
Not reported Inspector License Number: 3169	73 PEPPERELL LN	NNW >2 (2.529 mi.)	EB910	1071
MILLIS RESIDENCE Inspector License Number: 3147	***349 AYER RD***	***SE >2 (2.530 mi.)***	***EG911***	***1071***
Not reported Inspector License Number: 3984	14 ATHERTON ST	SE >2 (2.568 mi.)	EE925	1088
Not reported Inspector License Number: 1950	4 ATHERTON ST	SE >2 (2.568 mi.)	EE926	1088
Not reported Inspector License Number: 1950	6 ATHERTON ST	SE >2 (2.568 mi.)	EE927	1089
Not reported Inspector License Number: 1144	28 CLARK RD	SW >2 (2.571 mi.)	EJ928	1089
Not reported Inspector License Number: 2753	61 WILLARD ST	SE >2 (2.574 mi.)	EE929	1089
Not reported Inspector License Number: 1950	190 WILLARD ST	SE >2 (2.577 mi.)	EI930	1090
Not reported Inspector License Number: 1950	186 WILLARD ST	SE >2 (2.590 mi.)	EI933	1092
Not reported Inspector License Number: 1950	187 WILLARD ST	SE >2 (2.593 mi.)	EI934	1092
Not reported Inspector License Number: 1950	184 WILLARD ST	SE >2 (2.597 mi.)	EI935	1093
Not reported Inspector License Number: 1301	86 BENJAMIN RD	WSW >2 (2.599 mi.)	936	1093
Not reported Inspector License Number: 1950	185 WILLARD ST	SE >2 (2.599 mi.)	EI937	1094
Not reported Inspector License Number: 1950	3 ATHERTON ST	SE >2 (2.602 mi.)	EK938	1094
Not reported Inspector License Number: 1950	9 ATHERTON ST	SE >2 (2.602 mi.)	EK939	1095
Not reported Inspector License Number: 1950	11 ATHERTON ST	SE >2 (2.602 mi.)	EK940	1095
Not reported Inspector License Number: 1950	1 ATHERTON ST	SE >2 (2.602 mi.)	EK941	1096
Not reported Inspector License Number: 1950	182 WILLARD ST	SE >2 (2.603 mi.)	EI945	1098
Not reported Inspector License Number: 3147	162 CENTER RD	W >2 (2.604 mi.)	946	1099
Not reported Inspector License Number: 1950	183 WILLARD ST	SE >2 (2.606 mi.)	EI947	1099
Not reported Inspector License Number: 1906	3 MYRICK LN	SE >2 (2.606 mi.)	EG948	1100
Not reported Inspector License Number: 3147	83 WILLARD ST	SE >2 (2.616 mi.)	EL949	1100
Not reported	85 WILLARD ST	SE >2 (2.616 mi.)	EL950	1101

Inspector License Number: 1758				
Not reported Inspector License Number: 3488	85 WILLARD ST	SE >2 (2.616 mi.)	EL951	1101
Not reported Inspector License Number: 3147	79 WILLARD ST	SE >2 (2.616 mi.)	EL952	1102
Not reported Inspector License Number: 1950	178 WILLARD ST	SE >2 (2.616 mi.)	EI953	1102
Not reported Inspector License Number: 1758	77 WILLARD ST	SE >2 (2.617 mi.)	EL954	1103
Not reported Inspector License Number: 1908	44 ATHERTON ST	SE >2 (2.620 mi.)	EK958	1105
Not reported Inspector License Number: 1950	13 HATCH ST	SE >2 (2.629 mi.)	EI962	1113
Not reported Inspector License Number: 1950	174 WILLARD ST	SE >2 (2.629 mi.)	EK963	1113
Not reported Inspector License Number: 1950	86 WILLARD ST	SE >2 (2.631 mi.)	EK964	1114
Not reported Inspector License Number: 1950	29 HATCH ST	SE >2 (2.631 mi.)	EI965	1115
Not reported Inspector License Number: 1245	3 HATCH ST	SE >2 (2.631 mi.)	EI966	1115
Not reported Inspector License Number: 1950	19 HATCH ST	SE >2 (2.631 mi.)	EI967	1116
Not reported Inspector License Number: 1950	9 HATCH ST	SE >2 (2.631 mi.)	EI968	1117
Not reported Inspector License Number: 1950	17 HATCH ST	SE >2 (2.631 mi.)	EI969	1117
Not reported Inspector License Number: 1950	3 HATCH ST	SE >2 (2.631 mi.)	EI970	1118
Not reported Inspector License Number: 1950	25 HATCH ST	SE >2 (2.631 mi.)	EI971	1118
Not reported Inspector License Number: 1950	23 HATCH ST	SE >2 (2.631 mi.)	EI972	1119
Not reported Inspector License Number: 1950	41 MYRICK ST	SE >2 (2.631 mi.)	EK973	1119
Not reported Inspector License Number: 1950	172 WILLARD ST	SE >2 (2.635 mi.)	EK975	1120
Not reported Inspector License Number: 1047	15 MYRICK LN	SE >2 (2.638 mi.)	976	1120
Not reported Inspector License Number: 1950	6 HATCH ST	SE >2 (2.641 mi.)	977	1121
Not reported Inspector License Number: 1950	170 WILLARD ST	SE >2 (2.642 mi.)	EK978	1121
Not reported Inspector License Number: 1950	14 HATCH ST	SE >2 (2.642 mi.)	EK979	1122
Not reported	16 HATCH ST	SE >2 (2.643 mi.)	EK980	1122

Inspector License Number: 1950				
Not reported Inspector License Number: 1950	18 HATCH ST	SE >2 (2.643 mi.)	EK981	1123
Not reported Inspector License Number: 1950	171 WILLARD ST	SE >2 (2.645 mi.)	EK991	1138
Not reported Inspector License Number: 1950	22 HATCH ST	SE >2 (2.645 mi.)	EK992	1138
Not reported Inspector License Number: 1950	26 HATCH ST	SE >2 (2.647 mi.)	EK993	1139
Not reported Inspector License Number: 3929	168 WILLARD ST	SE >2 (2.648 mi.)	EK994	1139
Not reported Inspector License Number: 2154 Inspector License Number: 1950	32 HATCH ST	SE >2 (2.649 mi.)	EK995	1140
Not reported Inspector License Number: 1950	166 WILLARD ST	SE >2 (2.655 mi.)	EK996	1140
Not reported Inspector License Number: 1594	94 BENJAMIN RD	WSW >2 (2.655 mi.)	997	1141
Not reported Inspector License Number: 1950	44 MYRICK ST	SE >2 (2.656 mi.)	EK998	1141
Not reported Inspector License Number: 1950	167 WILLARD ST	SE >2 (2.658 mi.)	EK1001	1143
Not reported Inspector License Number: 1950	164 WILLARD ST	SE >2 (2.662 mi.)	EK1002	1143
Not reported Inspector License Number: 1950	165 WILLARD ST	SE >2 (2.664 mi.)	EK1003	1144
Not reported Inspector License Number: 3144	14 WESTVIEW ST	NNW >2 (2.664 mi.)	1004	1144
Not reported Inspector License Number: 3572	50 ATHERTON ST	SE >2 (2.666 mi.)	EK1005	1145
Not reported Inspector License Number: 1950	162 WILLARD ST	SE >2 (2.668 mi.)	EK1006	1145
Not reported Inspector License Number: 1950	160 WILLARD ST	SE >2 (2.675 mi.)	EK1007	1146
Not reported Inspector License Number: 1950	94 WILLARD ST	SE >2 (2.675 mi.)	EL1010	1147
Not reported Inspector License Number: 1028	95 WILLARD ST	SE >2 (2.675 mi.)	EL1011	1148
Not reported Inspector License Number: 3144	103 WILLARD ST	SE >2 (2.675 mi.)	EL1012	1148
Not reported Inspector License Number: 3144	101 WILLARD ST	SE >2 (2.675 mi.)	EL1013	1149
Not reported Inspector License Number: 2176	93 WILLARD ST	SE >2 (2.675 mi.)	EL1014	1149
Not reported Inspector License Number: 1950	161 WILLARD ST	SE >2 (2.677 mi.)	EK1015	1149
Not reported	159 WILLARD ST	SE >2 (2.684 mi.)	EK1020	1267

Inspector License Number: 1950				
Not reported Inspector License Number: 1594	29 MYRICK LN	SE >2 (2.689 mi.)	1021	1267
Not reported Inspector License Number: 1950	157 WILLARD ST	SE >2 (2.690 mi.)	EK1022	1268
Not reported Inspector License Number: 1950	154 WILLARD ST	SE >2 (2.694 mi.)	EK1028	1276
Not reported Inspector License Number: 1950	155 WILLARD ST	SE >2 (2.697 mi.)	EK1029	1276
Not reported Inspector License Number: 1950	152 WILLARD ST	SE >2 (2.701 mi.)	EQ1031	1280
Not reported Inspector License Number: 1950	153 WILLARD ST	SE >2 (2.703 mi.)	EQ1032	1280
Not reported Inspector License Number: 1594	307 AYER RD	SSE >2 (2.706 mi.)	1035	1281
Not reported Inspector License Number: 1950	150 WILLARD ST	SE >2 (2.707 mi.)	EQ1036	1281
Not reported Inspector License Number: 1950	148 WILLARD ST	SE >2 (2.714 mi.)	EQ1042	1300
Not reported Inspector License Number: 1950	149 WILLARD ST	SE >2 (2.716 mi.)	EQ1043	1301
Not reported Inspector License Number: 1950	146 WILLARD ST	SE >2 (2.720 mi.)	EQ1044	1301
Not reported Inspector License Number: 1758	111 WILLARD ST	SE >2 (2.726 mi.)	EQ1046	1305
Not reported Inspector License Number: 1950	144 WILLARD ST	SE >2 (2.727 mi.)	EQ1047	1306
Not reported Inspector License Number: 1758	113 WILLARD ST	SE >2 (2.728 mi.)	EQ1048	1306
Not reported Inspector License Number: 1704	41 MAIN ST	NE >2 (2.730 mi.)	ES1049	1306
Not reported Inspector License Number: 1950	142 WILLARD ST	SE >2 (2.733 mi.)	EQ1050	1307
Not reported Inspector License Number: 1704	43 MAIN ST	NE >2 (2.734 mi.)	ES1051	1307
Not reported Inspector License Number: 1950	143 WILLARD ST	SE >2 (2.736 mi.)	EQ1052	1308
Not reported Inspector License Number: 3643	249 INDIAN HILL RD	ENE >2 (2.736 mi.)	1053	1308
Not reported Inspector License Number: 1950	139 WILLARD ST	SE >2 (2.749 mi.)	EQ1057	1322
Not reported Inspector License Number: 1950	81 CHAPEL ST	SW >2 (2.750 mi.)	1058	1323
Not reported Inspector License Number: 1950	137 WILLARD ST	SE >2 (2.755 mi.)	EQ1060	1324
Not reported	258 GREAT RD	WNW >2 (2.766 mi.)	1061	1324

Inspector License Number: 1594				
Not reported Inspector License Number: 3651	126 CENTER RD	WSW >2 (2.772 mi.)	1063	1325
Not reported Inspector License Number: 1950	27 WHITNEY RD	W >2 (2.779 mi.)	1074	1335
Not reported Inspector License Number: 1908	11 POWER HOUSE RD	NE >2 (2.787 mi.)	ES1075	1336
Not reported Inspector License Number: 1032	96 PLEASANT ST	NNE >2 (2.792 mi.)	EW1076	1336
Not reported Inspector License Number: 1594	21 BOSTON RD	NE >2 (2.806 mi.)	1080	1340
Not reported Inspector License Number: 3651	88 PLEASANT ST	NNE >2 (2.809 mi.)	EW1081	1341
Not reported Inspector License Number: 1594	73 PLEASANT ST	NNE >2 (2.810 mi.)	EW1082	1341
Not reported Inspector License Number: 1908	79 MAIN ST	NE >2 (2.812 mi.)	1085	1342
Not reported Inspector License Number: 1594	24 BROADMEADOW RD	NE >2 (2.829 mi.)	EZ1089	1345
Not reported Inspector License Number: 1594	22 BROADMEADOW RD	NE >2 (2.830 mi.)	EZ1091	1354
Not reported Inspector License Number: 3169	47 OLD ORCHARD ST	NNW >2 (2.851 mi.)	1104	1386
Not reported Inspector License Number: 1594	153 MAIN ST	NE >2 (2.856 mi.)	EY1105	1386
Not reported Inspector License Number: 1758	8 BROAD MEADOW RD	NE >2 (2.861 mi.)	EZ1106	1386
Not reported Inspector License Number: 1570	69 FRONT ST	SW >2 (2.862 mi.)	FC1107	1387
Not reported Inspector License Number: 1630	69 FRONT ST	SW >2 (2.862 mi.)	FC1108	1387
Not reported Inspector License Number: 2176	69 FRONT ST	SW >2 (2.862 mi.)	FC1109	1387
Not reported Inspector License Number: 1594	54 PLEASANT ST	NNE >2 (2.872 mi.)	FD1110	1388
Not reported Inspector License Number: 1950	56 AYER RD	SW >2 (2.875 mi.)	FC1112	1389
Not reported Inspector License Number: 1594	39 PLEASANT ST	NNE >2 (2.878 mi.)	FD1113	1389
Not reported Inspector License Number: 3764	56 CHAPEL ST	SW >2 (2.886 mi.)	FC1114	1389
Not reported Inspector License Number: 2171	17 TOLLMAN AVE	SW >2 (2.891 mi.)	1120	1391
Not reported Inspector License Number: 1981	106 ANN LEE RD	SE >2 (2.898 mi.)	FE1127	1402
Not reported	114 ANN LEE RD	SE >2 (2.906 mi.)	FE1130	1407

Inspector License Number: 3643				
Not reported	61 FRONT ST	SW >2 (2.906 mi.)	FC1131	1407
Inspector License Number: 2656				
Not reported	272 GREAT RD	WNW >2 (2.920 mi.)	FK1154	1420
Inspector License Number: 3488				
Not reported	45 WEST ST	NNE >2 (2.922 mi.)	FL1155	1420
Inspector License Number: 3144				
Not reported	46 AYER RD	SW >2 (2.922 mi.)	FM1156	1420
Inspector License Number: 1128				
Not reported	18 COURT ST	NE >2 (2.923 mi.)	FA1157	1421
Inspector License Number: 1594				
Not reported	100 OLD MILL RD	SSE >2 (2.925 mi.)	FN1158	1421
Inspector License Number: 3144				
Not reported	30 WHITING AVE	NNE >2 (2.930 mi.)	FD1159	1422
Not reported	30 WHITING AVE	NNE >2 (2.930 mi.)	FD1160	1422
Inspector License Number: 1292				
Not reported	128 MAIN ST	NE >2 (2.931 mi.)	FJ1161	1423
Inspector License Number: 3147				
Not reported	274 GREAT RD	WNW >2 (2.933 mi.)	FK1168	1431
Inspector License Number: 1548				
Not reported	28 PLEASANT ST	NNE >2 (2.933 mi.)	FP1169	1432
Inspector License Number: 3144				
Not reported	48 WEST ST	NNE >2 (2.935 mi.)	FL1170	1432
Inspector License Number: 1377				
Not reported	3 HILLSIDE AVE	NNE >2 (2.957 mi.)	FL1174	1440
Inspector License Number: 1377				
Not reported	18 ELM ST	NNE >2 (2.961 mi.)	FD1178	1444
Inspector License Number: 3643				
Not reported	219 MAIN ST	NNE >2 (2.965 mi.)	FP1180	1445
Inspector License Number: 2002				
Inspector License Number: 1292				
Not reported	106 OLD MILL RD	S >2 (2.970 mi.)	FN1187	1452
Inspector License Number: 3574				
Not reported	22 HILLSIDE AVE	NNE >2 (2.979 mi.)	FL1188	1452
Inspector License Number: 1377				
Not reported	12 PHOENIX ST	SW >2 (2.995 mi.)	FT1211	1559
Inspector License Number: 1758				
Not reported	41 FRONT ST	SW >2 (2.997 mi.)	FM1212	1560
Inspector License Number: 3764				
Not reported	247 MAIN ST	NNE >2 (3.002 mi.)	FP1215	1561
Inspector License Number: 2720				
Inspector License Number: 1758				
Not reported	38 CHAPEL ST	SW >2 (3.008 mi.)	FM1219	1564
Inspector License Number: 1901				
Not reported	42 BLANCHARD RD	SSE >2 (3.018 mi.)	1231	1573
Inspector License Number: 3776				
Not reported	114 GROTON RD	NW >2 (3.033 mi.)	FU1239	1583
Not reported	33 FRONT ST	SW >2 (3.038 mi.)	GB1244	1587

Inspector License Number: 1823				
Not reported Inspector License Number: 1950	30 CHAPEL ST	SW >2 (3.040 mi.)	FT1245	1587
Not reported Inspector License Number: 2733	31-33 FRONT ST	SW >2 (3.055 mi.)	GB1250	1591
Not reported Inspector License Number: 3764	50 CENTER RD	WSW >2 (3.060 mi.)	1255	1597
Not reported Inspector License Number: 2929	15 WASHINGTON ST	SW >2 (3.064 mi.)	FT1256	1597
Not reported Inspector License Number: 1430	27 FRONT ST	SW >2 (3.071 mi.)	GB1258	1600
Not reported Inspector License Number: 1758	27 FRONT ST	SW >2 (3.071 mi.)	GB1259	1601
Not reported Inspector License Number: 1823	27 FRONT ST	SW >2 (3.071 mi.)	GB1260	1601
Not reported Inspector License Number: 1981	36 CENTER RD	SW >2 (3.085 mi.)	1261	1602
Not reported Inspector License Number: 3147	16B RODMAN AVE	SW >2 (3.089 mi.)	GA1266	1604
Not reported Inspector License Number: 3147	16A RODMAN AVE	SW >2 (3.089 mi.)	GA1267	1604
Not reported Inspector License Number: 1570	292 GREAT RD	WNW >2 (3.092 mi.)	FX1268	1605
Not reported Inspector License Number: 3147	11 RODMAN AVE	SW >2 (3.097 mi.)	GA1270	1606
Not reported Inspector License Number: 3765	329 MAIN ST	NNE >2 (3.098 mi.)	GD1271	1606
Not reported Inspector License Number: 1758	33 GLENVIEW DR	SE >2 (3.099 mi.)	FZ1272	1606
Not reported Inspector License Number: 1594	33 GLENVIEW DR	SE >2 (3.099 mi.)	FZ1273	1607
Not reported Inspector License Number: 2656	36 WILLOWDALE RD	NNE >2 (3.107 mi.)	FW1275	1607
Not reported Inspector License Number: 2545	19B FRONT ST	SW >2 (3.111 mi.)	GB1280	1615
Not reported Inspector License Number: 2545	19 FRONT ST	SW >2 (3.111 mi.)	GB1281	1616
Not reported Inspector License Number: 1570	11 CHAPEL ST	SW >2 (3.130 mi.)	GB1300	1662
Not reported Inspector License Number: 1047 Inspector License Number: 1594	6 MILL ST	SW >2 (3.148 mi.)	GI1313	1670
Not reported Inspector License Number: 3561	64 HOLLIS ST	NNE >2 (3.152 mi.)	GM1316	1672
Not reported Inspector License Number: 3643	2 NASHUA ST	SW >2 (3.155 mi.)	GP1320	1673
Not reported	22 CHAMPNEY ST	NNE >2 (3.155 mi.)	GQ1321	1674

Inspector License Number: 2006				
Not reported Inspector License Number: 1823	3 FRONT ST	SW >2 (3.160 mi.)	GI1323	1674
Not reported Inspector License Number: 3643	33 SCHOOL ST	NNE >2 (3.161 mi.)	GM1324	1675
Not reported Inspector License Number: 3488	1 CHAPEL ST	SW >2 (3.162 mi.)	GI1325	1675
Not reported Inspector License Number: 2346	1 CHAPEL ST	SW >2 (3.162 mi.)	GI1326	1675
Not reported Inspector License Number: 3764	1 CHAPEL ST	SW >2 (3.162 mi.)	GI1327	1676
Not reported Inspector License Number: 1950	1 CHAPEL ST	SW >2 (3.162 mi.)	GI1328	1676
Not reported Inspector License Number: 1758	3 MILL ST	SW >2 (3.162 mi.)	GI1329	1677
Not reported Inspector License Number: 3179	3 MILL ST	SW >2 (3.162 mi.)	GI1330	1677
Not reported Inspector License Number: 1051	12 NASHUA ST	SW >2 (3.163 mi.)	1331	1678
Not reported Inspector License Number: 1594	68 HOLLIS ST	NNE >2 (3.163 mi.)	GM1333	1679
Not reported Inspector License Number: 2346	5 DAVIS ST	SW >2 (3.165 mi.)	GR1344	1692
Not reported Inspector License Number: 1548	5 DAVIS ST	SW >2 (3.165 mi.)	GR1345	1692
Not reported Inspector License Number: 1758	5 MILL ST	SW >2 (3.171 mi.)	GI1346	1694
Not reported Inspector License Number: 2929	9 DAVIS ST	SW >2 (3.173 mi.)	GR1347	1694
Not reported Inspector License Number: 1950	19A SHAKER RD	SW >2 (3.174 mi.)	GP1348	1695
Not reported Inspector License Number: 1594	37 SCHOOL ST	NNE >2 (3.177 mi.)	GM1351	1697
Not reported Inspector License Number: 1043	30 MAIN ST	SW >2 (3.186 mi.)	GI1354	1699
Not reported Inspector License Number: 1594	1 FRONT ST	SW >2 (3.194 mi.)	GI1358	1701
Not reported Inspector License Number: 1950	54 WILLOWDALE RD	NE >2 (3.199 mi.)	GK1367	1707
Not reported Inspector License Number: 1950	30 FREDONIAN ST	SW >2 (3.206 mi.)	1368	1707
BELL ATLANTIC Inspector License Number: 1316	***7 CHURCH ST***	***SW >2 (3.212 mi.)***	***GI1372***	***1710***
Not reported Inspector License Number: 2006	276 BOSTON RD	ENE >2 (3.215 mi.)	1374	1713
Not reported	22 GLENVIEW DR	SE >2 (3.228 mi.)	1377	1714

Inspector License Number: 3801				
Not reported Inspector License Number: 1377	43 CHANPNEY ST	NNE >2 (3.231 mi.)	GQ1385	1728
Not reported Inspector License Number: 3488	19 MAIN ST	SW >2 (3.236 mi.)	GR1388	1732
Not reported Inspector License Number: 3147	19 MAIN ST	SW >2 (3.236 mi.)	GR1389	1733
Not reported Inspector License Number: 1257	12 FREDERICKSON ST	SW >2 (3.265 mi.)	GZ1396	1740
Not reported Inspector License Number: 1594	64 CHAMPNEY ST	NNE >2 (3.270 mi.)	HB1405	1798
Not reported Inspector License Number: 1950	20 PARK DR	NNW >2 (3.271 mi.)	HC1406	1798
Not reported Inspector License Number: 3488	20 PARK ST	NNW >2 (3.271 mi.)	HC1407	1799
Not reported Inspector License Number: 1570	3 CENTER RD	SW >2 (3.276 mi.)	HE1409	1801
Not reported Inspector License Number: 1781	2 CENTER RD	SW >2 (3.278 mi.)	HE1410	1801
Not reported Inspector License Number: 1153	2 CENTER RD	SW >2 (3.278 mi.)	HE1411	1802
Not reported Inspector License Number: 2171	7 FREDONIAN ST	SW >2 (3.281 mi.)	GZ1416	1810
Not reported Inspector License Number: 1950	7 FREEDONIAN ST	SW >2 (3.281 mi.)	GZ1417	1810
Not reported Inspector License Number: 2171	7 FREEDONIAN ST	SW >2 (3.281 mi.)	GZ1418	1810
Not reported Inspector License Number: 1950	7 FREDONIAN ST	SW >2 (3.281 mi.)	GZ1419	1811
Not reported Inspector License Number: 1908	103 HOLLIS ST	NNE >2 (3.289 mi.)	HB1432	1856
Not reported Inspector License Number: 3765	3 MAIN ST	SW >2 (3.315 mi.)	HE1439	1870
Not reported Inspector License Number: 3712	3 MAIN ST	SW >2 (3.315 mi.)	HE1440	1870
Not reported	130 HOLLIS RD	NNE >2 (3.367 mi.)	HK1459	1902
Not reported Inspector License Number: 1594	130 HOLLIS ST	NNE >2 (3.367 mi.)	HK1460	1903
MASSACHUSETTS DEPART Inspector License Number: 1950	***1 HARVARD ROAD***	***SW >2 (3.378 mi.)***	***HJ1464***	***1907***
Not reported Inspector License Number: 1758	1 LANCASTER RD	SW >2 (3.403 mi.)	HJ1479	1941
Not reported Inspector License Number: 1028	40 HARVARD RD	SW >2 (3.432 mi.)	1494	1951
Not reported Inspector License Number: 3764	128 SQUANNACOOK RD	NW >2 (3.441 mi.)	1497	1953
Not reported	21 SOUTH ST	SW >2 (3.460 mi.)	1511	1967

Inspector License Number: 3144				
Not reported Inspector License Number: 3801	27 ANN LEE RD	SE >2 (3.469 mi.)	1512	1967
Not reported Inspector License Number: 1377 Inspector License Number: 1978	12 MAPLE ST	SW >2 (3.502 mi.)	HV1521	1975
Not reported Inspector License Number: 1594	16 MAPLE ST	SW >2 (3.521 mi.)	HV1528	1984
Not reported Inspector License Number: 3764 Inspector License Number: 4025	119 LITTLETON RD	ESE >2 (3.522 mi.)	HX1530	1985
Not reported Inspector License Number: 1594	26 BROOK TRL	WSW >2 (3.548 mi.)	1536	1988
Not reported Inspector License Number: 3144	123 LITTLETON RD	ESE >2 (3.549 mi.)	HX1537	1989
Not reported Inspector License Number: 3764	123 LITTLETON RD	ESE >2 (3.549 mi.)	HX1538	1989
Not reported Inspector License Number: 3984	125 LITTLETON RD	ESE >2 (3.550 mi.)	HX1542	2007
Not reported Inspector License Number: 1981	108 POOR FARM RD	SSE >2 (3.559 mi.)	1555	2016
Not reported Inspector License Number: 1981	77 HARVARD RD	SW >2 (3.573 mi.)	1556	2017
Not reported Inspector License Number: 1981	42 MARTIN POND RD	NNE >2 (3.593 mi.)	1558	2018
Not reported Inspector License Number: 2929	191 HOLLIS ST	NNE >2 (3.609 mi.)	1563	2022
Not reported Inspector License Number: 1594	94 SHAKER RD	SE >2 (3.614 mi.)	1569	2026
Not reported Inspector License Number: 2346	683 PAGE ST	W >2 (3.618 mi.)	1570	2026
Not reported Inspector License Number: 3764	27 CATACUNEMAUG RD	WSW >2 (3.620 mi.)	ID1574	2031
Not reported Inspector License Number: 1594	163 WHITMAN RD	NE >2 (3.636 mi.)	1581	2034
Not reported Inspector License Number: 3651	145 DEPOT RD	S >2 (3.640 mi.)	1582	2035
Not reported Inspector License Number: 1950	26 OLD SHIRLEY RD	SSE >2 (3.644 mi.)	1583	2035
Not reported Inspector License Number: 1594	9 CONNOLLY DR	NNE >2 (3.659 mi.)	IG1590	2039
Not reported Inspector License Number: 2131	94 MARTIN POND RD	NE >2 (3.714 mi.)	IG1603	2054
Not reported Inspector License Number: 3147	32 BLOSSOM LN	NNE >2 (3.753 mi.)	IM1612	2061
Not reported Inspector License Number: 2493	50 BLOSSOM LN	NNE >2 (3.802 mi.)	IM1630	2092
Not reported	1 OLD LANTERN LN	ENE >2 (3.834 mi.)	1650	2130

Inspector License Number: 4004				
Not reported Inspector License Number: 2656	29 CHESTNUT HILL RD	NE >2 (3.837 mi.)	IS1651	2130
Not reported Inspector License Number: 1950	63 LANCASTER RD	SW >2 (3.867 mi.)	IT1654	2134
Not reported Inspector License Number: 1594	45 CHESTNUT HILL RD	NE >2 (3.886 mi.)	IS1659	2139
Not reported Inspector License Number: 1594	102 OLD SHIRLEY RD	S >2 (3.895 mi.)	1661	2141
Not reported Inspector License Number: 1823	411 BURRAGE ST	W >2 (3.923 mi.)	1668	2153
Not reported Inspector License Number: 1850	66 POOR FARM RD	SSE >2 (3.926 mi.)	1669	2153
Not reported Inspector License Number: 2378	56 LONGLEY RD	NNE >2 (3.933 mi.)	IW1673	2154
Not reported Inspector License Number: 1978	3 VALLEY VIEW WAY	SW >2 (3.942 mi.)	IT1681	2160
Not reported Inspector License Number: 3801	7 VALLEY VIEW WAY	SW >2 (3.979 mi.)	IX1683	2161
Not reported	61 LONGLEY RD	NNE >2 (3.982 mi.)	IW1684	2162
Not reported Inspector License Number: 3801	11 APPLE ROCK WAY	SW >2 (3.993 mi.)	IX1685	2164

Lower Elevation	Address	Direction / Distance	Map ID	Page
Not reported Inspector License Number: 3147	5 ROSEWOOD AVE	ENE 1/2 - 1 (0.830 mi.)	68	127
Not reported Inspector License Number: 2171	17 VERNON ST	E 1/2 - 1 (0.841 mi.)	O69	128
Not reported Inspector License Number: 1594	2 KITTRIDGE RD	W 1/2 - 1 (0.848 mi.)	P70	128
Not reported Inspector License Number: 1594	2 KITTRIDGE ST	W 1/2 - 1 (0.848 mi.)	P71	128
Not reported Inspector License Number: 3764	12 JONATHAN DR	E 1/2 - 1 (0.889 mi.)	O74	129
Not reported Inspector License Number: 1950	8 VERNON ST	E 1/2 - 1 (0.899 mi.)	O78	132
Not reported Inspector License Number: 3169	13 JONATHAN DR	E 1/2 - 1 (0.917 mi.)	R79	133
Not reported Inspector License Number: 1950	3 VICTOR DR	E 1/2 - 1 (0.926 mi.)	R83	134
Not reported Inspector License Number: 1950	7 MARK ST	E 1/2 - 1 (0.927 mi.)	T84	135
Not reported Inspector License Number: 1950	14 BROOK ST	SE 1/2 - 1 (0.945 mi.)	U86	136
Not reported Inspector License Number: 1594	15 ROSEWOOD AVE	E 1/2 - 1 (0.964 mi.)	T91	141
Not reported	4 MARK ST	E 1/2 - 1 (0.965 mi.)	T92	141

Inspector License Number: 1950				
Not reported Inspector License Number: 3561 Inspector License Number: 3765 Inspector License Number: 2208	10 VICTOR DR	E 1 - 2 (1.006 mi.)	102	147
Not reported Inspector License Number: 1049	5 MECHANIC ST	SE 1 - 2 (1.013 mi.)	U103	148
Not reported Inspector License Number: 2171	91 W MAIN ST	SSE 1 - 2 (1.033 mi.)	Y108	150
Not reported Inspector License Number: 1128	87 WEST MAIN ST	SSE 1 - 2 (1.042 mi.)	Y109	151
Not reported Inspector License Number: 1049	125 W MAIN ST	SSE 1 - 2 (1.044 mi.)	Z114	157
Not reported Inspector License Number: 1950	98 W MAIN ST	SSE 1 - 2 (1.052 mi.)	Y120	163
Not reported Inspector License Number: 1950	114 W MAIN ST	SSE 1 - 2 (1.053 mi.)	Z121	163
Not reported Inspector License Number: 3244	116 W MAIN ST	SSE 1 - 2 (1.055 mi.)	Z123	172
Not reported Inspector License Number: 1950	122 W MAIN ST	SSE 1 - 2 (1.057 mi.)	Z128	176
Not reported Inspector License Number: 2171	38 PEARL ST	SE 1 - 2 (1.060 mi.)	AA129	177
Not reported Inspector License Number: 1144	132 W MAIN ST	SSE 1 - 2 (1.062 mi.)	Z130	177
Not reported Inspector License Number: 1950	136 W MAIN ST	SSE 1 - 2 (1.062 mi.)	Z131	178
Not reported Inspector License Number: 1950	83 W MAIN ST	SSE 1 - 2 (1.065 mi.)	Y134	180
Not reported Inspector License Number: 1950	57 SHIRLEY ST	SSE 1 - 2 (1.066 mi.)	Z135	181
Not reported Inspector License Number: 1100	39 PEARL ST	SE 1 - 2 (1.069 mi.)	AA140	183
Not reported Inspector License Number: 1950	85 W MAIN ST	SSE 1 - 2 (1.071 mi.)	Y143	187
Not reported Inspector License Number: 1950	65 SHIRLEY ST	SSE 1 - 2 (1.072 mi.)	Z151	199
Not reported Inspector License Number: 1594	59 SHIRLEY ST	SSE 1 - 2 (1.075 mi.)	Z152	199
Not reported Inspector License Number: 3169	9 UNION ST	SSE 1 - 2 (1.076 mi.)	Y153	199
Not reported Inspector License Number: 1950	3 UNION ST	SSE 1 - 2 (1.076 mi.)	Y154	200
Not reported Inspector License Number: 1950	61 W MAIN ST	SSE 1 - 2 (1.078 mi.)	Y155	200
Not reported Inspector License Number: 1950	63 W MAIN ST	SSE 1 - 2 (1.078 mi.)	Y156	201
Not reported	26 PEARL ST	SE 1 - 2 (1.081 mi.)	AC158	203

Inspector License Number: 2160				
Not reported Inspector License Number: 1950	31 PEARL ST	SE 1 - 2 (1.091 mi.)	AA159	204
Not reported Inspector License Number: 3488	44 SHIRLEY ST	SSE 1 - 2 (1.097 mi.)	Y160	204
Not reported Inspector License Number: 3147	71 W MAIN ST	SSE 1 - 2 (1.097 mi.)	AD161	204
Not reported Inspector License Number: 3764	73 W MAIN ST	SE 1 - 2 (1.101 mi.)	AD164	206
Not reported Inspector License Number: 1049	86 W MAIN ST	SE 1 - 2 (1.104 mi.)	AD167	208
Not reported Inspector License Number: 3764	75 W MAIN ST	SE 1 - 2 (1.105 mi.)	AD168	208
Not reported Inspector License Number: 1244	75 W MAIN ST	SE 1 - 2 (1.105 mi.)	AD169	209
Not reported Inspector License Number: 1950	12 JACKSON ST	SE 1 - 2 (1.111 mi.)	AA172	210
Not reported Inspector License Number: 1430	21 PARK ST	SE 1 - 2 (1.111 mi.)	W173	211
Not reported Inspector License Number: 1594	545 FARMERS ROW	ENE 1 - 2 (1.115 mi.)	178	215
Not reported Inspector License Number: 3147	70 WEST MAIN ST	SSE 1 - 2 (1.115 mi.)	AD179	215
Not reported Inspector License Number: 1128	19 PEARL ST	SE 1 - 2 (1.116 mi.)	AC180	215
Not reported Inspector License Number: 3929	9 MECHANIC ST	SE 1 - 2 (1.125 mi.)	AD181	216
Not reported Inspector License Number: 1049	13 SHIRLEY ST	SSE 1 - 2 (1.126 mi.)	Y183	216
Not reported Inspector License Number: 1594	11 SCULLEY RD	SSE 1 - 2 (1.127 mi.)	AF184	217
Not reported Inspector License Number: 2171	2 JACKSON ST	SE 1 - 2 (1.128 mi.)	AC192	220
Not reported Inspector License Number: 3764	78 W MAIN ST	SE 1 - 2 (1.129 mi.)	AD193	221
Not reported Inspector License Number: 1594	76 W MAIN ST	SE 1 - 2 (1.129 mi.)	AD194	222
Not reported Inspector License Number: 3764	76 W MAIN ST	SE 1 - 2 (1.129 mi.)	AD195	222
Not reported Inspector License Number: 1178	41 SHIRLEY ST	SSE 1 - 2 (1.133 mi.)	AD196	223
Not reported Inspector License Number: 1049	33 SHIRLEY ST	SSE 1 - 2 (1.133 mi.)	AD197	223
Not reported Inspector License Number: 1570	33 SHIRLEY ST	SSE 1 - 2 (1.133 mi.)	AD198	223
Not reported	41 SHIRLEY ST	SSE 1 - 2 (1.133 mi.)	AD199	224

Inspector License Number: 1128				
Not reported Inspector License Number: 3043	12 PEARL ST	SE 1 - 2 (1.135 mi.)	AC200	224
Not reported Inspector License Number: 3134	19 LAWTON ST	SE 1 - 2 (1.143 mi.)	AC206	228
Not reported Inspector License Number: 2097	8 PEARL ST	SE 1 - 2 (1.146 mi.)	AG207	229
Not reported Inspector License Number: 1244	19 GROTON ST	SE 1 - 2 (1.153 mi.)	AC213	231
Not reported Inspector License Number: 1950	4 PEARL ST	SE 1 - 2 (1.154 mi.)	AG214	232
Not reported Inspector License Number: 2753	14 LAWTON ST	SE 1 - 2 (1.159 mi.)	AC216	234
Not reported Inspector License Number: 2171	9 SHIRLEY ST	SSE 1 - 2 (1.162 mi.)	AD223	239
Not reported Inspector License Number: 3929	175 1/2 W MAIN ST	S 1 - 2 (1.167 mi.)	AJ225	240
Not reported Inspector License Number: 3488	175 1/2 W MAIN ST	S 1 - 2 (1.167 mi.)	AJ226	240
Not reported Inspector License Number: 1950	175 1/2 W MAIN ST	S 1 - 2 (1.167 mi.)	AJ227	240
Not reported Inspector License Number: 2171	10 LAWTON ST	SE 1 - 2 (1.167 mi.)	AG228	241
Not reported Inspector License Number: 2171	15 LAWTON ST	SE 1 - 2 (1.167 mi.)	AC229	241
Not reported Inspector License Number: 1758	9 WEST MAIN ST	SE 1 - 2 (1.192 mi.)	AM242	274
Not reported Inspector License Number: 1049	20 WEST ST	SE 1 - 2 (1.212 mi.)	AG258	286
Not reported Inspector License Number: 1548	16 WEST ST	SE 1 - 2 (1.219 mi.)	AM265	290
Not reported Inspector License Number: 1950	22 PLEASANT ST	SE 1 - 2 (1.221 mi.)	AG266	291
Not reported Inspector License Number: 1950	10 CAMBRIDGE ST	SE 1 - 2 (1.225 mi.)	AG271	297
Not reported Inspector License Number: 1128	10 CAMBRIDGE ST	SE 1 - 2 (1.225 mi.)	AG272	297
Not reported Inspector License Number: 1950	20 PLEASANT ST	SE 1 - 2 (1.226 mi.)	AG273	298
Not reported Inspector License Number: 3043	10 WEST ST	SE 1 - 2 (1.227 mi.)	AM276	300
Not reported Inspector License Number: 1950	18 PLEASANT ST	SE 1 - 2 (1.231 mi.)	AG278	304
Not reported Inspector License Number: 3801	16 PLEASANT ST	SE 1 - 2 (1.233 mi.)	AG280	305
Not reported	76 MAIN ST	SE 1 - 2 (1.236 mi.)	AM281	306

Inspector License Number: 1594				
Not reported Inspector License Number: 1377	11 CAMBRIDGE ST	SE 1 - 2 (1.253 mi.)	AO290	319
Not reported Inspector License Number: 3147	13 PLEASANT ST	SE 1 - 2 (1.255 mi.)	AO291	319
Not reported Inspector License Number: 3147	11 PLEASANT ST	SE 1 - 2 (1.257 mi.)	AO302	348
Not reported Inspector License Number: 1514	11 PLEASANT ST	SE 1 - 2 (1.257 mi.)	AO303	349
Not reported Inspector License Number: 1758	20 WASHINGTON ST	SE 1 - 2 (1.258 mi.)	AO304	349
Not reported Inspector License Number: 1978	20 WASHINGTON ST	SE 1 - 2 (1.258 mi.)	AO305	350
Not reported Inspector License Number: 1594	21 WASHINGTON ST	SE 1 - 2 (1.265 mi.)	AO307	351
Not reported Inspector License Number: 1950	49 MAIN ST	SE 1 - 2 (1.273 mi.)	AM314	355
Not reported Inspector License Number: 2176	9-11 WASHINGTON ST	SE 1 - 2 (1.295 mi.)	AO322	369
Not reported Inspector License Number: 1032	10 NEWTON ST	SE 1 - 2 (1.323 mi.)	AO328	372
Not reported Inspector License Number: 1950	15 MAIN ST	SE 1 - 2 (1.328 mi.)	AO342	405
Not reported Inspector License Number: 3141	11 COLUMBIA ST	SE 1 - 2 (1.369 mi.)	AZ360	416
Not reported Inspector License Number: 2002	11 COLUMBIA ST	SE 1 - 2 (1.369 mi.)	AZ361	416
Not reported Inspector License Number: 3043	11 COLUMBIA	SE 1 - 2 (1.369 mi.)	AZ362	417
Not reported Inspector License Number: 3134 Inspector License Number: 1950	11 COLUMBIA ST	SE 1 - 2 (1.369 mi.)	AZ363	417
Not reported Inspector License Number: 1950	5 FOREST ST	SE 1 - 2 (1.378 mi.)	AS366	419
Not reported Inspector License Number: 3929	6 CENTRAL AVE	SE 1 - 2 (1.385 mi.)	AZ374	434
Not reported Inspector License Number: 1950	1 COLUMBIA ST	SE 1 - 2 (1.385 mi.)	AZ375	435
Not reported Inspector License Number: 1950	8 FOREST ST	SE 1 - 2 (1.401 mi.)	BD385	446
Not reported Inspector License Number: 3488	7 CHURCH ST	SE 1 - 2 (1.423 mi.)	BD387	447
Not reported Inspector License Number: 1594	3 GROVE ST	SE 1 - 2 (1.434 mi.)	BC390	450
Not reported Inspector License Number: 2378	7 GROVE ST	SE 1 - 2 (1.442 mi.)	BC394	452
Not reported	5 GROVE ST	SE 1 - 2 (1.444 mi.)	BC395	452

Inspector License Number: 1734				
Not reported Inspector License Number: 1043	5 GROVE ST	SE 1 - 2 (1.444 mi.)	BC396	453
Not reported Inspector License Number: 1116	10 E MAIN ST	SE 1 - 2 (1.444 mi.)	AZ397	453
Not reported Inspector License Number: 1244	10 E MAIN ST	SE 1 - 2 (1.444 mi.)	AZ398	454
Not reported Inspector License Number: 2346	10 E MAIN ST	SE 1 - 2 (1.444 mi.)	AZ399	454
Not reported Inspector License Number: 2753	12 E MAIN ST	SE 1 - 2 (1.445 mi.)	AZ400	454
Not reported Inspector License Number: 2171	9 GROVE ST	SE 1 - 2 (1.466 mi.)	BD402	455
Not reported Inspector License Number: 2171	14 GROVE ST	SE 1 - 2 (1.473 mi.)	BD404	456
Not reported Inspector License Number: 1950	17 GROVE ST	SE 1 - 2 (1.495 mi.)	BD408	458
Not reported Inspector License Number: 1245	23 GROVE ST	SE 1 - 2 (1.504 mi.)	BH411	459
Not reported Inspector License Number: 2230	21 GROVE ST	SE 1 - 2 (1.504 mi.)	BH412	459
Not reported Inspector License Number: 1188	23 GROVE ST	SE 1 - 2 (1.504 mi.)	BH413	460
Not reported Inspector License Number: 1908	23 GROVE ST	SE 1 - 2 (1.504 mi.)	BH414	460
Not reported Inspector License Number: 1950	19 GROVE ST	SE 1 - 2 (1.505 mi.)	BH415	460
Not reported Inspector License Number: 3147	9 ELM ST	SE 1 - 2 (1.511 mi.)	BH418	470
Not reported Inspector License Number: 3147	63 ELM RD	SE 1 - 2 (1.514 mi.)	BH419	471
Not reported Inspector License Number: 3171	31 ELM ST	SE 1 - 2 (1.514 mi.)	BH420	471
Not reported Inspector License Number: 3147	45 ELM RD	SE 1 - 2 (1.514 mi.)	BH421	472
Not reported Inspector License Number: 3147	31 ELM ST	SE 1 - 2 (1.514 mi.)	BH422	472
Not reported Inspector License Number: 3147	55 ELM ST	SE 1 - 2 (1.514 mi.)	BH423	474
Not reported Inspector License Number: 3147	37 ELM ST	SE 1 - 2 (1.514 mi.)	BH424	475
Not reported Inspector License Number: 3147	43 ELM RD	SE 1 - 2 (1.514 mi.)	BH425	475
Not reported Inspector License Number: 3171	27 ELM ST	SE 1 - 2 (1.514 mi.)	BH426	476
Not reported	21 ELM ST	SE 1 - 2 (1.514 mi.)	BH427	477

Inspector License Number: 3147				
Not reported Inspector License Number: 3147	27 ELM ST	SE 1 - 2 (1.514 mi.)	BH428	478
Not reported Inspector License Number: 3147	35 ELM ST	SE 1 - 2 (1.514 mi.)	BH429	480
Not reported Inspector License Number: 3147	15 ELM ST	SE 1 - 2 (1.514 mi.)	BH430	480
Not reported Inspector License Number: 3147	45 ELM ST	SE 1 - 2 (1.514 mi.)	BH431	482
Not reported Inspector License Number: 3147	57 ELM RD	SE 1 - 2 (1.514 mi.)	BH432	482
Not reported Inspector License Number: 3147	61 ELM RD	SE 1 - 2 (1.514 mi.)	BH433	483
Not reported Inspector License Number: 3147	53 ELM ST	SE 1 - 2 (1.514 mi.)	BH434	483
Not reported Inspector License Number: 3147	53 ELM	SE 1 - 2 (1.514 mi.)	BH435	484
Not reported Inspector License Number: 3147	64 ELM ST	SE 1 - 2 (1.528 mi.)	BH438	485
Not reported Inspector License Number: 3147	66 ELM ST	SE 1 - 2 (1.528 mi.)	BH439	486
Not reported Inspector License Number: 2171	6 ELM ST	SE 1 - 2 (1.531 mi.)	BH441	488
Not reported Inspector License Number: 1950	21 E MAIN ST	SE 1 - 2 (1.552 mi.)	BL449	493
Not reported Inspector License Number: 1011	5 PROSPECT ST	SE 1 - 2 (1.553 mi.)	BH450	494
Not reported Inspector License Number: 2171	5 PROSPECT ST	SE 1 - 2 (1.553 mi.)	BH451	494
Not reported Inspector License Number: 1144	5 PROSPECT ST	SE 1 - 2 (1.553 mi.)	BH452	495
Not reported Inspector License Number: 1028	7 PROSPECT ST	SE 1 - 2 (1.566 mi.)	BH459	500
Not reported Inspector License Number: 1182	7 PROSPECT ST	SE 1 - 2 (1.566 mi.)	BH460	500
Not reported Inspector License Number: 2171	9 PROSPECT ST	SE 1 - 2 (1.580 mi.)	BL461	500
Not reported Inspector License Number: 1950	38 BLIGH ST	SE 1 - 2 (1.581 mi.)	BH462	501
Not reported Inspector License Number: 1950	46 CENTRAL ST	SE 1 - 2 (1.582 mi.)	BG463	501
Not reported Inspector License Number: 1950	46 CENTRAL AVE	SE 1 - 2 (1.582 mi.)	BG464	502
Not reported Inspector License Number: 1128	18 PROSPECT ST	SE 1 - 2 (1.613 mi.)	BL467	503
Not reported	10 SCHOOL ST	SE 1 - 2 (1.634 mi.)	BL485	554

Inspector License Number: 1950				
Not reported Inspector License Number: 3712	21 PROSPECT ST	SE 1 - 2 (1.634 mi.)	BL486	554
Not reported Inspector License Number: 1950	21 PROSPECT ST	SE 1 - 2 (1.634 mi.)	BL487	555
Not reported Inspector License Number: 3324	39 E MAIN ST	SE 1 - 2 (1.647 mi.)	BQ489	556
Not reported Inspector License Number: 1950	52 GROVE ST	SE 1 - 2 (1.678 mi.)	BQ499	560
Not reported Inspector License Number: 3147	49 E MAIN ST	SE 1 - 2 (1.706 mi.)	BQ505	562
Not reported Inspector License Number: 1950	6 POND ST	SE 1 - 2 (1.713 mi.)	BQ506	563
Not reported Inspector License Number: 1823	6 POND ST	SE 1 - 2 (1.713 mi.)	BQ507	564
Not reported Inspector License Number: 2171	57 E MAIN ST	SE 1 - 2 (1.727 mi.)	BQ509	565
Not reported Inspector License Number: 1758	16 POND ST	SE 1 - 2 (1.731 mi.)	BS510	565
Not reported Inspector License Number: 1257	34 PATTERSON RD	SW 1 - 2 (1.778 mi.)	515	571
Not reported Inspector License Number: 1594	10 WHITCOMB AVE	SE 1 - 2 (1.800 mi.)	BS524	579
Not reported Inspector License Number: 1950	6 GROTON HARVARD RD	SE 1 - 2 (1.808 mi.)	BX525	580
Not reported Inspector License Number: 1950	22 FLETCHER ST	SE 1 - 2 (1.819 mi.)	BY528	584
Not reported Inspector License Number: 1950	8 GROTON HARVARD RD	SE 1 - 2 (1.819 mi.)	BX529	586
Not reported Inspector License Number: 2176	8 GROTON HARVARD RD	SE 1 - 2 (1.819 mi.)	BX530	588
Not reported Inspector License Number: 1950	81 E MAIN ST	SE 1 - 2 (1.821 mi.)	BX531	588
Not reported	71 E MAIN ST	SE 1 - 2 (1.821 mi.)	BX532	589
Not reported Inspector License Number: 1950	80 E MAIN ST	SE 1 - 2 (1.827 mi.)	BX538	594
Not reported Inspector License Number: 2171	76 E MAIN ST	SE 1 - 2 (1.827 mi.)	BX539	594
Not reported Inspector License Number: 1950	21 MAPLE ST	SE 1 - 2 (1.834 mi.)	541	595
Not reported Inspector License Number: 3488 Inspector License Number: 1896 Inspector License Number: 3354	25 FLETCHER ST	SE 1 - 2 (1.836 mi.)	BY543	599
Not reported Inspector License Number: 3929	22 MAPLE ST	SE 1 - 2 (1.838 mi.)	BY544	600
Not reported	28 FLETCHER ST	SE 1 - 2 (1.845 mi.)	BY547	624

Inspector License Number: 1950				
Not reported Inspector License Number: 1548	29 FLETCHER ST	SE 1 - 2 (1.872 mi.)	BY568	665
Not reported Inspector License Number: 3147	34-30 AUMAN ST	S 1 - 2 (1.880 mi.)	CD569	667
Not reported Inspector License Number: 3147	34 AUMAN ST	S 1 - 2 (1.880 mi.)	CD570	667
Not reported Inspector License Number: 3147	33 AUMAN ST	S 1 - 2 (1.881 mi.)	CD573	670
Not reported Inspector License Number: 3488	12 PAGE ST	SE 1 - 2 (1.881 mi.)	BX574	671
Not reported Inspector License Number: 2081	169 BUENA VISTA	S 1 - 2 (1.883 mi.)	CE575	671
Not reported Inspector License Number: 3147	32 AUMAN ST	S 1 - 2 (1.884 mi.)	CD577	673
Not reported Inspector License Number: 3147	31 AUMAN ST	S 1 - 2 (1.885 mi.)	CD578	674
Not reported Inspector License Number: 3147	30 AUMAN ST	S 1 - 2 (1.888 mi.)	CD582	675
Not reported Inspector License Number: 3147	29 AUMAN ST	S 1 - 2 (1.888 mi.)	CD583	676
Not reported Inspector License Number: 3147	28 AUMAN ST	S 1 - 2 (1.891 mi.)	CD584	676
Not reported Inspector License Number: 3147	28 AUMAN ST	S 1 - 2 (1.891 mi.)	CD585	676
Not reported Inspector License Number: 3147	27 AUMAN ST	S 1 - 2 (1.891 mi.)	CD586	677
Not reported Inspector License Number: 3147	24 AUMAN ST	S 1 - 2 (1.894 mi.)	CD588	678
Not reported Inspector License Number: 3801	24 AUMAN ST	S 1 - 2 (1.894 mi.)	CD589	678
Not reported Inspector License Number: 3147	26 AUMAN ST	S 1 - 2 (1.895 mi.)	CD590	679
Not reported Inspector License Number: 3147	26 AUMAN ST	S 1 - 2 (1.895 mi.)	CD591	679
Not reported Inspector License Number: 3147	26-28 AUMAN ST	S 1 - 2 (1.895 mi.)	CD592	680
Not reported Inspector License Number: 3147	25 AUMAN ST	S 1 - 2 (1.895 mi.)	CD593	680
Not reported Inspector License Number: 2171	88 E MAIN ST	SE 1 - 2 (1.895 mi.)	BX594	680
Not reported Inspector License Number: 3147	24 AUMAN ST	S 1 - 2 (1.898 mi.)	CD595	681
Not reported Inspector License Number: 3147	23 AUMAN ST	S 1 - 2 (1.898 mi.)	CD596	681
Not reported	87 E MAIN ST	SE 1 - 2 (1.900 mi.)	CF597	682

Inspector License Number: 1950				
Not reported Inspector License Number: 3147	22 AUMAN ST	S 1 - 2 (1.902 mi.)	CD598	682
Not reported Inspector License Number: 3147	22 AUMAN ST	S 1 - 2 (1.902 mi.)	CD599	682
Not reported Inspector License Number: 3147	22-24 AUMAN ST	S 1 - 2 (1.902 mi.)	CD600	683
Not reported Inspector License Number: 3147	21 AUMAN ST	S 1 - 2 (1.902 mi.)	CD601	683
Not reported Inspector License Number: 3147	19 AUMAN ST	S 1 - 2 (1.905 mi.)	CD607	688
Not reported Inspector License Number: 3147	20 AUMAN ST	S 1 - 2 (1.905 mi.)	CD608	688
Not reported Inspector License Number: 1594	4 PINE ST	SE 1 - 2 (1.925 mi.)	CF611	692
Not reported Inspector License Number: 3147	15 AUMAN ST	S 1 - 2 (1.927 mi.)	CD613	693
Not reported Inspector License Number: 3147	16 AUMAN ST	S 1 - 2 (1.927 mi.)	CD614	694
Not reported Inspector License Number: 1570	91 E MAIN ST	SE 1 - 2 (1.928 mi.)	CF615	695
Not reported Inspector License Number: 1594	9 OAK GROVE ST	SE 1 - 2 (1.931 mi.)	CI616	695
Not reported Inspector License Number: 3929	110 CENTRAL AVE	SE 1 - 2 (1.933 mi.)	CI617	696
Not reported Inspector License Number: 3147	18 BATES ST	S 1 - 2 (1.937 mi.)	CD618	696
Not reported Inspector License Number: 3147	19 BATES ST	S 1 - 2 (1.937 mi.)	CD619	698
Not reported Inspector License Number: 3147	14 AUMAN ST	S 1 - 2 (1.949 mi.)	CD620	700
Not reported Inspector License Number: 3147	13 AUMAN ST	S 1 - 2 (1.949 mi.)	CD621	701
Not reported Inspector License Number: 1950	93 E MAIN ST	SE 1 - 2 (1.953 mi.)	CF622	701
Not reported Inspector License Number: 1950	100 E MAIN ST	SE 1 - 2 (1.962 mi.)	CF626	706
Not reported Inspector License Number: 3144	57 PEABODY RD	SW 1 - 2 (1.967 mi.)	631	711
Not reported Inspector License Number: 1128	103 E MAIN ST	SE 1 - 2 (1.970 mi.)	CF633	712
Not reported Inspector License Number: 3147	12 AUMAN ST	S 1 - 2 (1.971 mi.)	CD634	713
Not reported Inspector License Number: 1128	105 E MAIN ST	SE 1 - 2 (1.989 mi.)	CF635	713
Not reported	105 OAK RIDGE DR	ESE 1 - 2 (1.997 mi.)	CL636	714

Inspector License Number: 1950				
Not reported	6 GROVELAND ST	SE >2 (2.010 mi.)	CI638	715
Not reported Inspector License Number: 1950	108 E MAIN ST	SE >2 (2.010 mi.)	CM639	715
Not reported Inspector License Number: 1950	29 THIRD ST	SE >2 (2.011 mi.)	640	716
Not reported Inspector License Number: 1950	116 OAK RIDGE DR	ESE >2 (2.013 mi.)	CL645	721
Not reported Inspector License Number: 3144	107 OAK RIDGE DR	ESE >2 (2.013 mi.)	CL646	721
Not reported Inspector License Number: 3764	4 GROVELAND ST	SE >2 (2.019 mi.)	CI647	722
Not reported Inspector License Number: 1594	114 OAK RIDGE DR	ESE >2 (2.029 mi.)	CL648	722
Not reported Inspector License Number: 1978	18 CAVITE ST	S >2 (2.032 mi.)	649	722
Not reported Inspector License Number: 3764	113 OAK RIDGE DR	ESE >2 (2.068 mi.)	CL652	724
Not reported Inspector License Number: 2521	81 W MAIN ST	NNW >2 (2.078 mi.)	655	726
Not reported Inspector License Number: 1950	19 PINE RIDGE DR	ESE >2 (2.116 mi.)	CN680	782
Not reported Inspector License Number: 1128	173 E MAIN ST	SE >2 (2.125 mi.)	CQ685	807
Not reported Inspector License Number: 3144	119 OAK RIDGE DR	ESE >2 (2.144 mi.)	CN696	816
Not reported Inspector License Number: 3651	44 PINE RIDGE DR	ESE >2 (2.189 mi.)	713	838
Not reported Inspector License Number: 1950	142 OAKRIDGE DR	ESE >2 (2.238 mi.)	739	865
Not reported Inspector License Number: 1950	8 W MAIN ST	NNW >2 (2.277 mi.)	DH790	914
Not reported Inspector License Number: 3144	37 MARKHAM CIR	SE >2 (2.319 mi.)	DN815	937
Not reported Inspector License Number: 1758	24 HARVARD RD	SE >2 (2.340 mi.)	DQ827	956
Not reported Inspector License Number: 1836	10 MARKHAM CIR	SE >2 (2.353 mi.)	DN833	961
Not reported Inspector License Number: 1570	10 MARKHAM CIR	SE >2 (2.353 mi.)	DN834	961
Not reported Inspector License Number: 2171	36 SANDY POND RD	ESE >2 (2.381 mi.)	852	984
Not reported Inspector License Number: 1594	26F HARVARD RD	SE >2 (2.382 mi.)	DQ853	984
Not reported Inspector License Number: 1594	207 HILL RD	N >2 (2.464 mi.)	888	1046
Not reported	228 1/2 SNAKE HILL R	ESE >2 (2.465 mi.)	889	1046

Inspector License Number: 1950				
Not reported Inspector License Number: 3352	12 OLD SANDY POND RD	ESE >2 (2.480 mi.)	DZ890	1047
Not reported Inspector License Number: 2171	57 SANDY POND RD	ESE >2 (2.520 mi.)	DZ898	1050
Not reported Inspector License Number: 1594	65 SANDY POND RD	ESE >2 (2.530 mi.)	DZ912	1075
Not reported Inspector License Number: 3764	78 SANDY POND RD	ESE >2 (2.635 mi.)	974	1120
DRUMS IN POND Inspector License Number: 1758	***75 SANDY POND RD.***	***ESE >2 (2.675 mi.)***	***EO1008***	***1146***
Not reported Inspector License Number: 1950	75 SANDY POND RD	ESE >2 (2.675 mi.)	EO1009	1147
Not reported Inspector License Number: 1950	93 SANDY POND RD	ESE >2 (2.772 mi.)	1064	1325
Not reported Inspector License Number: 3240	32 JENKINS RD	NNE >2 (2.911 mi.)	1137	1409
Not reported Inspector License Number: 1594	5 JENKINS RD	NNE >2 (2.916 mi.)	FI1145	1414
Not reported Inspector License Number: 2753	7 SHAKER RD	SW >2 (3.141 mi.)	1307	1666
Not reported Inspector License Number: 1594	44 FREDONIAN ST	SW >2 (3.148 mi.)	GL1314	1671
Not reported Inspector License Number: 3488	45 FREDONIAN ST	SW >2 (3.153 mi.)	GC1317	1672
Not reported Inspector License Number: 1950	40 FREDONIAN ST	SW >2 (3.165 mi.)	GL1343	1692
Not reported Inspector License Number: 2006	41 FREDONIAN ST	SW >2 (3.174 mi.)	GL1349	1695
Not reported Inspector License Number: 1244	2 HARVARD RD	SW >2 (3.343 mi.)	HE1445	1877
Not reported Inspector License Number: 1950	2 HARVARD RD	SW >2 (3.343 mi.)	HE1446	1878
Not reported Inspector License Number: 2346	250 MILL ST	NNE >2 (3.359 mi.)	HH1454	1885
Not reported Inspector License Number: 1116	250 MILL ST	NNE >2 (3.359 mi.)	HH1455	1885
Not reported Inspector License Number: 1908	13 ANTHONY DR	NNE >2 (3.372 mi.)	HH1461	1903
Not reported Inspector License Number: 1950	487 MAIN ST	NNE >2 (3.378 mi.)	HM1466	1910
Not reported Inspector License Number: 1650	487 MAIN ST	NNE >2 (3.378 mi.)	HM1467	1912
Not reported Inspector License Number: 3488	153 SANDY POND RD	ESE >2 (3.389 mi.)	HG1476	1939
Not reported	153 SANDY POND RD	ESE >2 (3.389 mi.)	HG1477	1939

Inspector License Number: 1950				
Not reported Inspector License Number: 2160	19 WILLOW RD	ESE >2 (3.538 mi.)	HW1532	1987
Not reported Inspector License Number: 2006	500 PEPPERELL RD	N >2 (3.610 mi.)	1564	2022
CREATIVE MATERIALS I Inspector License Number: 1437	***12 WILLOW RD***	***ESE >2 (3.618 mi.)***	***IA1573***	***2030***
Not reported Inspector License Number: 3519	38 FITCH BRIDGE RD	N >2 (3.623 mi.)	1575	2032
Not reported Inspector License Number: 1981	532 PEPPERELL RD	N >2 (3.709 mi.)	1596	2044
Not reported Inspector License Number: 2378	62 WILLOW RD	ESE >2 (3.760 mi.)	IL1613	2062
Not reported Inspector License Number: 3712	62 WILLOW	ESE >2 (3.760 mi.)	IL1614	2062
Not reported Inspector License Number: 3610	5 BRUCE ST	ESE >2 (3.872 mi.)	IR1655	2134

MERCURY: A listing of locations, collecting and recycling for mercury-added products. Mercury is toxic to the human nervous system, as well as fish and animals. Mercury can enter the body either through skin absorption or through inhalation of mercury vapors. At room temperature, small beads of mercury will vaporize.

A review of the MERCURY list, as provided by EDR, and dated 06/06/2016 has revealed that there are 3 MERCURY sites within approximately 4 miles of the target property.

Equal/Higher Elevation	Address	Direction / Distance	Map ID	Page
MOISON ACE HARDWARE	143 MAIN STREET	NE >2 (2.915 mi.)	EZ1144	1413

Lower Elevation	Address	Direction / Distance	Map ID	Page
AUBUCHON HARDWARE	61 PARK STREET	SE 1/2 - 1 (0.944 mi.)	S85	135
DEVENS UTILITY STORA	***9 COOK STREET***	***S 1 - 2 (1.633 mi.)***	***BO481***	***544***

NPDES: Listing of treatment plants in Massachusetts that hold permits to discharge to groundwater.

A review of the NPDES list, as provided by EDR, and dated 09/15/2015 has revealed that there is 1 NPDES site within approximately 4 miles of the target property.

Lower Elevation	Address	Direction / Distance	Map ID	Page
DEVENS WWTF Permit #: 657	***85 WALKER ROAD***	***SW 1 - 2 (1.068 mi.)***	***AB138***	***182***

EXECUTIVE SUMMARY

TIER 2: A listing of facilities which store or manufacture hazardous materials and submit a chemical inventory report

A review of the TIER 2 list, as provided by EDR, and dated 12/31/2015 has revealed that there are 64 TIER 2 sites within approximately 4 miles of the target property.

Equal/Higher Elevation	Address	Direction / Distance	Map ID	Page
DEACONESS NASHOBA HO Facility Id: FATR201294CPYV002FQM Facility Id: FATR201394CPYV002FQM Facility Id: FATR2015000000006711	***200 GROTON RD***	***E 1 - 2 (1.617 mi.)***	***BN469***	***504***
GROTON SCHOOL Facility Id: FATR201366LR2E002AM6 Facility Id: FATR201266LR2E002AM6 Facility Id: FATR2015000000001215 Facility Id: FATR201466LR2E002AM6	***282 FARMERS ROW***	***NNE 1 - 2 (1.624 mi.)***	***BP472***	***522***
GROTON SCHOOL Facility Id: FATR201166LR2E002AM6	282 FARMERS ROW	NNE 1 - 2 (1.624 mi.)	BP473	523
ADAPTIVE OPTICS ASSO Facility Id: FATR2015000000009914	***115 JACKSON RD***	***SSW >2 (2.288 mi.)***	***798***	***928***
JESK REALTY TRUST Facility Id: FATR2015000000000337	***100 AYER RD***	***SW >2 (2.645 mi.)***	***EJ984***	***1126***
BEMIS ASSOCIATES, IN Facility Id: FATR20133KQNF700CEGE Facility Id: FATR20123KQNF700CEGE Facility Id: FATR20113KQNF700CEGE Facility Id: FATR20143KQNF700CEGE	100 AYER ROAD	SW >2 (2.645 mi.)	EJ988	1131
U.S. ARMY GARRISON F Facility Id: FATR201171S570002GT3 Facility Id: FATR201371S570002GT3 Facility Id: FATR201271S570002GT3 Facility Id: FATR2015000000003215	***31 QUEBEC STREET***	***SSW >2 (2.657 mi.)***	***EN999***	***1142***
BEMIS ASSOCIATES, IN Facility Id: FATR20133KHL5T00213U Facility Id: FATR20123KHL5T00213U Facility Id: FATR20113KHL5T00213U Facility Id: FATR20143KHL5T00213U	ONE BEMIS WAY	SW >2 (2.713 mi.)	ER1041	1289
AMSC (AMERICAN SUPER Facility Id: FATR20124YATVR00B7E6 Facility Id: FATR20114YATVR00B7E6 Facility Id: FATR2015000000000183 Facility Id: FATR2014AFH66X002XQ1	***64 JACKSON ROAD***	***SSW >2 (2.739 mi.)***	***ET1054***	***1308***
ADAPTIVE OPTICS ASSO Facility Id: FATR20129HVRNG004PJ8 Facility Id: FATR20137Q9KFF002DS1 Facility Id: FATR20117Q9KFF002DS1	***53 JACKSON ROAD***	***SSW >2 (2.846 mi.)***	***EX1098***	***1376***
NORTHROP GRUMMAN/AOA Facility Id: FATR20147Q9KFF002DS1 Facility Id: FATR2015000000009896	53 JACKSON ROAD	SSW >2 (2.846 mi.)	EX1100	1384
BRISTOL-MYERS SQUIBB Facility Id: FATR20138EDMCN002C6K	38 JACKSON ROAD	SSW >2 (2.980 mi.)	FR1193	1474

Facility Id: FATR20118EDMCN002C6K Facility Id: FATR20128EDMCN002C6K Facility Id: FATR20148EDMCN002C6K				
BRISTOL MYERS SQUIBB Facility Id: FATR2015000000009797	***38 JACKSON RD***	***SSW >2 (2.980 mi.)***	***FR1194***	***1501***
VERIZON GROTON DIAL Facility Id: FATR2013MA871306 Facility Id: FATR2014MA871306 Facility Id: FATR2011MA871306 Facility Id: FATR2012MA871306 Facility Id: FATR2015000000008561	17 HOLLIS ST	NNE >2 (3.010 mi.)	FW1226	1570
PATTON WELL STATION; Facility Id: FATR20137QB7WD0088V6 Facility Id: FATR20147QB7WD0088V6 Facility Id: FATR20127QB7WD0088V6 Facility Id: FATR20117QB7WD0088V6 Facility Id: FATR2015000000002502	168 PATTON ROAD	S >2 (3.057 mi.)	1252	1594
VERIZON SHIRLEY DIAL Facility Id: FATR2013MA871706 Facility Id: FATR2014MA871706 Facility Id: FATR2012MA871706 Facility Id: FATR2011MA871706 Facility Id: FATR2015000000008678	6 CHURCH ST	SW >2 (3.188 mi.)	GI1355	1699
INSCO CORPORATION Facility Id: FATR20116C5SGV00258Z	412 MAIN STREET	NNE >2 (3.230 mi.)	GW1382	1720
JOHNSON MATTHEY PHAR Facility Id: FATR20137QBJFL001AE6 Facility Id: FATR20117QBJFL001AE6 Facility Id: FATR20127QBJFL001AE6	25 PATTON ROAD	SSW >2 (3.269 mi.)	HA1399	1742
PHARM ECO LABS INC Facility Id: FATR2015000000001422	***25 PATTON RD***	***SSW >2 (3.269 mi.)***	***HA1401***	***1764***
AUSTIN POWDER NORTHE Facility Id: FATR201370SXEW0010LW Facility Id: FATR201170SXEW0010LW Facility Id: FATR2015000000009899	94 TOWNSEND ROAD	NW >2 (3.269 mi.)	GX1404	1797
DEVENS FEDERAL MEDIC Facility Id: FATR20139U8408002FL0 Facility Id: FATR20129LQS6W375YWR Facility Id: FATR20118HEL1S0026VD	42 PATTON RD.	SSW >2 (3.360 mi.)	1456	1885
SHANKLIN CORP Facility Id: FATR2014AHW3A7002V1T Facility Id: FATR20139UA54V002ZVX Facility Id: FATR20118EWQ08002S20 Facility Id: FATR201293XL3V002ELC	***100 WESTFORD RD***	***E >2 (3.806 mi.)***	***IP1634***	***2098***

Lower Elevation	Address	Direction / Distance	Map ID	Page
SPLASH PRODUCTS INC. Facility Id: FATR201294UDD1002395 Facility Id: FATR2015000000010122 Facility Id: FATR2015000000006669	***95 FITCHBURG ROAD***	***NNE 1/8 - 1/4 (0.216 mi.)***	***A2***	***33***
SPLASH PRODUCTS INC.	95 FITCHBURB ROAD	NE 1/8 - 1/4 (0.219 mi.)	B9	39

Facility Id: FATR20118F3P010028H4				
LORDEN OIL CO. 69 FI	***69 FITCHBURG RD***	***E 1/4 - 1/2 (0.363 mi.)***	***D28***	***76***
Facility Id: FATR201394Q1AR01BMMN				
Facility Id: FATR201294Q1AR01BMMN				
MAIN PUMP STATION (W	131 MCPHERSON ROAD	S 1/4 - 1/2 (0.452 mi.)	31	85
Facility Id: FATR20136BL0NG008BYB				
Facility Id: FATR20116BL0NG008BYB				
Facility Id: FATR20126BL0NG008BYB				
Facility Id: FATR2015000000001623				
Facility Id: FATR20146BL0NG008BYB				
JIFFY LUBE#1152	38 PARK STREET	SE 1 - 2 (1.043 mi.)	W112	154
Facility Id: FATR20139RYXQ901J287				
JIFFY LUBE #1152	38 PARK STREET	SE 1 - 2 (1.048 mi.)	W117	159
Facility Id: FATR20118BZM4502FBQN				
Facility Id: FATR20128BZM4502FBQN				
Facility Id: FATR2015000000001396				
MASS DEVELOPMENT DEV	85 WALKER ROAD	SW 1 - 2 (1.068 mi.)	AB139	183
Facility Id: FATR20148CH62S002D5G				
Facility Id: FATR20138CH62S002D5G				
Facility Id: FATR20118CH62S002D5G				
Facility Id: FATR20128CH62S002D5G				
Facility Id: FATR2015000000001659				
MACPHERSON WELL STAT	44 MACPHERSON ROAD	SSW 1 - 2 (1.138 mi.)	202	226
Facility Id: FATR20137QB7FS002LHA				
Facility Id: FATR20117QB7FS002LHA				
Facility Id: FATR20127QB7FS002LHA				
Facility Id: FATR2015000000001616				
Facility Id: FATR20147QB7FS002LHA				
VERIZON AYER CO (MA8	26 PLEASANT ST	SE 1 - 2 (1.210 mi.)	AG255	284
Facility Id: FATR2014MA871207				
Facility Id: FATR2013MA871207				
Facility Id: FATR2011MA871207				
Facility Id: FATR2012MA871207				
Facility Id: FATR2015000000008478				
DEVENS UTILITY STORA	***9 COOK STREET***	***S 1 - 2 (1.633 mi.)***	***BO481***	***544***
Facility Id: FATR20139U83QC01LMT8				
Facility Id: FATR201294RQMY0171N1				
Facility Id: FATR2015000000009916				
Facility Id: FATR2014AHHHP1015EGK				
DEVENS REGIONAL HOUS	9 COOK ST (REAR)	S 1 - 2 (1.633 mi.)	BO482	547
Facility Id: FATR201394KF4A002BS6				
Facility Id: FATR201294KF4A002BS6				
Facility Id: FATR20118F3FG00026XX				
Facility Id: FATR2015000000004828				
DEVENS UTILITIES STO	9 COOK STREET	S 1 - 2 (1.633 mi.)	BO483	548
Facility Id: FATR20114AJ03P002AFW				
NASHOBA VALLEY EXPRE	81 CENTRAL AVE	SE 1 - 2 (1.753 mi.)	BR511	566
Facility Id: FATR20139RQ3CV001ENR				
Facility Id: FATR20118DE34C002HHM				
Facility Id: FATR20149RQ3CV001ENR				
WESTROCK - SOUTHERN	***51 INDEPENDENCE DR***	***S 1 - 2 (1.863 mi.)***	***CB555***	***630***

Facility Id: FATR201494MA8J00544A Facility Id: FATR201294MA8J00544A Facility Id: FATR201394MA8J00544A Facility Id: FATR2015000000002685				
ROCKTENN Facility Id: FATR20118F5P5V00283G	51 INDEPENDENCE DRIV	S 1 - 2 (1.863 mi.)	CB556	632
USG DEVENS Facility Id: FATR2015000000009927	***50 INDEPENDENCE DR.***	***S 1 - 2 (1.865 mi.)***	***CB561***	***644***
USG DEVENS Facility Id: FATR20118EWP15002F8T	50 INDEPENDENCE DRIV	S 1 - 2 (1.868 mi.)	CB562	646
STRYKER DEVENS Facility Id: FATR20118EWTLT0032HD	50 INDEPENDENCE DRIV	S 1 - 2 (1.868 mi.)	CB563	650
KENCO/USG DEVENS Facility Id: FATR20139UCNB2002NLM	50 INDEPENDENCE DRIV	S 1 - 2 (1.868 mi.)	CB564	653
KENCO - STRYKER DEVE Facility Id: FATR201294CZLZ00WQA6	50 INDEPENDENCE DRIV	S 1 - 2 (1.868 mi.)	CB565	657
KENCO - USG DEVENS Facility Id: FATR201294CY6A002LN6	50 INDEPENDENCE DR,	S 1 - 2 (1.868 mi.)	CB567	660
O'REILLY AUTO ENTERP Facility Id: FATR2014AFVX3W0046FB Facility Id: FATR2015000000009282	15 INDEPENDENCE	S 1 - 2 (1.881 mi.)	BW571	667
DEVENS MUNICIPAL SER Facility Id: FATR20139U7ZDV002WF9 Facility Id: FATR201294MRJC002WB3 Facility Id: FATR201148QGXG00254H Facility Id: FATR2015000000004827 Facility Id: FATR2014AHHFPQ00263T	99 BUENA VISTA STREE	S 1 - 2 (1.887 mi.)	CE580	674
CAINS FOODS, L.P. Facility Id: FATR2015000000009205 Facility Id: FATR20149WLRXY002CTQ Facility Id: FATR20139WLRXY002CTQ	***114 EAST MAIN STREET***	***SE >2 (2.082 mi.)***	***CQ669***	***746***
CAINS FOODS LP Facility Id: FATR201189N4MV0026TF Facility Id: FATR2012914BQT002PXY	114 EAST MAIN STREET	SE >2 (2.082 mi.)	CQ671	755
MAARNG CSMS Facility Id: FATR2011248XHL022MFM Facility Id: FATR2012248XHL022MFM	81 BARNUM ROAD	SE >2 (2.154 mi.)	CV704	827
J.P. SULLIVAN & CO. Facility Id: FATR20118F32X1003HVK Facility Id: FATR201294CVHL01AVD6 Facility Id: FATR2015000000010068	50 BARNUM ROAD	SE >2 (2.190 mi.)	CX714	839
SAINT-GOBAIN HIGH PE Facility Id: FATR20139UEDNV00277T	***112 BARNUM ROAD***	***SSE >2 (2.242 mi.)***	***CY746***	***870***
NYPRO DEVENS Facility Id: FATR2014AF6024002PLT Facility Id: FATR2015000000009074	112 BARNUM ROAD	SSE >2 (2.243 mi.)	CY749	884
RYERSON - DEVENS Facility Id: FATR20129M87CK002UPB Facility Id: FATR2015000000009240	***45 SARATOGA BLVD***	***S >2 (2.266 mi.)***	***DG788***	***912***
NEW ENGLAND SHEETS;	36 SARATOGA BLVD.	S >2 (2.292 mi.)	DG800	929

Facility Id: FATR20127XPM2J00219U Facility Id: FATR20117XPM2J00219U Facility Id: FATR2015000000009290 Facility Id: FATR20137XPM2J00219U				
EPIC ENTERPRISES INC Facility Id: FATR20139VB65D0022RW Facility Id: FATR20159VB65D0022RW Facility Id: FATR20149VB65D0022RW	***11 COPELAND DRIVE***	***SE >2 (2.419 mi.)***	***DU859***	***987***
EPIC ENTERPRISE INC Facility Id: FATR20115KZ77S002P2S	11 COPELAND DRIVE	SE >2 (2.419 mi.)	DU861	995
CPF INC/NORTHEAST HO Facility Id: FATR2015000000007873 Facility Id: FATR2014AHYDCV002DFR	25 COPELAND DR.	SE >2 (2.421 mi.)	DU864	1002
CPF INC./ NORTHEAST Facility Id: FATR20127RCTTY003W69 Facility Id: FATR20117RCTTY003W69	25 COPELAND DRIVE	SE >2 (2.421 mi.)	DU865	1003
CPF INC / NORTHEAST Facility Id: FATR20139TBCE1002MCL	***25 COPELAND DR.***	***SE >2 (2.421 mi.)***	***DU868***	***1028***
PARKER HANNIFIN CORP Facility Id: FATR2015000000009509	***14 ROBBINS POND RD***	***S >2 (2.425 mi.)***	***DV871***	***1037***
HOLLINGSWORTH & VOSE Facility Id: FATR20139TWZF8002P7F Facility Id: FATR201171UJ8W002WFP Facility Id: FATR201271UJ8W002WFP Facility Id: FATR2015000000001290 Facility Id: FATR20149TWZF8002P7F	219 TOWNSEND RD.	NNW >2 (2.985 mi.)	FS1198	1541
LIBERTY TIRE RECYCLI Facility Id: FATR20139UCPHX002XVP Facility Id: FATR20118F3JDG0022AX Facility Id: FATR201294UD98002JSN	***15 WESTFORD ROAD***	***ESE >2 (3.493 mi.)***	***HR1519***	***1972***
VITASOY USA Facility Id: FATR2014AHU0ZL002J5J Facility Id: FATR2015000000009164	***1 NEW ENGLAND WAY***	***ESE >2 (3.723 mi.)***	***IK1607***	***2059***
CAINS FOODS, L.P. (W Facility Id: FATR201189ND5U0011QW Facility Id: FATR201291Q2RE003798 Facility Id: FATR20149X0L02002WRK Facility Id: FATR20139X0L02002WRK	3 NEMCO WAY	E >2 (3.886 mi.)	IQ1658	2136
ARDENT MILLS LLC Facility Id: FATR2015B53C9B0026MR Facility Id: FATR20146BLSR4002N1U	***35 NEMCO WAY***	***E >2 (3.943 mi.)***	***1682***	***2160***

ECHO: ECHO provides integrated compliance and enforcement information for about 800,000 regulated facilities nationwide.

A review of the ECHO list, as provided by EDR, and dated 09/20/2015 has revealed that there are 264 ECHO sites within approximately 4 miles of the target property.

Equal/Higher Elevation	Address	Direction / Distance	Map ID	Page
BURLINGTON USED AUTO	***127 HAZEN RD***	***W 1 - 2 (1.030 mi.)***	***X106***	***150***
AMERICAN SUPERCONDUC	***64 JACKSON ST***	***ESE 1 - 2 (1.070 mi.)***	***V141***	***184***

EXECUTIVE SUMMARY

Equal/Higher Elevation	Address	Direction / Distance	Map ID	Page
PAGE SCHOOL	115 WASHINGTON STREE	ESE 1 - 2 (1.387 mi.)	BB377	435
HILLTOP SCHOOL	117 WASHINGTON ST	ESE 1 - 2 (1.399 mi.)	BB384	446
AYER HIGH SCHOOL	141 WASHINGTON ST	ESE 1 - 2 (1.530 mi.)	BJ440	487
LENSCRAFTERS #472	1070 IYANOUGH RD	ESE 1 - 2 (1.560 mi.)	BJ458	499
DEACONESS NASHOBA HO	UNKNOWN	E 1 - 2 (1.604 mi.)	BN466	503
GROTON SCHOOL	282 FARMERS ROW	NNE 1 - 2 (1.624 mi.)	BP474	538
NASHOBA CONDOMINIUM	190 GROTON RD	E 1 - 2 (1.632 mi.)	BN477	542
AUTUMN RIDGE DEVELOP	GROTON ROAD	E 1 - 2 (1.637 mi.)	BN488	555
DEACONESS NASHOBA HO	200 GROTON ROAD	E 1 - 2 (1.664 mi.)	BN493	557
AYER TRANSFER STATIO	GROTON HARVARD RD	ESE 1 - 2 (1.775 mi.)	514	571
ACME MOBILE HOME PAR	154 GREAT RD	W 1 - 2 (1.783 mi.)	BU517	573
SHIRLEY TOWN OF	158 GREAT RD	W 1 - 2 (1.826 mi.)	BZ533	589
SHIRLEY DPW	158 GREAT RD	W 1 - 2 (1.826 mi.)	BZ534	589
TNT AUTO WORKS	212 GREAT RD	WNW >2 (2.234 mi.)	DC734	862
GRIFFIN AUTO SERVICE	17 GROTON RD	NW >2 (2.240 mi.)	DA743	867
GREAT ROAD AUTOMOTIV	218 GREAT RD	WNW >2 (2.257 mi.)	DC784	909
TOWNSEND COLLISION	206 GREAT RD	WNW >2 (2.277 mi.)	DC792	915
SHIRLEY ANIMAL CLINI	38 PARKER RD	W >2 (2.322 mi.)	DO816	938
IMPACT TECHNOLOGY DE	100 JACKSON RD	SSW >2 (2.427 mi.)	DW874	1039
TARBELL SCHOOL	73 PEPPERELL ROAD	NNW >2 (2.529 mi.)	EB909	1071
XINETICS	31-37 MACARTHUR AVE	SSW >2 (2.536 mi.)	913	1075
WORLEY JOHN W	44 FARMERS ROW	NNE >2 (2.536 mi.)	EH915	1076
TERRANOVA AUTO BODY	40 LITTLETON RD	SE >2 (2.536 mi.)	EI917	1079
SMART FUEL	42 LITTLETON RD	SE >2 (2.551 mi.)	EI923	1087
AECOM	325 AYER RD	SE >2 (2.627 mi.)	EM960	1108
BEMIS SEAM TAPE DIV	100 AYER RD	SW >2 (2.645 mi.)	EJ983	1123
BEMIS SEAM TAPE UNIT	100 AYER RD	SW >2 (2.645 mi.)	EJ990	1137
US ARMY DEVENS RFTA	31 QUEBEC ST	SSW >2 (2.657 mi.)	EN1000	1142
GROTON COLLECTION SY	TOWN HALL	NE >2 (2.680 mi.)	EP1019	1266
BEMIS ASSOCIATES INC	ONE BEMIS WAY	SW >2 (2.723 mi.)	ER1045	1302
CVS 2680	106 BOSTON RD	NE >2 (2.773 mi.)	EV1065	1326
PC MYETTE INC	120 BOSTON RD	ENE >2 (2.774 mi.)	EU1069	1334
DENTAL ASSOCIATES OF	100 BOSTON RD	NE >2 (2.775 mi.)	EV1072	1335
EMERSON HOSPITAL HEA	100 BOSTON RD	NE >2 (2.775 mi.)	EV1073	1335
LAWRENCE ACADEMY	26 POWDER HOUSE RD	NE >2 (2.811 mi.)	ES1084	1342
BUCKINGHAM BUS CO IN	40 STATION ST	NE >2 (2.821 mi.)	EY1088	1345
HARVARD OUTDOOR POWE	289 AYER RD	SSE >2 (2.835 mi.)	FB1092	1354
NORTHROP GRUMMAN	53 JACKSON ROAD	SSW >2 (2.846 mi.)	EX1099	1382
PINGRY HILL DEVELOPM	60 SNAKE HILL ROAD	ESE >2 (2.850 mi.)	1101	1384
MAY & HALLY INC	40 COURT ST	NE >2 (2.851 mi.)	EY1103	1385
A PLUS AUTO BODY INC	65 FRONT ST	SW >2 (2.888 mi.)	FC1117	1390
MADIGAN LIME CORPORA	8 SHAKER RD	SE >2 (2.897 mi.)	FF1124	1397
TIP-TOWING	137 MAIN ST	NE >2 (2.917 mi.)	EZ1147	1414
GROTON	GROTON	NE >2 (2.920 mi.)	EZ1149	1415
GROTON DUNSTABLE REG	145 MAIN STREET BOX	NE >2 (2.920 mi.)	FJ1151	1416
GROTON, TOWN OF	173 MAIN STREET	NE >2 (2.933 mi.)	FO1165	1424
GOKEY & QUIN BUS CO	294 AYER RD	SSE >2 (2.939 mi.)	FH1171	1432
WEST GROTON SERVICE	217 MAIN ST	NNE >2 (2.963 mi.)	FP1179	1444
POWELL AUTOMOTIVE SE	15 ELM ST	NNE >2 (2.969 mi.)	FP1183	1451
BRISTOL-MYERS SQUIBB	38 JACKSON RD	SSW >2 (2.980 mi.)	FR1190	1470
VERIZON NEW ENGLAND	17 HOLLIS ST	NNE >2 (3.010 mi.)	FW1225	1569
R&F FURNITURE & REFI	285 GREAT RD	WNW >2 (3.016 mi.)	FX1230	1572
WILLIAMS RACING	266 AYER RD	SSE >2 (3.023 mi.)	FY1234	1575
MOHAWK VILLAGE MOTOR	280 GREAT RD	WNW >2 (3.028 mi.)	FX1236	1577
WANG LABS INC	94 LOVERS LN	NE >2 (3.057 mi.)	1251	1591
GREENLEAF AUTO RECYC	2 GOING RD	WNW >2 (3.108 mi.)	GE1276	1607

EXECUTIVE SUMMARY

Equal/Higher Elevation	Address	Direction / Distance	Map ID	Page
INSURANCE AUTO AUCTI	2 GOING RD	WNW >2 (3.108 mi.)	GE1277	1612
GROTON EXCHANGE INC	318 MAIN ST	NNE >2 (3.116 mi.)	GD1288	1636
FOXGLOVE APARTMENTS	253 AYER RD	SSE >2 (3.126 mi.)	GH1298	1658
BILLS CITGO STATION	10 FRONT ST	SW >2 (3.142 mi.)	GI1308	1667
NET 4 U INC	10 FRONT ST	SW >2 (3.142 mi.)	GI1309	1669
CLASSIC COACH AUTO R	2 AYER RD	SW >2 (3.148 mi.)	GI1310	1669
EURO-METRIX	228 BOSTON RD	ENE >2 (3.155 mi.)	GN1318	1673
SHAKER PLACE OFFICES	233 AYER RD	SSE >2 (3.155 mi.)	GH1322	1674
VALLEY DESIGN CORP	2 SHAKER RD	SW >2 (3.165 mi.)	GP1335	1682
LEX COMPANY	2 SHAKER RD D106	SW >2 (3.165 mi.)	GP1336	1682
SOLVAY ENGINEERED PO	2 SHAKER RD	SW >2 (3.165 mi.)	GP1337	1683
CAROUSEL CABINETS	2 SHAKER RD D-101	SW >2 (3.165 mi.)	GP1339	1689
BURKART PHELAN INC	2 SHAKER RD D107	SW >2 (3.165 mi.)	GP1341	1691
LEN-ART PRESS	2 SHAKER RD	SW >2 (3.165 mi.)	GP1342	1691
BOUTWELL SCHOOL	78 HOLLIS ST	NNE >2 (3.196 mi.)	GM1366	1707
JILL REALTY TRUST-WE	231 AYER RD	SSE >2 (3.208 mi.)	GV1369	1709
SRP	231 AYER RD	SSE >2 (3.208 mi.)	GV1371	1709
SHIRLEY	SHIRLEY	SW >2 (3.216 mi.)	GR1375	1713
INSCO	412 MAIN ST.	NNE >2 (3.230 mi.)	GW1379	1718
FEDERAL MEDICAL CENT	42 PATTON RD	SSW >2 (3.231 mi.)	GU1386	1729
LANDRY DEHART AUTO B	MAIN ST	SW >2 (3.239 mi.)	GR1390	1733
TREMBLAYS GARAGE	MAIN ST	SW >2 (3.239 mi.)	GR1391	1734
JOHNSON MATTHEY PHAR	25 PATTON ROAD	SSW >2 (3.268 mi.)	HA1397	1740
ARCHAEOLOGICAL CONSE	316 BOSTON RD	ENE >2 (3.296 mi.)	1433	1856
GIONETS AUTO REPAIRS	4 MAIN ST	SW >2 (3.311 mi.)	HE1437	1868
EGLOMISE DESIGNS	17 LEOMINSTER RD	SW >2 (3.414 mi.)	HO1482	1942
PRECISION PRINTING	17 LEOMINSTER RD	SW >2 (3.414 mi.)	HO1483	1943
HERITAGE CABINETS	17 LEOMINSTER RD	SW >2 (3.414 mi.)	HO1485	1944
UNITED STATES HELMET	17 LEOMINSTER RD	SW >2 (3.414 mi.)	HO1486	1944
GEORGE FROST COMPANY	17 LEOMINSTER RD	SW >2 (3.414 mi.)	HO1488	1949
GROTON VETERINARY HO	171 LOWELL RD	NE >2 (3.427 mi.)	HQ1491	1950
AYER ROAD PROPERTIES	203 AYER ROAD	SSE >2 (3.476 mi.)	HU1515	1970
AYER ROAD PROPERTIES	188 AYER ROAD	SSE >2 (3.542 mi.)	HU1534	1988
LURA WHITE SCHOOL	34 LANCASTER ROAD	SW >2 (3.557 mi.)	HZ1552	2014
SHIRLEY WATER DISTRI		WSW >2 (3.624 mi.)	ID1576	2032
OFFICES AT HARVARD P	196 AYER RD	SSE >2 (3.628 mi.)	1577	2032
VERIZON WIRELESS LUN	2005 MASSACHUSETTS A	WNW >2 (3.631 mi.)	1578	2033
ERICS TRUCK & AUTO	81 WESTFORD RD	E >2 (3.727 mi.)	IH1608	2060
ANCOM CUSTOM CABINET	22 BRYAN WAY	E >2 (3.762 mi.)	IH1615	2063
APPLE ORCHARD ESTATE	ROYAL ROAD	SW >2 (3.789 mi.)	IJ1621	2068
MCI SHIRLEY	HARVARD RD	SSW >2 (3.790 mi.)	IO1625	2073
SHANKLIN CORP	100 WESTFORD RD	E >2 (3.806 mi.)	IP1632	2093
OFF HUNTING HILL ROA	OFF HUNTING HILL ROA	WNW >2 (3.864 mi.)	1653	2133
AL PRIME ENERGY CONS	619 BOSTON RD	ENE >2 (3.911 mi.)	IU1664	2145
PRECISION WELDMENTS	67 LANCASTER RD	SW >2 (3.935 mi.)	IT1674	2155

Lower Elevation	Address	Direction / Distance	Map ID	Page
FOX PACKAGING CO.	95 FITCHBURG RD.	NNE 1/8 - 1/4 (0.216 mi.)	A3	35
HOOD DISTRIBUTION	91 FITCHBURG RD	NE 1/8 - 1/4 (0.219 mi.)	B7	38
KTR EUROPEAN MOTOR S	99 FITCHBURG	NNW 1/4 - 1/2 (0.317 mi.)	E13	46
KANE GROUP INC	99 FITCHBURG RD	NNW 1/4 - 1/2 (0.317 mi.)	E15	47
EXPLOSIVES ENGINEERI	99 FITCHBURG RD	NNW 1/4 - 1/2 (0.317 mi.)	E18	49
R ROWSELL TANK & PUM	99 FITCHBURG RD	NNW 1/4 - 1/2 (0.317 mi.)	E19	51
R ROWSEL TANK & PUMP	99 FITCHBURG RD	NNW 1/4 - 1/2 (0.317 mi.)	E20	51
RUBBAIR DOOR INC.	100 GROTON SHIRLEY R	NNE 1/4 - 1/2 (0.340 mi.)	F22	52

EXECUTIVE SUMMARY

Lower Elevation	Address	Direction / Distance	Map ID	Page
MA STATE POLICE FLEE	110 FITCHBURG RD	NW 1/4 - 1/2 (0.361 mi.)	E25	75
LORDEN OIL CO, INC	69 FITCHBURG RD	E 1/4 - 1/2 (0.363 mi.)	D26	76
AVS INC	60 FITCHBURG RD	ESE 1/4 - 1/2 (0.426 mi.)	G29	84
HANNAFORD SUPERMARKE	22 FITCHBURG RD	ESE 1/2 - 1 (0.545 mi.)	H32	85
TURBO LUBE	21 FITCHBURG RD	ESE 1/2 - 1 (0.558 mi.)	H35	88
LEASING VENTURES INC	33 GREAT RD	WNW 1/2 - 1 (0.600 mi.)	I41	91
DEE BUS SERVICE INC	33 GREAT RD	WNW 1/2 - 1 (0.600 mi.)	I43	92
SUPERIOR INDUSTRIES	33 GREAT RD	WNW 1/2 - 1 (0.600 mi.)	I44	92
HERFCO INCORPORATED	9 GREAT RD	NW 1/2 - 1 (0.611 mi.)	J46	93
FMC/TULCO INC	9 BISHOP RD.	SE 1/2 - 1 (0.734 mi.)	L49	97
PARK ST GARAGE	7 BISHOP RD	SE 1/2 - 1 (0.734 mi.)	L58	117
DUCHESNES BODY & FEN	106 PARK ST	ESE 1/2 - 1 (0.739 mi.)	K60	118
MY MECHANIC	100 PARK ST	ESE 1/2 - 1 (0.747 mi.)	M64	123
AYER WASTEWATER TREA	86 BROOK STREET	S 1/2 - 1 (0.889 mi.)	Q75	130
GMT TECHNOLOGIES INC	66 PARK ST	SE 1/2 - 1 (0.920 mi.)	S80	133
BEST PHOTOS QUICKLY	66 PARK ST	SE 1/2 - 1 (0.920 mi.)	S82	134
KLEENIT INC	44 PARK ST	SE 1/2 - 1 (0.992 mi.)	S95	142
SMALLEY JOE CHEVROLE	63 PARK ST	SE 1/2 - 1 (0.993 mi.)	S99	145
JIFFY LUBE 1152	38 PARK ST	SE 1 - 2 (1.043 mi.)	W111	154
NASHUA RIVER RAIL TR	BETWEEN PARK STREET	ESE 1 - 2 (1.054 mi.)	AA122	164
UNITED WALKER	85 WALKER RD	SW 1 - 2 (1.068 mi.)	AB137	182
CUMBERLAND FARMS INC	30 PARK ST	SE 1 - 2 (1.071 mi.)	W145	188
KEOLIS COMMUTER SERV	75 SOUTH MAIN ST	SSE 1 - 2 (1.080 mi.)	Y157	203
FORMER GAS STATION	25 PARK ST	SE 1 - 2 (1.100 mi.)	W162	205
EXXON COMPANY USA	20-30 PARK ST	SE 1 - 2 (1.114 mi.)	W175	214
KMS PACKAGING & WARE	1 SCULLEY RD BLDG A	SSE 1 - 2 (1.127 mi.)	AF185	217
RESOURCE ALLIANCE IN	1-B SCULLEY RD	SSE 1 - 2 (1.127 mi.)	AF188	219
ALL-AMERICAN-RECYCLI	1 SCULLEY RD UNIT B	SSE 1 - 2 (1.127 mi.)	AF189	220
BUMPER TO BUMPER AUT	50 WEST MAIN ST	SE 1 - 2 (1.143 mi.)	AD205	228
THERMO-FAB	76 WALKER RD	SSW 1 - 2 (1.171 mi.)	AK231	245
REGGIO REGISTER CO I	12 SHIRLEY ST	SSE 1 - 2 (1.172 mi.)	AD233	246
DANS AUTO FRAME	190 WEST MAIN ST	S 1 - 2 (1.193 mi.)	AJ246	277
CHANDLER MACHINE CO	30 WEST ST	SE 1 - 2 (1.199 mi.)	AG248	278
NEW ENGLAND TELEPHON	26 PLEASANT ST	SE 1 - 2 (1.210 mi.)	AG253	282
DALAN INC	68 WALKER RD	SSW 1 - 2 (1.217 mi.)	AK262	287
CHANDLER MACHINE CO	35 WEST ST	SE 1 - 2 (1.228 mi.)	AM277	301
ARCHER'S MOBIL	70 MAIN ST	SE 1 - 2 (1.239 mi.)	AM285	313
PAN AM SOUTHERN RAIL	DEPOT SQUARE MAIN ST	SE 1 - 2 (1.245 mi.)	AM289	318
ESQUIRE CLEANERS	211 WEST MAIN ST	S 1 - 2 (1.257 mi.)	AP297	343
AYER SPORTS AND SCRE	38 MAIN ST	SE 1 - 2 (1.294 mi.)	AS319	365
DEVENS MASS DEVELOPM	44 MACPHERSON RD	SSW 1 - 2 (1.315 mi.)	AU324	369
MOTIVA ENTERPRISES L	215 WEST MAIN ST	S 1 - 2 (1.326 mi.)	AV333	376
LEN ART PRESS	16 NEWTON ST	SE 1 - 2 (1.342 mi.)	AO347	409
BYRONS AIR CONDITION	11 TANNERY ST	SE 1 - 2 (1.348 mi.)	AS349	409
AYER	AYER	SE 1 - 2 (1.375 mi.)	AZ365	419
MICRON PLASTICS INC	30 FAULKNER ST	SE 1 - 2 (1.399 mi.)	AZ381	442
INFO INC	30 FAULKNER ST	SE 1 - 2 (1.399 mi.)	AZ382	442
KLEENIT INC	31 CENTRAL AVE	SE 1 - 2 (1.500 mi.)	BG409	458
SHRIVER JOB CORPS CE	270 JACKSON RD	S 1 - 2 (1.536 mi.)	BK444	491
U. S. ARMY GARRISON	4217A JACKSON RD	S 1 - 2 (1.538 mi.)	BK445	491
GRADY RESEARCH	323 WEST MAIN ST	SSW 1 - 2 (1.558 mi.)	BM453	495
RANDOLPH & BALDWIN	BLIGH ST	SE 1 - 2 (1.587 mi.)	BH465	503
MASS BIO CONVERSION	COOK ST	S 1 - 2 (1.616 mi.)	BO468	504
KLEENIT INC	44 PROSPECT ST	SE 1 - 2 (1.629 mi.)	BL475	541
DEVENS REGIONAL HAZ	8 COOK ST	S 1 - 2 (1.633 mi.)	BO479	543
JP ROUTHIER & SONS I	27 COOK ST	S 1 - 2 (1.680 mi.)	BO500	561

EXECUTIVE SUMMARY

Lower Elevation	Address	Direction / Distance	Map ID	Page
WHEELABRATOR EOS INC	49 GRV POND RD	SE 1 - 2 (1.688 mi.)	BQ504	562
FRANCIS W PARKER	49 ANTIETAM STREET	S 1 - 2 (1.727 mi.)	508	564
SHIRLEY WATER DISTRI	17 PATTERSON RD	SW 1 - 2 (1.756 mi.)	BT512	570
SHIRLEY WATER DISTRI	15 PATTERSON ROAD	SW 1 - 2 (1.756 mi.)	BT513	570
SEELEYS AUTOMOTIVE	85 CENTRAL AVE	SE 1 - 2 (1.813 mi.)	BX527	582
MURPHY R CO INC	13 GROTON HARVARD RD	SE 1 - 2 (1.827 mi.)	BX537	591
DEVENS COMMERCE CENT	43 BUENA VISTA ST	SSW 1 - 2 (1.834 mi.)	CA542	595
FEDERAL MEDICAL CENT	36 INDEPENDENCE DR	S 1 - 2 (1.840 mi.)	CB546	620
ROCKTENN-SOUTHERN CO	51 INDEPENDENCE DR	S 1 - 2 (1.862 mi.)	CB553	629
KRAFT FOODS	15 INDEPENDENCE DR	S 1 - 2 (1.863 mi.)	BW559	641
PERFORMANCE CORRUGAT	50 INDEPENDANCE DRIV	S 1 - 2 (1.865 mi.)	CB560	643
OZARK AUTOMOTIVE DIS	15 INDEPENDENCE	S 1 - 2 (1.881 mi.)	BW572	668
FORT DEVENS	BUENA VISTA ST	S 1 - 2 (1.893 mi.)	CE587	677
WARILAS AUTO REPAIR	200 AYER RD	SW 1 - 2 (1.903 mi.)	CG602	684
SOUTHERN CONTAINER	51 INDEPENDENCE DR	SSE 1 - 2 (1.915 mi.)	CH609	689
COMREX CORP	19 PINE RD	SE 1 - 2 (1.916 mi.)	CF610	690
SONOCO PRODUCTS	18 INDEPENDENCE DR	S 1 - 2 (1.957 mi.)	CJ623	703
VERIZON WIRELESS	94 WEST MAIN ST	NNW 1 - 2 (1.969 mi.)	632	712
DISTRICT COURTHOUSE,	DISTRICT COURTHOUSE,	ESE 1 - 2 (1.998 mi.)	CI637	714
VEHICLES UNLIMITED I	121 CENTRAL AVE	SE >2 (2.012 mi.)	CI642	717
WEST GROTON SERVICE	217 WEST MAIN ST	N >2 (2.081 mi.)	CP664	741
CAINS FOODS LP	144 EAST MAIN ST	SE >2 (2.091 mi.)	CM673	765
EVERETT PLATING OF L	123 CENTRAL AVE	SE >2 (2.113 mi.)	CR676	768
AOTCO	123 CENTRAL AVE	SE >2 (2.113 mi.)	CR679	777
UPS SUPPLY CHAIN SOL	66 SARATOGA BLVD	S >2 (2.119 mi.)	CS681	782
DEVENS MASS DEVELOPM	49 BARNUM ROAD	SE >2 (2.129 mi.)	CU687	807
GUILFORD MOTOR EXPRE	133 BARNUM RD	SE >2 (2.146 mi.)	CV697	816
FAIRVIEW ORCHARDS IN	BARNUM RD	SE >2 (2.146 mi.)	CV698	817
MA NATIONAL GUARD MA	87 BARNUM RD BLDG 37	SE >2 (2.149 mi.)	CV701	823
US ARMY RESERVES 99T	115 BARNUM RD	SE >2 (2.175 mi.)	CX709	834
MEDIANEWS PRINTING C	78 BARNUM RD	SE >2 (2.184 mi.)	CV710	834
VERIZON NEW ENGLAND	5 SANDY POND RD	SE >2 (2.231 mi.)	CZ733	862
US ARMY RESERVE	115 BARNUM RD	SSE >2 (2.237 mi.)	CY738	863
NYPRO DEVENS	112 BARNUM RD	SSE >2 (2.243 mi.)	CY750	885
SAINT-GOBAIN CERAMIC	112 BARNUM RD	SSE >2 (2.243 mi.)	CY752	885
EVERGREEN SOLAR	112 BARNUM RD	SSE >2 (2.243 mi.)	CY754	886
HARRY SCHWARTZ & SON	20 SANDY POND RD	ESE >2 (2.259 mi.)	DF786	911
NUTCRACKER BRANDS IN	45 SARATOGA BLVD	S >2 (2.273 mi.)	DG789	913
NIELSEN MOULDING DES	MAIN ST	NNW >2 (2.282 mi.)	DH796	926
NEW ENGLAND SHEETS L	36 SARATOGA	S >2 (2.292 mi.)	DG801	930
CAMPERS INN	4 LITTLETON RD	SE >2 (2.300 mi.)	CZ806	932
GERVAIS FORD INC	5 LITTLETON RD	SE >2 (2.304 mi.)	CZ810	934
DIAGNOSTIC INSTRUMEN	4 COPELAND DR	SE >2 (2.324 mi.)	DF818	938
PLEXUS ELECTRONIC AS	4 COPELAND DRIVE	SE >2 (2.324 mi.)	DF820	939
GLOBAL MONTELLO GROU	27 HARVARD RD	SE >2 (2.361 mi.)	DJ839	963
PK3 GROUP	18 SARATOGA BLVD	S >2 (2.372 mi.)	DS850	983
WEBSTER VETERINARY S	137 BARNUM RD	SSE >2 (2.410 mi.)	DT857	986
EPIC ENTERPRISES INC	11 COPELAND DR.	SE >2 (2.419 mi.)	DU860	988
NORTHEAST HOTFILL	25 COPELAND DR	SE >2 (2.421 mi.)	DU862	1001
CPF INC	25 COPELAND DR.	SE >2 (2.421 mi.)	DU866	1009
PARKER AEROSPACE FLU	14 ROBBINS POND RD	S >2 (2.425 mi.)	DV870	1036
MAGNEMOTION INC	139 BARNUM RD	SSE >2 (2.431 mi.)	DT876	1040
PHILS AUTO FRAME	29 SQUANNACOOK RD	NW >2 (2.517 mi.)	EC897	1050
EASY STREET SUBDIVIS	EASY STREET	ESE >2 (2.753 mi.)	EO1059	1323
HOLLINGSWORTH & VOSE	TOWNSEND ROAD	NNW >2 (2.985 mi.)	FS1196	1502
MILL STREET JUNKYARD	MILL STREET	NNE >2 (3.007 mi.)	FI1216	1563

EXECUTIVE SUMMARY

Lower Elevation	Address	Direction / Distance	Map ID	Page
DEVENS MASS DEVELOPM	168 PATTON RD	S >2 (3.007 mi.)	FV1217	1563
PHOENIX PARK BUSINES	***18 PHOENIX ST***	***SW >2 (3.054 mi.)***	***FT1249***	***1590***
ENSERCH CORP	***PHOENIX ST***	***SW >2 (3.086 mi.)***	***GC1262***	***1602***
SAMSON OCEAN SYSTEMS	***PHOENIX ST***	***SW >2 (3.086 mi.)***	***GC1263***	***1602***
DALAN HITCH	***PHOENIX ST***	***SW >2 (3.086 mi.)***	***GC1264***	***1603***
OBRIENS AUTO BODY	***PHOENIX ST***	***SW >2 (3.086 mi.)***	***GC1265***	***1603***
CONDUCTORLAB SITE	***MAIN ST***	***NNE >2 (3.280 mi.)***	***GW1412***	***1802***
CONDUCTORLAB HONEYWE	***430 MAIN ST***	***NNE >2 (3.280 mi.)***	***GW1413***	***1803***
SANDY POND ESTATES	***MOUNTAIN LAUREL WAY***	***ESE >2 (3.342 mi.)***	***1444***	***1877***
GROTON COLLISION REP	***455 MAIN ST***	***NNE >2 (3.359 mi.)***	***HD1450***	***1881***
WILSONS SERVICE CENT	***455 MAIN ST***	***NNE >2 (3.359 mi.)***	***HD1453***	***1884***
HARVARD	***HARVARD***	***SSE >2 (3.378 mi.)***	***1465***	***1910***
NU CAR CARRIERS	***BERKSHIRE BLVD***	***ESE >2 (3.421 mi.)***	***HP1489***	***1949***
AYER OIL COMPANY	***25D WESTFORD RD***	***ESE >2 (3.430 mi.)***	***HR1492***	***1950***
ALLIED SYSYTEMS	***51 BERKSHIRE RD***	***ESE >2 (3.451 mi.)***	***HP1499***	***1955***
MARTIN-BROWER CO	***2 WILLOW RD***	***ESE >2 (3.453 mi.)***	***HS1503***	***1959***
DELUXE BUSINESS OPER	***500 MAIN ST***	***NNE >2 (3.458 mi.)***	***HT1505***	***1960***
EDART TRUCK RENTAL C	***16 WESTFORD RD***	***ESE >2 (3.472 mi.)***	***HR1514***	***1969***
LIBERTY TIRE RECYCLI	***15 WESTFORD RD***	***ESE >2 (3.493 mi.)***	***HR1518***	***1971***
AIR POWER OF NEW ENG	***11 WILLOWS RD***	***ESE >2 (3.508 mi.)***	***HP1524***	***1978***
IMEC INC	***11A WILLOW RD***	***ESE >2 (3.508 mi.)***	***HP1525***	***1980***
ATLAS INDUSTRIES	***6 WILLOWS RD***	***ESE >2 (3.543 mi.)***	***HW1535***	***1988***
MW LEAHY CO INC	***21 WESTFORD RD***	***ESE >2 (3.549 mi.)***	***HY1540***	***1992***
PAN AM AUTO UNLOADIN	***4 WILLOW ROAD***	***ESE >2 (3.551 mi.)***	***HW1543***	***2008***
RCS TRANSPORTATION	***4 WILLOW RD***	***ESE >2 (3.551 mi.)***	***HW1546***	***2010***
SILPRO MASONRY SYSTE	***2 NEW ENGLAND WAY***	***ESE >2 (3.558 mi.)***	***HY1554***	***2014***
BMA INC	***31 WILLOWS RD***	***ESE >2 (3.594 mi.)***	***IA1560***	***2019***
HORN PACKAGING	***11 WESTFORD ROAD***	***ESE >2 (3.603 mi.)***	***IB1561***	***2021***
CREATIVE MATERIALS I	***12 WILLOW RD***	***ESE >2 (3.618 mi.)***	***IA1572***	***2027***
JP ROUTHIER & SONS	***43 WILLOW STREET***	***ESE >2 (3.634 mi.)***	***IA1579***	***2033***
VERIZON WIRELESS	***43 WILLOW ST***	***ESE >2 (3.634 mi.)***	***IA1580***	***2034***
DEVENS MASS DEVELOPM	88 SHERIDAN ROAD	S >2 (3.648 mi.)	IE1585	2036
VITASOY USA	***1 NEW ENGLAND WAY***	***ESE >2 (3.723 mi.)***	***IK1606***	***2058***
VERYFINE PRODUCTS	***2 NEMCO WAY***	***E >2 (3.796 mi.)***	***II1628***	***2091***
CATANIA-SPAGNA	***1 NEMCO WAY***	***E >2 (3.812 mi.)***	***IQ1637***	***2103***
OPTOMETRICS CORPORAT	***8 NEMCO WAY***	***E >2 (3.814 mi.)***	***IQ1639***	***2111***
CAINS FOOD LLC	***3 NEMCO WAY***	***E >2 (3.886 mi.)***	***IQ1657***	***2135***
NE APPLE PROD CO	***NEMCO WAY***	***E >2 (3.903 mi.)***	***IQ1662***	***2141***
HORIZON MILLING L.L.	***NEMCO WAY***	***E >2 (3.903 mi.)***	***IQ1663***	***2141***
NASHOBA VALLEY AUTO	***17 SOUTH RD***	***N >2 (3.930 mi.)***	***IV1670***	***2154***
ALS POWER EQUIPMENT	***23 SOUTH ROW***	***N >2 (3.940 mi.)***	***IV1680***	***2159***

EDR HIGH RISK HISTORICAL RECORDS

EDR Exclusive Records

EDR Hist Auto: EDR has searched selected national collections of business directories and has collected listings of potential gas station/filling station/service station sites that were available to EDR researchers. EDR's review was limited to those categories of sources that might, in EDR's opinion, include gas station/filling station/service station establishments. The categories reviewed included, but were not

limited to gas, gas station, gasoline station, filling station, auto, automobile repair, auto service station, service station, etc. This database falls within a category of information EDR classifies as "High Risk Historical Records", or HRHR. EDR's HRHR effort presents unique and sometimes proprietary data about past sites and operations that typically create environmental concerns, but may not show up in current government records searches.

A review of the EDR Hist Auto list, as provided by EDR, has revealed that there are 55 EDR Hist Auto sites within approximately 4 miles of the target property.

Equal/Higher Elevation	Address	Direction / Distance	Map ID	Page
Not reported	200 GREAT RD	WNW >2 (2.159 mi.)	706	833
Not reported	200 OLD AYER RD	ENE >2 (2.225 mi.)	729	855
Not reported	212 GREAT RD	WNW >2 (2.234 mi.)	DC736	863
Not reported	17 GROTON RD	NW >2 (2.240 mi.)	DA741	866
Not reported	206 GREAT RD	WNW >2 (2.277 mi.)	DC794	916
Not reported	235 BARNUM RD	S >2 (2.435 mi.)	877	1040
Not reported	7 KELSEY LN	SW >2 (2.459 mi.)	884	1044
Not reported	40 LITTLETON RD	SE >2 (2.536 mi.)	EI916	1078
Not reported	42 LITTLETON RD	SE >2 (2.551 mi.)	EI922	1086
Not reported	3 BOSTON RD	NE >2 (2.693 mi.)	EP1025	1269
Not reported	102 GROTON RD	NW >2 (2.812 mi.)	1086	1343
Not reported	65 FRONT	SW >2 (2.888 mi.)	FC1115	1390
Not reported	65 FRONT ST	SW >2 (2.888 mi.)	FC1119	1391
Not reported	139 MAIN ST	NE >2 (2.917 mi.)	EZ1148	1415
Not reported	15 ELM ST	NNE >2 (2.969 mi.)	FP1185	1451
Not reported	15 ELM	NNE >2 (2.969 mi.)	FP1186	1451
Not reported	119 GROTON RD	NW >2 (3.000 mi.)	FU1214	1561
Not reported	280 GREAT RD	WNW >2 (3.028 mi.)	FX1238	1583
Not reported	318 MAIN ST	NNE >2 (3.116 mi.)	GD1283	1623
Not reported	2 AYER RD	SW >2 (3.148 mi.)	GI1311	1670
Not reported	4 MAIN	SW >2 (3.311 mi.)	HE1438	1870
Not reported	57 LANCASTER RD	SW >2 (3.804 mi.)	IJ1631	2093
Not reported	619 BOSTON RD	ENE >2 (3.911 mi.)	IU1666	2146

Lower Elevation	Address	Direction / Distance	Map ID	Page
Not reported	87 FITCHBURG RD	ENE 1/4 - 1/2 (0.267 mi.)	C10	42
Not reported	77 FITCHBURG RD	E 1/4 - 1/2 (0.313 mi.)	D12	45
Not reported	99 FITCHBURG RD	NNW 1/4 - 1/2 (0.317 mi.)	E17	49
Not reported	21 FITCHBURG RD	ESE 1/2 - 1 (0.558 mi.)	H34	87
Not reported	100 PARK ST	ESE 1/2 - 1 (0.747 mi.)	M63	122
Not reported	14 VERNON ST	E 1/2 - 1 (0.887 mi.)	O73	129
Not reported	52 PARK ST	SE 1/2 - 1 (0.975 mi.)	S93	141
Not reported	63 PARK ST	SE 1/2 - 1 (0.993 mi.)	S100	146
Not reported	42 PARK ST	SE 1 - 2 (1.025 mi.)	W105	149
Not reported	38 PARK ST	SE 1 - 2 (1.048 mi.)	W115	158
Not reported	92 W MAIN ST	SSE 1 - 2 (1.057 mi.)	Y127	175
Not reported	30 PARK ST	SE 1 - 2 (1.071 mi.)	W146	189
Not reported	20 PARK ST	SE 1 - 2 (1.114 mi.)	W176	214
Not reported	190 W MAIN ST	S 1 - 2 (1.193 mi.)	AJ244	276
Not reported	70 MAIN ST	SE 1 - 2 (1.239 mi.)	AM287	317
Not reported	200 W MAIN ST	S 1 - 2 (1.295 mi.)	AP320	366
Not reported	39 CENTRAL AVE	SE 1 - 2 (1.545 mi.)	BG448	492
Not reported	76 E MAIN ST	SE 1 - 2 (1.827 mi.)	BX540	594
Not reported	200 AYER RD	SW 1 - 2 (1.903 mi.)	CG604	686
Not reported	121 CENTRAL AVE	SE >2 (2.012 mi.)	CI644	720
Not reported	217 W MAIN ST	N >2 (2.081 mi.)	CP666	743
Not reported	5 LITTLETON RD	SE >2 (2.304 mi.)	CZ809	933

Lower Elevation	Address	Direction / Distance	Map ID	Page
Not reported	29 SQUANNACOOK RD	NW >2 (2.517 mi.)	EC896	1050
Not reported	445 MAIN ST	NNE >2 (3.309 mi.)	HD1435	1867
Not reported	455 MAIN ST	NNE >2 (3.359 mi.)	HD1451	1883
Not reported	12 ROBBINS RD	ESE >2 (3.372 mi.)	HL1463	1907
Not reported	104 GRATUITY RD	N >2 (3.379 mi.)	1468	1912
Not reported	9 SOUTH RD	N >2 (3.810 mi.)	IN1635	2101
Not reported	256 AYER RD	ESE >2 (3.815 mi.)	IR1640	2112
Not reported	11 SOUTH RD	N >2 (3.832 mi.)	IN1648	2128
Not reported	17 SOUTH RD	N >2 (3.930 mi.)	IV1672	2154
Not reported	23 SOUTH RD	N >2 (3.940 mi.)	IV1679	2159

EDR Hist Cleaner: EDR has searched selected national collections of business directories and has collected listings of potential dry cleaner sites that were available to EDR researchers. EDR's review was limited to those categories of sources that might, in EDR's opinion, include dry cleaning establishments. The categories reviewed included, but were not limited to dry cleaners, cleaners, laundry, laundromat, cleaning/laundry, wash & dry etc. This database falls within a category of information EDR classifies as "High Risk Historical Records", or HRHR. EDR's HRHR effort presents unique and sometimes proprietary data about past sites and operations that typically create environmental concerns, but may not show up in current government records searches.

A review of the EDR Hist Cleaner list, as provided by EDR, has revealed that there are 13 EDR Hist Cleaner sites within approximately 4 miles of the target property.

Equal/Higher Elevation	Address	Direction / Distance	Map ID	Page
Not reported	22 ANDREWS PKWY	S >2 (2.360 mi.)	DL836	962
Not reported	44 MAIN ST	NE >2 (2.743 mi.)	ES1056	1322
Not reported	131 MAIN ST	NE >2 (2.912 mi.)	EZ1141	1411
Not reported	232 MAIN ST	NNE >2 (3.010 mi.)	FP1220	1564
Not reported	230 MAIN ST	NNE >2 (3.015 mi.)	FP1227	1570
Not reported	16 FRONT ST	SW >2 (3.101 mi.)	GB1274	1607
Not reported	25 MAIN ST	SW >2 (3.192 mi.)	GI1356	1700
Not reported	188 AYER RD	SSE >2 (3.542 mi.)	HU1533	1987
Not reported	167 SQUANNACOOK RD	NW >2 (3.697 mi.)	1592	2040

Lower Elevation	Address	Direction / Distance	Map ID	Page
Not reported	8 MARK ST	E 1/2 - 1 (0.950 mi.)	T87	136
Not reported	44 PARK ST	SE 1/2 - 1 (0.992 mi.)	S94	141
Not reported	63 MAIN ST	SE 1 - 2 (1.241 mi.)	AM288	318
Not reported	31 CENTRAL AVE	SE 1 - 2 (1.500 mi.)	BG410	458

EDR RECOVERED GOVERNMENT ARCHIVES

Exclusive Recovered Govt. Archives

RGA HWS: The EDR Recovered Government Archive State Hazardous Waste database provides a list of SHWS incidents derived from historical databases and includes many records that no longer appear in current government lists. Compiled from Records formerly available from the Department of Environmental Protection in Massachusetts.

A review of the RGA HWS list, as provided by EDR, has revealed that there are 108 RGA HWS sites

within approximately 4 miles of the target property.

Equal/Higher Elevation	Address	Direction / Distance	Map ID	Page
FARMERS ROW LLC Facility ID: 2-0015205	127 SHIRLEY RD	NE 1 - 2 (1.224 mi.)	AN269	296
NASHOBA VALLEY MEDIC Facility ID: 2-0018455	200 GROTON RD	E 1 - 2 (1.664 mi.)	BN494	558
APPLE VALLEY NURSING Facility ID: 2-0013764	400 GROTON RD	E 1 - 2 (1.664 mi.)	BN496	560
DEACONESS NASHOBA HO Facility ID: 2-0013740	200 GROTON RD	E 1 - 2 (1.664 mi.)	BN498	560
MACGREGOR FARM Facility ID: 2-0012347	284 OLD AYER RD	ENE 1 - 2 (1.966 mi.)	CK628	707
NO LOCATION AID Facility ID: 2-0012258	284 OLD AYER RD	ENE 1 - 2 (1.966 mi.)	CK629	708
206 GREAT RD Facility ID: 2-0014937	206 GREAT RD	WNW >2 (2.277 mi.)	DC793	916
BLDG 670 Facility ID: 2-0012005	56 MACARTHUR AVE	SSW >2 (2.371 mi.)	DR848	982
PARKING LOT Facility ID: 2-0012319	4 LEXINGTON ST	SSW >2 (2.486 mi.)	EA891	1047
GULF STATION Facility ID: 2-0017870	42 LITTLETON RD	SE >2 (2.551 mi.)	EI921	1086
BURNHAM TRANSPORT, C Facility ID: 2-0018373	325 AYER ROAD	SE >2 (2.627 mi.)	EM961	1113
PETERBOROUGH OIL/MOB Facility ID: 2-0000390 Facility ID: 2-0390	3 BOSTON RD.	NE >2 (2.693 mi.)	EP1023	1268
PETERBOROUGH OIL COM Facility ID: 2-0000390	3 BOSTON RD	NE >2 (2.693 mi.)	EP1024	1268
LAWRENCE ACADEMY Facility ID: 2-0013013	1 POWDERHOUSE RD	NE >2 (2.773 mi.)	ES1068	1333
JOY AVE FMR Facility ID: 2-0011384 Facility ID: 2-0011541 Facility ID: 2-0011580	31 ADAMS AVE	NNE >2 (2.843 mi.)	FA1096	1363
CUMBERLAND PLAZA Facility ID: 2-0012402	129 MAIN ST	NE >2 (2.912 mi.)	EZ1140	1411
MASCO CONTRACTOR SER Facility ID: 2-0015662	143 MAIN ST	NE >2 (2.915 mi.)	EZ1142	1411
TOWN HALL Facility ID: 2-0011407	173 MAIN ST	NE >2 (2.933 mi.)	FO1162	1423
TOWN OF GROTON Facility ID: 2-0011886	173 MAIN ST	NE >2 (2.933 mi.)	FO1163	1424
NO LOCATION AID Facility ID: 2-0011886	173 MAIN ST	NE >2 (2.933 mi.)	FO1167	1431
FORMER GAS STA Facility ID: 2-0013128	230 MAIN ST	NNE >2 (3.015 mi.)	FP1229	1572
D AND B USED AUTO PA	2 GOING RD	WNW >2 (3.108 mi.)	GE1279	1615

Facility ID: 2-0012916				
IN FRONT OF FMR WILS Facility ID: 2-0015403	318 MAIN ST	NNE >2 (3.116 mi.)	GD1285	1623
WILSONS TEXACO Facility ID: 2-0013045 Facility ID: 2-0013353	318 MAIN ST	NNE >2 (3.116 mi.)	GD1289	1636
262 AYER RD PROPERTY Facility ID: 2-0000523	262 AYER RD	SSE >2 (3.117 mi.)	GF1292	1637
262 AYER RD Facility ID: 2-0018382	262 AYER RD	SSE >2 (3.117 mi.)	GF1293	1638
WASTE MANGEMENT INC Facility ID: 2-0014389	21 BLANCHARD ST	SSE >2 (3.182 mi.)	GS1353	1699
LANDSCAPING FACILITY Facility ID: 2-0013165	42 PATTON RD	SSW >2 (3.195 mi.)	GU1363	1706
FMC DEVENS Facility ID: 2-0018177	42 PATTON RD.	SSW >2 (3.195 mi.)	GU1364	1706
INSCO CORP. Facility ID: 2-0000201 Facility ID: 2-0201	412 MAIN ST.	NNE >2 (3.230 mi.)	GW1380	1719
INSCO CORP Facility ID: 2-0000201	412 MAIN ST	NNE >2 (3.230 mi.)	GW1383	1724
FLORENCE ROCHE SCHOO Facility ID: 2-0016340	342 MAIN ST	NNE >2 (3.251 mi.)	GY1393	1736
FMR ERNST&TAVARES PR Facility ID: 2-0013425	38 LANCASTER COUNTY	SSE >2 (3.282 mi.)	HF1420	1811
NO LOCATION AID Facility ID: 2-0010667 Facility ID: 2-0012826	38 LANCASTER COUNTY	SSE >2 (3.282 mi.)	HF1425	1853
ERNST&TAVARAS PROPER Facility ID: 2-0013587	38 LANCASTER COUNTY	SSE >2 (3.282 mi.)	HF1426	1854
DOMESTIC BANK Facility ID: 2-0010667 Facility ID: 2-0012826	38 LANCASTER COUNTY	SSE >2 (3.282 mi.)	HF1429	1855
CONDUCTOR LABS/KYTRO Facility ID: 2-0053 Facility ID: 2-0000053	436 MAIN ST.	NNE >2 (3.385 mi.)	HN1469	1912
CONDUCTORLAB Facility ID: 2-0015486 Facility ID: 2-0015203	436 MAIN ST	NNE >2 (3.385 mi.)	HN1470	1913
CONDUCTOR LABS/KYTRO Facility ID: 2-0000053	436 MAIN ST	NNE >2 (3.385 mi.)	HN1472	1913
CONDUCTOR LABS KYTRO Facility ID: 2-0000053	436 MAIN ST	NNE >2 (3.385 mi.)	HN1473	1914
MCDONALD PROPERTY Facility ID: 2-0014065	1990 MASSACHUSETTS A	WNW >2 (3.612 mi.)	IC1565	2023
NO LOCATION AID Facility ID: 2-0014065	1990 MASS AVE UNIT 1	WNW >2 (3.612 mi.)	IC1566	2023
NO LOCATION AID	1990 MASSACHUSETTS A	WNW >2 (3.612 mi.)	IC1567	2023

Facility ID: 2-0014065

Lower Elevation	Address	Direction / Distance	Map ID	Page
KANE GROUP INC THE Facility ID: 2-0011337	99 FITCHBURG RD	NNW 1/4 - 1/2 (0.317 mi.)	E14	46
MEDIA NEWS - NASHOBA Facility ID: 2-0014377	69 FITCHBURG RD	E 1/4 - 1/2 (0.363 mi.)	D27	76
FMC/TULCO INC. Facility ID: 2-0020 Facility ID: 2-0000020	9 BISHOP RD.	SE 1/2 - 1 (0.734 mi.)	L50	98
TULCO INC Facility ID: 2-0000020	9 BISHOP RD	SE 1/2 - 1 (0.734 mi.)	L51	98
FMC / TULCO Facility ID: 2-0020	9 BISHOP RD.	SE 1/2 - 1 (0.734 mi.)	L52	98
FORMER FMC FACILITY Facility ID: 2-0018397 Facility ID: 2-0000020	9 BISHOP RD	SE 1/2 - 1 (0.734 mi.)	L53	98
FMC/TULCO INC Facility ID: 2-0000020	9 BISHOP RD	SE 1/2 - 1 (0.734 mi.)	L56	116
AYER DPW Facility ID: 2-0011756	1 BROOK ST	SE 1/2 - 1 (0.963 mi.)	S89	140
NO LOCATION AID Facility ID: 2-0012339	92 WEST MAIN ST	SSE 1 - 2 (1.057 mi.)	Y124	173
ESTATE OF JEAN WESTO Facility ID: 2-0012339	92 WEST MAIN ST	SSE 1 - 2 (1.057 mi.)	Y125	173
MOBIL SERVICE STATIO Facility ID: 2-0016054	70 MAIN ST	SE 1 - 2 (1.239 mi.)	AM286	317
FORMER DRYCLEANER Facility ID: 2-0017451	211 WEST MAIN ST	S 1 - 2 (1.257 mi.)	AP293	320
LEMAC REALTY TRUST Facility ID: 2-0014537	211 WEST MAIN ST	S 1 - 2 (1.257 mi.)	AP294	320
LEMACK REALTY TRUST Facility ID: 2-0015103	211 WEST MAIN ST	S 1 - 2 (1.257 mi.)	AP296	343
LE MACK REALTY TRUST Facility ID: 2-0014537	211 WEST MAIN ST	S 1 - 2 (1.257 mi.)	AP298	347
MOVIE RENTAL STORE Facility ID: 2-0015153	211 WEST MAIN ST	S 1 - 2 (1.257 mi.)	AP299	347
FORMER DRY CLEANER Facility ID: 2-0016898	211 WEST MAIN ST	S 1 - 2 (1.257 mi.)	AP301	348
SHELL OIL PRODUCTS C Facility ID: 2-0014079	215 WEST MAIN ST	S 1 - 2 (1.326 mi.)	AV335	377
SHELL STATION FORMER Facility ID: 2-0012341	215 W MAIN ST	S 1 - 2 (1.326 mi.)	AV339	402
SHELL STATION FORMER Facility ID: 2-0012341	215 WEST MAIN ST	S 1 - 2 (1.326 mi.)	AV340	402
PLASTIC DISTRIBUTION	1 AND 3 BLIGH ST	SE 1 - 2 (1.387 mi.)	BC376	435

Facility ID: 2-0016487				
CORNER OF BLIGH & FO Facility ID: 2-0013344	30 FAULKNER DR	SE 1 - 2 (1.399 mi.)	AZ383	445
NASHUA RIV Facility ID: 2-0013298	323 WEST MAIN ST	SSW 1 - 2 (1.558 mi.)	BM454	496
NASHUA RIV Facility ID: 2-0013298	323 W MAIN ST	SSW 1 - 2 (1.558 mi.)	BM455	496
ROADWAY RELEASE 18 I Facility ID: 2-0014878	18 INDEPENDENCE DR	S 1 - 2 (1.957 mi.)	CJ624	704
CITGO STATION Facility ID: 2-0012121	217 WEST MAIN ST	N >2 (2.081 mi.)	CP662	740
CAINS FOOD Facility ID: 2-0018465	114 EAST MAIN ST	SE >2 (2.082 mi.)	CQ667	744
CAINS FOODS Facility ID: 2-0018488	114 E. MAIN ST.	SE >2 (2.082 mi.)	CQ672	765
POLE 14 1 Facility ID: 2-0012677	WESTERN DR AND OAKRI	ESE >2 (2.108 mi.)	CN674	766
123 CENTRAL AVE REAL Facility ID: 2-0018212	123 CENTRAL AVE	SE >2 (2.113 mi.)	CR678	777
GILLETTE FACILITY Facility ID: 2-0012440	66 SARATOGA BLVD	S >2 (2.119 mi.)	CS683	784
FORT DEVENS Facility ID: 2-0016207	87 BARNUM ST	SSE >2 (2.132 mi.)	CT688	807
CSMS Facility ID: 2-0017873	87 BARNUM RD	SSE >2 (2.132 mi.)	CT689	808
MA ARMY NATIONAL GUA Facility ID: 2-0016421	87 BARNUM RD	SSE >2 (2.132 mi.)	CT690	808
DUNKING DONUTS Facility ID: 2-0017277	56 BARNUM RD	SE >2 (2.135 mi.)	CU692	810
TRANSFER TERMINAL Facility ID: 2-0014051	133 BARNUM RD	SE >2 (2.140 mi.)	CU693	810
EVERGREEN SOLAR INC. Facility ID: 2-0017416	112 BARNUM RD	SSE >2 (2.243 mi.)	CY751	885
EVERGREEN SOLAR Facility ID: 2-0017465 Facility ID: 2-0017286	112 BARNUM RD	SSE >2 (2.243 mi.)	CY753	886
EVERGREEN SOLAR Facility ID: 2-0017954	122 BARNUM ROAD	SSE >2 (2.327 mi.)	DP821	944
MR MIKES MINI MART Facility ID: 2-0013811	27 HARVARD RD	SE >2 (2.361 mi.)	DJ837	962
MR MIKES CITGO Facility ID: 2-0014774	27 HARVARD RD	SE >2 (2.361 mi.)	DJ842	964
PANAM INTERMODEL YAR Facility ID: 2-0017891	133 BARNUM ROAD	SSE >2 (2.369 mi.)	DP844	977
CSX RAIL YARD Facility ID: 2-0018025	133 BARNUM RD.	SSE >2 (2.369 mi.)	DP847	982
PAN AM RAIL YARD	130 BARNUM ROAD	SSE >2 (2.395 mi.)	DP856	986

Facility ID: 2-0018020				
CPF INC D.B.A. PEPSI Facility ID: 2-0018215	25 COPELAND DRIVE	SE >2 (2.421 mi.)	DU863	1002
CENTRAL PACKAGING FA Facility ID: 2-0010604	25 COPELAND ST	SE >2 (2.421 mi.)	DU869	1036
COMMERCIAL INDUSTRIA Facility ID: 2-0013967	BARNUM RD & SARATOGA	S >2 (2.526 mi.)	EF904	1066
COMMERCIAL INDUSTRIA Facility ID: 2-0013967	BARNUM RD AND SARATO	S >2 (2.526 mi.)	EF906	1068
PHOENIX PARK Facility ID: 2-0016607	2 SHAKER RD	SW >2 (2.907 mi.)	FG1133	1408
PHOENIX PARK LLC Facility ID: 2-0016608	2 SHAKER RD	SW >2 (2.907 mi.)	FG1136	1408
HOLLINGSWORTH & VOSE Facility ID: 2-0000054	219 TOWNSEND RD	NNW >2 (2.985 mi.)	FS1197	1540
HOLLINGSWORTH & VOSE Facility ID: 2-0054 Facility ID: 2-0000054	219 TOWNSEND RD.	NNW >2 (2.985 mi.)	FS1200	1547
HOLLINGSWORTH&VOSE C Facility ID: 2-0013720	219 TOWNSEND RD	NNW >2 (2.985 mi.)	FS1202	1551
MILL ST. JUNKYARD Facility ID: 2-0000409 Facility ID: 2-0409	177 MILL ST. (LOT 1-	NNE >2 (3.139 mi.)	GJ1301	1662
MILL ST JUNKYARD Facility ID: 2-0000409	177 MILL ST (LOT 1-5	NNE >2 (3.139 mi.)	GJ1302	1662
MILL ST JUNKYARD Facility ID: 2-0000409	177 MILL ST LOT 1-50	NNE >2 (3.139 mi.)	GJ1304	1663
MILL ST JUNKYARD Facility ID: 2-0013117	241 MILL ST	NNE >2 (3.323 mi.)	HD1441	1871
EXCAVATOR LINE RUPTU Facility ID: 2-0018268	1 WILLOW RD	ESE >2 (3.460 mi.)	HP1510	1967
FORMER SAN VEL PROPE Facility ID: 2-0017779	4 WILLOW RD	ESE >2 (3.551 mi.)	HW1544	2008
STONEYBROOK RD Facility ID: 2-0012156	23 WESTFORD RD	ESE >2 (3.555 mi.)	HY1548	2012
SANDY POND SUBSTATIO Facility ID: 2-0016886	65 WESTFORD RD	E >2 (3.713 mi.)	II1600	2051
TIRE RECYCLING FACIL Facility ID: 2-0017951	65 WILLOW ROAD	ESE >2 (3.735 mi.)	IL1610	2061
KB TRANSPORT Facility ID: 2-0012616	2 NEMCO WAY	E >2 (3.796 mi.)	II1627	2091
NO LOCATION AID Facility ID: 2-0012616	2 NEMCO WAY	E >2 (3.796 mi.)	II1629	2092
CITGO GASOLINE STATI Facility ID: 2-0018377	256 AYER ROAD	ESE >2 (3.815 mi.)	IR1641	2112

EXECUTIVE SUMMARY

RGA LUST: The EDR Recovered Government Archive Leaking Underground Storage Tank database provides a list of LUST incidents derived from historical databases and includes many records that no longer appear in current government lists. Compiled from Records formerly available from the Department of Environmental Protection in Massachusetts.

A review of the RGA LUST list, as provided by EDR, has revealed that there are 52 RGA LUST sites within approximately 4 miles of the target property.

Equal/Higher Elevation	Address	Direction / Distance	Map ID	Page
DEACONESS NASHOBA HO Facility ID: 2-0013907	200 GROTON RD	E 1 - 2 (1.664 mi.)	BN492	557
SHIRLEY HIGHWAY DEPT Facility ID: 2-0000943	26 CLARK ST	SW >2 (2.603 mi.)	EJ942	1096
SHIRLEY HIGHWAY DEPT Facility ID: 2-0000943 Facility ID: 2-0943	26 CLARK ST.	SW >2 (2.603 mi.)	EJ944	1098
NO LOCATION AID Facility ID: 2-0012738	320 AYER RD	SE >2 (2.618 mi.)	EM955	1103
LTI HARVARD INC Facility ID: 2-0012738	320 AYER RD	SE >2 (2.618 mi.)	EM956	1103
Not reported Facility ID: 2-0010894	100 AYER RD	SW >2 (2.645 mi.)	EJ982	1123
JESK REALTY TRUST Facility ID: 2-0010894	100 AYER RD	SW >2 (2.645 mi.)	EJ985	1130
NO LOCATION AID Facility ID: 2-0010894	100 AYER RD	SW >2 (2.645 mi.)	EJ986	1130
NIELSON MOLDING Facility ID: 2-0000055 Facility ID: 2-0055	8 MAIN ST.	NE >2 (2.705 mi.)	EP1033	1281
NIELSON MOLDING Facility ID: 2-0000055	8 MAIN ST	NE >2 (2.705 mi.)	EP1034	1281
COUNTRY DAY SCHOOL Facility ID: 2-0016910	14 MAIN ST	NE >2 (2.709 mi.)	EP1037	1282
GROTON-DUNSTABLE PRE Facility ID: 2-0018267	145 MAIN ST.	NE >2 (2.920 mi.)	FJ1150	1416
TOWN HALL Facility ID: 2-0011407	173 MAIN ST	NE >2 (2.933 mi.)	FO1164	1424
TEXACO STATION (FMR) Facility ID: 2-0000934 Facility ID: 2-0934	235 MAIN ST.	NNE >2 (2.988 mi.)	FP1207	1557
TEXACO STATION FMR Facility ID: 2-0000934	235 MAIN ST	NNE >2 (2.988 mi.)	FP1208	1557
TEXACO STATION (FMR) Facility ID: 2-0000934	235 MAIN ST	NNE >2 (2.988 mi.)	FP1210	1559
TEXACO STATION (FMR) Facility ID: 2-0934	RTE 119 AND PLEASANT	NNE >2 (2.997 mi.)	FP1213	1561
GROTON MOBIL (FMR) Facility ID: 2-0000767	232 MAIN ST.	NNE >2 (3.010 mi.)	FP1221	1565
GROTON MOBIL FMR	232 MAIN ST	NNE >2 (3.010 mi.)	FP1222	1565

Facility ID: 2-0000767				
FORMER GROTON MOBIL Facility ID: 2-0767	232 MAIN ST.	NNE >2 (3.010 mi.)	FP1224	1569
PGI REALTY LLC Facility ID: 2-0015493	318 MAIN ST	NNE >2 (3.116 mi.)	GD1284	1623
IN FRONT OF FMR WILS Facility ID: 2-0015403	318 MAIN ST	NNE >2 (3.116 mi.)	GD1287	1635
262 AYER RD. PROPERT Facility ID: 2-0000523 Facility ID: 2-0523	262 AYER RD.	SSE >2 (3.117 mi.)	GF1290	1637
262 AYER RD PROPERTY Facility ID: 2-0000523	262 AYER RD	SSE >2 (3.117 mi.)	GF1291	1637
CALLAHAN PROPERTY Facility ID: 2-0523	262 AYER RD.	SSE >2 (3.117 mi.)	GF1295	1656
BELL ATLANTIC Facility ID: 2-0012004	7 CHURCH ST	SW >2 (3.212 mi.)	GI1373	1712
INSCO CORP Facility ID: 2-0000201	412 MAIN ST	NNE >2 (3.230 mi.)	GW1381	1720
ERNST & TAVERAS PROP Facility ID: 2-0013968	38 LANCASTER COUNTY	SSE >2 (3.282 mi.)	HF1422	1811
ERNST & TAVERAS PROP Facility ID: 2-0010067	38 LANCASTER CNTY RD	SSE >2 (3.282 mi.)	HF1424	1853
NO LOCATION AID Facility ID: 2-0010067	38 LANCASTER COUNTY	SSE >2 (3.282 mi.)	HF1427	1854
TAVERAS FAMILY TRUST Facility ID: 2-0013077	38 LANCASTER COUNTY	SSE >2 (3.282 mi.)	HF1428	1854
ERNST & TAVERAS PROP Facility ID: 2-0010067	38 LANCASTER COUNTY	SSE >2 (3.282 mi.)	HF1430	1855
FORMER BUS YARD Facility ID: 2-0016279	38 LANCASTER COUNTY	SSE >2 (3.282 mi.)	HF1431	1855
CONDUCTOR LABS KYTRO Facility ID: 2-0000053	436 MAIN ST	NNE >2 (3.385 mi.)	HN1471	1913
CONDUCTOR LABS/KYTRO Facility ID: 2-0000053	436 MAIN ST	NNE >2 (3.385 mi.)	HN1474	1914
GEORGE FROST COMPANY Facility ID: 2-0000475 Facility ID: 2-0475	17 LEOMINSTER RD.	SW >2 (3.414 mi.)	HO1481	1942
GEORGE FROST COMPANY Facility ID: 2-0000475	17 LEOMINSTER RD	SW >2 (3.414 mi.)	HO1484	1943
A.L. PRIME STATION Facility ID: 2-0017841	619 BOSTON RD	ENE >2 (3.911 mi.)	IU1665	2146

Lower Elevation	Address	Direction / Distance	Map ID	Page
FMC FACILITY Facility ID: 2-0014518	9 BISHOP RD	SE 1/2 - 1 (0.734 mi.)	L54	99
AYER DPW	1 BROOK ST	SE 1/2 - 1 (0.963 mi.)	S90	140

Facility ID: 2-0011756				
EXXON STATION Facility ID: 2-0000371	20 30 PARK ST	SE 1 - 2 (1.071 mi.)	W144	188
SHELL STATION FMR Facility ID: 2-0010827	215 WEST MAIN ST	S 1 - 2 (1.326 mi.)	AV334	377
SHELL STATION FMR Facility ID: 2-0010827	215 W MAIN ST	S 1 - 2 (1.326 mi.)	AV336	377
SOUTHERN CONTAINER C Facility ID: 2-0017068	51 INDEPENDANCE DR	S 1 - 2 (1.862 mi.)	CB554	630
CITGO STATION Facility ID: 2-0012121	217 WEST MAIN ST	N >2 (2.081 mi.)	CP657	730
WEST GROTON SERVICE Facility ID: 2-0012763	217 WEST MAIN ST	N >2 (2.081 mi.)	CP663	740
MR MIKES MINI MART Facility ID: 2-0013811	27 HARVARD RD	SE >2 (2.361 mi.)	DJ838	962
PETERBOROUGH OIL CO Facility ID: 2-0016248	27 HARVARD RD	SE >2 (2.361 mi.)	DJ840	963
GLADYS PARKER ESTATE Facility ID: 2-0013601	291 TOWNSEND RD	NNW >2 (3.347 mi.)	HI1447	1878
FORD UNLOADING FACIL Facility ID: 2-0012458	2 WILLOW ST	ESE >2 (3.453 mi.)	HS1502	1959
AYER OIL CO Facility ID: 2-0011933	23 W FORD RD	ESE >2 (3.555 mi.)	HY1550	2013
CITGO STATION Facility ID: 2-0012568	256 AYER RD	ESE >2 (3.815 mi.)	IR1642	2113

EXECUTIVE SUMMARY

Due to poor or inadequate address information, the following sites were not mapped. Count: 296 records.

Site Name	Database(s)
TRANSFER STATION	MERCURY
	SPILLS 80
BERKSHIRE BOULEVARD GARAGE	HW GEN
SUDZIT LAUNDRY	HW GEN
AYER TRANSFER STATION	HW GEN
KEOLIS COMMUTER SERVICES	HW GEN
VERIZON NEW ENGLAND INC	HW GEN
AYER HIGH SCHOOL	HW GEN
HARVARD HIGHWAY DEPT	HW GEN
WARREN COMMUNICATION	HW GEN
LITTLETON TOWN OF ELECTRIC DEPT	HW GEN
KJ PACKAGING INC	HW GEN
REESE ENTERPRISES	HW GEN
BOBS AUTO BODY	HW GEN
MCI SHIRLEY	HW GEN
TREMBLAYS GARAGE	HW GEN
OBRIENS AUTO BODY	HW GEN
OUTSIDE REAR GATE FORT DEVENS	SPILLS 90
NATIONAL GRID-AYER 201	TIER 2
DEVENS FEDERAL MEDICAL CENTER; FED	TIER 2
NATIONAL GRID-SANDY POND 237	TIER 2
MAARNG CSMS	TIER 2
MAARNG CSMS	TIER 2
DEVENS	TIER 2
SHEPLEY'S HILL LANDFILL GROUNDWATE	TIER 2
SHEPLEY'S HILL LANDFILL GROUNDWATE	TIER 2
MCI- HARVMA (VZB- MAHARVMA)	TIER 2
LAFARGE NORTH AMERICA	TIER 2
VERIZON PEPPERELL DIAL OFC (VZ- MA	TIER 2
NATIONAL GRID-SWIFT RIVER HYDRO IN	TIER 2
BEMIS ASSOCIATES; INC.	TIER 2
BLDG 1616 & 1693	BROWNFIELDS
FORT DEVENS	BROWNFIELDS
SUDZIT LAUNDRY	US AIRS, FINDS, ECHO
NASOYA FOODS INC	US AIRS
PDC	LIENS
MERCHANTS RENT-A-CAR, INC	SHWS, RELEASE
GIROUX BROTHERS	SHWS, RELEASE
AYER SUBSTATION	SHWS, RELEASE
FORT DEVEN & GUILFORD RAILROAD	SHWS, RELEASE
MASSACHUSETTS ELECTRIC COMPANY	SHWS, RELEASE
MECO ROADWAY RELEASE	SHWS, RELEASE
GILBERT ELLIOT SMITH ENTERPRISES I	SHWS, RELEASE
PAN-AM RAIL ROAD	SHWS, RELEASE
SANDY POINT SUBSTATION	SHWS, RELEASE
SANDY POND SUB STATION	SHWS, RELEASE
PAN AM RAILWAYS	SHWS, RELEASE, ENF
UPPER RAILROAD YARD	SHWS, RELEASE
GUILFORD RAIL SYSTEM	SHWS, RELEASE
HYDRAULIC OIL RELEASE	SHWS, RELEASE
CONSTRUCTION SITE	SHWS, RELEASE
TIRE RECYCLING FACILITY	SHWS, RELEASE
UTILITY POLE NO 8 1.2	SHWS, RELEASE
TRAINING 14 A SOUTH POST	SHWS, RELEASE
MASS DEVELOPMENT PARCELS	SHWS, LUST, RELEASE
BUILDING AND GROUNDS FACILITY	SHWS, RELEASE
FORMER CAMPUS DISPOSAL AREA	SHWS, RELEASE, ENF
TIM RIVERS TRUCKING	SHWS, RELEASE
NORTH OF EXIT 27	SHWS, RELEASE

SOUTHBOUND	SHWS, RELEASE
PEPSI BOTTLING GROUP	SHWS, RELEASE
NO LOCATION AID	SHWS, RELEASE
NEXT TO LANCASTER COUNTY RD	SHWS, LUST, RELEASE
OAK HILL MEADOWS	SHWS, RELEASE
DM WATT & SONS	SHWS, RELEASE
ROADWAY RELEASE	SHWS, RELEASE
N OF RTE 119	SHWS, RELEASE
PALCO AIR CARGO	SHWS, RELEASE
S OF EXIT 30	SHWS, RELEASE
TRACTOR TRAILER ACCIDENT	SHWS, RELEASE
ROAWAY RELEASE SOUTH OF RT 119 ON	SHWS, RELEASE
N OF RTE 119	SHWS, RELEASE
2 MI N OF RTE 2 EXIT	SHWS, RELEASE
DIESEL FUEL RELEASE	SHWS, RELEASE
INTRANSIT CONTAINER, INC	SHWS, RELEASE
BROOK OFF ROADWAY	SHWS, RELEASE
ROADWAY RELEASE	SHWS, RELEASE
FITCHBURG GAS & ELECTRIC	SHWS, RELEASE
ROADWAY RELEASE	SHWS, RELEASE
ROADWAY RELEASE	SHWS, RELEASE
NO LOCATION AID	SHWS, RELEASE
ROBERT PROCTER EXCAVATING	SHWS, RELEASE
LUNENBURG TOWN BEACH	SHWS, RELEASE
CONWAY CHEVROLET BUICK, INC.	SHWS, RELEASE
WETLANDS DOWNGRADIENT OF LANDFILL	SHWS, RELEASE
MASSACHUSETTS ELECTRIC COMPANY	SHWS, RELEASE
TRANSFORMER NO 9	SHWS, RELEASE
LORDEN LANE	SHWS, RELEASE
TRANSFORMER POLE 55	SHWS, RELEASE
POLE 4	SHWS, RELEASE
ROADWAY RELEASE	SHWS, RELEASE
ROADWAY RELEASE	SHWS, RELEASE
HARTNETT TANNERY	SEMS-ARCHIVE
AYER TIRE FIRE	SEMS-ARCHIVE
TOWNSEND HARBOR RD PROPERTY	SEMS-ARCHIVE
AYER TRANSFER STATION	SWF/LF
AYER LANDFILL	SWF/LF
GROTON DUMP	SWF/LF
LUNENBURG LANDFILL NEW	SWF/LF
PEPPERELL DUMP	SWF/LF
SHIRLEY DUMP	SWF/LF
MOORE ARMY AIRFIELD	UST, Financial Assurance
DEPARTMENT OF THE ARMY	UST
FEDERAL BUREAU OF PRISONS	UST
FEDERAL MEDICAL CENTER DEVENS	UST
ARMY & AIR FORCE EXCHANGE SERV	UST
GROTON SCHOOL	UST, Financial Assurance
MOBIL #01-258	UST, Financial Assurance
MASS DPW MAINT DEPOT	UST, Financial Assurance
MASS DPW MAINT DEPOT	UST, Financial Assurance
BEMIS COMPANY INC	UST, Financial Assurance
SHATTUCK OIL CO	UST, Financial Assurance
TOWN OF SHIRLEY HIGHWAY DEPT	UST
HARTMANS SERVICE STATION	UST, Financial Assurance
GREAT RD AUTOMOTIVE SERVICE INC	UST, Financial Assurance
SHIRLY FUEL & GAS CO	UST, Financial Assurance
J P ROUTIER & SONS INC	AST
DEPARTMENT OF THE ARMY	AST, Financial Assurance
ADAPTIVE OPTICS ASSOCIATES	RCRA-SQG
NU CAR CARRIERS	RCRA NonGen / NLR
ROUTHIER J P & SONS INC	RCRA NonGen / NLR

EXECUTIVE SUMMARY

AYER GAME FARM	RCRA NonGen / NLR
GRO LEX INC	RCRA NonGen / NLR
HAVARD GLASS & AUTO	RCRA NonGen / NLR
KLEENIT ONE HOUR CLEANERS	RCRA NonGen / NLR
STAINLESS STEEL COATINGS INC	RCRA NonGen / NLR
LANDRY DEHART AUTO BODY	RCRA NonGen / NLR
OBRIENS AUTO BODY	RCRA NonGen / NLR
RYERSON THYPIN	RCRA-CESQG
LITTLETON TOWN OF ELECTRIC DEPT	RCRA-CESQG
WHALOM PARK AMUSEMENT CO INC	RCRA-CESQG
REESE ENTERPRISES	RCRA-CESQG
TREMBLAYS GARAGE	RCRA-CESQG
LIBERTY TIRE RECYCLING	FINDS, ECHO
POLYCARBON INDUSTRIES INC	FINDS, ECHO
BIONOSTICS	FINDS, ECHO
ONE JACKSON PLACE LLC	FINDS, ECHO
AYER GAME FARM	FINDS, ECHO
BOSTON & MAINE CORP	FINDS, ECHO
NEW ENGLAND SHRIMP	FINDS, ECHO
NEW ENGLAND MILLING	FINDS, ECHO
NETSTAL MACHINERY	FINDS, ECHO
XINETICS	FINDS, ECHO
U.S. ARMY DEVENS (SOUTH POST)-RANG	FINDS, ECHO
GROTON DUNSTABLE REG. H.S.-WATER T	FINDS, ECHO
GROTON DUNSTABLE REG HIGH SCHOOL	FINDS, ECHO
GROTON LANDFILL	FINDS, ECHO
WEST GROTON WATER SUPPLY DISTRICT-	FINDS, ECHO
PRESCOTT SCHOOL	FINDS, ECHO
GROTON CHRISTIAN ACADEMY	FINDS, ECHO
GROTON DUNSTABLE HIG	FINDS, ECHO
STILL MEADOW-PUMP STATION	FINDS, ECHO
WEST GROTON WATER SUPPLY DISTRICT-	FINDS, ECHO
HAVARD GLASS & AUTO	FINDS, ECHO
CONCORD OIL CO INC	ICIS, FINDS, ECHO
FRUITLANDS MUSEUM	FINDS, ECHO
BEAVER BROOK GPW # 2 TREATMENT PLA	FINDS, ECHO
KLEENIT ONE HOUR CLEANERS	FINDS, ECHO
SHAKER LANE SCHOOL	FINDS, ECHO
LITTLETON WATER DEPARTMENT-SPECTAC	FINDS, ECHO
CHU ASSOC.	FINDS, ECHO
STAINLESS STEEL COATINGS INC	FINDS, ECHO
TWF TREATMENT PLANT	FINDS, ECHO
LITTLETON WATER DEPARTMENT-WHITCOM	FINDS, ECHO
WHALOM PARK AMUSEMENT CO INC	FINDS, ECHO
LUNENBURG WATER DISTRICT-HICKORY H	FINDS, ECHO
TREATMENT PLANT	FINDS, ECHO
LUNENBURG PRIMARY SCHOOL	FINDS, ECHO
LUNENBURG WATER DISTRICT-KEATING W	FINDS, ECHO
REESE ENTERPRISES	FINDS, ECHO
MA ELEC CO PEPPERELL SERV CTR	FINDS, ECHO
PEPPERELL POWER	FINDS, ECHO
BOBS AUTO BODY	FINDS, ECHO
SHIRLEY DPW	ICIS, FINDS, ECHO
HARTMANS SERVICE STATION	FINDS, ECHO
B&D USED AUTO PARTS	FINDS, ECHO
SHIRLEY GARAGE INC./AIRPORT DINER-	FINDS, ECHO
MONTACHUSETT REGIONAL RECYCLING FA	FINDS, ECHO
LAFARGE NORTH AMERICA, LUNENBURG T	FINDS, ECHO
PRINTED PRODUCTS INC.	SPILLS
MERCHAND OIL CO.	SPILLS
PICKUP TRUCK IN POND	SPILLS
RAIL ROAD RIGHT OF WAY	SPILLS

EXECUTIVE SUMMARY

MYSTERY SPILL	SPILLS
TRACTOR TRAILER JACKNIFE	SPILLS
TWO SNOWMOBILES INTO POND	SPILLS
DELUCA FENCE CO.	SPILLS
TOWN OF HARVARD	SPILLS
AUTHORIZED CLEANING	SPILLS
LUST REMOVAL	SPILLS
	SPILLS
LAKE RIVER TRANSPORT	SPILLS
TRUCK ACCIDENT	SPILLS
BEAVER BROOK	SPILLS
	SPILLS
	SPILLS
CLEGHORN OIL TRUCK LEAK	SPILLS
CAR IN LAKE WHALOM	SPILLS
MEADOW WOOD TRAILER PARK	SPILLS
TRAIL OF OIL	SPILLS
AUTO IN POND	SPILLS
CAR IN LAKE	SPILLS
RED LIQUID DISCHARGED TO RIVER	SPILLS
MASS ELECTRIC CO.	SPILLS
LEE'S MARKET	SPILLS
WASTE OIL DUMPING	SPILLS
	SPILLS
SNOW MOBILE IN POND	SPILLS
GASOLINE SPILL ON RIVER	SPILLS
	LEAD
	LEAD
	LEAD
	LEAD
	LEAD
	LEAD
	LEAD
	LEAD
	LEAD
	LEAD
	LEAD
	LEAD
	LEAD
	LEAD
	LEAD
	LEAD
	LEAD
	LEAD
	LEAD
	LEAD
	LEAD
AGGREGATE INDUSTRIES, INC.	US MINES
FLETCHER GRANITE CO	US MINES
NEW ENGLAND CEMENT BLOCK & PIPE CO	US MINES
AGGREGATE INDUSTRIES, INC.	US MINES
HC STARCK INC	US MINES
ROMA STONE CORP.	US MINES
BENEVENTO SAND & GRAVEL CO.	US MINES
TOWN OF SHIRLEY HIGHWAY DEPT	Financial Assurance
MASS BIO CONVERSION	AIRS
MERCHANTS RENT-A-CAR, INC	RGA HWS
EXXON STATION	RGA HWS
EXXON STATION	RGA LUST

EXECUTIVE SUMMARY

EXXON STATION	RGA LUST
GIROUX BROTHERS	RGA HWS
BLD 1616 & 1693	RGA LUST
AYER SUBSTATION	RGA HWS
GMX FACILITY FORT DEVENS	RGA HWS
OIL SPILL	RGA HWS
GMX MODAL FACILITY	RGA HWS
MASSACHUSETTS ELECTRIC COMPANY	RGA HWS
MOLUMCO IND PARK PLASTICS DISTR CT	RGA HWS
PDC FACILITY	RGA HWS
FORT DEVENS	RGA HWS
FORT DEVENS	RGA HWS
FORT DEVENS	RGA LUST
FORT DEVENS	RGA LUST
MECO ROADWAY RELEASE	RGA HWS
GILBERT ELLIOT SMITH ENTERPRISES I	RGA HWS
CORNER OF LITTLETON RD	RGA HWS
AYER PUBLIC LANDFILL	RGA HWS
AYER PUBLIC LANDFILL	RGA HWS
AYER PUBLIC LANDFILL	RGA HWS
AYER DPW WATER DIVISION-GROVE POND	ECHO
MR MIKES CITGO	RGA HWS
MR. MIKE'S CITGO	RGA HWS
OUTSIDE REAR GATE FORT DEVENS	RGA HWS
PAN-AM RAIL ROAD	RGA HWS
ICE HOUSE DAM	RGA LUST
ICE HOUSE DAM	RGA LUST
MOORE LUMBER CO	RGA HWS
UPPER RAILROAD YARD	RGA HWS
AYER TOWN OF	RGA HWS
AYER TOWN OF	RGA HWS
AYER INDUSTRIAL PARK-VERY FINE PRO	RGA HWS
AYER INDUSTRIAL PARK/VERY FINE PRO	RGA HWS
UPPER RAILROAD YARD	RGA HWS
SANDY POND SUB STATION	RGA HWS
NEW ENGLAND TELEPHONE	RGA LUST
NEW ENGLAND TELEPHONE	RGA HWS
GUILFORD RAIL SYSTEM	RGA HWS
AYER DPW WATER DIVISION-SPECTACLE	ECHO
SANDY POND SUBSTA	RGA HWS
SANDY POND SUBSTATION	RGA HWS
SANDY POND RIGHT OF WAY UTILITY PO	RGA HWS
NEAR TWO RAIL LINES	RGA HWS
MA ELECTRIC CO	RGA HWS
WOODFORD NURSING HOME OF AYER	RGA LUST
COMMONWEALTH REHABILITATION	RGA HWS
WOODFORD NURSING HOME OF AYER	RGA HWS
NO LOCATION AID	RGA HWS
UTILITY POLE NO 8 1/2	RGA HWS
UTILITY POLE NO 8 1.2	RGA HWS
FORT DEVENS	DOCKET HWC

OVERVIEW MAP - 4734149.5S

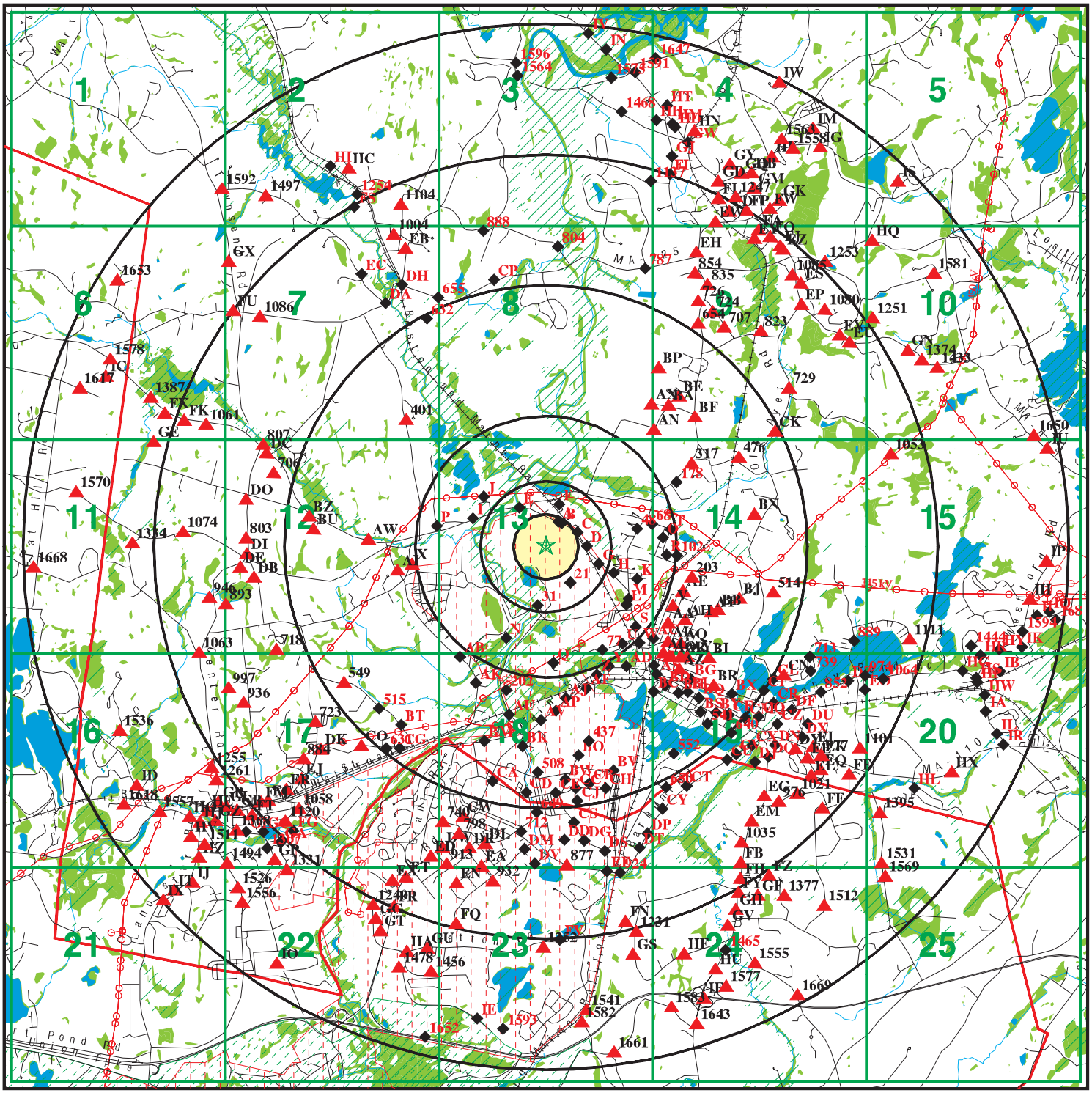

Target Property

Sites at elevations higher than or equal to the target property

Sites at elevations lower than the target property

Manufactured Gas Plants

National Priority List Sites

Dept. Defense Sites

0 1 2 4 Miles

Indian Reservations BIA

County Boundary

Power transmission lines

100-year flood zone

500-year flood zone

National Wetland Inventory

State Wetlands

Areas of Critical Environmental Concern

SITE NAME: Airfield At Ft Devens	CLIENT: KOMAN Government Solutions, LLC
ADDRESS: Fort Devens Ayer MA 01432	CONTACT: Pat Schauble
LAT/LONG: 42.5737 / 71.6052	INQUIRY #: 4734149.5s
	DATE: September 22, 2016 12:39 pm

Copyright © 2016 EDR, Inc. © 2015 TomTom Rel. 2015.

DETAIL MAP 1 OF 25 - 4734149.5S

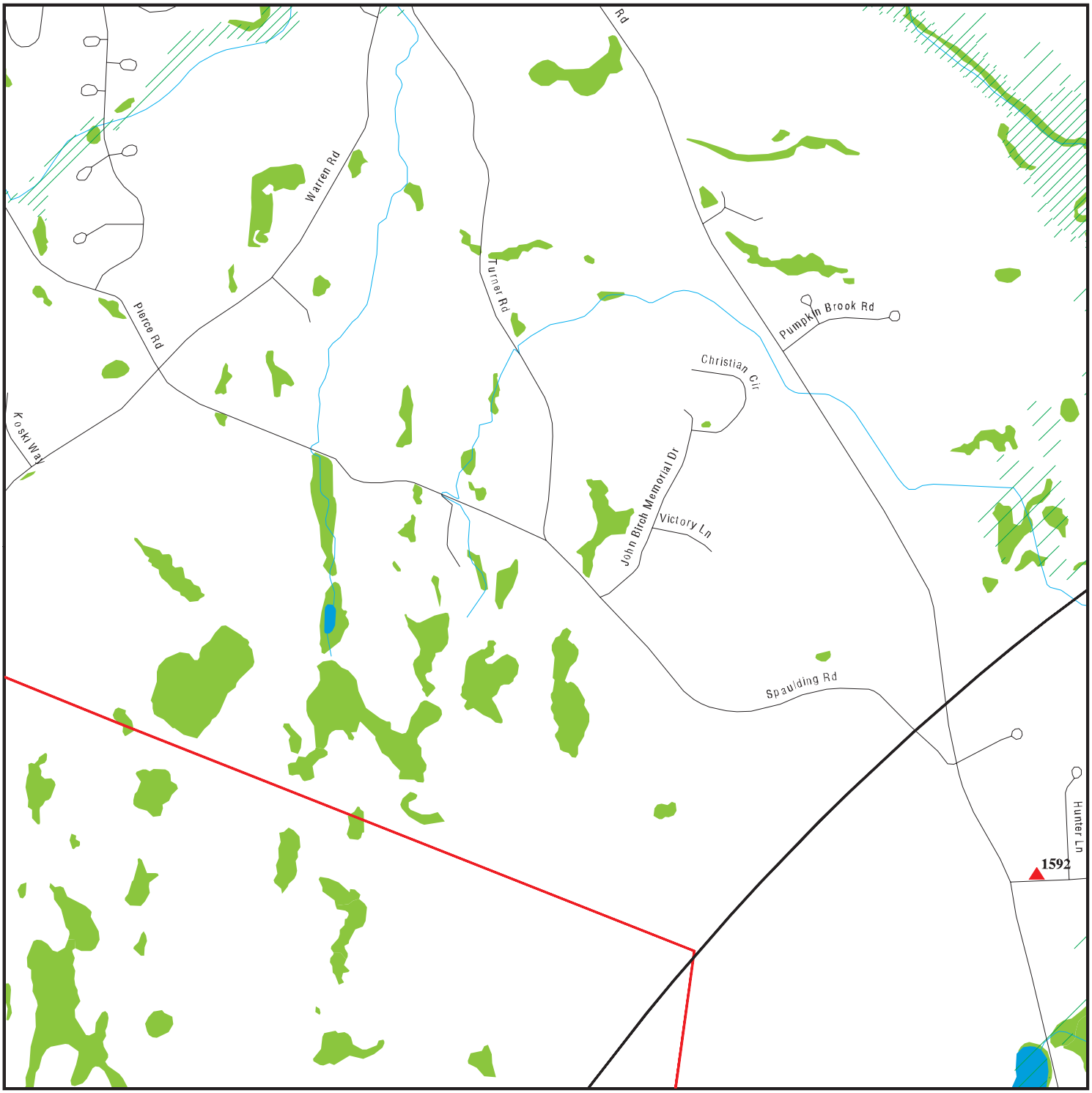

- Target Property
- Sites at elevations higher than or equal to the target property
- Sites at elevations lower than the target property
- Manufactured Gas Plants
- Sensitive Receptors
- National Priority List Sites
- Dept. Defense Sites

0 1/8 1/4 1/2 Miles

- Indian Reservations BIA
- County Boundary
- 100-year flood zone
- 500-year flood zone
- National Wetland Inventory
- State Wetlands
- Areas of Critical Environmental Concern

N

SITE NAME: Airfield At Ft Devens ADDRESS: Fort Devens Ayer MA 01432 LAT/LONG: 42.5737 / 71.6052	CLIENT: KOMAN Government Solutions, LLC CONTACT: Pat Schauble INQUIRY #: 4734149.5s DATE: September 22, 2016 12:41 pm

Copyright © 2016 EDR, Inc. © 2015 TomTom Rel. 2015.

DETAIL MAP 2 OF 25 - 4734149.5S

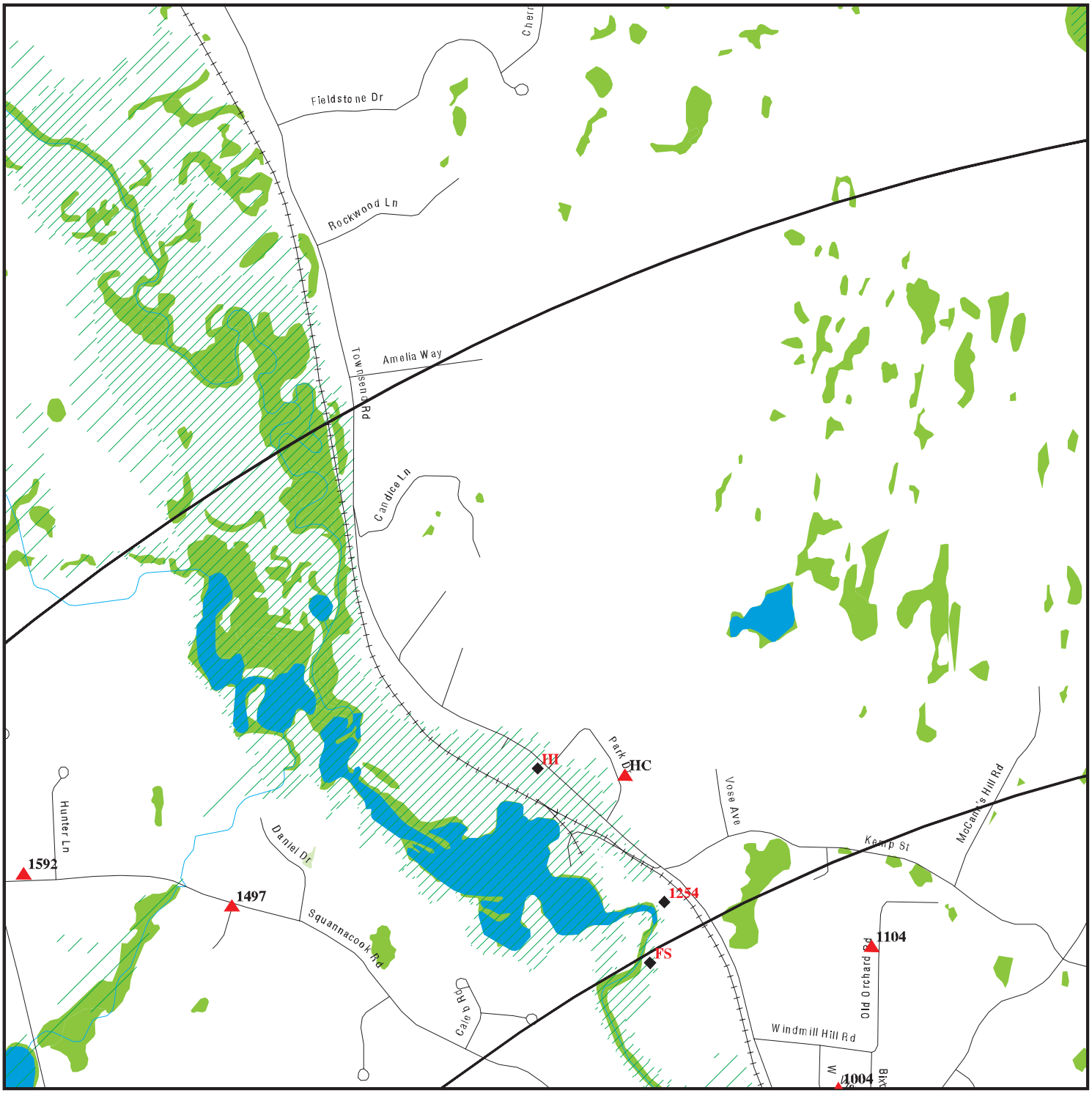

- Target Property
- Sites at elevations higher than or equal to the target property
- Sites at elevations lower than the target property
- Manufactured Gas Plants
- Sensitive Receptors
- National Priority List Sites
- Dept. Defense Sites
- Indian Reservations BIA
- 100-year flood zone
- 500-year flood zone
- National Wetland Inventory
- State Wetlands
- Areas of Critical Environmental Concern

SITE NAME: Airfield At Ft Devens ADDRESS: Fort Devens Ayer MA 01432 LAT/LONG: 42.5737 / 71.6052	CLIENT: KOMAN Government Solutions, LLC CONTACT: Pat Schauble INQUIRY #: 4734149.5s DATE: September 22, 2016 12:43 pm

Copyright © 2016 EDR, Inc. © 2015 TomTom Rel. 2015.

DETAIL MAP 3 OF 25 - 4734149.5S

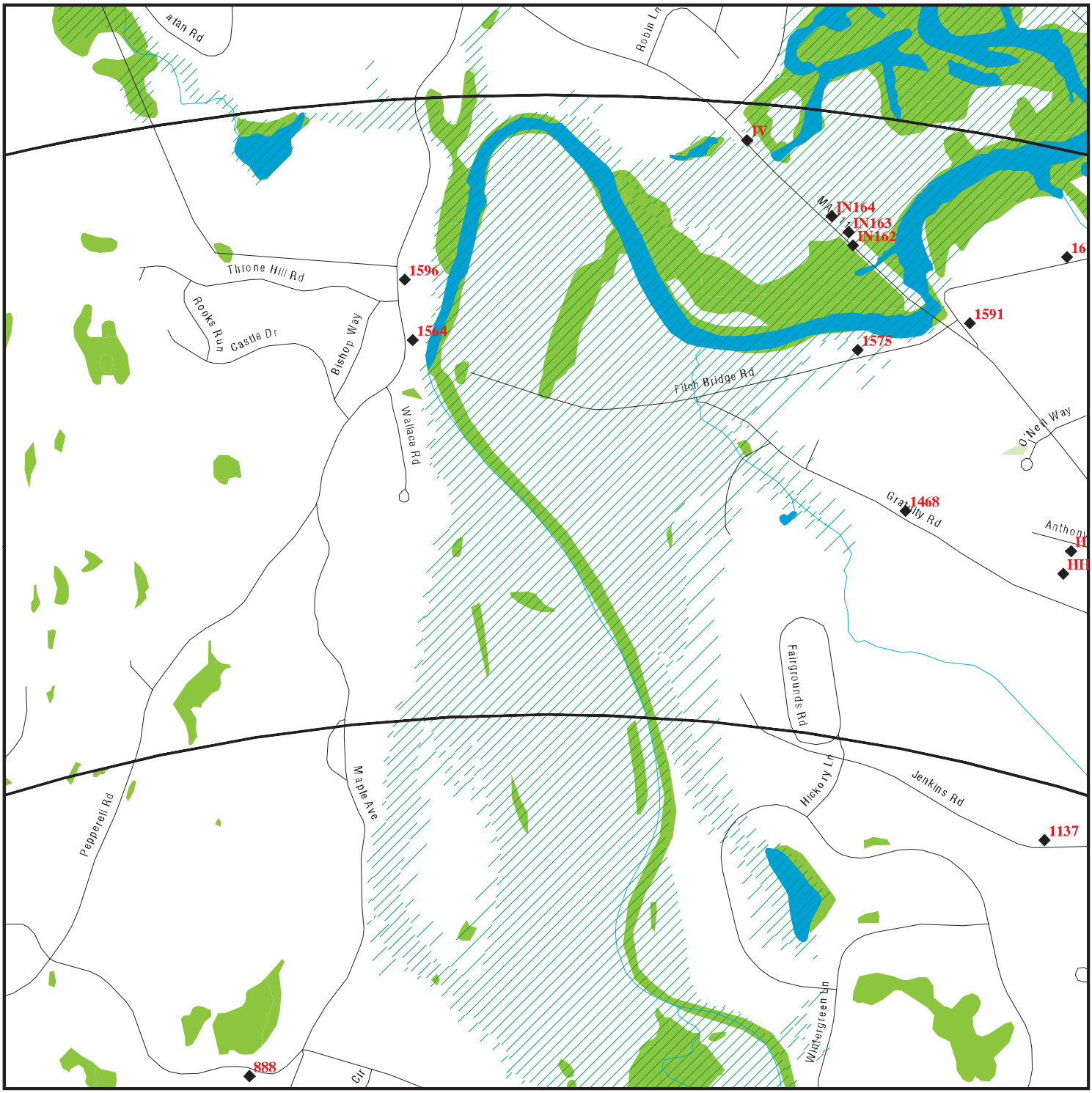

- Target Property
- Sites at elevations higher than or equal to the target property
- Sites at elevations lower than the target property
- Manufactured Gas Plants
- Sensitive Receptors
- National Priority List Sites
- Dept. Defense Sites

0 1/8 1/4 1/2 Miles

- Indian Reservations BIA
- 100-year flood zone
- 500-year flood zone
- National Wetland Inventory
- State Wetlands
- Areas of Critical Environmental Concern

N

SITE NAME: Airfield At Ft Devens	CLIENT: KOMAN Government Solutions, LLC
ADDRESS: Fort Devens Ayer MA 01432	CONTACT: Pat Schauble
LAT/LONG: 42.5737 / 71.6052	INQUIRY #: 4734149.5s
	DATE: September 22, 2016 12:45 pm

Copyright © 2016 EDR, Inc. © 2015 TomTom Rel. 2015.

DETAIL MAP 4 OF 25 - 4734149.5S

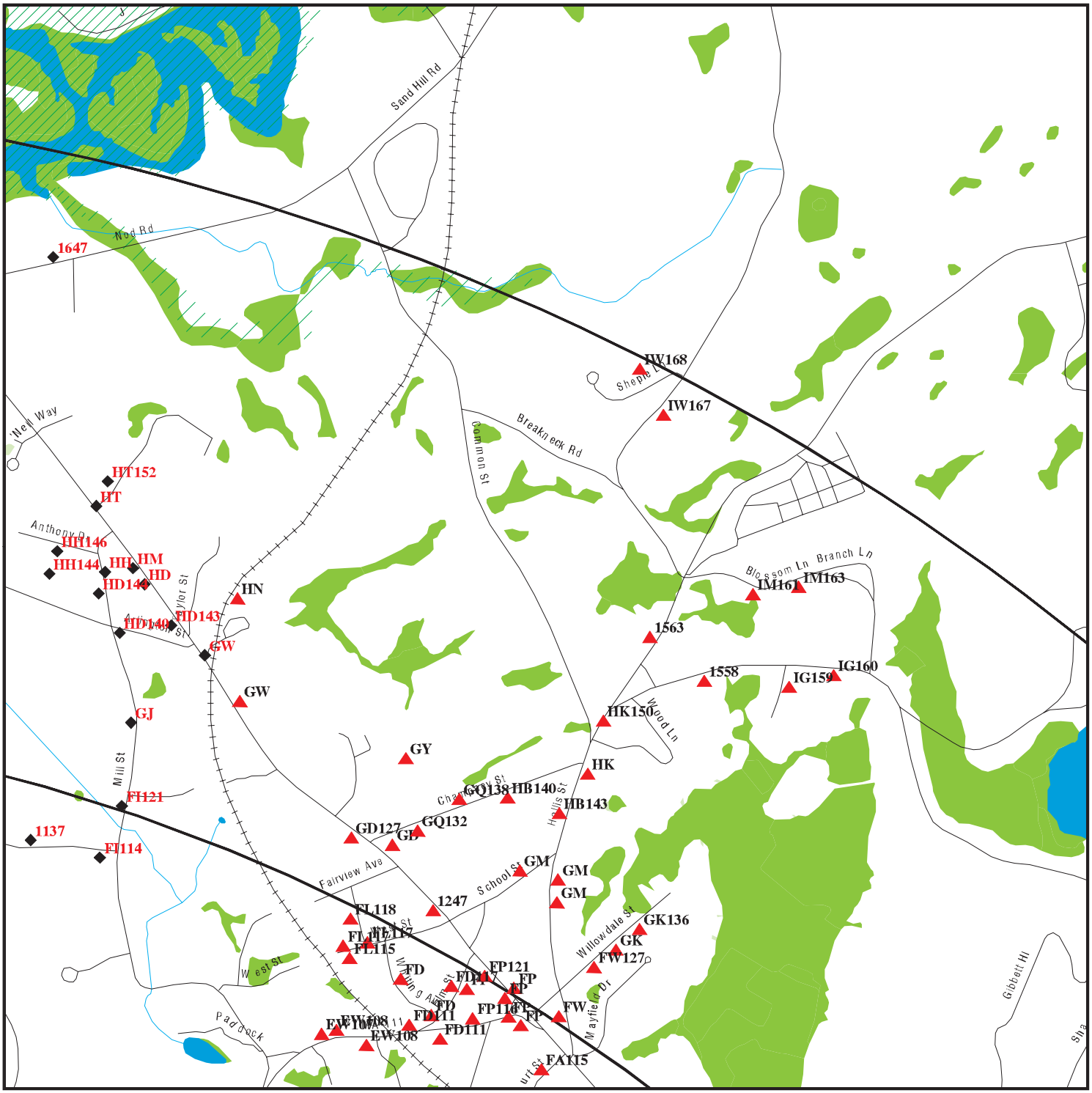

- Target Property
- Sites at elevations higher than or equal to the target property
- Sites at elevations lower than the target property
- Manufactured Gas Plants
- Sensitive Receptors
- National Priority List Sites
- Dept. Defense Sites

0 1/8 1/4 1/2 Miles

- Indian Reservations BIA
- 100-year flood zone
- 500-year flood zone
- National Wetland Inventory
- State Wetlands
- Areas of Critical Environmental Concern

N

SITE NAME: Airfield At Ft Devens	CLIENT: KOMAN Government Solutions, LLC
ADDRESS: Fort Devens Ayer MA 01432	CONTACT: Pat Schauble
LAT/LONG: 42.5737 / 71.6052	INQUIRY #: 4734149.5s
	DATE: September 22, 2016 12:47 pm

Copyright © 2016 EDR, Inc. © 2015 TomTom Rel. 2015.

DETAIL MAP 5 OF 25 - 4734149.5S

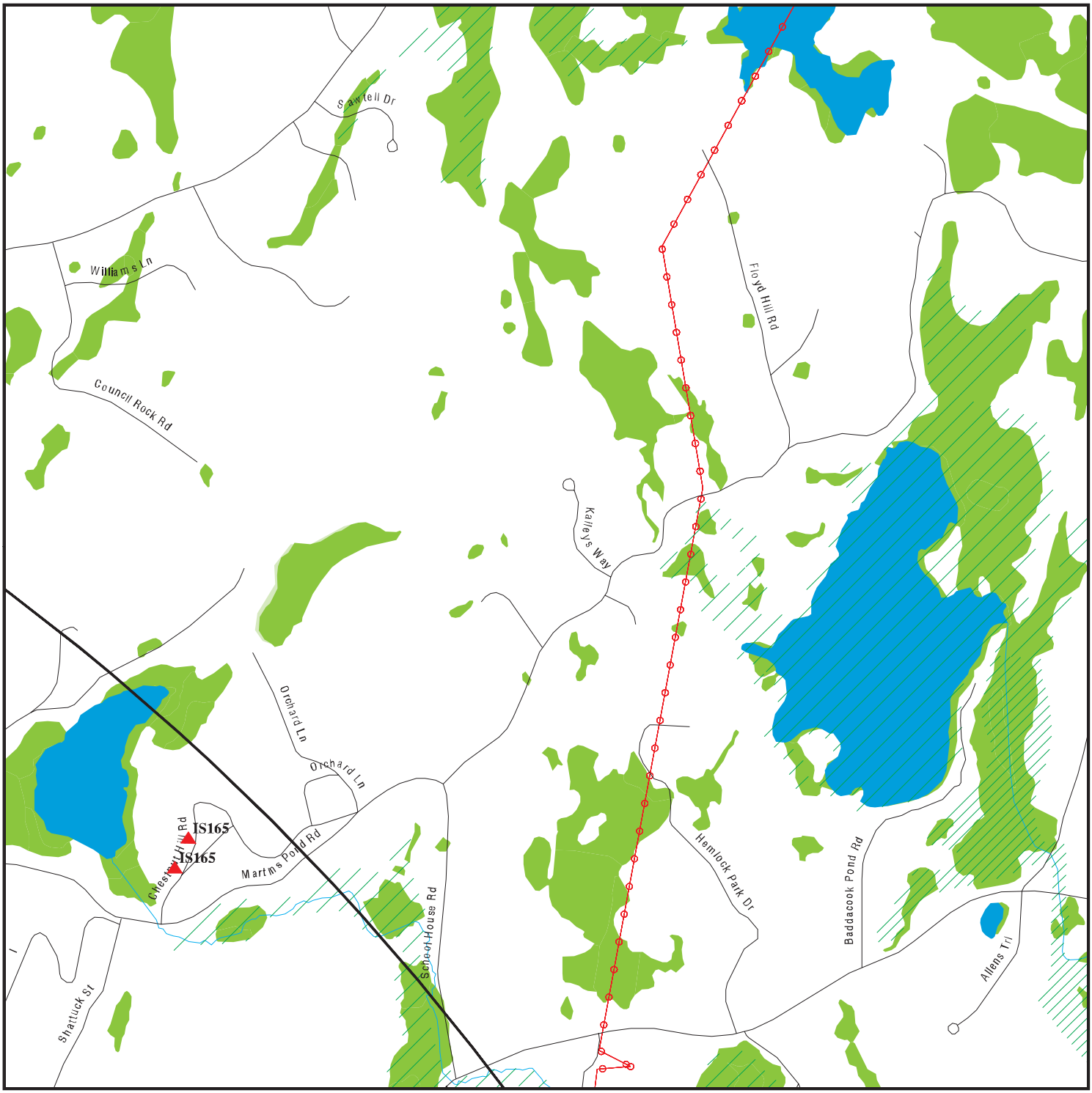

- Target Property
- Sites at elevations higher than or equal to the target property
- Sites at elevations lower than the target property
- Manufactured Gas Plants
- Sensitive Receptors
- National Priority List Sites
- Dept. Defense Sites

0 1/8 1/4 1/2 Miles

- Indian Reservations BIA
- Power transmission lines
- 100-year flood zone
- 500-year flood zone
- National Wetland Inventory
- State Wetlands
- Areas of Critical Environmental Concern

N

SITE NAME: Airfield At Ft Devens	CLIENT: KOMAN Government Solutions, LLC
ADDRESS: Fort Devens Ayer MA 01432	CONTACT: Pat Schauble
LAT/LONG: 42.5737 / 71.6052	INQUIRY #: 4734149.5s
	DATE: September 22, 2016 12:49 pm

Copyright © 2016 EDR, Inc. © 2015 TomTom Rel. 2015.

DETAIL MAP 6 OF 25 - 4734149.5S

- Target Property
- Sites at elevations higher than or equal to the target property
- Sites at elevations lower than the target property
- Manufactured Gas Plants
- Sensitive Receptors
- National Priority List Sites
- Dept. Defense Sites

0 1/8 1/4 1/2 Miles

- Indian Reservations BIA
- County Boundary
- 100-year flood zone
- 500-year flood zone
- National Wetland Inventory
- State Wetlands
- Areas of Critical Environmental Concern

N

SITE NAME: Airfield At Ft Devens ADDRESS: Fort Devens Ayer MA 01432 LAT/LONG: 42.5737 / 71.6052	CLIENT: KOMAN Government Solutions, LLC CONTACT: Pat Schauble INQUIRY #: 4734149.5s DATE: September 22, 2016 12:52 pm

Copyright © 2016 EDR, Inc. © 2015 TomTom Rel. 2015.

DETAIL MAP 7 OF 25 - 4734149.5S

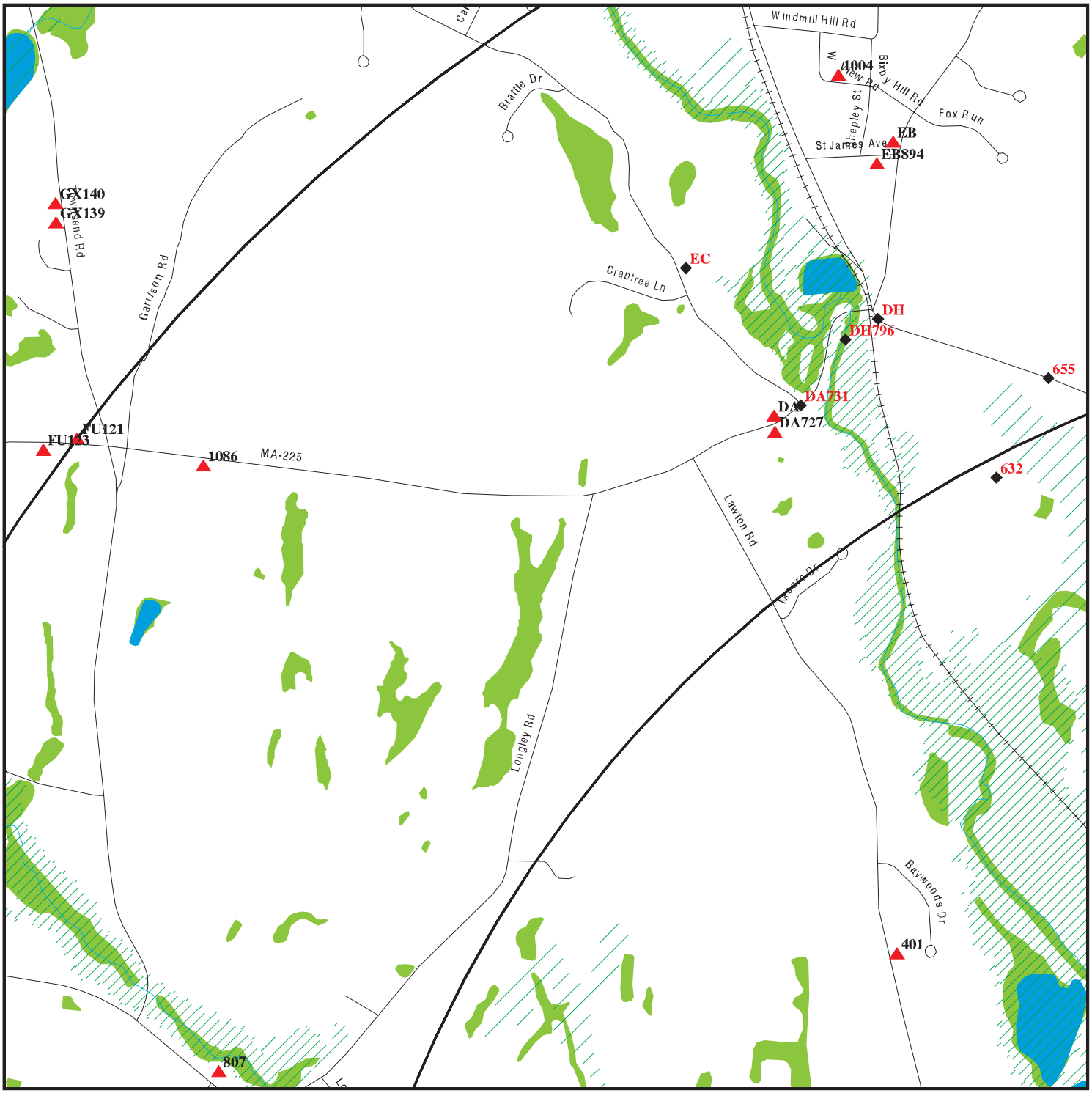

Target Property

Sites at elevations higher than or equal to the target property

Sites at elevations lower than the target property

Manufactured Gas Plants

Sensitive Receptors

National Priority List Sites

Dept. Defense Sites

0 1/8 1/4 1/2 Miles

Indian Reservations BIA

100-year flood zone

500-year flood zone

National Wetland Inventory

State Wetlands

Areas of Critical Environmental Concern

N

SITE NAME: Airfield At Ft Devens ADDRESS: Fort Devens Ayer MA 01432 LAT/LONG: 42.5737 / 71.6052	CLIENT: KOMAN Government Solutions, LLC CONTACT: Pat Schauble INQUIRY #: 4734149.5s DATE: September 22, 2016 12:54 pm

Copyright © 2016 EDR, Inc. © 2015 TomTom Rel. 2015.

DETAIL MAP 8 OF 25 - 4734149.5S

- Target Property
- Sites at elevations higher than or equal to the target property
- Sites at elevations lower than the target property
- Manufactured Gas Plants
- Sensitive Receptors
- National Priority List Sites
- Dept. Defense Sites

0 1/8 1/4 1/2 Miles

- Indian Reservations BIA
- 100-year flood zone
- 500-year flood zone
- National Wetland Inventory
- State Wetlands
- Areas of Critical Environmental Concern

N

SITE NAME: Airfield At Ft Devens ADDRESS: Fort Devens Ayer MA 01432 LAT/LONG: 42.5737 / 71.6052	CLIENT: KOMAN Government Solutions, LLC CONTACT: Pat Schauble INQUIRY #: 4734149.5s DATE: September 22, 2016 12:56 pm

Copyright © 2016 EDR, Inc. © 2015 TomTom Rel. 2015.

DETAIL MAP 9 OF 25 - 4734149.5S

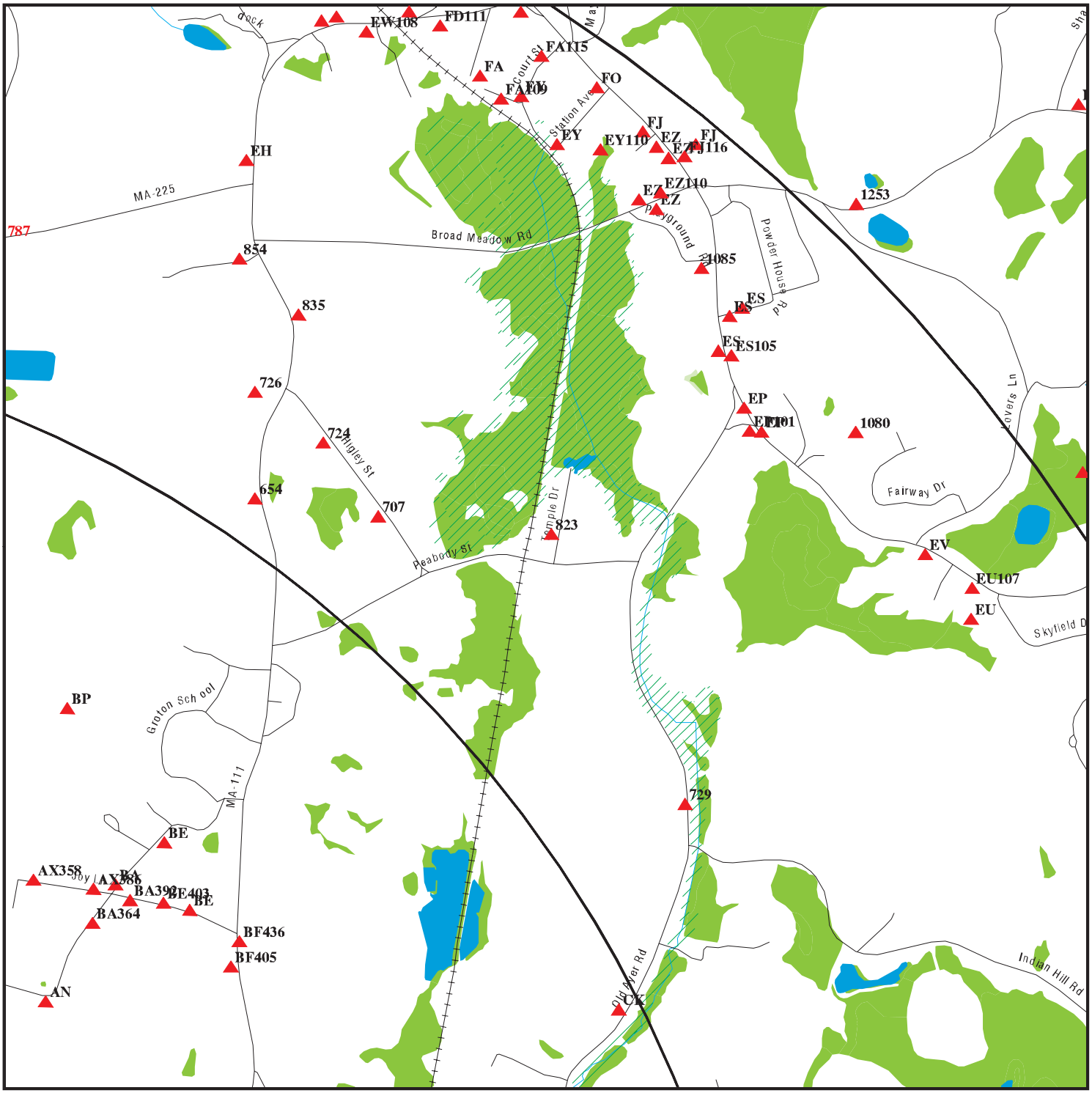

Target Property

Sites at elevations higher than or equal to the target property

Sites at elevations lower than the target property

Manufactured Gas Plants

Sensitive Receptors

National Priority List Sites

Dept. Defense Sites

0 1/8 1/4 1/2 Miles

Indian Reservations BIA

100-year flood zone

500-year flood zone

National Wetland Inventory

State Wetlands

Areas of Critical Environmental Concern

N

SITE NAME: Airfield At Ft Devens	CLIENT: KOMAN Government Solutions, LLC
ADDRESS: Fort Devens Ayer MA 01432	CONTACT: Pat Schauble
LAT/LONG: 42.5737 / 71.6052	INQUIRY #: 4734149.5s
	DATE: September 22, 2016 12:58 pm

Copyright © 2016 EDR, Inc. © 2015 TomTom Rel. 2015.

DETAIL MAP 10 OF 25 - 4734149.5S

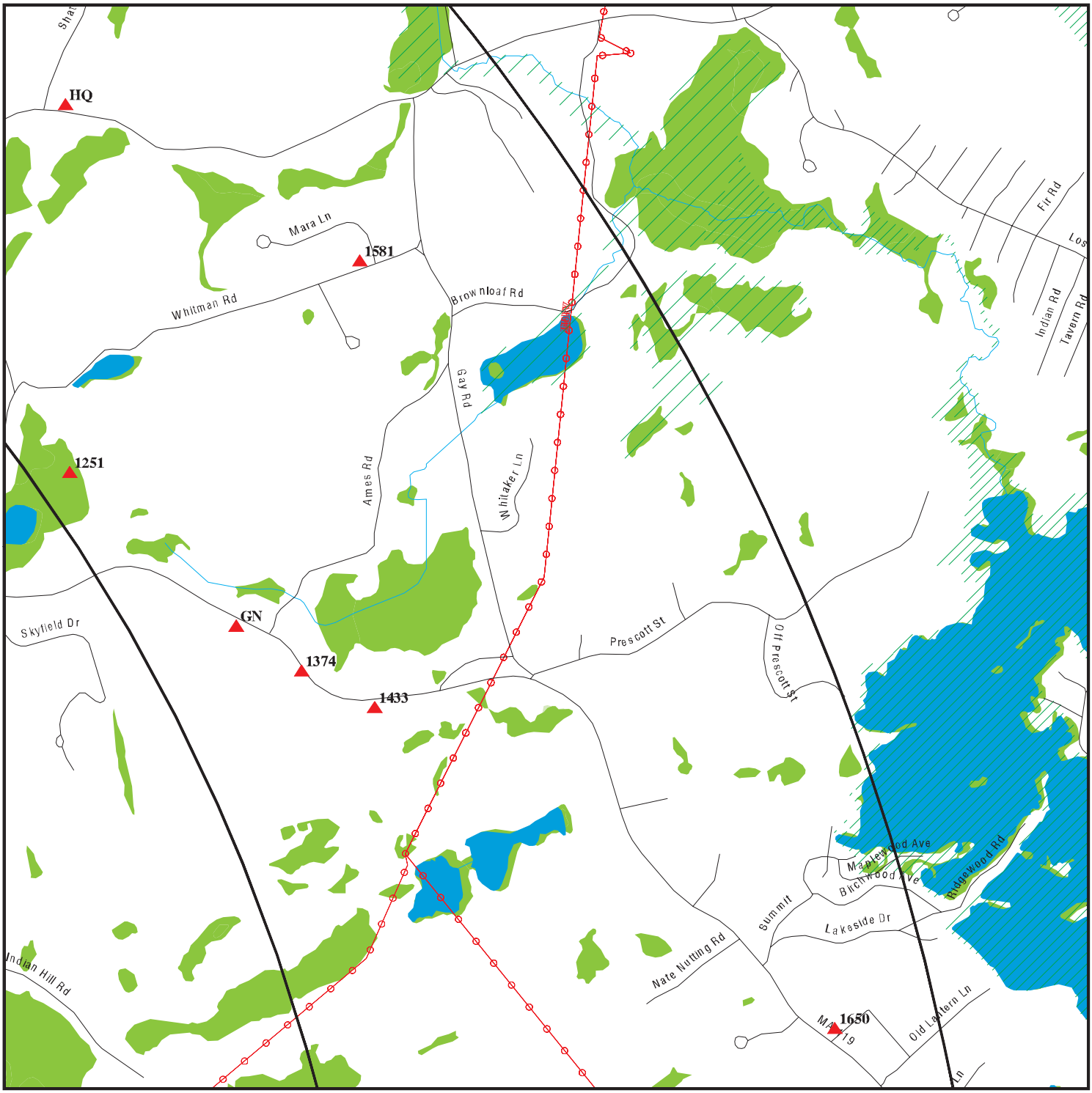

- Target Property
- Sites at elevations higher than or equal to the target property
- Sites at elevations lower than the target property
- Manufactured Gas Plants
- Sensitive Receptors
- National Priority List Sites
- Dept. Defense Sites

0 1/8 1/4 1/2 Miles

- Indian Reservations BIA
- Power transmission lines
- 100-year flood zone
- 500-year flood zone
- National Wetland Inventory
- State Wetlands
- Areas of Critical Environmental Concern

SITE NAME: Airfield At Ft Devens ADDRESS: Fort Devens Ayer MA 01432 LAT/LONG: 42.5737 / 71.6052	CLIENT: KOMAN Government Solutions, LLC CONTACT: Pat Schauble INQUIRY #: 4734149.5s DATE: September 22, 2016 1:01 pm

Copyright © 2016 EDR, Inc. © 2015 TomTom Rel. 2015.

DETAIL MAP 11 OF 25 - 4734149.5S

- Target Property
- Sites at elevations higher than or equal to the target property
- Sites at elevations lower than the target property
- Manufactured Gas Plants
- Sensitive Receptors
- National Priority List Sites
- Dept. Defense Sites

0 1/8 1/4 1/2 Miles

- Indian Reservations BIA
- County Boundary
- 100-year flood zone
- 500-year flood zone
- National Wetland Inventory
- State Wetlands
- Areas of Critical Environmental Concern

N

SITE NAME: Airfield At Ft Devens ADDRESS: Fort Devens Ayer MA 01432 LAT/LONG: 42.5737 / 71.6052	CLIENT: KOMAN Government Solutions, LLC CONTACT: Pat Schauble INQUIRY #: 4734149.5s DATE: September 22, 2016 1:03 pm

Copyright © 2016 EDR, Inc. © 2015 TomTom Rel. 2015.

DETAIL MAP 12 OF 25 - 4734149.5S

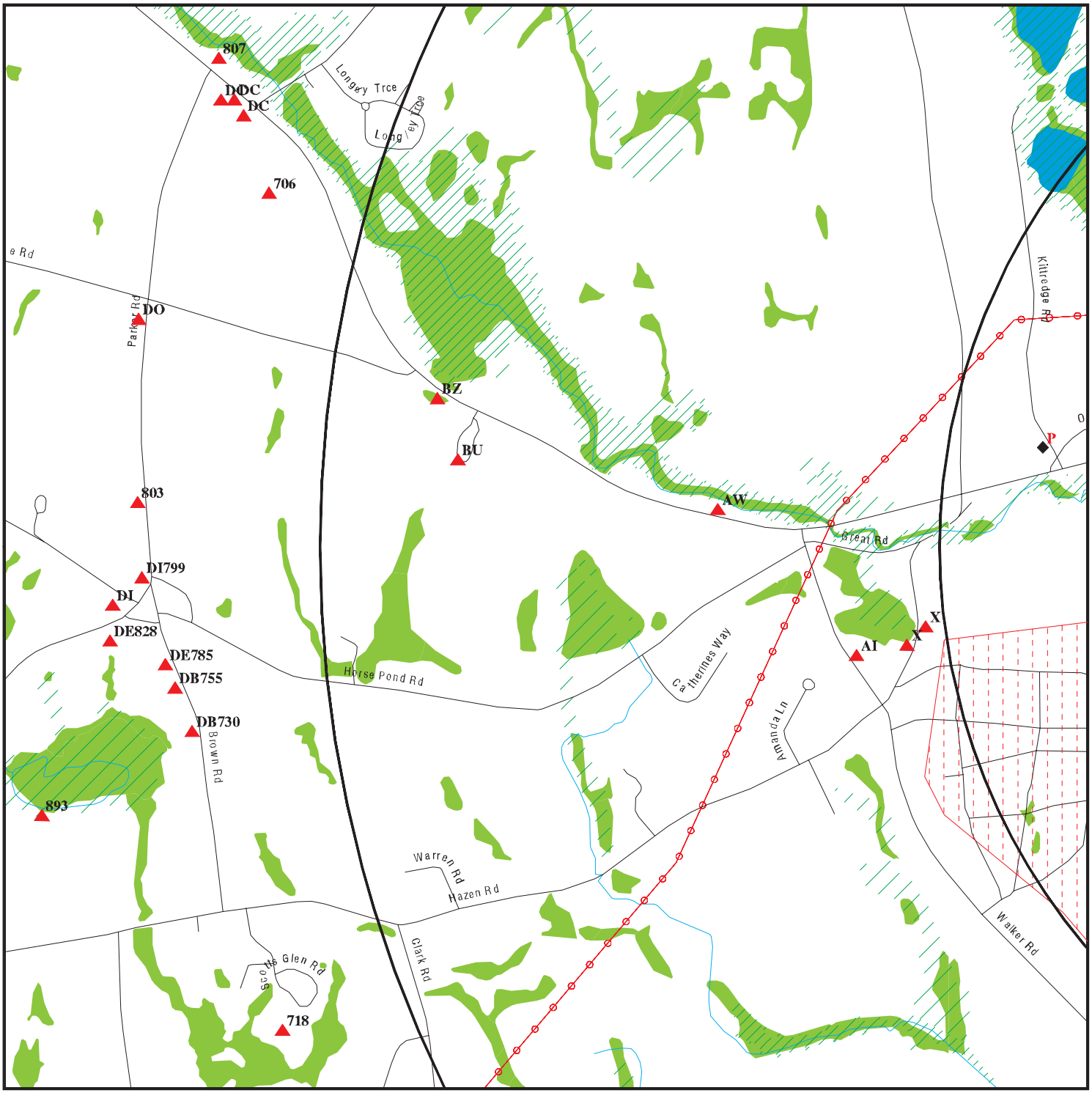

- Target Property
- Sites at elevations higher than or equal to the target property
- Sites at elevations lower than the target property
- Manufactured Gas Plants
- Sensitive Receptors
- National Priority List Sites
- Dept. Defense Sites

0 1/8 1/4 1/2 Miles

- Indian Reservations BIA
- Power transmission lines
- 100-year flood zone
- 500-year flood zone
- National Wetland Inventory
- State Wetlands
- Areas of Critical Environmental Concern

N

SITE NAME: Airfield At Ft Devens	CLIENT: KOMAN Government Solutions, LLC
ADDRESS: Fort Devens Ayer MA 01432	CONTACT: Pat Schauble INQUIRY #: 4734149.5s
LAT/LONG: 42.5737 / 71.6052	DATE: September 22, 2016 1:06 pm

Copyright © 2016 EDR, Inc. © 2015 TomTom Rel. 2015.

DETAIL MAP 13 OF 25 - 4734149.5S

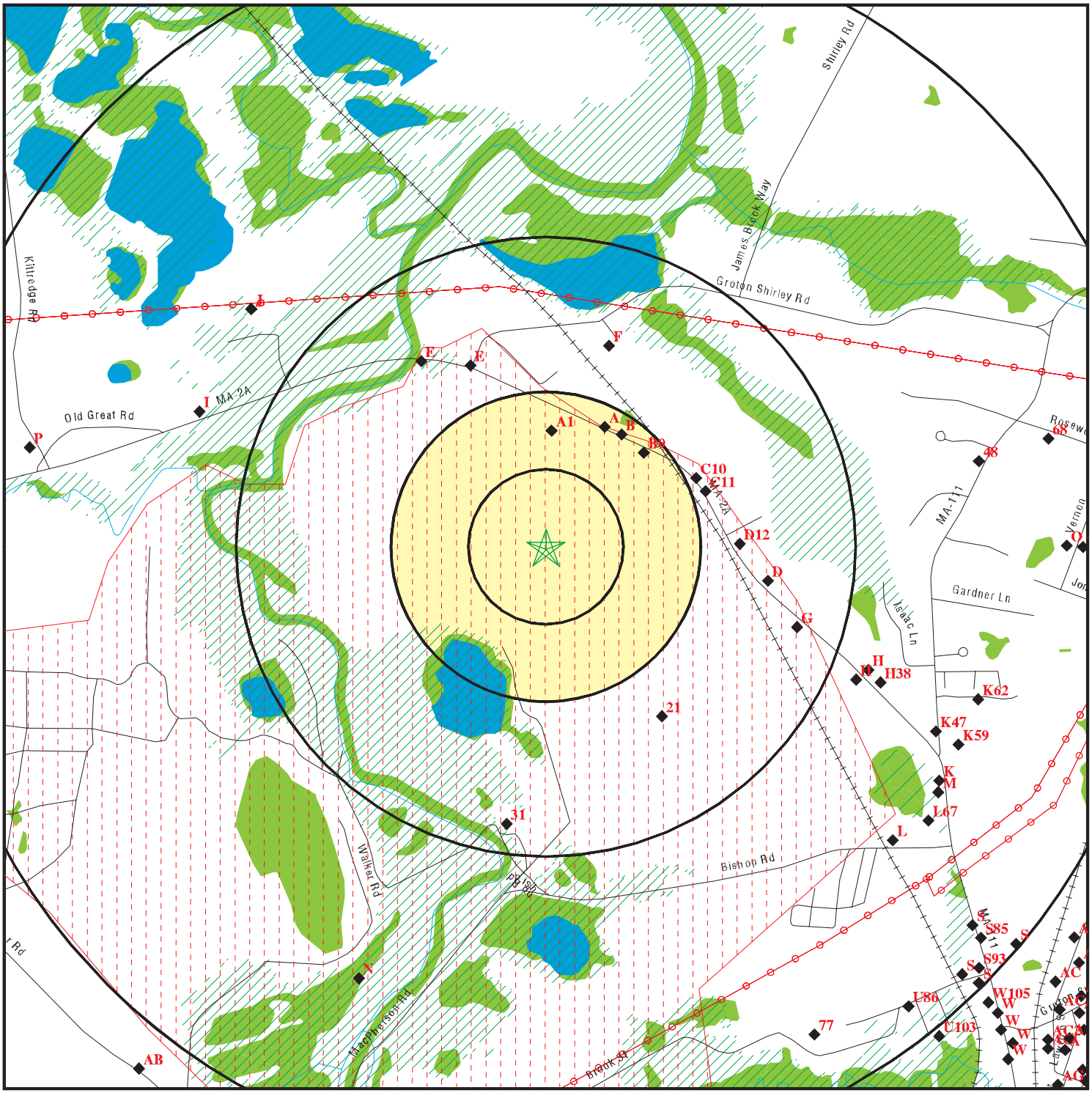

Target Property

Sites at elevations higher than or equal to the target property

Sites at elevations lower than the target property

Manufactured Gas Plants

Sensitive Receptors

National Priority List Sites

Dept. Defense Sites

0 1/8 1/4 1/2 Miles

Indian Reservations BIA

Power transmission lines

100-year flood zone

500-year flood zone

National Wetland Inventory

State Wetlands

Areas of Critical Environmental Concern

SITE NAME: Airfield At Ft Devens	CLIENT: KOMAN Government Solutions, LLC
ADDRESS: Fort Devens Ayer MA 01432	CONTACT: Pat Schauble
LAT/LONG: 42.5737 / 71.6052	INQUIRY #: 4734149.5s
	DATE: September 22, 2016 1:10 pm

Copyright © 2016 EDR, Inc. © 2015 TomTom Rel. 2015.

DETAIL MAP 14 OF 25 - 4734149.5S

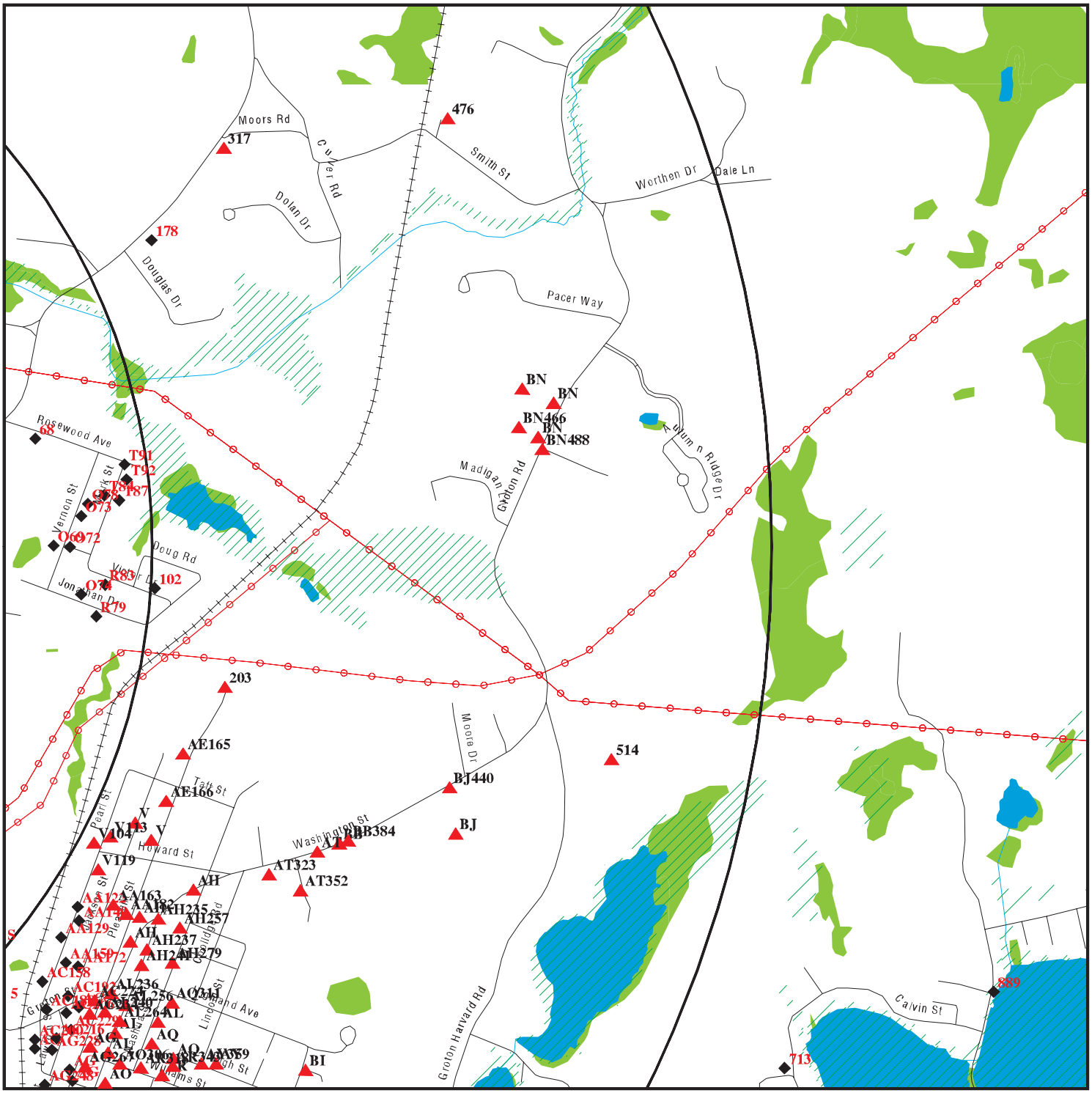

Target Property

Sites at elevations higher than or equal to the target property

Sites at elevations lower than the target property

Manufactured Gas Plants

Sensitive Receptors

National Priority List Sites

Dept. Defense Sites

0 1/8 1/4 1/2 Miles

Indian Reservations BIA

Power transmission lines

100-year flood zone

500-year flood zone

National Wetland Inventory

State Wetlands

Areas of Critical Environmental Concern

N

SITE NAME: Airfield At Ft Devens	CLIENT: KOMAN Government Solutions, LLC
ADDRESS: Fort Devens Ayer MA 01432	CONTACT: Pat Schauble
LAT/LONG: 42.5737 / 71.6052	INQUIRY #: 4734149.5s
	DATE: September 22, 2016 1:13 pm

Copyright © 2016 EDR, Inc. © 2015 TomTom Rel. 2015.

DETAIL MAP 15 OF 25 - 4734149.5S

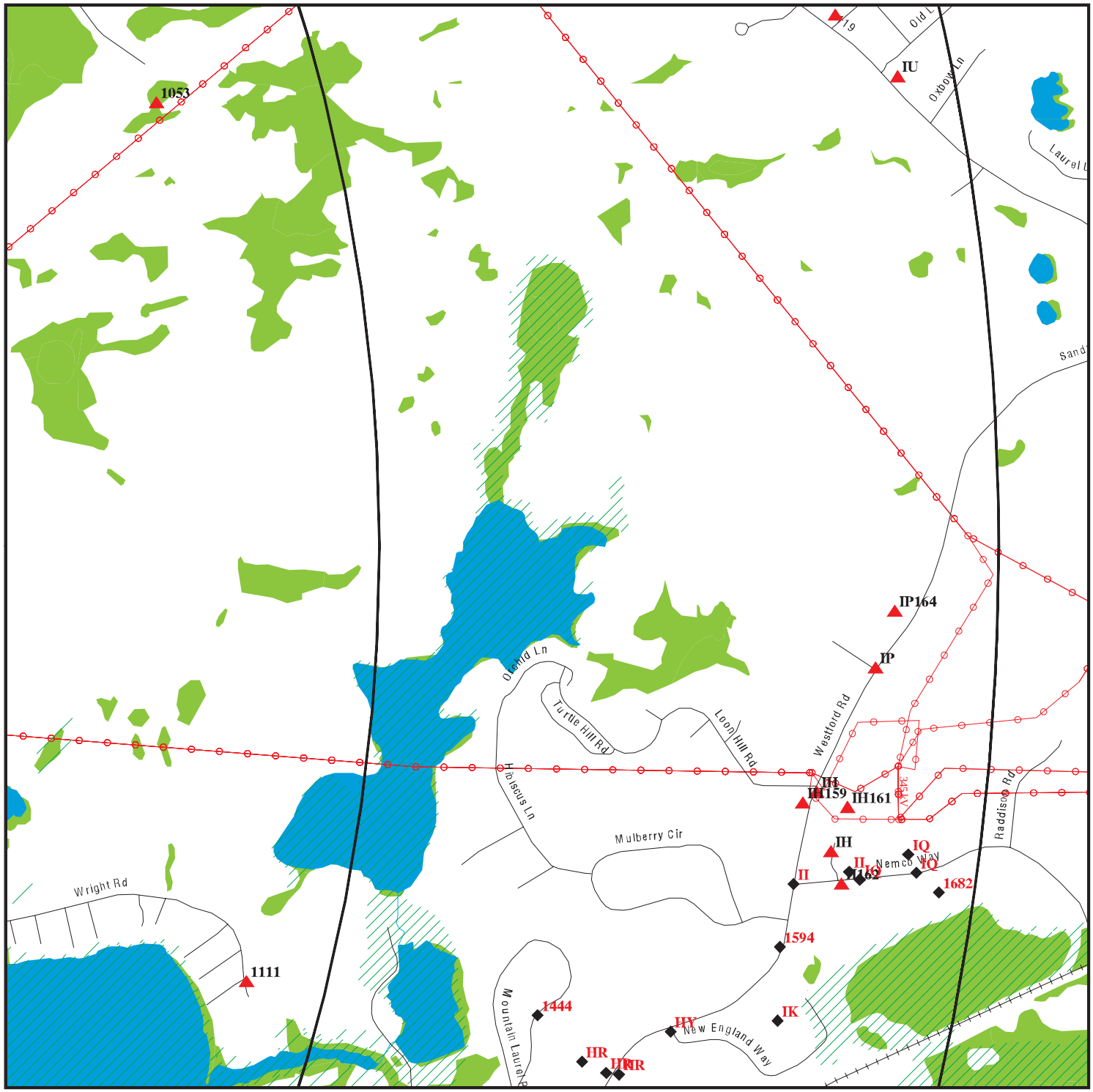

0 1/8 1/4 1/2 Miles

- Target Property
- Sites at elevations higher than or equal to the target property
- Sites at elevations lower than the target property
- Manufactured Gas Plants
- Sensitive Receptors
- National Priority List Sites
- Dept. Defense Sites
- Indian Reservations BIA
- Power transmission lines
- 100-year flood zone
- 500-year flood zone
- National Wetland Inventory
- State Wetlands
- Areas of Critical Environmental Concern

SITE NAME: Airfield At Ft Devens ADDRESS: Fort Devens Ayer MA 01432 LAT/LONG: 42.5737 / 71.6052	CLIENT: KOMAN Government Solutions, LLC CONTACT: Pat Schauble INQUIRY #: 4734149.5s DATE: September 22, 2016 1:17 pm

Copyright © 2016 EDR, Inc. © 2015 TomTom Rel. 2015.

DETAIL MAP 16 OF 25 - 4734149.5S

Target Property

Sites at elevations higher than or equal to the target property

Sites at elevations lower than the target property

Manufactured Gas Plants

Sensitive Receptors

National Priority List Sites

Dept. Defense Sites

0 1/8 1/4 1/2 Miles

Indian Reservations BIA

County Boundary

Power transmission lines

100-year flood zone

500-year flood zone

National Wetland Inventory

State Wetlands

Areas of Critical Environmental Concern

N

SITE NAME: Airfield At Ft Devens	CLIENT: KOMAN Government Solutions, LLC
ADDRESS: Fort Devens Ayer MA 01432	CONTACT: Pat Schauble
LAT/LONG: 42.5737 / 71.6052	INQUIRY #: 4734149.5s
	DATE: September 22, 2016 1:22 pm

Copyright © 2016 EDR, Inc. © 2015 TomTom Rel. 2015.

DETAIL MAP 17 OF 25 - 4734149.5S

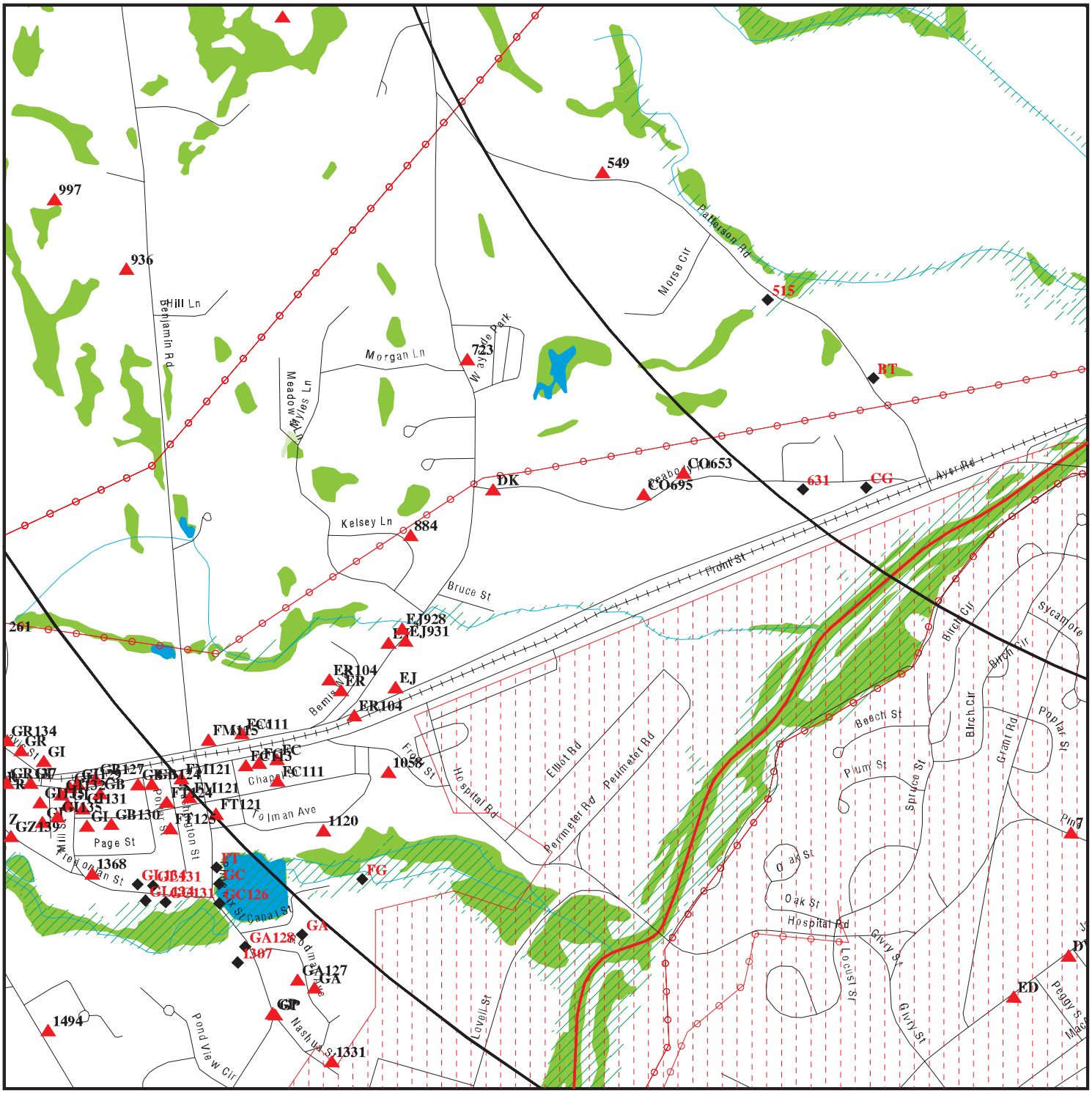

0 1/8 1/4 1/2 Miles

- Target Property
- Sites at elevations higher than or equal to the target property
- Sites at elevations lower than the target property
- Manufactured Gas Plants
- Sensitive Receptors
- National Priority List Sites
- Dept. Defense Sites
- Indian Reservations BIA
- County Boundary
- Power transmission lines
- 100-year flood zone
- 500-year flood zone
- National Wetland Inventory
- State Wetlands
- Areas of Critical Environmental Concern

SITE NAME: Airfield At Ft Devens	CLIENT: KOMAN Government Solutions, LLC
ADDRESS: Fort Devens Ayer MA 01432	CONTACT: Pat Schauble INQUIRY #: 4734149.5s
LAT/LONG: 42.5737 / 71.6052	DATE: September 22, 2016 1:26 pm

Copyright © 2016 EDR, Inc. © 2015 TomTom Rel. 2015.

DETAIL MAP 18 OF 25 - 4734149.5S

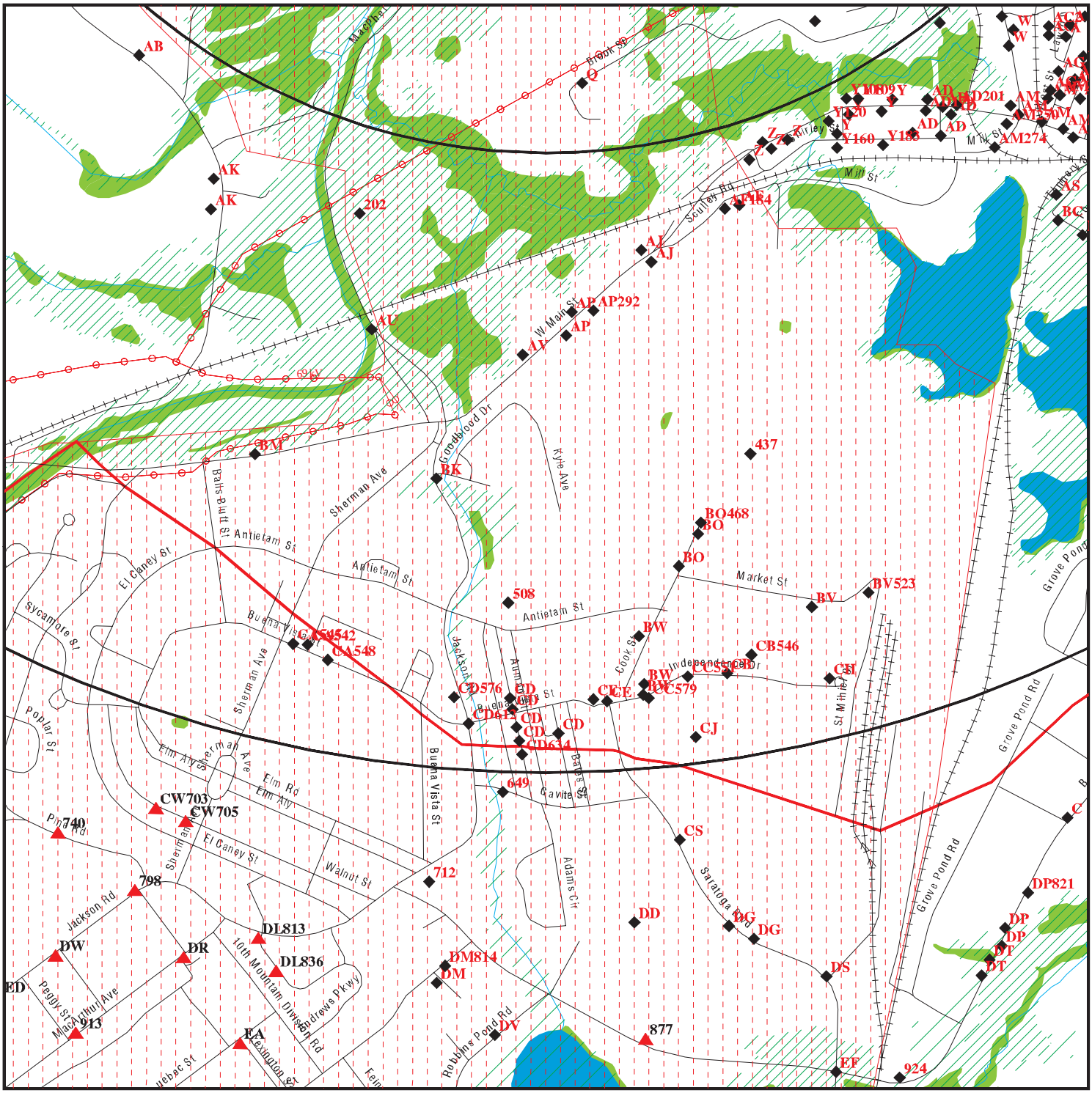

0 1/8 1/4 1/2 Miles

- Target Property
- Sites at elevations higher than or equal to the target property
- Sites at elevations lower than the target property
- Manufactured Gas Plants
- Sensitive Receptors
- National Priority List Sites
- Dept. Defense Sites
- Indian Reservations BIA
- County Boundary
- Power transmission lines
- 100-year flood zone
- 500-year flood zone
- National Wetland Inventory
- State Wetlands
- Areas of Critical Environmental Concern

SITE NAME: Airfield At Ft Devens	CLIENT: KOMAN Government Solutions, LLC
ADDRESS: Fort Devens Ayer MA 01432	CONTACT: Pat Schauble INQUIRY #: 4734149.5s
LAT/LONG: 42.5737 / 71.6052	DATE: September 22, 2016 1:31 pm

Copyright © 2016 EDR, Inc. © 2015 TomTom Rel. 2015.

DETAIL MAP 19 OF 25 - 4734149.5S

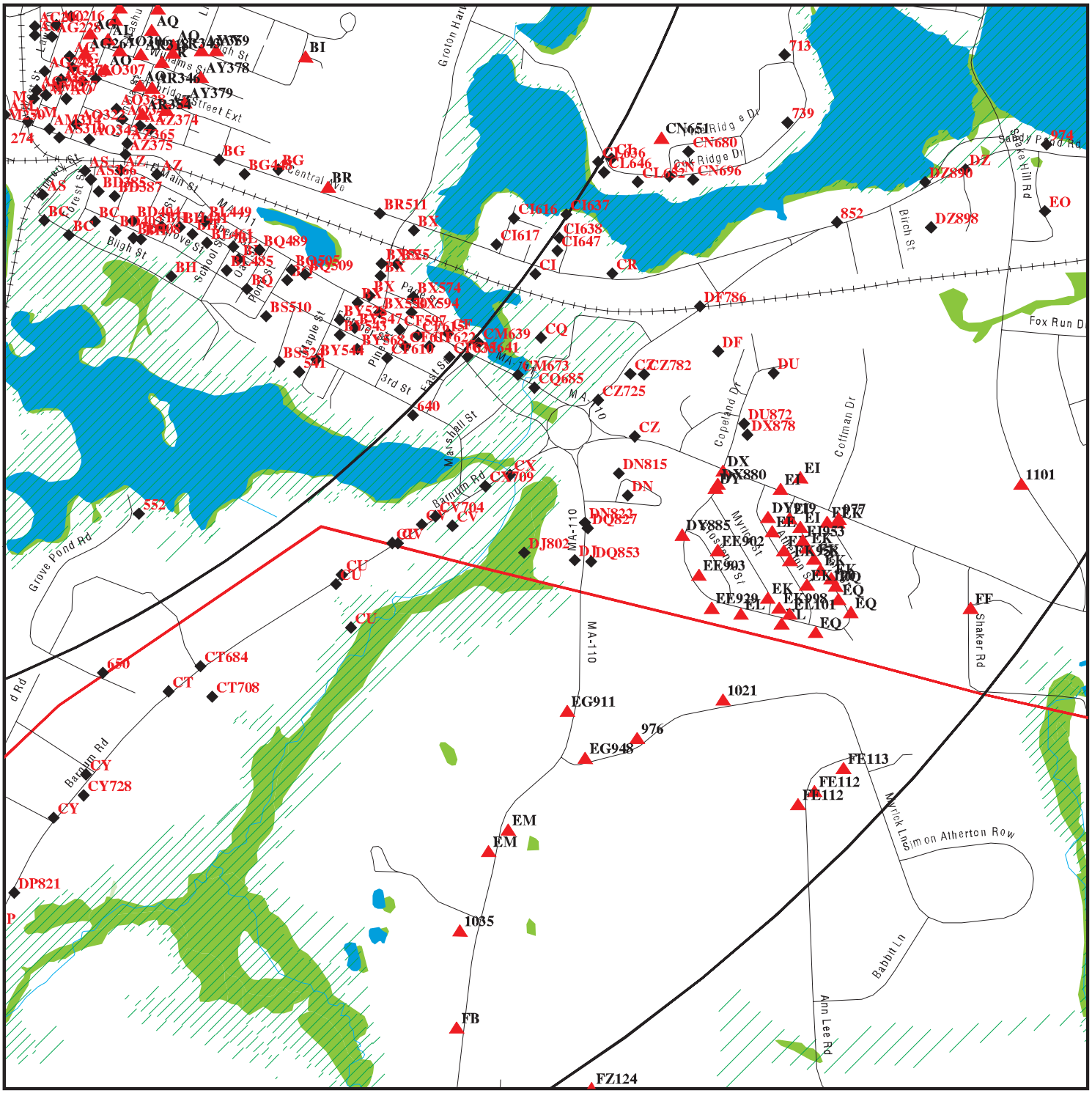

- Target Property
- Sites at elevations higher than or equal to the target property
- Sites at elevations lower than the target property
- Manufactured Gas Plants
- Sensitive Receptors
- National Priority List Sites
- Dept. Defense Sites

0 1/8 1/4 1/2 Miles

- Indian Reservations BIA
- County Boundary
- 100-year flood zone
- 500-year flood zone
- National Wetland Inventory
- State Wetlands
- Areas of Critical Environmental Concern

SITE NAME: Airfield At Ft Devens	CLIENT: KOMAN Government Solutions, LLC
ADDRESS: Fort Devens Ayer MA 01432	CONTACT: Pat Schauble
LAT/LONG: 42.5737 / 71.6052	INQUIRY #: 4734149.5s DATE: September 22, 2016 1:35 pm

Copyright © 2016 EDR, Inc. © 2015 TomTom Rel. 2015.

DETAIL MAP 20 OF 25 - 4734149.5S

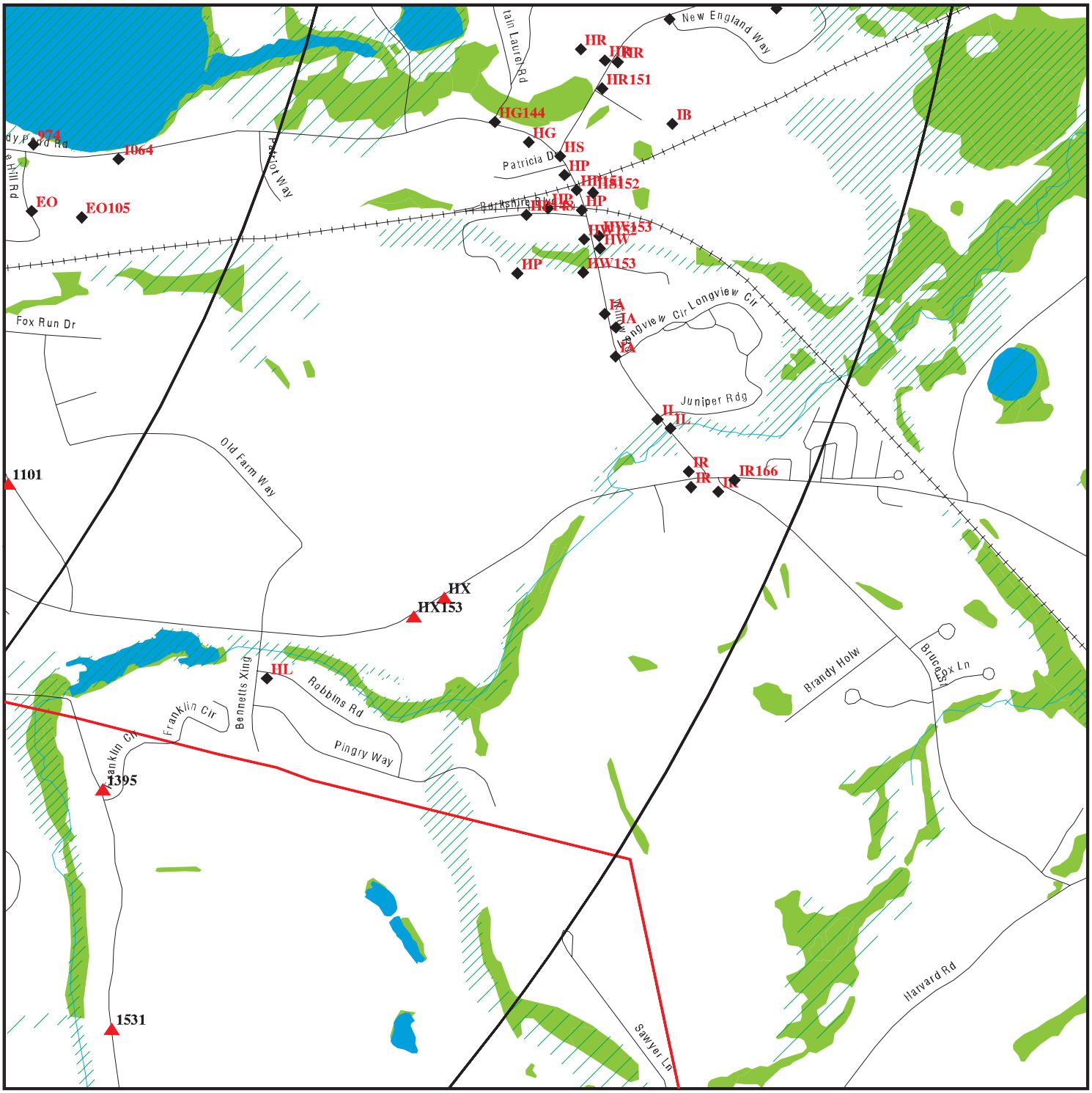

- Target Property
- Sites at elevations higher than or equal to the target property
- Sites at elevations lower than the target property
- Manufactured Gas Plants
- Sensitive Receptors
- National Priority List Sites
- Dept. Defense Sites

0 1/8 1/4 1/2 Miles

- Indian Reservations BIA
- County Boundary
- 100-year flood zone
- 500-year flood zone
- National Wetland Inventory
- State Wetlands
- Areas of Critical Environmental Concern

N

SITE NAME: Airfield At Ft Devens	CLIENT: KOMAN Government Solutions, LLC
ADDRESS: Fort Devens Ayer MA 01432	CONTACT: Pat Schauble INQUIRY #: 4734149.5s
LAT/LONG: 42.5737 / 71.6052	DATE: September 22, 2016 1:40 pm

Copyright © 2016 EDR, Inc. © 2015 TomTom Rel. 2015.

DETAIL MAP 21 OF 25 - 4734149.5S

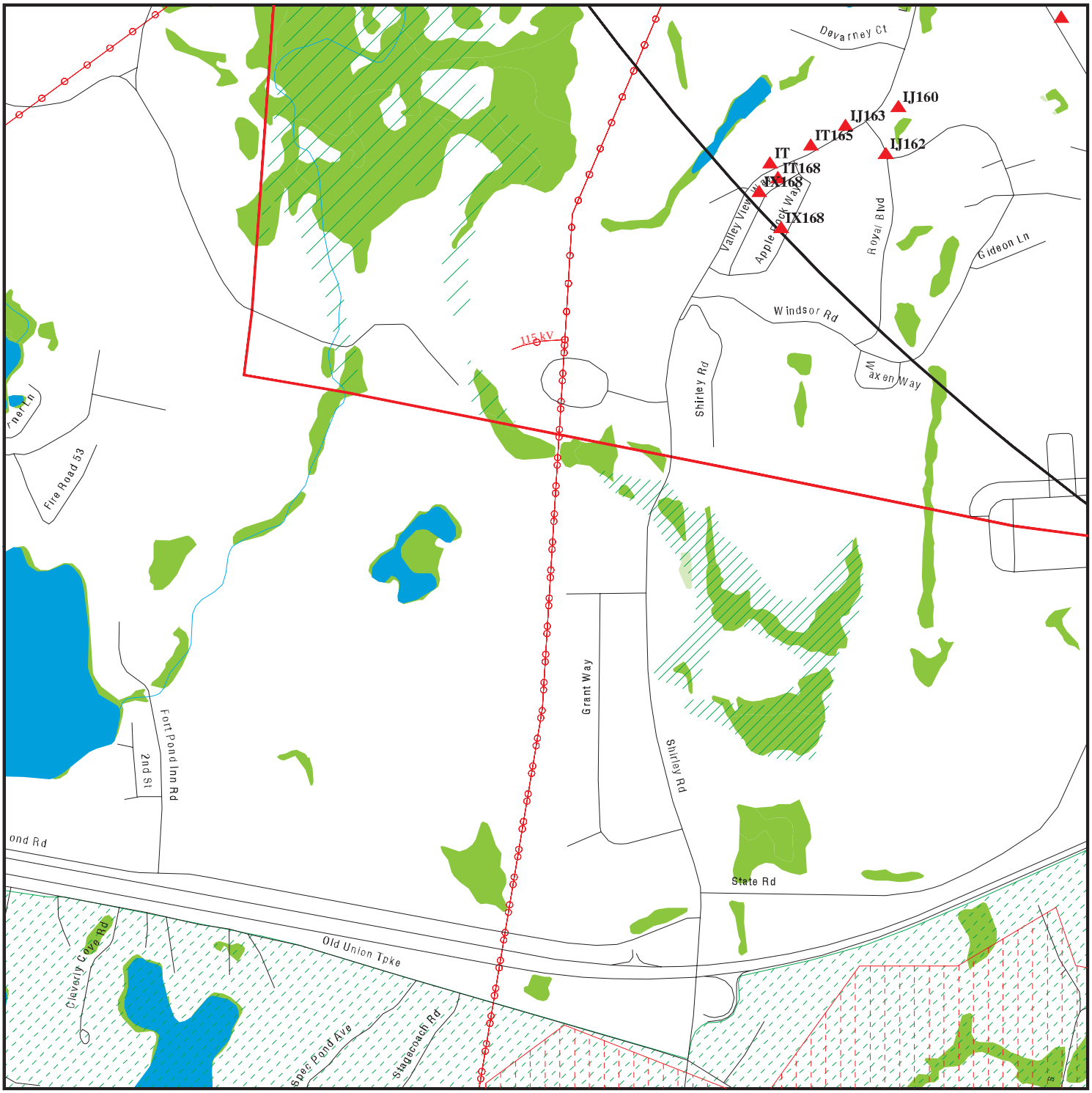

- Target Property
- Sites at elevations higher than or equal to the target property
- Sites at elevations lower than the target property
- Manufactured Gas Plants
- Sensitive Receptors
- National Priority List Sites
- Dept. Defense Sites

0 1/8 1/4 1/2 Miles

- Indian Reservations BIA
- County Boundary
- Power transmission lines
- 100-year flood zone
- 500-year flood zone
- National Wetland Inventory
- State Wetlands
- Areas of Critical Environmental Concern

N

SITE NAME: Airfield At Ft Devens	CLIENT: KOMAN Government Solutions, LLC
ADDRESS: Fort Devens Ayer MA 01432	CONTACT: Pat Schauble INQUIRY #: 4734149.5s
LAT/LONG: 42.5737 / 71.6052	DATE: September 22, 2016 1:44 pm

Copyright © 2016 EDR, Inc. © 2015 TomTom Rel. 2015.

DETAIL MAP 22 OF 25 - 4734149.5S

Target Property

Sites at elevations higher than or equal to the target property

Sites at elevations lower than the target property

Manufactured Gas Plants

Sensitive Receptors

National Priority List Sites

Dept. Defense Sites

0 1/8 1/4 1/2 Miles

Indian Reservations BIA

County Boundary

Power transmission lines

100-year flood zone

500-year flood zone

National Wetland Inventory

State Wetlands

Areas of Critical Environmental Concern

N

SITE NAME: Airfield At Ft Devens	CLIENT: KOMAN Government Solutions, LLC
ADDRESS: Fort Devens Ayer MA 01432	CONTACT: Pat Schauble INQUIRY #: 4734149.5s
LAT/LONG: 42.5737 / 71.6052	DATE: September 22, 2016 1:48 pm

Copyright © 2016 EDR, Inc. © 2015 TomTom Rel. 2015.

DETAIL MAP 23 OF 25 - 4734149.5S

0 1/8 1/4 1/2 Miles

- Target Property
- Sites at elevations higher than or equal to the target property
- Sites at elevations lower than the target property
- Manufactured Gas Plants
- Sensitive Receptors
- National Priority List Sites
- Dept. Defense Sites
- Indian Reservations BIA
- 100-year flood zone
- 500-year flood zone
- National Wetland Inventory
- State Wetlands
- Areas of Critical Environmental Concern

SITE NAME: Airfield At Ft Devens ADDRESS: Fort Devens Ayer MA 01432 LAT/LONG: 42.5737 / 71.6052	CLIENT: KOMAN Government Solutions, LLC CONTACT: Pat Schauble INQUIRY #: 4734149.5s DATE: September 22, 2016 1:52 pm

Copyright © 2016 EDR, Inc. © 2015 TomTom Rel. 2015.

DETAIL MAP 24 OF 25 - 4734149.5S

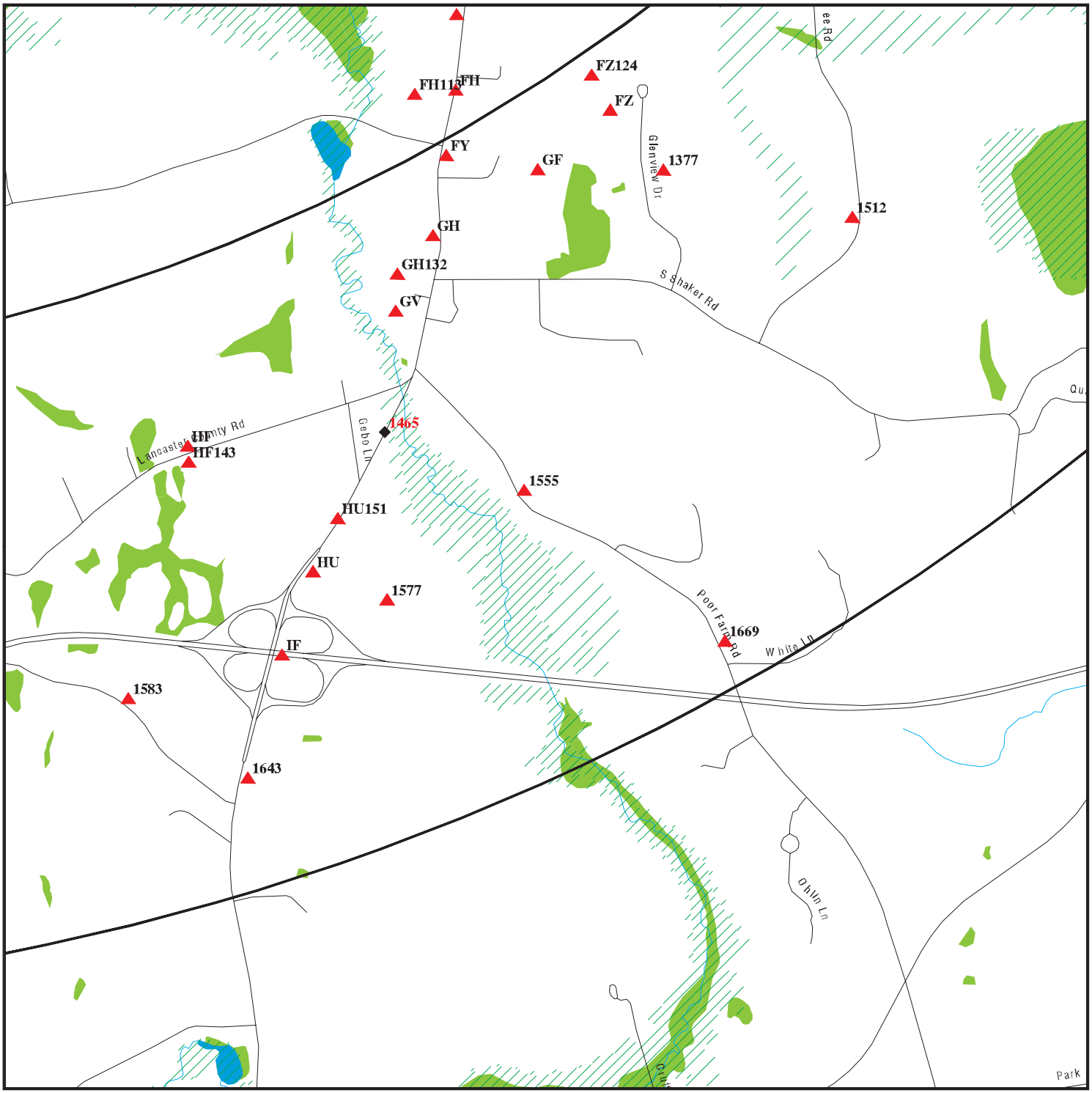

Target Property

Sites at elevations higher than or equal to the target property

Sites at elevations lower than the target property

Manufactured Gas Plants

Sensitive Receptors

National Priority List Sites

Dept. Defense Sites

0 1/8 1/4 1/2 Miles

Indian Reservations BIA

100-year flood zone

500-year flood zone

National Wetland Inventory

State Wetlands

Areas of Critical Environmental Concern

SITE NAME: Airfield At Ft Devens ADDRESS: Fort Devens Ayer MA 01432 LAT/LONG: 42.5737 / 71.6052	CLIENT: KOMAN Government Solutions, LLC CONTACT: Pat Schauble INQUIRY #: 4734149.5s DATE: September 22, 2016 1:57 pm

Copyright © 2016 EDR, Inc. © 2015 TomTom Rel. 2015.

DETAIL MAP 25 OF 25 - 4734149.5S

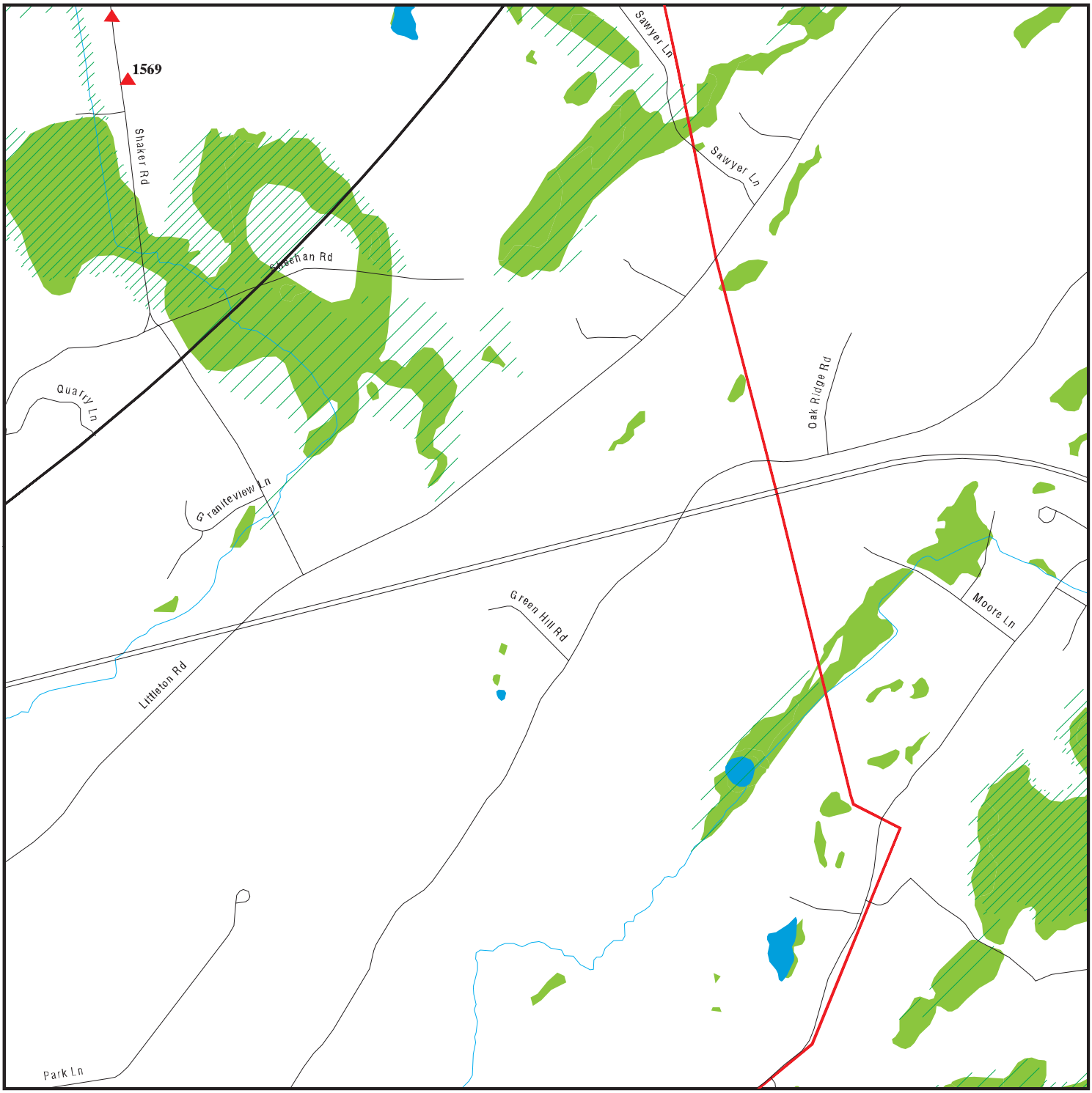

- Target Property
- Sites at elevations higher than or equal to the target property
- Sites at elevations lower than the target property
- Manufactured Gas Plants
- Sensitive Receptors
- National Priority List Sites
- Dept. Defense Sites

0 1/8 1/4 1/2 Miles

- Indian Reservations BIA
- County Boundary
- 100-year flood zone
- 500-year flood zone
- National Wetland Inventory
- State Wetlands
- Areas of Critical Environmental Concern

N

SITE NAME: Airfield At Ft Devens ADDRESS: Fort Devens Ayer MA 01432 LAT/LONG: 42.5737 / 71.6052	CLIENT: KOMAN Government Solutions, LLC CONTACT: Pat Schauble INQUIRY #: 4734149.5s DATE: September 22, 2016 2:01 pm

Copyright © 2016 EDR, Inc. © 2015 TomTom Rel. 2015.

MAP FINDINGS SUMMARY

Database	Search Distance (Miles)	Target Property	< 1/8	1/8 - 1/4	1/4 - 1/2	1/2 - 1	> 1	Total Plotted
STANDARD ENVIRONMENTAL RECORDS								
Federal NPL site list								
NPL	4.000		0	0	0	0	1	1
Proposed NPL	4.000		0	0	0	0	0	0
NPL LIENS	4.000		0	0	0	0	0	0
Federal Delisted NPL site list								
Delisted NPL	4.000		0	0	0	0	0	0
Federal CERCLIS list								
FEDERAL FACILITY	4.000		0	0	0	0	0	0
SEMS	4.000		0	1	0	1	5	7
Federal CERCLIS NFRAP site list								
SEMS-ARCHIVE	4.000		0	0	0	0	4	4
Federal RCRA CORRACTS facilities list								
CORRACTS	4.000		0	0	0	0	2	2
Federal RCRA non-CORRACTS TSD facilities list								
RCRA-TSDF	4.000		0	0	0	0	1	1
Federal RCRA generators list								
RCRA-LQG	4.000		0	0	0	0	5	5
RCRA-SQG	4.000		0	0	0	1	18	19
RCRA-CESQG	4.000		0	0	0	1	37	38
Federal institutional controls / engineering controls registries								
LUCIS	4.000		0	0	0	0	0	0
US ENG CONTROLS	4.000		0	0	0	0	1	1
US INST CONTROL	4.000		0	0	0	0	1	1
Federal ERNS list								
ERNS	4.000		0	1	1	2	24	28
State- and tribal - equivalent CERCLIS								
SHWS	4.000		0	2	2	1	109	114
State and tribal landfill and/or solid waste disposal site lists								
SWF/LF	4.000		0	0	0	0	5	5
State and tribal leaking storage tank lists								
LUST	4.000		0	0	0	2	45	47
LAST	4.000		0	0	0	1	15	16
INDIAN LUST	4.000		0	0	0	0	0	0
State and tribal registered storage tank lists								
FEMA UST	4.000		0	0	0	0	0	0

MAP FINDINGS SUMMARY

Database	Search Distance (Miles)	Target Property	< 1/8	1/8 - 1/4	1/4 - 1/2	1/2 - 1	> 1	Total Plotted
UST	4.000		0	0	1	1	32	34
AST	4.000		0	0	0	0	7	7
INDIAN UST	4.000		0	0	0	0	0	0
State and tribal institutional control / engineering control registries								
INST CONTROL	4.000		0	0	0	1	15	16
State and tribal voluntary cleanup sites								
INDIAN VCP	4.000		0	0	0	0	0	0
State and tribal Brownfields sites								
BROWNFIELDS	4.000		0	0	0	0	9	9
ADDITIONAL ENVIRONMENTAL RECORDS								
Local Brownfield lists								
US BROWNFIELDS	4.000		0	0	0	0	1	1
Local Lists of Landfill / Solid Waste Disposal Sites								
INDIAN ODI	4.000		0	0	0	0	0	0
ODI	4.000		0	0	0	0	0	0
DEBRIS REGION 9	4.000		0	0	0	0	0	0
Local Lists of Hazardous waste / Contaminated Sites								
US HIST CDL	4.000		0	0	0	0	0	0
US CDL	4.000		0	0	0	0	0	0
Local Land Records								
LIENS	4.000		0	0	0	0	0	0
LIENS 2	4.000		0	0	0	0	0	0
Records of Emergency Release Reports								
HMIRS	4.000		0	0	0	0	2	2
SPILLS	4.000		0	0	0	1	87	88
RELEASE	4.000		0	2	2	3	141	148
SPILLS 90	4.000		0	0	0	0	1	1
SPILLS 80	4.000		0	0	0	0	0	0
Other Ascertainable Records								
RCRA NonGen / NLR	4.000		0	0	2	5	19	26
FUDS	4.000		0	0	0	1	0	1
DOD	4.000		1	0	0	0	0	1
SCRD DRYCLEANERS	4.000		0	0	0	0	0	0
US FIN ASSUR	4.000		0	0	0	0	0	0
EPA WATCH LIST	4.000		0	0	0	0	0	0
2020 COR ACTION	4.000		0	0	0	0	0	0
TSCA	4.000		0	0	0	0	1	1

MAP FINDINGS SUMMARY

Database	Search Distance (Miles)	Target Property	< 1/8	1/8 - 1/4	1/4 - 1/2	1/2 - 1	> 1	Total Plotted
TRIS	4.000		0	0	0	0	5	5
SSTS	4.000		0	0	0	0	1	1
ROD	4.000		0	0	0	0	1	1
RMP	4.000		0	0	0	0	0	0
RAATS	4.000		0	0	0	0	2	2
PRP	4.000		0	0	0	0	1	1
PADS	4.000		0	0	0	0	1	1
ICIS	4.000		0	0	0	1	9	10
FTTS	4.000		0	0	0	0	2	2
MLTS	4.000		0	0	0	0	1	1
COAL ASH DOE	4.000		0	0	0	0	0	0
COAL ASH EPA	4.000		0	0	0	0	0	0
PCB TRANSFORMER	4.000		0	0	0	0	0	0
RADINFO	4.000		0	0	0	0	0	0
HIST FTTS	4.000		0	0	0	0	2	2
DOT OPS	4.000		0	0	0	0	1	1
CONSENT	4.000		0	0	0	0	1	1
INDIAN RESERV	4.000		0	0	0	0	0	0
FUSRAP	4.000		0	0	0	0	0	0
UMTRA	4.000		0	0	0	0	0	0
LEAD SMELTERS	4.000		0	0	0	0	0	0
US AIRS	4.000		0	1	1	0	27	29
US MINES	4.000		0	0	0	0	0	0
FINDS	4.000		0	2	9	15	237	263
UXO	4.000		0	0	0	1	1	2
DOCKET HWC	4.000		0	0	0	0	0	0
AIRS	4.000		0	2	1	0	19	22
DRYCLEANERS	4.000		0	0	0	0	0	0
ENF	4.000		0	0	0	0	14	14
Financial Assurance	4.000		0	0	1	1	37	39
GWDP	4.000		0	0	0	0	1	1
HW GEN	4.000		0	0	4	11	136	151
LEAD	4.000		0	0	0	12	636	648
MERCURY	4.000		0	0	0	1	2	3
NPDES	4.000		0	0	0	0	1	1
TIER 2	4.000		0	2	2	0	60	64
TSD	4.000		0	0	0	0	0	0
ECHO	4.000		0	2	9	15	238	264
FUELS PROGRAM	4.000		0	0	0	0	0	0
EDR HIGH RISK HISTORICAL RECORDS								
EDR Exclusive Records								
EDR MGP	4.000		0	0	0	0	0	0
EDR Hist Auto	4.000		0	0	3	5	47	55
EDR Hist Cleaner	4.000		0	0	0	2	11	13
EDR RECOVERED GOVERNMENT ARCHIVES								
Exclusive Recovered Govt. Archives								
RGA HWS	4.000		0	0	2	6	100	108

MAP FINDINGS SUMMARY

Database	Search Distance (Miles)	Target Property	< 1/8	1/8 - 1/4	1/4 - 1/2	1/2 - 1	> 1	Total Plotted
RGA LUST	4.000		0	0	0	2	50	52
- Totals --		0	1	15	40	93	2232	2381

NOTES:

TP = Target Property

NR = Not Requested at this Search Distance

Sites may be listed in more than one database

DOD **FORT DEVENS (CLOSED)** **DOD** **CUSA110325**
Region **N/A**
FORT DEVENS (CLOSED) (County), MA
< 1/8
1 ft.

DOD:

Feature 1:	Army DOD
Feature 2:	Not reported
Feature 3:	Not reported
URL:	Not reported
Name 1:	Fort Devens (Closed)
Name 2:	Not reported
Name 3:	Not reported
State:	MA
DOD Site:	Yes
Tile name:	MAWORCESTER

A1 **MOORE ARMY AIR FIELD FUELING DEPOT** **SHWS** **S106510198**
North **WEST MAIN ST** **RELEASE** **N/A**
1/8-1/4 **DEVENS, MA 01433**
0.188 mi.
991 ft. **Site 1 of 6 in cluster A**

Relative:
Lower

Actual:
234 ft.

SHWS:

Release Tracking Number/Current Status:	2-0010196 / RAO
Release Town:	AYER
Notification Date:	02/16/1994
Category:	TWO HR
Associated ID:	Not reported
Current Status:	**Response Action Outcome**
Status Date:	02/16/1995
Phase:	Not reported
Response Action Outcome:	A2 - A permanent solution has been achieved. Contamination has not been reduced to background.
Oil Or Haz Material:	Oil
Location Type:	FEDERAL
Source:	FUELTANK

Click here to access the MA DEP site for this facility:

Chemicals:

Chemical:	AVIATION FUEL
Quantity:	2300 gallons
Chemical:	JET FUEL
Quantity:	2300 gallons

Actions:

Action Type:	Release Disposition
Action Status:	Reportable Release under MGL 21E
Action Date:	2/16/1994
Response Action Outcome:	A permanent solution has been achieved. Contamination has not been reduced to background.
Action Type:	A Notice sent to a Potentially Responsible Party (PRP)
Action Status:	A MassDEP piece of correspondence was issued (approvals, NORs, etc.
Action Date:	2/16/1994
Response Action Outcome:	A permanent solution has been achieved. Contamination has not been reduced to background.

MOORE ARMY AIR FIELD FUELING DEPOT (Continued) **S106510198**

Action Type:	Response Action Outcome - RAO
Action Status:	RAO Statement Received
Action Date:	2/16/1995
Response Action Outcome:	A permanent solution has been achieved. Contamination has not been reduced to background.

Action Type:	Immediate Response Action
Action Status:	Oral Approval of Plan or Action
Action Date:	2/17/1994
Response Action Outcome:	A permanent solution has been achieved. Contamination has not been reduced to background.

Action Type:	RNF
Action Status:	Reportable Release under MGL 21E
Action Date:	4/19/1994
Response Action Outcome:	A permanent solution has been achieved. Contamination has not been reduced to background.

Action Type:	Immediate Response Action
Action Status:	Written Plan Received
Action Date:	4/19/1994
Response Action Outcome:	A permanent solution has been achieved. Contamination has not been reduced to background.

Release:

Release Tracking Number/Current Status:	2-0010196 / RAO
Primary ID:	Not reported
Official City:	AYER
Notification:	02/16/1994
Category:	TWO HR
Status Date:	02/16/1995
Phase:	Not reported
Response Action Outcome:	A2 - A permanent solution has been achieved. Contamination has not been reduced to background.
Oil / Haz Material Type:	Oil

Click here to access the MA DEP site for this facility:

A2 NNE 1/8-1/4 0.216 mi. 1139 ft. | **SPLASH PRODUCTS INC.** | **SHWS RELEASE AIRS TIER 2** | **1007445582 N/A**

95 FITCHBURG ROAD
AYER, MA 01432

Site 2 of 6 in cluster A

Relative: Lower

Actual: 224 ft.

SHWS:

Release Tracking Number/Current Status:	2-0019765 / UNCLSS
Release Town:	AYER
Notification Date:	01/27/2016
Category:	TWO HR
Associated ID:	Not reported
Current Status:	**Unclassified**
Status Date:	01/27/2016
Phase:	Not reported
Response Action Outcome:	-
Oil Or Haz Material:	Not reported

SPLASH PRODUCTS INC. (Continued) **1007445582**

Location Type: COMMERCIAL
Source: OHMDELIVER
Source: HOSE

Click here to access the MA DEP site for this facility:

Chemicals:
Chemical: Not reported
Quantity: Not reported

Actions:
Action Type: Immediate Response Action
Action Status: Oral Approval of Plan or Action
Action Date: 1/27/2016
Response Action Outcome: Not reported

Action Type: Release Disposition
Action Status: Reportable Release under MGL 21E
Action Date: 1/27/2016
Response Action Outcome: Not reported

Action Type: A Notice sent to a Potentially Responsible Party (PRP)
Action Status: A MassDEP piece of correspondence was issued (approvals, NORs, etc.
Action Date: 3/11/2016
Response Action Outcome: Not reported

Action Type: RNFE
Action Status: Transmittal, Notice, or Notification Received
Action Date: 3/24/2016
Response Action Outcome: Not reported

Action Type: Immediate Response Action
Action Status: Written Plan Received
Action Date: 3/24/2016
Response Action Outcome: Not reported

Action Type: Immediate Response Action
Action Status: Status or Interim Report Received
Action Date: 5/19/2016
Response Action Outcome: Not reported

Release:
Release Tracking Number/Current Status: 2-0019765 / UNCLSS
Primary ID: Not reported
Official City: AYER
Notification: 01/27/2016
Category: TWO HR
Status Date: 01/27/2016
Phase: Not reported
Response Action Outcome: -
Oil / Haz Material Type: Not reported

Click here to access the MA DEP site for this facility:

SPLASH PRODUCTS INC. (Continued) **1007445582**

AIRS:

Facility Status:	APPROV
Permit Code:	AQ01
Permit Name:	Plan Application Limited
DEP Region:	CE
Application Tracking Number:	W011957
Date Closed:	04/04/2001
Applicant Name:	FOX PACKAGING CO
Applicant Address:	95 FITCHBURG RD
Applicant City,St,Zip:	AYER, MA 01433
Applicant Telephone:	Not reported

TIER 2:

Report Year:	2015
Facility Id:	FATR2015000000010122
Facility Dept:	Not reported
Latitude:	42.5777
Longitude:	-71.6041
Mailing Address:	95B Fitchburg Rd
Mailing City/State/Zip:	01432-
Mailing Country:	United States
Notes:	Not reported
All Chemicals Same As Last Yr:	Not reported
Date Signed:	05/12/2016
Dike Or Other Safeguard:	F
Failed Validation:	Not reported
Date Modified:	05/19/2016
Fees Total:	Not reported
Num Of Employees:	2
Site Coord Abbreviated?:	F
Site Map:	T
State Label Code:	Not reported
Submitted By:	Daniel Bellehumeur
Validation Report:	Not reported
Fire District:	Not reported
Latlong Location Description:	Not reported
Latlong Method:	Not reported

A3 **FOX PACKAGING CO.** **FINDS** **1016087945**
NNE **95 FITCHBURG RD.** **ECHO** **N/A**
1/8-1/4 **AYER, MA 01432**
0.216 mi.
1139 ft. **Site 3 of 6 in cluster A**

Relative:
Lower

Actual:
224 ft.

FINDS:

Registry ID: 110008053248

Environmental Interest/Information System

AFS (Aerometric Information Retrieval System (AIRS) Facility Subsystem) replaces the former Compliance Data System (CDS), the National Emission Data System (NEDS), and the Storage and Retrieval of Aerometric Data (SAROAD). AIRS is the national repository for information concerning airborne pollution in the United States. AFS is

FOX PACKAGING CO. (Continued) **1016087945**

used to track emissions and compliance data from industrial plants. AFS data are utilized by states to prepare State Implementation Plans to comply with regulatory programs and by EPA as an input for the estimation of total national emissions. AFS is undergoing a major redesign to support facility operating permits required under Title V of the Clean Air Act.

AIR EMISSIONS CLASSIFICATION UNKNOWN

AIR SYNTHETIC MINOR

US EPA TRIS (Toxics Release Inventory System) contains information from facilities on the amounts of over 300 listed toxic chemicals that these facilities release directly to air, water, land, or that are transported off-site.

MA-EPICS - Massachussetts Environmental Protection Integrated Computer System

ECHO:

Envid:	1016087945
Registry ID:	110008053248
DFR URL:	http://echo.epa.gov/detailed_facility_report?fid=110008053248

A4 **ERNS** **2016139101**
NNE **95 FITCHBURG ROAD** **N/A**
1/8-1/4 **AYER, MA**
0.216 mi.
1139 ft. **Site 4 of 6 in cluster A**

Relative:
Lower

Click this hyperlink while viewing on your computer to access additional ERNS detail in the EDR Site Report.

Actual:
224 ft.

A5 **FOX PACKAGING COMPANY** **US AIRS** **1006186695**
NNE **95 FITCHBURG ROAD** **N/A**
1/8-1/4 **AYER, TOWN OF, MA 01432**
0.216 mi.
1139 ft. **Site 5 of 6 in cluster A**

Relative:
Lower

Actual:
224 ft.

US AIRS (AFS):

Envid:	1006186695
Region Code:	01
County Code:	MA017
Programmatic ID:	AIR MA0000002511800433
Facility Registry ID:	110008053248
D and B Number:	Not reported
Facility Site Name:	FOX PACKAGING COMPANY
Primary SIC Code:	2899
NAICS Code:	325199
Default Air Classification Code:	SMI
Facility Type of Ownership Code:	POF
Air CMS Category Code:	Not reported
HPV Status:	Not reported

US AIRS (AFS):

Region Code:	01

FOX PACKAGING COMPANY (Continued) **1006186695**

Programmatic ID: AIR MA0000002511800433
Facility Registry ID: 110008053248
Air Operating Status Code: OPR
Default Air Classification Code: SMI
Air Program: State Implementation Plan for National Primary and Secondary Ambient Air Quality Standards
Activity Date: 2002-03-26 00:00:00
Activity Status Date: Not reported
Activity Group: Compliance Monitoring
Activity Type: Inspection/Evaluation
Activity Status: Not reported

Region Code: 01
Programmatic ID: AIR MA0000002511800433
Facility Registry ID: 110008053248
Air Operating Status Code: OPR
Default Air Classification Code: SMI
Air Program: State Implementation Plan for National Primary and Secondary Ambient Air Quality Standards
Activity Date: 2002-10-30 00:00:00
Activity Status Date: Not reported
Activity Group: Compliance Monitoring
Activity Type: Inspection/Evaluation
Activity Status: Not reported

Region Code: 01
Programmatic ID: AIR MA0000002511800433
Facility Registry ID: 110008053248
Air Operating Status Code: OPR
Default Air Classification Code: SMI
Air Program: State Implementation Plan for National Primary and Secondary Ambient Air Quality Standards
Activity Date: 2003-04-14 00:00:00
Activity Status Date: Not reported
Activity Group: Compliance Monitoring
Activity Type: Inspection/Evaluation
Activity Status: Not reported

Region Code: 01
Programmatic ID: AIR MA0000002511800433
Facility Registry ID: 110008053248
Air Operating Status Code: OPR
Default Air Classification Code: SMI
Air Program: State Implementation Plan for National Primary and Secondary Ambient Air Quality Standards
Activity Date: 2004-04-02 00:00:00
Activity Status Date: Not reported
Activity Group: Compliance Monitoring
Activity Type: Inspection/Evaluation
Activity Status: Not reported

Region Code: 01
Programmatic ID: AIR MA0000002511800433
Facility Registry ID: 110008053248
Air Operating Status Code: OPR
Default Air Classification Code: SMI
Air Program: State Implementation Plan for National Primary and Secondary Ambient Air Quality Standards
Activity Date: 2005-04-06 00:00:00
Activity Status Date: Not reported
Activity Group: Compliance Monitoring
Activity Type: Inspection/Evaluation

FOX PACKAGING COMPANY (Continued) **1006186695**

Activity Status: Not reported

Region Code: 01
Programmatic ID: AIR MA0000002511800433
Facility Registry ID: 110008053248
Air Operating Status Code: OPR
Default Air Classification Code: SMI
Air Program: State Implementation Plan for National Primary and Secondary Ambient Air Quality Standards
Activity Date: 2006-04-14 00:00:00
Activity Status Date: Not reported
Activity Group: Compliance Monitoring
Activity Type: Inspection/Evaluation
Activity Status: Not reported

A6
NNE
1/8-1/4
0.216 mi.
1139 ft.

SPLASH PRODUCTS METHANOL RELEASE **SEMS** **1018162361**
95 FITCHBURG ROAD **MAN000101772**
AYER, MA 01432

Site 6 of 6 in cluster A

Relative:
Lower

Actual:
224 ft.

SEMS:
Site ID: 101772
EPA ID: MAN000101772
Federal Facility: N
NPL: Not on the NPL
Non NPL Status: Removal Only Site (No Site Assessment Work Needed)

B7
NE
1/8-1/4
0.219 mi.
1156 ft.

HOOD DISTRIBUTION **FINDS** **1009431838**
91 FITCHBURG RD **ECHO** **N/A**
AYER, MA 01432

Site 1 of 3 in cluster B

Relative:
Lower

Actual:
225 ft.

FINDS:

Registry ID: 110024296395

Environmental Interest/Information System
MA-EPICS - Massachussetts Environmental Protection Integrated Computer System

ECHO:
Envid: 1009431838
Registry ID: 110024296395
DFR URL: http://echo.epa.gov/detailed_facility_report?fid=110024296395

B8 NE 1/8-1/4 0.219 mi. 1156 ft. — **HOOD DISTRIBUTION**, **91 FITCHBURG RD**, **AYER, MA 01432** — **AIRS** — **S113412296** / **N/A**

Site 2 of 3 in cluster B

Relative: Lower

Actual: 225 ft.

AIRS:

Facility Status:	APPROV
Permit Code:	AQ01
Permit Name:	Plan Application Limited
DEP Region:	CE
Application Tracking Number:	X252738
Date Closed:	03/15/2013
Applicant Name:	HOOD INDUSTRIES INC
Applicant Address:	15 PROFESSIONAL PKWY
Applicant City,St,Zip:	HATTIESBURG, MS 39402
Applicant Telephone:	6012964819

B9 NE 1/8-1/4 0.219 mi. 1158 ft. — **SPLASH PRODUCTS INC.**, **95 FITCHBURB ROAD**, **AYER, MA 01432** — **TIER 2** — **S112293502** / **N/A**

Site 3 of 3 in cluster B

Relative: Lower

Actual: 229 ft.

TIER 2:

Report Year:	2011
Facility Id:	FATR20118F3P010028H4
Facility Dept:	Not reported
Latitude:	42.5759
Longitude:	-71.6021
Mailing Address:	Not reported
Mailing City/State/Zip:	Not reported
Mailing Country:	Not reported
Notes:	Not reported
All Chemicals Same As Last Yr:	T
Date Signed:	02/27/2012
Dike Or Other Safeguard:	Not reported
Failed Validation:	Not reported
Date Modified:	12/05/2012
Fees Total:	Not reported
Num Of Employees:	4
Site Coord Abbreviated?:	Not reported
Site Map:	Not reported
State Label Code:	MA2011
Submitted By:	Adam Lorance / General Manager
Validation Report:	Not reported
Fire District:	Not reported
Latlong Location Description:	CE - Center of Facility
Latlong Method:	A1 - Address Matching (House Number)
Record Key:	FDTR20118F3P010038J1
Id:	090246070
Type:	Dun & Bradstreet
Description:	Not reported
Last Modified:	2/27/2012
Record Key:	FDTR20118F3PP10014XB
Id:	3256125431
Type:	NAICS
Description:	Not reported

SPLASH PRODUCTS INC. (Continued) **S112293502**

Last Modified: 2/27/2012

Record Key: FDTR20118F3PRZ002PBN
Id: 2899
Type: SIC
Description: Not reported
Last Modified: 2/27/2012

Contact:
Report Year: 2011
Contact Record Id: CTTR20118F3Q16003NCR
Title: GENERAL MANAGER
Contact Name: LORANCE
Contact Email: a.lorance@splashwash.com
Contact Mail Address: 1 NASHUA ROAD
Contact Mail City: PEPPERELL
Contact Mail State: MA
Contact Mail Zip: 01463
Contact Mail Country: USA
Contact1 Type: Owner / Operator
Contact2 Type: Emergency Contact
Contact3 Type: Not reported
Contact4 Type: Not reported
Modification Date: 2/27/2012

Contact:
Report Year: 2011
Contact Record Id: CTTR20118F3Q95008JPB
Title: MAINT. MGR
Contact Name: FAGAN
Contact Email: N/A
Contact Mail Address: 38 ELECTRIC AVENUE
Contact Mail City: LUNENBURG
Contact Mail State: MA
Contact Mail Zip: 01462
Contact Mail Country: USA
Contact1 Type: Emergency Contact
Contact2 Type: Not reported
Contact3 Type: Not reported
Contact4 Type: Not reported
Modification Date: 2/27/2012

Contact:
Report Year: 2011
Contact Record Id: CTTR20118F3QM800F0CM
Title: Not reported
Contact Name: Not reported
Contact Email: N/A
Contact Mail Address: 184 DOREMUS AVENUE
Contact Mail City: NEWARK
Contact Mail State: NJ
Contact Mail Zip: 07105
Contact Mail Country: USA
Contact1 Type: Not reported

SPLASH PRODUCTS INC. (Continued) **S112293502**

Contact2 Type:	Not reported
Contact3 Type:	Not reported
Contact4 Type:	Not reported
Modification Date:	2/27/2012

Chemicals:

Acute:	T
Ave Amount:	194901
Ave Amount Code:	05
Chem Inv Record Id:	CVTR20118F3QU400KZ8M
Chem Same As Last Yr:	T
Chronic:	Not reported
CICAS:	67-56-1
CI EHS Chemical:	Not reported
CI Last Modified:	2/27/2012
Days On Site:	365
Entered Chemical Name:	METHANOL
Fire:	T
Gas:	Not reported
Liquid:	T
Max Amount:	406206
Max Amount Code:	05
Max Amt Container:	201890
Mixture:	Not reported
Pressure:	Not reported
Pure:	T
Reactive:	Not reported
Solid:	Not reported
State01 Checkbox:	Not reported
State01 Number:	7500
State01 Text:	Not reported
State02 Checkbox:	T
State02 Number:	5
State02 Text:	Week
State03 Checkbox:	Not reported
State03 Number:	49725
State03 Text:	Not reported
State04 Checkbox:	Not reported
State04 Number:	46410
State04 Text:	Liquid
State05 Checkbox:	Not reported
State05 Text:	Not reported
State06 Checkbox:	Not reported
State06 Text:	Not reported
State07 Checkbox:	Not reported
State07 Text:	I90 EAST, I190 NORTH, RT2 EAST,(EXIT 38B) RT111 NORTH, RT2A WEST. "OR" I495 SOUTH(EXIT 30) RT2A WEST.
State1 Contact Field:	EASTERN BULK TRANSPORT
State Label Code:	MA2011
Trade Secret:	Not reported

Location:

Record Key:	CLTR20118F3RFQ00LMWS
Chem Inv Record Id:	CVTR20118F3QU400KZ8M
Type Code:	Rail Car
Pressure Code:	Ambient pressure

SPLASH PRODUCTS INC. (Continued) **S112293502**

Temperature Code:	Ambient temperature
Location:	RAIL SIDE, REAR OF BUILDING
Amount:	201890
Amount Unit:	pounds
Last Modified:	2/27/2012

Record Key:	CLTR20118F3RSP00M4QU
Chem Inv Record Id:	CVTR20118F3QU400KZ8M
Type Code:	Rail Car
Pressure Code:	Ambient pressure
Temperature Code:	Ambient temperature
Location:	RAIL SIDE, REAR OF BUILDING
Amount:	199350
Amount Unit:	pounds
Last Modified:	2/27/2012

Record Key:	CLTR20118F3RTY00N79S
Chem Inv Record Id:	CVTR20118F3QU400KZ8M
Type Code:	Above Ground Tank
Pressure Code:	Ambient pressure
Temperature Code:	Ambient temperature
Location:	HOLDING TANK OUTSIDE RIGHT REAR OF BUILDING
Amount:	9945
Amount Unit:	pounds
Last Modified:	2/27/2012

C10 **EDR Hist Auto** **1015659758**
ENE **87 FITCHBURG RD** **N/A**
1/4-1/2 **AYER, MA 01432**
0.267 mi.
1409 ft. **Site 1 of 2 in cluster C**

Relative:
Lower

Actual:
223 ft.

EDR Historical Auto Stations:

Name:	K T R EUROPEAN MOTORSPORTS
Year:	1999
Address:	87 FITCHBURG RD

Name:	K T R EUROPEAN MOTORSPORTS
Year:	2000
Address:	87 FITCHBURG RD

Name:	KTR EUROPEAN MOTORSPORTS
Year:	2001
Address:	87 FITCHBURG RD

Name:	KTR EUROPEAN MOTORSPORTS
Year:	2002
Address:	87 FITCHBURG RD

C11 ENE 1/4-1/2 0.273 mi. 1442 ft. | **AYER CORPORATION**
85 FITCHBURG RD
AYER, MA 01432 | **UST** | **U003000398**
Financial Assurance | **N/A**

Site 2 of 2 in cluster C

Relative: Lower

Actual: 224 ft.

UST:

Facility:

Facility ID:	40257
Owner Id:	8019
Owner:	GARRISON INC
Owner Address:	Not reported
Owner City,St,Zip:	AYER, MA 01432
Telephone:	Not reported
Description:	Commercial
Facility address 2:	Not reported
Owner address 2:	PO BOX 87
Latitude:	42.57448
Longitude:	-71.59980
Contact name:	Not reported
Contact address1:	Not reported
Contact address2:	Not reported
Contact city:	Not reported
Contact state:	Not reported
Contact zip:	Not reported
Contact email:	Not reported
Update:	2009-05-05 00:00:00
Update by:	Not reported
Fac status:	CLOSED

Tank ID:	1
Tank Status:	**Tank Removed**
Status Date:	05/05/1995
Date Installed:	01/01/1957
Capacity:	1000.00000
Contents:	Gasoline
Tank Usage:	Not reported
Tank Leak Detection:	Not reported
Pipe Leak Detection:	Not reported
Latitude:	Not reported
Longitude:	Not reported
Tank construct:	Single-walled metal tank (cathodic protection required)
Pipe construct:	Not reported
Ptype:	Not reported
Number of compartment:	Not reported
Pipe install date:	Not reported
Pipe leak install date:	Not reported
Submersible sump:	N
Submersible sump install date:	Not reported
Turbine sump:	N
Turbine sump sensor:	N
Intermediate sump:	N
Intermediate sump sensor:	N
Spill bucket installed date:	Not reported
Spill bucket sensor:	N
Overfill protect install:	Not reported
Overfill protect type:	Not reported
Automatic line leak detect:	Not reported

AYER CORPORATION (Continued) **U003000398**

Tank corrosion type: Not reported
Leak corrosion type: Not reported

Tank ID: 2
Tank Status: Tank Removed
Status Date: 10/06/1997
Date Installed: 01/01/1975
Capacity: 4000.00000
Contents: Gasoline
Tank Usage: Not reported
Tank Leak Detection: Not reported
Pipe Leak Detection: Not reported
Latitude: Not reported
Longitude: Not reported
Tank construct: Single-walled metal tank (cathodic protection required)
Pipe construct: Not reported
Ptype: Not reported
Number of compartment: Not reported
Pipe install date: Not reported
Pipe leak install date: Not reported
Submersible sump: N
Submersible sump install date: Not reported
Turbine sump: N
Turbine sump sensor: N
Intermediate sump: N
Intermediate sump sensor: N
Spill bucket installed date: Not reported
Spill bucket sensor: N
Overfill protect install: Not reported
Overfill protect type: Not reported
Automatic line leak detect: Not reported
Tank corrosion type: Not reported
Leak corrosion type: Not reported

Tank ID: 3
Tank Status: Tank Removed
Status Date: 04/27/2009
Date Installed: 10/07/1997
Capacity: 1000.00000
Contents: Gasoline
Tank Usage: Motor Vehi
Tank Leak Detection: Continuous Interstitial Monitoring
Pipe Leak Detection: Quarterly visual inspection and annual product line tightness test
Latitude: Not reported
Longitude: Not reported
Tank construct: Double-walled non-corrodible (including "composite") material (cathodic protection not required)
Pipe construct: Single-walled non-corrodible material (No corrosion protection required)
Ptype: Not reported
Number of compartment: Not reported
Pipe install date: Not reported
Pipe leak install date: Not reported
Submersible sump: N
Submersible sump install date: Not reported
Turbine sump: N
Turbine sump sensor: N

AYER CORPORATION (Continued) **U003000398**

Intermediate sump: N
Intermediate sump sensor: N
Spill bucket installed date: Not reported
Spill bucket sensor: N
Overfill protect install: Not reported
Overfill protect type: Not reported
Automatic line leak detect: Not reported
Tank corrosion type: Not reported
Leak corrosion type: Not reported

MA Financial Assurance 2:
Facility Id: 40257
Description: Contractor
Work Phone: (978) 772-0775

D12 **EDR Hist Auto** **1015629538**
East **77 FITCHBURG RD** **N/A**
1/4-1/2 **AYER, MA 01432**
0.313 mi.
1654 ft. **Site 1 of 4 in cluster D**

Relative:
Lower

Actual:
220 ft.

EDR Historical Auto Stations:

Name: 2 A AUTO SALES
Year: 1999
Address: 77 FITCHBURG RD

Name: ROUTE 2A AUTO SALES
Year: 2001
Address: 77 FITCHBURG RD

Name: ROUTE 2A AUTO SALES
Year: 2002
Address: 77 FITCHBURG RD

Name: RTE 2A AUTO SALES INC
Year: 2003
Address: 77 FITCHBURG RD

Name: ROUTE 2 A AUTO SALES INC
Year: 2004
Address: 77 FITCHBURG RD

Name: ROUTE TWO A AUTO SALES INC
Year: 2006
Address: 77 FITCHBURG RD

Name: ROUTE TWO A AUTO SALES INC
Year: 2007
Address: 77 FITCHBURG RD

Name: ROUTE TWO A AUTO SALES INC
Year: 2008
Address: 77 FITCHBURG RD

Name: ROUTE TWO A AUTO SALES INC
Year: 2009
Address: 77 FITCHBURG RD

(Continued) **1015629538**

Name: ROUTE 2A AUTO SALES
Year: 2010
Address: 77 FITCHBURG RD

Name: ROUTE 2A AUTO SALES
Year: 2011
Address: 77 FITCHBURG RD

Name: ROUTE 2A AUTO SALES
Year: 2012
Address: 77 FITCHBURG RD

E13
NNW
1/4-1/2
0.317 mi.
1674 ft.

KTR EUROPEAN MOTOR SPORTS
99 FITCHBURG
AYER, MA 01432

FINDS **1017410295**
ECHO **N/A**

Site 1 of 10 in cluster E

Relative:
Lower

Actual:
229 ft.

FINDS:

Registry ID: 110063245625

Environmental Interest/Information System
MA-EPICS - Massachussetts Environmental Protection Integrated Computer System

ECHO:
Envid: 1017410295
Registry ID: 110063245625
DFR URL: http://echo.epa.gov/detailed_facility_report?fid=110063245625

E14
NNW
1/4-1/2
0.317 mi.
1674 ft.

KANE GROUP INC THE
99 FITCHBURG RD
AYER, MA

RGA HWS **S115027112**
N/A

Site 2 of 10 in cluster E

Relative:
Lower

Actual:
229 ft.

RGA HWS:

2012	KANE GROUP INC THE	99 FITCHBURG RD
2011	KANE GROUP INC THE	99 FITCHBURG RD
2010	KANE GROUP INC THE	99 FITCHBURG RD
2009	KANE GROUP INC THE	99 FITCHBURG RD
2008	KANE GROUP INC THE	99 FITCHBURG RD
2007	KANE GROUP INC THE	99 FITCHBURG RD
2006	KANE GROUP INC THE	99 FITCHBURG RD
2005	KANE GROUP INC THE	99 FITCHBURG RD
2004	KANE GROUP INC THE	99 FITCHBURG RD
2003	KANE GROUP INC THE	99 FITCHBURG RD
2002	KANE GROUP INC THE	99 FITCHBURG RD

E15 NNW 1/4-1/2 0.317 mi. 1674 ft. | **KANE GROUP INC**
99 FITCHBURG RD
AYER, MA 01432 | **FINDS ECHO** | **1009434094 N/A**

Site 3 of 10 in cluster E

Relative: Lower

Actual: 229 ft.

FINDS:

Registry ID: 110024353992

Environmental Interest/Information System
MA-EPICS - Massachussetts Environmental Protection Integrated Computer System

ECHO:

Envid: 1009434094
Registry ID: 110024353992
DFR URL: http://echo.epa.gov/detailed_facility_report?fid=110024353992

E16 NNW 1/4-1/2 0.317 mi. 1674 ft. | **KANE GROUP INC THE**
99 FITCHBURG RD
AYER, MA 01432 | **SHWS RELEASE HW GEN** | **S102403607 N/A**

Site 4 of 10 in cluster E

Relative: Lower

Actual: 229 ft.

SHWS:

Release Tracking Number/Current Status: 2-0011337 / RAO
Release Town: AYER
Notification Date: 07/26/1996
Category: 120 DY
Associated ID: Not reported
Current Status: **Response Action Outcome**
Status Date: 08/01/1997
Phase: Not reported
Response Action Outcome: A2 - A permanent solution has been achieved. Contamination has not been reduced to background.
Oil Or Haz Material: Oil

Click here to access the MA DEP site for this facility:

Chemicals:

Chemical: DIESEL FUEL
Quantity: 9.4 parts per million

Actions:

Action Type: Response Action Outcome - RAO
Action Status: Level I - Technical Screen Audit
Action Date: 5/5/2005
Response Action Outcome: A permanent solution has been achieved. Contamination has not been reduced to background.

Action Type: Release Disposition
Action Status: Reportable Release under MGL 21E
Action Date: 7/26/1996
Response Action Outcome: A permanent solution has been achieved. Contamination has not been reduced to background.

KANE GROUP INC THE (Continued) **S102403607**

Action Type:	RNF
Action Status:	Reportable Release under MGL 21E
Action Date:	7/26/1996
Response Action Outcome:	A permanent solution has been achieved. Contamination has not been reduced to background.

Action Type:	Response Action Outcome - RAO
Action Status:	RAO Statement Received
Action Date:	8/1/1997
Response Action Outcome:	A permanent solution has been achieved. Contamination has not been reduced to background.

Action Type:	A Notice sent to a Potentially Responsible Party (PRP)
Action Status:	A MassDEP piece of correspondence was issued (approvals, NORs, etc.
Action Date:	8/14/1996
Response Action Outcome:	A permanent solution has been achieved. Contamination has not been reduced to background.

Action Type:	Response Action Outcome - RAO
Action Status:	Fee Received - FMCRA Use Only
Action Date:	8/8/1997
Response Action Outcome:	A permanent solution has been achieved. Contamination has not been reduced to background.

Release:

Release Tracking Number/Current Status:	2-0011337 / RAO
Primary ID:	Not reported
Official City:	AYER
Notification:	07/26/1996
Category:	120 DY
Status Date:	08/01/1997
Phase:	Not reported
Response Action Outcome:	A2 - A permanent solution has been achieved. Contamination has not been reduced to background.
Oil / Haz Material Type:	Oil

Click here to access the MA DEP site for this facility:

HW GEN:

EPA Id:	MV9787722724
RCRA Generator Status:	Not reported
State Generator Status:	SQG-MA

EPA Id:	MV9787727800
RCRA Generator Status:	VSQG
State Generator Status:	SQG-MA

E17
NNW
1/4-1/2
0.317 mi.
1674 ft.

99 FITCHBURG RD
AYER, MA 01432

Site 5 of 10 in cluster E

EDR Hist Auto **1015689422**
N/A

Relative:
Lower

Actual:
229 ft.

EDR Historical Auto Stations:

Name: KTR EUROPEAN MOTORSPORTS INC
Year: 2004
Address: 99 FITCHBURG RD

Name: KTR EUROPEAN MOTORSPORT INC
Year: 2006
Address: 99 FITCHBURG RD

Name: KTR EUROPEAN MOTORSPORT INC
Year: 2007
Address: 99 FITCHBURG RD

Name: K T R EUROPEAN MOTORSPORT
Year: 2008
Address: 99 FITCHBURG RD

Name: KTR EUROPEAN MOTORSPORT INC
Year: 2009
Address: 99 FITCHBURG RD

Name: KTR EUROPEAN MOTORSPORTS
Year: 2010
Address: 99 FITCHBURG RD

Name: K T R EUROPEAN MOTORSPORTS
Year: 2011
Address: 99 FITCHBURG RD

Name: K T R EUROPEAN MOTORSPORTS
Year: 2012
Address: 99 FITCHBURG RD

E18
NNW
1/4-1/2
0.317 mi.
1674 ft.

EXPLOSIVES ENGINEERING INC
99 FITCHBURG RD
AYER, MA 01432

Site 6 of 10 in cluster E

RCRA NonGen / NLR **1000290919**
FINDS **MAD056012545**
ECHO

Relative:
Lower

Actual:
229 ft.

RCRA NonGen / NLR:

Date form received by agency: 10/02/1986
Facility name: EXPLOSIVES ENGINEERING INC
Facility address: 99 FITCHBURG RD
AYER, MA 01432
EPA ID: MAD056012545
Contact: WILLIAM-P HAINES
Contact address: 99 FITCHBURG RD
AYER, MA 01432
Contact country: US
Contact telephone: (508) 772-5254
Contact email: Not reported
EPA Region: 01
Classification: Non-Generator
Description: Handler: Non-Generators do not presently generate hazardous waste

EXPLOSIVES ENGINEERING INC (Continued) **1000290919**

Owner/Operator Summary:

Owner/operator name:	WILLIAM P HAINES
Owner/operator address:	99 FITCHBURG RD AYER, MA 01432
Owner/operator country:	US
Owner/operator telephone:	Not reported
Legal status:	Private
Owner/Operator Type:	Owner
Owner/Op start date:	10/16/2004
Owner/Op end date:	Not reported

Owner/operator name:	EXPLOSIVES ENGINEERING INC
Owner/operator address:	99 FITCHBURG RD AYER, MA 01432
Owner/operator country:	US
Owner/operator telephone:	Not reported
Legal status:	Private
Owner/Operator Type:	Operator
Owner/Op start date:	03/01/1990
Owner/Op end date:	06/03/1991

Handler Activities Summary:

U.S. importer of hazardous waste:	No
Mixed waste (haz. and radioactive):	No
Recycler of hazardous waste:	No
Transporter of hazardous waste:	No
Treater, storer or disposer of HW:	No
Underground injection activity:	No
On-site burner exemption:	No
Furnace exemption:	No
Used oil fuel burner:	No
Used oil processor:	No
User oil refiner:	No
Used oil fuel marketer to burner:	No
Used oil Specification marketer:	No
Used oil transfer facility:	No
Used oil transporter:	No

. Waste code: D001
. Waste name: IGNITABLE WASTE

Violation Status: No violations found

FINDS:

Registry ID: 110003437549

Environmental Interest/Information System
RCRAInfo is a national information system that supports the Resource Conservation and Recovery Act (RCRA) program through the tracking of events and activities related to facilities that generate, transport, and treat, store, or dispose of hazardous waste. RCRAInfo allows RCRA program staff to track the notification, permit, compliance, and corrective action activities required under RCRA.

EXPLOSIVES ENGINEERING INC (Continued) **1000290919**

ECHO:
Envid: 1000290919
Registry ID: 110003437549
DFR URL: http://echo.epa.gov/detailed_facility_report?fid=110003437549

E19
NNW
1/4-1/2
0.317 mi.
1674 ft.

R ROWSELL TANK & PUMP CO **FINDS** **1009436695**
99 FITCHBURG RD **ECHO** **N/A**
AYER, MA 01432

Site 7 of 10 in cluster E

Relative:
Lower

Actual:
229 ft.

FINDS:

Registry ID: 110024357569

Environmental Interest/Information System
MA-EPICS - Massachussetts Environmental Protection Integrated Computer System

ECHO:
Envid: 1009436695
Registry ID: 110024357569
DFR URL: http://echo.epa.gov/detailed_facility_report?fid=110024357569

E20
NNW
1/4-1/2
0.317 mi.
1674 ft.

R ROWSEL TANK & PUMP CO MULTIPLE SITES **FINDS** **1009436696**
99 FITCHBURG RD **ECHO** **N/A**
AYER, MA 01432

Site 8 of 10 in cluster E

Relative:
Lower

Actual:
229 ft.

FINDS:

Registry ID: 110024357587

Environmental Interest/Information System
MA-EPICS - Massachussetts Environmental Protection Integrated Computer System

ECHO:
Envid: 1009436696
Registry ID: 110024357587
DFR URL: http://echo.epa.gov/detailed_facility_report?fid=110024357587

21
SE
1/4-1/2
0.331 mi.
1750 ft.

MOORE AIRFIELD
FORT DEVENS, MA 01433

ERNS **92424461**
N/A

Relative:
Lower

Click this hyperlink while viewing on your computer to access additional ERNS detail in the EDR Site Report.

Actual:
260 ft.

F22
NNE
1/4-1/2
0.340 mi.
1796 ft.

RUBBAIR DOOR INC.
100 GROTON SHIRLEY ROAD
AYER, MA 01432

RCRA NonGen / NLR **1000203567**
US AIRS **MAD069347243**
FINDS
ECHO

Site 1 of 2 in cluster F

Relative:
Lower

Actual:
218 ft.

RCRA NonGen / NLR:

Date form received by agency:	12/15/2015
Facility name:	RUBBAIR LLC
Facility address:	100 GROTON SHIRLEY RD AYER, MA 01432
EPA ID:	MAD069347243
Contact:	FELIPE TAMBORRELL
Contact address:	SENNECA HOLDINGS CORPORATE EHS 100 GROTON SHIRLEY RD AYER, MA 014320000
Contact country:	US
Contact telephone:	9565441000X5325
Contact email:	JWALDRON@RUBBAIR.COM
EPA Region:	01
Land type:	Private
Classification:	Non-Generator
Description:	Handler: Non-Generators do not presently generate hazardous waste

Owner/Operator Summary:

Owner/operator name:	RUBBAIR LLC
Owner/operator address:	SENNECA HOLDINGS CORPORATE EHS 100 GROTON SHIRLEY RD AYER, MA 01432
Owner/operator country:	US
Owner/operator telephone:	Not reported
Legal status:	Private
Owner/Operator Type:	Operator
Owner/Op start date:	05/18/2015
Owner/Op end date:	Not reported

Owner/operator name:	ECKEL INDUSTRIES INC
Owner/operator address:	SENNECA HOLDINGS CORPORATE EHS 100 GROTON SHIRLEY RD AYER, MA 01432
Owner/operator country:	US
Owner/operator telephone:	Not reported
Legal status:	Private
Owner/Operator Type:	Owner
Owner/Op start date:	01/01/1972
Owner/Op end date:	Not reported

Handler Activities Summary:

U.S. importer of hazardous waste:	No
Mixed waste (haz. and radioactive):	No
Recycler of hazardous waste:	No
Transporter of hazardous waste:	No
Treater, storer or disposer of HW:	No

RUBBAIR DOOR INC. (Continued) **1000203567**

Underground injection activity: No
On-site burner exemption: No
Furnace exemption: No
Used oil fuel burner: No
Used oil processor: No
User oil refiner: No
Used oil fuel marketer to burner: No
Used oil Specification marketer: No
Used oil transfer facility: No
Used oil transporter: No

Historical Generators:
Date form received by agency: 05/18/2015
Site name: RUBBAIR LLC
Classification: Not a generator, verified

Date form received by agency: 05/18/2015
Site name: RUBBAIR LLC
Classification: Not a generator, verified

. Waste code: D001
. Waste name: IGNITABLE WASTE

. Waste code: F003
. Waste name: THE FOLLOWING SPENT NONHALOGENATED SOLVENTS: XYLENE, ACETONE, ETHYL ACETATE, ETHYL BENZENE, ETHYL ETHER, METHYL ISOBUTYL KETONE, N-BUTYL ALCOHOL, CYCLOHEXANONE, AND METHANOL; ALL SPENT SOLVENT MIXTURES/BLENDS CONTAINING, BEFORE USE, ONLY THE ABOVE SPENT NONHALOGENATED SOLVENTS; AND ALL SPENT SOLVENT MIXTURES/BLENDS CONTAINING, BEFORE USE, ONE OR MORE OF THE ABOVE NONHALOGENATED SOLVENTS, AND A TOTAL OF TEN PERCENT OR MORE (BY VOLUME) OF ONE OR MORE OF THOSE SOLVENTS LISTED IN F001, F002, F004, AND F005; AND STILL BOTTOMS FROM THE RECOVERY OF THESE SPENT SOLVENTS AND SPENT SOLVENT MIXTURES.

. Waste code: F005
. Waste name: THE FOLLOWING SPENT NONHALOGENATED SOLVENTS: TOLUENE, METHYL ETHYL KETONE, CARBON DISULFIDE, ISOBUTANOL, PYRIDINE, BENZENE, 2-ETHOXYETHANOL, AND 2-NITROPROPANE; ALL SPENT SOLVENT MIXTURES/BLENDS CONTAINING, BEFORE USE, A TOTAL OF TEN PERCENT OR MORE (BY VOLUME) OF ONE OR MORE OF THE ABOVE NONHALOGENATED SOLVENTS OR THOSE SOLVENTS LISTED IN F001, F002, OR F004; AND STILL BOTTOMS FROM THE RECOVERY OF THESE SPENT SOLVENTS AND SPENT SOLVENT MIXTURES.

. Waste code: MA01
. Waste name: WASTE OIL

. Waste code: MA99
. Waste name: NON-HAZARDOUS WASTE TO BE USED ONLY FOR NON-HW SHIPPED USING HW MANIFEST

Date form received by agency: 10/06/2010
Site name: RUBBAIR LLC
Classification: Not a generator, verified

. Waste code: D001
. Waste name: IGNITABLE WASTE

RUBBAIR DOOR INC. (Continued) **1000203567**

. Waste code: F003
. Waste name: THE FOLLOWING SPENT NONHALOGENATED SOLVENTS: XYLENE, ACETONE, ETHYL ACETATE, ETHYL BENZENE, ETHYL ETHER, METHYL ISOBUTYL KETONE, N-BUTYL ALCOHOL, CYCLOHEXANONE, AND METHANOL; ALL SPENT SOLVENT MIXTURES/BLENDS CONTAINING, BEFORE USE, ONLY THE ABOVE SPENT NONHALOGENATED SOLVENTS; AND ALL SPENT SOLVENT MIXTURES/BLENDS CONTAINING, BEFORE USE, ONE OR MORE OF THE ABOVE NONHALOGENATED SOLVENTS, AND A TOTAL OF TEN PERCENT OR MORE (BY VOLUME) OF ONE OR MORE OF THOSE SOLVENTS LISTED IN F001, F002, F004, AND F005; AND STILL BOTTOMS FROM THE RECOVERY OF THESE SPENT SOLVENTS AND SPENT SOLVENT MIXTURES.

. Waste code: F005
. Waste name: THE FOLLOWING SPENT NONHALOGENATED SOLVENTS: TOLUENE, METHYL ETHYL KETONE, CARBON DISULFIDE, ISOBUTANOL, PYRIDINE, BENZENE, 2-ETHOXYETHANOL, AND 2-NITROPROPANE; ALL SPENT SOLVENT MIXTURES/BLENDS CONTAINING, BEFORE USE, A TOTAL OF TEN PERCENT OR MORE (BY VOLUME) OF ONE OR MORE OF THE ABOVE NONHALOGENATED SOLVENTS OR THOSE SOLVENTS LISTED IN F001, F002, OR F004; AND STILL BOTTOMS FROM THE RECOVERY OF THESE SPENT SOLVENTS AND SPENT SOLVENT MIXTURES.

. Waste code: MA01
. Waste name: WASTE OIL

. Waste code: MA99
. Waste name: NON-HAZARDOUS WASTE TO BE USED ONLY FOR NON-HW SHIPPED USING HW MANIFEST

Date form received by agency: 08/18/1980
Site name: RUBBAIR LLC
Classification: Not a generator, verified

Facility Has Received Notices of Violations:
Regulation violated: Not reported
Area of violation: Listing - General
Date violation determined: 09/28/2010
Date achieved compliance: 10/06/2010
Violation lead agency: State
Enforcement action: FINAL 3008(A) COMPLIANCE ORDER
Enforcement action date: 01/26/2011
Enf. disposition status: Action Satisfied (Case Closed)
Enf. disp. status date: 03/03/2011
Enforcement lead agency: State
Proposed penalty amount: Not reported
Final penalty amount: Not reported
Paid penalty amount: Not reported

Regulation violated: Not reported
Area of violation: Generators - Pre-transport
Date violation determined: 03/27/2008
Date achieved compliance: 03/27/2008
Violation lead agency: State
Enforcement action: VERBAL INFORMAL
Enforcement action date: 03/27/2008
Enf. disposition status: Not reported
Enf. disp. status date: Not reported
Enforcement lead agency: State

RUBBAIR DOOR INC. (Continued) **1000203567**

Proposed penalty amount: Not reported
Final penalty amount: Not reported
Paid penalty amount: Not reported

Regulation violated: SR - 061
Area of violation: Generators - General
Date violation determined: 03/13/2002
Date achieved compliance: 03/13/2002
Violation lead agency: State
Enforcement action: Not reported
Enforcement action date: Not reported
Enf. disposition status: Not reported
Enf. disp. status date: Not reported
Enforcement lead agency: Not reported
Proposed penalty amount: Not reported
Final penalty amount: Not reported
Paid penalty amount: Not reported

Regulation violated: SR - 303(3)(b)
Area of violation: Generators - General
Date violation determined: 11/01/1995
Date achieved compliance: 01/25/1996
Violation lead agency: State
Enforcement action: WRITTEN INFORMAL
Enforcement action date: 11/29/1995
Enf. disposition status: Not reported
Enf. disp. status date: Not reported
Enforcement lead agency: State
Proposed penalty amount: Not reported
Final penalty amount: Not reported
Paid penalty amount: Not reported

Regulation violated: SR - 682
Area of violation: Generators - Pre-transport
Date violation determined: 11/01/1995
Date achieved compliance: 01/25/1996
Violation lead agency: State
Enforcement action: WRITTEN INFORMAL
Enforcement action date: 11/29/1995
Enf. disposition status: Not reported
Enf. disp. status date: Not reported
Enforcement lead agency: State
Proposed penalty amount: Not reported
Final penalty amount: Not reported
Paid penalty amount: Not reported

Regulation violated: SR - 340(1)(k)
Area of violation: Generators - Pre-transport
Date violation determined: 11/01/1995
Date achieved compliance: 01/25/1996
Violation lead agency: State
Enforcement action: WRITTEN INFORMAL
Enforcement action date: 11/29/1995
Enf. disposition status: Not reported
Enf. disp. status date: Not reported
Enforcement lead agency: State
Proposed penalty amount: Not reported

RUBBAIR DOOR INC. (Continued) **1000203567**

Final penalty amount: Not reported
Paid penalty amount: Not reported

Regulation violated: SR - 353(4)
Area of violation: Generators - Pre-transport
Date violation determined: 11/01/1995
Date achieved compliance: 01/25/1996
Violation lead agency: State
Enforcement action: WRITTEN INFORMAL
Enforcement action date: 11/29/1995
Enf. disposition status: Not reported
Enf. disp. status date: Not reported
Enforcement lead agency: State
Proposed penalty amount: Not reported
Final penalty amount: Not reported
Paid penalty amount: Not reported

Regulation violated: SR - 311
Area of violation: Generators - Manifest
Date violation determined: 06/21/1993
Date achieved compliance: 11/30/1993
Violation lead agency: State
Enforcement action: WRITTEN INFORMAL
Enforcement action date: 08/17/1993
Enf. disposition status: Not reported
Enf. disp. status date: Not reported
Enforcement lead agency: State
Proposed penalty amount: Not reported
Final penalty amount: Not reported
Paid penalty amount: Not reported

Evaluation Action Summary:
Evaluation date: 05/21/2014
Evaluation: COMPLIANCE ASSISTANCE VISIT
Area of violation: Not reported
Date achieved compliance: Not reported
Evaluation lead agency: State

Evaluation date: 10/06/2010
Evaluation: NOT A SIGNIFICANT NON-COMPLIER
Area of violation: Not reported
Date achieved compliance: Not reported
Evaluation lead agency: State

Evaluation date: 09/29/2010
Evaluation: SIGNIFICANT NON-COMPLIER
Area of violation: Listing - General
Date achieved compliance: 10/06/2010
Evaluation lead agency: State

Evaluation date: 09/28/2010
Evaluation: COMPLIANCE EVALUATION INSPECTION ON-SITE
Area of violation: Listing - General
Date achieved compliance: 10/06/2010
Evaluation lead agency: State

Evaluation date: 03/27/2008

RUBBAIR DOOR INC. (Continued) **1000203567**

Evaluation: COMPLIANCE EVALUATION INSPECTION ON-SITE
Area of violation: Generators - Pre-transport
Date achieved compliance: 03/27/2008
Evaluation lead agency: State

Evaluation date: 03/31/2005
Evaluation: COMPLIANCE EVALUATION INSPECTION ON-SITE
Area of violation: Not reported
Date achieved compliance: Not reported
Evaluation lead agency: State

Evaluation date: 03/13/2002
Evaluation: COMPLIANCE EVALUATION INSPECTION ON-SITE
Area of violation: Generators - General
Date achieved compliance: 03/13/2002
Evaluation lead agency: State

Evaluation date: 01/25/1996
Evaluation: COMPLIANCE SCHEDULE EVALUATION
Area of violation: Not reported
Date achieved compliance: Not reported
Evaluation lead agency: State

Evaluation date: 11/01/1995
Evaluation: COMPLIANCE EVALUATION INSPECTION ON-SITE
Area of violation: Generators - General
Date achieved compliance: 01/25/1996
Evaluation lead agency: State

Evaluation date: 11/01/1995
Evaluation: COMPLIANCE EVALUATION INSPECTION ON-SITE
Area of violation: Generators - Pre-transport
Date achieved compliance: 01/25/1996
Evaluation lead agency: State

Evaluation date: 06/21/1993
Evaluation: COMPLIANCE EVALUATION INSPECTION ON-SITE
Area of violation: Generators - Manifest
Date achieved compliance: 11/30/1993
Evaluation lead agency: State

Evaluation date: 11/08/1985
Evaluation: FOCUSED COMPLIANCE INSPECTION
Area of violation: Not reported
Date achieved compliance: Not reported
Evaluation lead agency: State

US AIRS (AFS):
Envid: 1000203567
Region Code: 01
County Code: MA017
Programmatic ID: AIR MA0000002512100912
Facility Registry ID: 110001939671
D and B Number: Not reported
Facility Site Name: RUBBAIR DOOR INCORPORATED
Primary SIC Code: 3089
NAICS Code: 326199
Default Air Classification Code: SMI

RUBBAIR DOOR INC. (Continued) **1000203567**

Facility Type of Ownership Code: POF
Air CMS Category Code: SMI
HPV Status: Not reported

US AIRS (AFS):
Region Code: 01
Programmatic ID: AIR MA0000002512100912
Facility Registry ID: 110001939671
Air Operating Status Code: OPR
Default Air Classification Code: SMI
Air Program: State Implementation Plan for National Primary and Secondary Ambient Air Quality Standards
Activity Date: 1989-01-24 00:00:00
Activity Status Date: Not reported
Activity Group: Compliance Monitoring
Activity Type: Inspection/Evaluation
Activity Status: Not reported

Region Code: 01
Programmatic ID: AIR MA0000002512100912
Facility Registry ID: 110001939671
Air Operating Status Code: OPR
Default Air Classification Code: SMI
Air Program: State Implementation Plan for National Primary and Secondary Ambient Air Quality Standards
Activity Date: 1990-03-01 00:00:00
Activity Status Date: Not reported
Activity Group: Compliance Monitoring
Activity Type: Inspection/Evaluation
Activity Status: Not reported

Region Code: 01
Programmatic ID: AIR MA0000002512100912
Facility Registry ID: 110001939671
Air Operating Status Code: OPR
Default Air Classification Code: SMI
Air Program: State Implementation Plan for National Primary and Secondary Ambient Air Quality Standards
Activity Date: 1991-10-28 00:00:00
Activity Status Date: Not reported
Activity Group: Compliance Monitoring
Activity Type: Inspection/Evaluation
Activity Status: Not reported

Region Code: 01
Programmatic ID: AIR MA0000002512100912
Facility Registry ID: 110001939671
Air Operating Status Code: OPR
Default Air Classification Code: SMI
Air Program: State Implementation Plan for National Primary and Secondary Ambient Air Quality Standards
Activity Date: 1992-03-26 00:00:00
Activity Status Date: Not reported
Activity Group: Compliance Monitoring
Activity Type: Inspection/Evaluation
Activity Status: Not reported

Region Code: 01
Programmatic ID: AIR MA0000002512100912
Facility Registry ID: 110001939671
Air Operating Status Code: OPR
Default Air Classification Code: SMI

RUBBAIR DOOR INC. (Continued) **1000203567**

Air Program:	State Implementation Plan for National Primary and Secondary Ambient Air Quality Standards
Activity Date:	1992-04-07 00:00:00
Activity Status Date:	Not reported
Activity Group:	Compliance Monitoring
Activity Type:	Inspection/Evaluation
Activity Status:	Not reported
Region Code:	01
Programmatic ID:	AIR MA0000002512100912
Facility Registry ID:	110001939671
Air Operating Status Code:	OPR
Default Air Classification Code:	SMI
Air Program:	State Implementation Plan for National Primary and Secondary Ambient Air Quality Standards
Activity Date:	1993-05-25 00:00:00
Activity Status Date:	Not reported
Activity Group:	Compliance Monitoring
Activity Type:	Inspection/Evaluation
Activity Status:	Not reported
Region Code:	01
Programmatic ID:	AIR MA0000002512100912
Facility Registry ID:	110001939671
Air Operating Status Code:	OPR
Default Air Classification Code:	SMI
Air Program:	State Implementation Plan for National Primary and Secondary Ambient Air Quality Standards
Activity Date:	1994-08-01 00:00:00
Activity Status Date:	Not reported
Activity Group:	Compliance Monitoring
Activity Type:	Inspection/Evaluation
Activity Status:	Not reported
Region Code:	01
Programmatic ID:	AIR MA0000002512100912
Facility Registry ID:	110001939671
Air Operating Status Code:	OPR
Default Air Classification Code:	SMI
Air Program:	State Implementation Plan for National Primary and Secondary Ambient Air Quality Standards
Activity Date:	1995-11-01 00:00:00
Activity Status Date:	Not reported
Activity Group:	Compliance Monitoring
Activity Type:	Inspection/Evaluation
Activity Status:	Not reported
Region Code:	01
Programmatic ID:	AIR MA0000002512100912
Facility Registry ID:	110001939671
Air Operating Status Code:	OPR
Default Air Classification Code:	SMI
Air Program:	State Implementation Plan for National Primary and Secondary Ambient Air Quality Standards
Activity Date:	1996-01-25 00:00:00
Activity Status Date:	Not reported
Activity Group:	Compliance Monitoring
Activity Type:	Inspection/Evaluation
Activity Status:	Not reported
Region Code:	01
Programmatic ID:	AIR MA0000002512100912

RUBBAIR DOOR INC. (Continued) **1000203567**

Facility Registry ID:	110001939671
Air Operating Status Code:	OPR
Default Air Classification Code:	SMI
Air Program:	State Implementation Plan for National Primary and Secondary Ambient Air Quality Standards
Activity Date:	1996-03-27 00:00:00
Activity Status Date:	Not reported
Activity Group:	Compliance Monitoring
Activity Type:	Inspection/Evaluation
Activity Status:	Not reported

Region Code:	01
Programmatic ID:	AIR MA0000002512100912
Facility Registry ID:	110001939671
Air Operating Status Code:	OPR
Default Air Classification Code:	SMI
Air Program:	State Implementation Plan for National Primary and Secondary Ambient Air Quality Standards
Activity Date:	1997-03-28 00:00:00
Activity Status Date:	Not reported
Activity Group:	Compliance Monitoring
Activity Type:	Inspection/Evaluation
Activity Status:	Not reported

Region Code:	01
Programmatic ID:	AIR MA0000002512100912
Facility Registry ID:	110001939671
Air Operating Status Code:	OPR
Default Air Classification Code:	SMI
Air Program:	State Implementation Plan for National Primary and Secondary Ambient Air Quality Standards
Activity Date:	1998-03-04 00:00:00
Activity Status Date:	Not reported
Activity Group:	Compliance Monitoring
Activity Type:	Inspection/Evaluation
Activity Status:	Not reported

Region Code:	01
Programmatic ID:	AIR MA0000002512100912
Facility Registry ID:	110001939671
Air Operating Status Code:	OPR
Default Air Classification Code:	SMI
Air Program:	State Implementation Plan for National Primary and Secondary Ambient Air Quality Standards
Activity Date:	1999-03-08 00:00:00
Activity Status Date:	Not reported
Activity Group:	Compliance Monitoring
Activity Type:	Inspection/Evaluation
Activity Status:	Not reported

Region Code:	01
Programmatic ID:	AIR MA0000002512100912
Facility Registry ID:	110001939671
Air Operating Status Code:	OPR
Default Air Classification Code:	SMI
Air Program:	State Implementation Plan for National Primary and Secondary Ambient Air Quality Standards
Activity Date:	2000-06-22 00:00:00
Activity Status Date:	Not reported
Activity Group:	Compliance Monitoring
Activity Type:	Inspection/Evaluation
Activity Status:	Not reported

RUBBAIR DOOR INC. (Continued) **1000203567**

Region Code:	01
Programmatic ID:	AIR MA0000002512100912
Facility Registry ID:	110001939671
Air Operating Status Code:	OPR
Default Air Classification Code:	SMI
Air Program:	State Implementation Plan for National Primary and Secondary Ambient Air Quality Standards
Activity Date:	2001-03-08 00:00:00
Activity Status Date:	Not reported
Activity Group:	Compliance Monitoring
Activity Type:	Inspection/Evaluation
Activity Status:	Not reported

Region Code:	01
Programmatic ID:	AIR MA0000002512100912
Facility Registry ID:	110001939671
Air Operating Status Code:	OPR
Default Air Classification Code:	SMI
Air Program:	State Implementation Plan for National Primary and Secondary Ambient Air Quality Standards
Activity Date:	2002-03-13 00:00:00
Activity Status Date:	Not reported
Activity Group:	Compliance Monitoring
Activity Type:	Inspection/Evaluation
Activity Status:	Not reported

Region Code:	01
Programmatic ID:	AIR MA0000002512100912
Facility Registry ID:	110001939671
Air Operating Status Code:	OPR
Default Air Classification Code:	SMI
Air Program:	State Implementation Plan for National Primary and Secondary Ambient Air Quality Standards
Activity Date:	2002-04-18 00:00:00
Activity Status Date:	Not reported
Activity Group:	Compliance Monitoring
Activity Type:	Inspection/Evaluation
Activity Status:	Not reported

Region Code:	01
Programmatic ID:	AIR MA0000002512100912
Facility Registry ID:	110001939671
Air Operating Status Code:	OPR
Default Air Classification Code:	SMI
Air Program:	State Implementation Plan for National Primary and Secondary Ambient Air Quality Standards
Activity Date:	2003-02-12 00:00:00
Activity Status Date:	Not reported
Activity Group:	Compliance Monitoring
Activity Type:	Inspection/Evaluation
Activity Status:	Not reported

Region Code:	01
Programmatic ID:	AIR MA0000002512100912
Facility Registry ID:	110001939671
Air Operating Status Code:	OPR
Default Air Classification Code:	SMI
Air Program:	State Implementation Plan for National Primary and Secondary Ambient Air Quality Standards
Activity Date:	2003-04-15 00:00:00
Activity Status Date:	Not reported
Activity Group:	Compliance Monitoring

RUBBAIR DOOR INC. (Continued) **1000203567**

Activity Type: Inspection/Evaluation
Activity Status: Not reported

Region Code: 01
Programmatic ID: AIR MA0000002512100912
Facility Registry ID: 110001939671
Air Operating Status Code: OPR
Default Air Classification Code: SMI
Air Program: State Implementation Plan for National Primary and Secondary Ambient Air Quality Standards
Activity Date: 2004-02-04 00:00:00
Activity Status Date: Not reported
Activity Group: Compliance Monitoring
Activity Type: Inspection/Evaluation
Activity Status: Not reported

Region Code: 01
Programmatic ID: AIR MA0000002512100912
Facility Registry ID: 110001939671
Air Operating Status Code: OPR
Default Air Classification Code: SMI
Air Program: State Implementation Plan for National Primary and Secondary Ambient Air Quality Standards
Activity Date: 2004-04-15 00:00:00
Activity Status Date: Not reported
Activity Group: Compliance Monitoring
Activity Type: Inspection/Evaluation
Activity Status: Not reported

Region Code: 01
Programmatic ID: AIR MA0000002512100912
Facility Registry ID: 110001939671
Air Operating Status Code: OPR
Default Air Classification Code: SMI
Air Program: State Implementation Plan for National Primary and Secondary Ambient Air Quality Standards
Activity Date: 2004-06-15 00:00:00
Activity Status Date: Not reported
Activity Group: Compliance Monitoring
Activity Type: Inspection/Evaluation
Activity Status: Not reported

Region Code: 01
Programmatic ID: AIR MA0000002512100912
Facility Registry ID: 110001939671
Air Operating Status Code: OPR
Default Air Classification Code: SMI
Air Program: State Implementation Plan for National Primary and Secondary Ambient Air Quality Standards
Activity Date: 2004-07-14 00:00:00
Activity Status Date: Not reported
Activity Group: Compliance Monitoring
Activity Type: Inspection/Evaluation
Activity Status: Not reported

Region Code: 01
Programmatic ID: AIR MA0000002512100912
Facility Registry ID: 110001939671
Air Operating Status Code: OPR
Default Air Classification Code: SMI
Air Program: State Implementation Plan for National Primary and Secondary Ambient Air Quality Standards

RUBBAIR DOOR INC. (Continued) **1000203567**

Activity Date:	2004-08-05 00:00:00
Activity Status Date:	Not reported
Activity Group:	Compliance Monitoring
Activity Type:	Inspection/Evaluation
Activity Status:	Not reported
Region Code:	01
Programmatic ID:	AIR MA0000002512100912
Facility Registry ID:	110001939671
Air Operating Status Code:	OPR
Default Air Classification Code:	SMI
Air Program:	State Implementation Plan for National Primary and Secondary Ambient Air Quality Standards
Activity Date:	2004-12-14 00:00:00
Activity Status Date:	Not reported
Activity Group:	Compliance Monitoring
Activity Type:	Inspection/Evaluation
Activity Status:	Not reported
Region Code:	01
Programmatic ID:	AIR MA0000002512100912
Facility Registry ID:	110001939671
Air Operating Status Code:	OPR
Default Air Classification Code:	SMI
Air Program:	State Implementation Plan for National Primary and Secondary Ambient Air Quality Standards
Activity Date:	2005-01-18 00:00:00
Activity Status Date:	Not reported
Activity Group:	Compliance Monitoring
Activity Type:	Inspection/Evaluation
Activity Status:	Not reported
Region Code:	01
Programmatic ID:	AIR MA0000002512100912
Facility Registry ID:	110001939671
Air Operating Status Code:	OPR
Default Air Classification Code:	SMI
Air Program:	State Implementation Plan for National Primary and Secondary Ambient Air Quality Standards
Activity Date:	2005-02-05 00:00:00
Activity Status Date:	Not reported
Activity Group:	Compliance Monitoring
Activity Type:	Inspection/Evaluation
Activity Status:	Not reported
Region Code:	01
Programmatic ID:	AIR MA0000002512100912
Facility Registry ID:	110001939671
Air Operating Status Code:	OPR
Default Air Classification Code:	SMI
Air Program:	State Implementation Plan for National Primary and Secondary Ambient Air Quality Standards
Activity Date:	2005-03-15 00:00:00
Activity Status Date:	Not reported
Activity Group:	Compliance Monitoring
Activity Type:	Inspection/Evaluation
Activity Status:	Not reported
Region Code:	01
Programmatic ID:	AIR MA0000002512100912
Facility Registry ID:	110001939671

RUBBAIR DOOR INC. (Continued) **1000203567**

Air Operating Status Code: OPR
Default Air Classification Code: SMI
Air Program: State Implementation Plan for National Primary and Secondary Ambient Air Quality Standards
Activity Date: 2005-03-31 00:00:00
Activity Status Date: Not reported
Activity Group: Compliance Monitoring
Activity Type: Inspection/Evaluation
Activity Status: Not reported

Region Code: 01
Programmatic ID: AIR MA0000002512100912
Facility Registry ID: 110001939671
Air Operating Status Code: OPR
Default Air Classification Code: SMI
Air Program: State Implementation Plan for National Primary and Secondary Ambient Air Quality Standards
Activity Date: 2005-04-15 00:00:00
Activity Status Date: Not reported
Activity Group: Compliance Monitoring
Activity Type: Inspection/Evaluation
Activity Status: Not reported

Region Code: 01
Programmatic ID: AIR MA0000002512100912
Facility Registry ID: 110001939671
Air Operating Status Code: OPR
Default Air Classification Code: SMI
Air Program: State Implementation Plan for National Primary and Secondary Ambient Air Quality Standards
Activity Date: 2005-05-10 00:00:00
Activity Status Date: Not reported
Activity Group: Compliance Monitoring
Activity Type: Inspection/Evaluation
Activity Status: Not reported

Region Code: 01
Programmatic ID: AIR MA0000002512100912
Facility Registry ID: 110001939671
Air Operating Status Code: OPR
Default Air Classification Code: SMI
Air Program: State Implementation Plan for National Primary and Secondary Ambient Air Quality Standards
Activity Date: 2005-06-08 00:00:00
Activity Status Date: Not reported
Activity Group: Compliance Monitoring
Activity Type: Inspection/Evaluation
Activity Status: Not reported

Region Code: 01
Programmatic ID: AIR MA0000002512100912
Facility Registry ID: 110001939671
Air Operating Status Code: OPR
Default Air Classification Code: SMI
Air Program: State Implementation Plan for National Primary and Secondary Ambient Air Quality Standards
Activity Date: 2005-07-01 00:00:00
Activity Status Date: Not reported
Activity Group: Compliance Monitoring
Activity Type: Inspection/Evaluation
Activity Status: Not reported

RUBBAIR DOOR INC. (Continued) **1000203567**

Region Code: 01
Programmatic ID: AIR MA0000002512100912
Facility Registry ID: 110001939671
Air Operating Status Code: OPR
Default Air Classification Code: SMI
Air Program: State Implementation Plan for National Primary and Secondary Ambient Air Quality Standards
Activity Date: 2005-07-25 00:00:00
Activity Status Date: Not reported
Activity Group: Compliance Monitoring
Activity Type: Inspection/Evaluation
Activity Status: Not reported

Region Code: 01
Programmatic ID: AIR MA0000002512100912
Facility Registry ID: 110001939671
Air Operating Status Code: OPR
Default Air Classification Code: SMI
Air Program: State Implementation Plan for National Primary and Secondary Ambient Air Quality Standards
Activity Date: 2005-09-12 00:00:00
Activity Status Date: Not reported
Activity Group: Compliance Monitoring
Activity Type: Inspection/Evaluation
Activity Status: Not reported

Region Code: 01
Programmatic ID: AIR MA0000002512100912
Facility Registry ID: 110001939671
Air Operating Status Code: OPR
Default Air Classification Code: SMI
Air Program: State Implementation Plan for National Primary and Secondary Ambient Air Quality Standards
Activity Date: 2005-10-14 00:00:00
Activity Status Date: Not reported
Activity Group: Compliance Monitoring
Activity Type: Inspection/Evaluation
Activity Status: Not reported

Region Code: 01
Programmatic ID: AIR MA0000002512100912
Facility Registry ID: 110001939671
Air Operating Status Code: OPR
Default Air Classification Code: SMI
Air Program: State Implementation Plan for National Primary and Secondary Ambient Air Quality Standards
Activity Date: 2005-11-15 00:00:00
Activity Status Date: Not reported
Activity Group: Compliance Monitoring
Activity Type: Inspection/Evaluation
Activity Status: Not reported

Region Code: 01
Programmatic ID: AIR MA0000002512100912
Facility Registry ID: 110001939671
Air Operating Status Code: OPR
Default Air Classification Code: SMI
Air Program: State Implementation Plan for National Primary and Secondary Ambient Air Quality Standards
Activity Date: 2006-02-22 00:00:00
Activity Status Date: Not reported
Activity Group: Compliance Monitoring

RUBBAIR DOOR INC. (Continued) **1000203567**

Activity Type: Inspection/Evaluation
Activity Status: Not reported

Region Code: 01
Programmatic ID: AIR MA0000002512100912
Facility Registry ID: 110001939671
Air Operating Status Code: OPR
Default Air Classification Code: SMI
Air Program: State Implementation Plan for National Primary and Secondary Ambient Air Quality Standards
Activity Date: 2006-05-25 00:00:00
Activity Status Date: Not reported
Activity Group: Compliance Monitoring
Activity Type: Inspection/Evaluation
Activity Status: Not reported

Region Code: 01
Programmatic ID: AIR MA0000002512100912
Facility Registry ID: 110001939671
Air Operating Status Code: OPR
Default Air Classification Code: SMI
Air Program: State Implementation Plan for National Primary and Secondary Ambient Air Quality Standards
Activity Date: 2006-06-15 00:00:00
Activity Status Date: Not reported
Activity Group: Compliance Monitoring
Activity Type: Inspection/Evaluation
Activity Status: Not reported

Region Code: 01
Programmatic ID: AIR MA0000002512100912
Facility Registry ID: 110001939671
Air Operating Status Code: OPR
Default Air Classification Code: SMI
Air Program: State Implementation Plan for National Primary and Secondary Ambient Air Quality Standards
Activity Date: 2006-07-19 00:00:00
Activity Status Date: Not reported
Activity Group: Compliance Monitoring
Activity Type: Inspection/Evaluation
Activity Status: Not reported

Region Code: 01
Programmatic ID: AIR MA0000002512100912
Facility Registry ID: 110001939671
Air Operating Status Code: OPR
Default Air Classification Code: SMI
Air Program: State Implementation Plan for National Primary and Secondary Ambient Air Quality Standards
Activity Date: 2006-08-29 00:00:00
Activity Status Date: Not reported
Activity Group: Compliance Monitoring
Activity Type: Inspection/Evaluation
Activity Status: Not reported

Region Code: 01
Programmatic ID: AIR MA0000002512100912
Facility Registry ID: 110001939671
Air Operating Status Code: OPR
Default Air Classification Code: SMI
Air Program: State Implementation Plan for National Primary and Secondary Ambient Air Quality Standards

RUBBAIR DOOR INC. (Continued) **1000203567**

Activity Date: 2006-09-20 00:00:00
Activity Status Date: Not reported
Activity Group: Compliance Monitoring
Activity Type: Inspection/Evaluation
Activity Status: Not reported

Region Code: 01
Programmatic ID: AIR MA0000002512100912
Facility Registry ID: 110001939671
Air Operating Status Code: OPR
Default Air Classification Code: SMI
Air Program: State Implementation Plan for National Primary and Secondary Ambient Air Quality Standards
Activity Date: 2006-10-18 00:00:00
Activity Status Date: Not reported
Activity Group: Compliance Monitoring
Activity Type: Inspection/Evaluation
Activity Status: Not reported

Region Code: 01
Programmatic ID: AIR MA0000002512100912
Facility Registry ID: 110001939671
Air Operating Status Code: OPR
Default Air Classification Code: SMI
Air Program: State Implementation Plan for National Primary and Secondary Ambient Air Quality Standards
Activity Date: 2006-11-17 00:00:00
Activity Status Date: Not reported
Activity Group: Compliance Monitoring
Activity Type: Inspection/Evaluation
Activity Status: Not reported

Region Code: 01
Programmatic ID: AIR MA0000002512100912
Facility Registry ID: 110001939671
Air Operating Status Code: OPR
Default Air Classification Code: SMI
Air Program: State Implementation Plan for National Primary and Secondary Ambient Air Quality Standards
Activity Date: 2006-11-28 00:00:00
Activity Status Date: Not reported
Activity Group: Compliance Monitoring
Activity Type: Inspection/Evaluation
Activity Status: Not reported

Region Code: 01
Programmatic ID: AIR MA0000002512100912
Facility Registry ID: 110001939671
Air Operating Status Code: OPR
Default Air Classification Code: SMI
Air Program: State Implementation Plan for National Primary and Secondary Ambient Air Quality Standards
Activity Date: 2006-12-18 00:00:00
Activity Status Date: Not reported
Activity Group: Compliance Monitoring
Activity Type: Inspection/Evaluation
Activity Status: Not reported

Region Code: 01
Programmatic ID: AIR MA0000002512100912
Facility Registry ID: 110001939671

RUBBAIR DOOR INC. (Continued) **1000203567**

Air Operating Status Code: OPR
Default Air Classification Code: SMI
Air Program: State Implementation Plan for National Primary and Secondary Ambient Air Quality Standards
Activity Date: 2007-01-22 00:00:00
Activity Status Date: Not reported
Activity Group: Compliance Monitoring
Activity Type: Inspection/Evaluation
Activity Status: Not reported

Region Code: 01
Programmatic ID: AIR MA0000002512100912
Facility Registry ID: 110001939671
Air Operating Status Code: OPR
Default Air Classification Code: SMI
Air Program: State Implementation Plan for National Primary and Secondary Ambient Air Quality Standards
Activity Date: 2007-02-26 00:00:00
Activity Status Date: Not reported
Activity Group: Compliance Monitoring
Activity Type: Inspection/Evaluation
Activity Status: Not reported

Region Code: 01
Programmatic ID: AIR MA0000002512100912
Facility Registry ID: 110001939671
Air Operating Status Code: OPR
Default Air Classification Code: SMI
Air Program: State Implementation Plan for National Primary and Secondary Ambient Air Quality Standards
Activity Date: 2007-03-16 00:00:00
Activity Status Date: Not reported
Activity Group: Compliance Monitoring
Activity Type: Inspection/Evaluation
Activity Status: Not reported

Region Code: 01
Programmatic ID: AIR MA0000002512100912
Facility Registry ID: 110001939671
Air Operating Status Code: OPR
Default Air Classification Code: SMI
Air Program: State Implementation Plan for National Primary and Secondary Ambient Air Quality Standards
Activity Date: 2007-05-01 00:00:00
Activity Status Date: Not reported
Activity Group: Compliance Monitoring
Activity Type: Inspection/Evaluation
Activity Status: Not reported

Region Code: 01
Programmatic ID: AIR MA0000002512100912
Facility Registry ID: 110001939671
Air Operating Status Code: OPR
Default Air Classification Code: SMI
Air Program: State Implementation Plan for National Primary and Secondary Ambient Air Quality Standards
Activity Date: 2007-05-18 00:00:00
Activity Status Date: Not reported
Activity Group: Compliance Monitoring
Activity Type: Inspection/Evaluation
Activity Status: Not reported

RUBBAIR DOOR INC. (Continued) **1000203567**

Region Code:	01
Programmatic ID:	AIR MA0000002512100912
Facility Registry ID:	110001939671
Air Operating Status Code:	OPR
Default Air Classification Code:	SMI
Air Program:	State Implementation Plan for National Primary and Secondary Ambient Air Quality Standards
Activity Date:	2007-06-18 00:00:00
Activity Status Date:	Not reported
Activity Group:	Compliance Monitoring
Activity Type:	Inspection/Evaluation
Activity Status:	Not reported

Region Code:	01
Programmatic ID:	AIR MA0000002512100912
Facility Registry ID:	110001939671
Air Operating Status Code:	OPR
Default Air Classification Code:	SMI
Air Program:	State Implementation Plan for National Primary and Secondary Ambient Air Quality Standards
Activity Date:	2007-07-16 00:00:00
Activity Status Date:	Not reported
Activity Group:	Compliance Monitoring
Activity Type:	Inspection/Evaluation
Activity Status:	Not reported

Region Code:	01
Programmatic ID:	AIR MA0000002512100912
Facility Registry ID:	110001939671
Air Operating Status Code:	OPR
Default Air Classification Code:	SMI
Air Program:	State Implementation Plan for National Primary and Secondary Ambient Air Quality Standards
Activity Date:	2007-08-14 00:00:00
Activity Status Date:	Not reported
Activity Group:	Compliance Monitoring
Activity Type:	Inspection/Evaluation
Activity Status:	Not reported

Region Code:	01
Programmatic ID:	AIR MA0000002512100912
Facility Registry ID:	110001939671
Air Operating Status Code:	OPR
Default Air Classification Code:	SMI
Air Program:	State Implementation Plan for National Primary and Secondary Ambient Air Quality Standards
Activity Date:	2007-09-28 00:00:00
Activity Status Date:	Not reported
Activity Group:	Compliance Monitoring
Activity Type:	Inspection/Evaluation
Activity Status:	Not reported

Region Code:	01
Programmatic ID:	AIR MA0000002512100912
Facility Registry ID:	110001939671
Air Operating Status Code:	OPR
Default Air Classification Code:	SMI
Air Program:	State Implementation Plan for National Primary and Secondary Ambient Air Quality Standards
Activity Date:	2007-11-16 00:00:00
Activity Status Date:	Not reported
Activity Group:	Compliance Monitoring

RUBBAIR DOOR INC. (Continued) **1000203567**

Activity Type: Inspection/Evaluation
Activity Status: Not reported

Region Code: 01
Programmatic ID: AIR MA0000002512100912
Facility Registry ID: 110001939671
Air Operating Status Code: OPR
Default Air Classification Code: SMI
Air Program: State Implementation Plan for National Primary and Secondary Ambient Air Quality Standards
Activity Date: 2007-12-19 00:00:00
Activity Status Date: Not reported
Activity Group: Compliance Monitoring
Activity Type: Inspection/Evaluation
Activity Status: Not reported

Region Code: 01
Programmatic ID: AIR MA0000002512100912
Facility Registry ID: 110001939671
Air Operating Status Code: OPR
Default Air Classification Code: SMI
Air Program: State Implementation Plan for National Primary and Secondary Ambient Air Quality Standards
Activity Date: 2008-01-18 00:00:00
Activity Status Date: Not reported
Activity Group: Compliance Monitoring
Activity Type: Inspection/Evaluation
Activity Status: Not reported

Region Code: 01
Programmatic ID: AIR MA0000002512100912
Facility Registry ID: 110001939671
Air Operating Status Code: OPR
Default Air Classification Code: SMI
Air Program: State Implementation Plan for National Primary and Secondary Ambient Air Quality Standards
Activity Date: 2008-02-15 00:00:00
Activity Status Date: Not reported
Activity Group: Compliance Monitoring
Activity Type: Inspection/Evaluation
Activity Status: Not reported

Region Code: 01
Programmatic ID: AIR MA0000002512100912
Facility Registry ID: 110001939671
Air Operating Status Code: OPR
Default Air Classification Code: SMI
Air Program: State Implementation Plan for National Primary and Secondary Ambient Air Quality Standards
Activity Date: 2008-03-19 00:00:00
Activity Status Date: Not reported
Activity Group: Compliance Monitoring
Activity Type: Inspection/Evaluation
Activity Status: Not reported

Region Code: 01
Programmatic ID: AIR MA0000002512100912
Facility Registry ID: 110001939671
Air Operating Status Code: OPR
Default Air Classification Code: SMI
Air Program: State Implementation Plan for National Primary and Secondary Ambient Air Quality Standards

RUBBAIR DOOR INC. (Continued) **1000203567**

Activity Date:	2008-03-27 00:00:00
Activity Status Date:	Not reported
Activity Group:	Compliance Monitoring
Activity Type:	Inspection/Evaluation
Activity Status:	Not reported

Region Code:	01
Programmatic ID:	AIR MA0000002512100912
Facility Registry ID:	110001939671
Air Operating Status Code:	OPR
Default Air Classification Code:	SMI
Air Program:	State Implementation Plan for National Primary and Secondary Ambient Air Quality Standards
Activity Date:	2008-04-16 00:00:00
Activity Status Date:	Not reported
Activity Group:	Compliance Monitoring
Activity Type:	Inspection/Evaluation
Activity Status:	Not reported

Region Code:	01
Programmatic ID:	AIR MA0000002512100912
Facility Registry ID:	110001939671
Air Operating Status Code:	OPR
Default Air Classification Code:	SMI
Air Program:	State Implementation Plan for National Primary and Secondary Ambient Air Quality Standards
Activity Date:	2008-05-19 00:00:00
Activity Status Date:	Not reported
Activity Group:	Compliance Monitoring
Activity Type:	Inspection/Evaluation
Activity Status:	Not reported

Region Code:	01
Programmatic ID:	AIR MA0000002512100912
Facility Registry ID:	110001939671
Air Operating Status Code:	OPR
Default Air Classification Code:	SMI
Air Program:	State Implementation Plan for National Primary and Secondary Ambient Air Quality Standards
Activity Date:	2008-06-18 00:00:00
Activity Status Date:	Not reported
Activity Group:	Compliance Monitoring
Activity Type:	Inspection/Evaluation
Activity Status:	Not reported

Region Code:	01
Programmatic ID:	AIR MA0000002512100912
Facility Registry ID:	110001939671
Air Operating Status Code:	OPR
Default Air Classification Code:	SMI
Air Program:	State Implementation Plan for National Primary and Secondary Ambient Air Quality Standards
Activity Date:	2008-07-21 00:00:00
Activity Status Date:	Not reported
Activity Group:	Compliance Monitoring
Activity Type:	Inspection/Evaluation
Activity Status:	Not reported

Region Code:	01
Programmatic ID:	AIR MA0000002512100912
Facility Registry ID:	110001939671

RUBBAIR DOOR INC. (Continued) **1000203567**

Air Operating Status Code: OPR
Default Air Classification Code: SMI
Air Program: State Implementation Plan for National Primary and Secondary Ambient Air Quality Standards
Activity Date: 2008-08-19 00:00:00
Activity Status Date: Not reported
Activity Group: Compliance Monitoring
Activity Type: Inspection/Evaluation
Activity Status: Not reported

Region Code: 01
Programmatic ID: AIR MA0000002512100912
Facility Registry ID: 110001939671
Air Operating Status Code: OPR
Default Air Classification Code: SMI
Air Program: State Implementation Plan for National Primary and Secondary Ambient Air Quality Standards
Activity Date: 2009-07-01 00:00:00
Activity Status Date: Not reported
Activity Group: Compliance Monitoring
Activity Type: Inspection/Evaluation
Activity Status: Not reported

Region Code: 01
Programmatic ID: AIR MA0000002512100912
Facility Registry ID: 110001939671
Air Operating Status Code: OPR
Default Air Classification Code: SMI
Air Program: State Implementation Plan for National Primary and Secondary Ambient Air Quality Standards
Activity Date: 2010-09-28 00:00:00
Activity Status Date: Not reported
Activity Group: Compliance Monitoring
Activity Type: Inspection/Evaluation
Activity Status: Not reported

Region Code: 01
Programmatic ID: AIR MA0000002512100912
Facility Registry ID: 110001939671
Air Operating Status Code: OPR
Default Air Classification Code: SMI
Air Program: State Implementation Plan for National Primary and Secondary Ambient Air Quality Standards
Activity Date: 2012-05-10 00:00:00
Activity Status Date: Not reported
Activity Group: Compliance Monitoring
Activity Type: Inspection/Evaluation
Activity Status: Not reported

Region Code: 01
Programmatic ID: AIR MA0000002512100912
Facility Registry ID: 110001939671
Air Operating Status Code: OPR
Default Air Classification Code: SMI
Air Program: State Implementation Plan for National Primary and Secondary Ambient Air Quality Standards
Activity Date: 2014-05-21 00:00:00
Activity Status Date: Not reported
Activity Group: Compliance Monitoring
Activity Type: Inspection/Evaluation
Activity Status: Not reported

RUBBAIR DOOR INC. (Continued) **1000203567**

Region Code:	01
Programmatic ID:	AIR MA0000002512100912
Facility Registry ID:	110001939671
Air Operating Status Code:	OPR
Default Air Classification Code:	SMI
Air Program:	State Implementation Plan for National Primary and Secondary Ambient Air Quality Standards
Activity Date:	2011-01-26 00:00:00
Activity Status Date:	2011-01-26 00:00:00
Activity Group:	Enforcement Action
Activity Type:	Administrative - Formal
Activity Status:	Final Order Issued

Region Code:	01
Programmatic ID:	AIR MA0000002512100912
Facility Registry ID:	110001939671
Air Operating Status Code:	OPR
Default Air Classification Code:	SMI
Air Program:	State Implementation Plan for National Primary and Secondary Ambient Air Quality Standards
Activity Date:	1993-08-17 00:00:00
Activity Status Date:	1993-08-17 00:00:00
Activity Group:	Enforcement Action
Activity Type:	Administrative - Informal
Activity Status:	Achieved

Region Code:	01
Programmatic ID:	AIR MA0000002512100912
Facility Registry ID:	110001939671
Air Operating Status Code:	OPR
Default Air Classification Code:	SMI
Air Program:	State Implementation Plan for National Primary and Secondary Ambient Air Quality Standards
Activity Date:	1994-07-28 00:00:00
Activity Status Date:	1994-07-28 00:00:00
Activity Group:	Enforcement Action
Activity Type:	Administrative - Informal
Activity Status:	Achieved

Region Code:	01
Programmatic ID:	AIR MA0000002512100912
Facility Registry ID:	110001939671
Air Operating Status Code:	OPR
Default Air Classification Code:	SMI
Air Program:	State Implementation Plan for National Primary and Secondary Ambient Air Quality Standards
Activity Date:	1995-11-29 00:00:00
Activity Status Date:	1995-11-29 00:00:00
Activity Group:	Enforcement Action
Activity Type:	Administrative - Informal
Activity Status:	Achieved

Region Code:	01
Programmatic ID:	AIR MA0000002512100912
Facility Registry ID:	110001939671
Air Operating Status Code:	OPR
Default Air Classification Code:	SMI
Air Program:	State Implementation Plan for National Primary and Secondary Ambient Air Quality Standards
Activity Date:	2005-06-27 00:00:00
Activity Status Date:	2005-06-27 00:00:00
Activity Group:	Enforcement Action

RUBBAIR DOOR INC. (Continued) **1000203567**

Activity Type: Administrative - Informal
Activity Status: Achieved

FINDS:

Registry ID: 110001939671

Environmental Interest/Information System

AFS (Aerometric Information Retrieval System (AIRS) Facility Subsystem) replaces the former Compliance Data System (CDS), the National Emission Data System (NEDS), and the Storage and Retrieval of Aerometric Data (SAROAD). AIRS is the national repository for information concerning airborne pollution in the United States. AFS is used to track emissions and compliance data from industrial plants. AFS data are utilized by states to prepare State Implementation Plans to comply with regulatory programs and by EPA as an input for the estimation of total national emissions. AFS is undergoing a major redesign to support facility operating permits required under Title V of the Clean Air Act.

AIR SYNTHETIC MINOR

AIR EMISSIONS CLASSIFICATION UNKNOWN

US EPA TRIS (Toxics Release Inventory System) contains information from facilities on the amounts of over 300 listed toxic chemicals that these facilities release directly to air, water, land, or that are transported off-site.

RCRAInfo is a national information system that supports the Resource Conservation and Recovery Act (RCRA) program through the tracking of events and activities related to facilities that generate, transport, and treat, store, or dispose of hazardous waste. RCRAInfo allows RCRA program staff to track the notification, permit, compliance, and corrective action activities required under RCRA.

MA-EPICS - Massachussetts Environmental Protection Integrated Computer System

ECHO:
Envid: 1000203567
Registry ID: 110001939671
DFR URL: http://echo.epa.gov/detailed_facility_report?fid=110001939671

F23 **RUBBAIR LLC** **AIRS** **S111274492**
NNE **100 GROTON SHIRLEY RD** **N/A**
1/4-1/2 **AYER, MA 01432**
0.340 mi.
1796 ft. **Site 2 of 2 in cluster F**

Relative:
Lower

Actual:
218 ft.

AIRS:
Facility Status: APPROV
Permit Code: AQ02
Permit Name: Plan Application Non-Major Comprehensive
DEP Region: CE

RUBBAIR LLC (Continued) **S111274492**

Application Tracking Number: X237036
Date Closed: 06/06/2011
Applicant Name: RUBBAIR DOOR
Applicant Address: Not reported
Applicant City,St,Zip: Not reported
Applicant Telephone: 9787720480

Facility Status: APPROV
Permit Code: AQ34
Permit Name: Plan Application Limited/Comprehensive Admin Amendment
DEP Region: CE
Application Tracking Number: X266292
Date Closed: 09/04/2015
Applicant Name: RUBBAIR LLC
Applicant Address: Not reported
Applicant City,St,Zip: Not reported
Applicant Telephone: 9787720480

E24
NW
1/4-1/2
0.361 mi.
1905 ft.

MASSACHUSETTS STATE POLICE **HW GEN** **S113411502**
110 FITCHBURG RD **N/A**
AYER, MA 01432

Site 9 of 10 in cluster E

Relative:
Lower

Actual:
222 ft.

HW GEN:
EPA Id: MV9787722176
RCRA Generator Status: Not reported
State Generator Status: SQG-MA

E25
NW
1/4-1/2
0.361 mi.
1905 ft.

MA STATE POLICE FLEET SECTION **FINDS** **1015942248**
110 FITCHBURG RD **ECHO** **N/A**
AYER, MA 01432

Site 10 of 10 in cluster E

Relative:
Lower

Actual:
222 ft.

FINDS:

Registry ID: 110046474668

Environmental Interest/Information System
MA-EPICS - Massachussetts Environmental Protection Integrated Computer System

ECHO:
Envid: 1015942248
Registry ID: 110046474668
DFR URL: http://echo.epa.gov/detailed_facility_report?fid=110046474668

D26 East 1/4-1/2 0.363 mi. 1917 ft. | **LORDEN OIL CO, INC** | **FINDS** | **1014895832**
69 FITCHBURG RD | **ECHO** | **N/A**
AYER, MA 01432

Site 2 of 4 in cluster D

Relative: Lower

Actual: 220 ft.

FINDS:

Registry ID: 110043944961

Environmental Interest/Information System
MA-EPICS - Massachussetts Environmental Protection Integrated Computer System

ECHO:
Envid: 1014895832
Registry ID: 110043944961
DFR URL: http://echo.epa.gov/detailed_facility_report?fid=110043944961

D27 East 1/4-1/2 0.363 mi. 1917 ft. | **MEDIA NEWS - NASHOBA PUBLISHING** | **RGA HWS** | **S115029879**
69 FITCHBURG RD | **N/A**
AYER, MA

Site 3 of 4 in cluster D

Relative: Lower

Actual: 220 ft.

RGA HWS:

2012	MEDIA NEWS - NASHOBA PUBLISHING	69 FITCHBURG RD
2011	MEDIA NEWS - NASHOBA PUBLISHING	69 FITCHBURG RD
2010	MEDIA NEWS - NASHOBA PUBLISHING	69 FITCHBURG RD
2009	MEDIA NEWS - NASHOBA PUBLISHING	69 FITCHBURG RD
2008	MEDIA NEWS - NASHOBA PUBLISHING	69 FITCHBURG RD
2007	MEDIA NEWS - NASHOBA PUBLISHING	69 FITCHBURG RD
2006	MEDIA NEWS - NASHOBA PUBLISHING	69 FITCHBURG RD
2005	MEDIA NEWS - NASHOBA PUBLISHING	69 FITCHBURG RD
2004	MEDIA NEWS - NASHOBA PUBLISHING	69 FITCHBURG RD
2003	MEDIA NEWS - NASHOBA PUBLISHING	69 FITCHBURG RD
2002	MEDIA NEWS - NASHOBA PUBLISHING	69 FITCHBURG RD

D28 East 1/4-1/2 0.363 mi. 1917 ft. | **LORDEN OIL CO. 69 FITCHBURG RD AYER MA** | **SHWS** | **S105596272**
69 FITCHBURG RD | **RELEASE** | **N/A**
AYER, MA 01432 | **HW GEN**
TIER 2

Site 4 of 4 in cluster D

Relative: Lower

Actual: 220 ft.

SHWS:

Release Tracking Number/Current Status:	2-0014377 / RAO
Release Town:	AYER
Notification Date:	07/02/2002
Category:	TWO HR
Associated ID:	Not reported
Current Status:	**Response Action Outcome**
Status Date:	09/06/2002
Phase:	Not reported
Response Action Outcome:	A2 - A permanent solution has been achieved. Contamination has not been reduced to background.
Oil Or Haz Material:	Oil
Location Type:	COMMERCIAL

LORDEN OIL CO. 69 FITCHBURG RD AYER MA (Continued) **S105596272**

Source: TRANSFORM

Click here to access the MA DEP site for this facility:

Chemicals:

Chemical: MODF NON PCB
Quantity: 100 gallons

Actions:

Action Type: Immediate Response Action
Action Status: Oral Approval of Plan or Action
Action Date: 7/2/2002
Response Action Outcome: A permanent solution has been achieved. Contamination has not been reduced to background.

Action Type: Release Disposition
Action Status: Reportable Release under MGL 21E
Action Date: 7/2/2002
Response Action Outcome: A permanent solution has been achieved. Contamination has not been reduced to background.

Action Type: RLFA
Action Status: FOLOFF
Action Date: 7/3/2002
Response Action Outcome: A permanent solution has been achieved. Contamination has not been reduced to background.

Action Type: Response Action Outcome - RAO
Action Status: RAO Statement Received
Action Date: 8/26/2002
Response Action Outcome: A permanent solution has been achieved. Contamination has not been reduced to background.

Action Type: RNF
Action Status: Reportable Release under MGL 21E
Action Date: 8/28/2002
Response Action Outcome: A permanent solution has been achieved. Contamination has not been reduced to background.

Action Type: Response Action Outcome - RAO
Action Status: RAO Statement Received
Action Date: 9/6/2002
Response Action Outcome: A permanent solution has been achieved. Contamination has not been reduced to background.

Release:

Release Tracking Number/Current Status: 2-0014377 / RAO
Primary ID: Not reported
Official City: AYER
Notification: 07/02/2002
Category: TWO HR
Status Date: 09/06/2002
Phase: Not reported
Response Action Outcome: A2 - A permanent solution has been achieved. Contamination has not been reduced to background.

LORDEN OIL CO. 69 FITCHBURG RD AYER MA (Continued) **S105596272**

Oil / Haz Material Type: Oil

Click here to access the MA DEP site for this facility:

HW GEN:

EPA Id:	MV9787722000
RCRA Generator Status:	VSQG
State Generator Status:	SQG-MA

TIER 2:

Report Year:	2013
Facility Id:	FATR201394Q1AR01BMMN
Facility Dept:	Not reported
Latitude:	42.57353
Longitude:	-71.59689
Mailing Address:	Po Box 669
Mailing City/State/Zip:	01432
Mailing Country:	USA
Notes:	Not reported
All Chemicals Same As Last Yr:	Not reported
Date Signed:	2/20/2014
Dike Or Other Safeguard:	Not reported
Failed Validation:	Not reported
Date Modified:	08/25/2014
Fees Total:	Not reported
Num Of Employees:	10
Site Coord Abbreviated?:	Not reported
Site Map:	Not reported
State Label Code:	MA2013
Submitted By:	AJ Robichaud
Validation Report:	Not reported
Fire District:	Not reported
Latlong Location Description:	Not reported
Latlong Method:	Not reported

Record Key:	FDTR201394Q1AR01CMMN
Id:	454311
Type:	NAICS
Description:	Heatinng Oil dealer
Last Modified:	2/26/2013

Record Key:	FDTR201394Q1FH01DRMZ
Id:	454312
Type:	NAICS
Description:	Liquified Petroleum Gas Dealer
Last Modified:	2/26/2013

Record Key:	FDTR201394Q1GH01EM6C
Id:	454319
Type:	NAICS
Description:	Other Fuel Dealers
Last Modified:	2/26/2013

Record Key:	FDTR20139TWSGS00PVVD
Id:	44719

LORDEN OIL CO. 69 FITCHBURG RD AYER MA (Continued) **S105596272**

Type:	Dun & Bradstreet
Description:	Not reported
Last Modified:	2/20/2014

Contact:

Report Year:	2013
Contact Record Id:	CTTR201394Q0H2008P4Q
Title:	Owner
Contact Name:	Lorden
Contact Email:	ted@ lorden.com
Contact Mail Address:	69 Fitchburg Rd
Contact Mail City:	Ayer
Contact Mail State:	MA
Contact Mail Zip:	01432
Contact Mail Country:	USA
Contact1 Type:	Owner / Operator
Contact2 Type:	Not reported
Contact3 Type:	Not reported
Contact4 Type:	Not reported
Modification Date:	8/25/2014

Contact:

Report Year:	2013
Contact Record Id:	CTTR201394Q0EV004S36
Title:	Service Manager
Contact Name:	Riggins
Contact Email:	randy@lorden.com
Contact Mail Address:	69 Fitchburg Rd
Contact Mail City:	Ayer
Contact Mail State:	MA
Contact Mail Zip:	10432
Contact Mail Country:	USA
Contact1 Type:	Emergency Contact
Contact2 Type:	Not reported
Contact3 Type:	Not reported
Contact4 Type:	Not reported
Modification Date:	8/25/2014

Contact:

Report Year:	2013
Contact Record Id:	CTTR201394Q0UC00LFB6
Title:	General Manager
Contact Name:	Robichaud
Contact Email:	aj@lorden.com
Contact Mail Address:	21 Ash St
Contact Mail City:	Hollis
Contact Mail State:	NH
Contact Mail Zip:	03049
Contact Mail Country:	USA
Contact1 Type:	Emergency Contact
Contact2 Type:	Tier II Information Contact
Contact3 Type:	Not reported
Contact4 Type:	Not reported
Modification Date:	8/25/2014

LORDEN OIL CO. 69 FITCHBURG RD AYER MA (Continued) **S105596272**

Contact:

Report Year:	2013
Contact Record Id:	CTTR20139TWQXZ00775Q
Title:	Fleet Manager
Contact Name:	Dempsey
Contact Email:	tim @lorden.com
Contact Mail Address:	69 Fitchburg Rd
Contact Mail City:	Ayer
Contact Mail State:	MA
Contact Mail Zip:	01432
Contact Mail Country:	USA
Contact1 Type:	Emergency Contact
Contact2 Type:	Not reported
Contact3 Type:	Not reported
Contact4 Type:	Not reported
Modification Date:	8/25/2014

Chemicals:

Acute:	Not reported
Ave Amount:	144000
Ave Amount Code:	10
Chem Inv Record Id:	CVTR201394Q2ZF01ZPGG
Chem Same As Last Yr:	Not reported
Chronic:	T
CICAS:	68476-30-2
CI EHS Chemical:	Not reported
CI Last Modified:	8/25/2014
Days On Site:	365
Entered Chemical Name:	Diesel Fuel
Fire:	T
Gas:	Not reported
Liquid:	T
Max Amount:	144000
Max Amount Code:	10
Max Amt Container:	144000
Mixture:	Not reported
Pressure:	Not reported
Pure:	T
Reactive:	Not reported
Solid:	Not reported
State01 Checkbox:	Not reported
State01 Number:	11000
State01 Text:	Not reported
State02 Checkbox:	T
State02 Number:	12
State02 Text:	Year
State03 Checkbox:	Not reported
State03 Number:	79200
State03 Text:	Not reported
State04 Checkbox:	Not reported
State04 Number:	79200
State04 Text:	Liquid
State05 Checkbox:	Not reported
State05 Text:	Not reported
State06 Checkbox:	Not reported

LORDEN OIL CO. 69 FITCHBURG RD AYER MA (Continued) **S105596272**

State06 Text:	Not reported
State07 Checkbox:	Not reported
State07 Text:	Rt 495 to Rt 2 to Rt 2A
State1 Contact Field:	Our own Carriers
State Label Code:	MA2013
Trade Secret:	Not reported

Location:

Record Key:	CLTR201394Q32N020FKV
Chem Inv Record Id:	CVTR201394Q2ZF01ZPGG
Type Code:	Above ground tank
Pressure Code:	Ambient pressure
Temperature Code:	Ambient temperature
Location:	69 Fitchburg Rd Ayer MA
Amount:	144000
Amount Unit:	pounds
Last Modified:	8/25/2014

Acute:	Not reported
Ave Amount:	1944400
Ave Amount Code:	12
Chem Inv Record Id:	CVTR201394Q35N02128U
Chem Same As Last Yr:	Not reported
Chronic:	T
CICAS:	68476-34-6
CI EHS Chemical:	Not reported
CI Last Modified:	8/25/2014
Days On Site:	365
Entered Chemical Name:	Fuel Oil
Fire:	T
Gas:	Not reported
Liquid:	T
Max Amount:	1944400
Max Amount Code:	12
Max Amt Container:	1944400
Mixture:	Not reported
Pressure:	Not reported
Pure:	T
Reactive:	Not reported
Solid:	Not reported
State01 Checkbox:	Not reported
State01 Number:	11000
State01 Text:	Not reported
State02 Checkbox:	T
State02 Number:	20
State02 Text:	Week
State03 Checkbox:	Not reported
State03 Number:	79200
State03 Text:	Not reported
State04 Checkbox:	Not reported
State04 Number:	79200
State04 Text:	Liquid
State05 Checkbox:	Not reported
State05 Text:	Not reported
State06 Checkbox:	Not reported
State06 Text:	Not reported
State07 Checkbox:	Not reported

LORDEN OIL CO. 69 FITCHBURG RD AYER MA (Continued) **S105596272**

State07 Text:	Rt 495 to Rt2 to Rt 2A
State1 Contact Field:	Our own transports
State Label Code:	MA2013
Trade Secret:	Not reported

Location:

Record Key:	CLTR201394Q37Z0222ET
Chem Inv Record Id:	CVTR201394Q35N02128U
Type Code:	Above ground tank
Pressure Code:	Ambient pressure
Temperature Code:	Ambient temperature
Location:	69 Fitchburg Rd Ayer MA
Amount:	1944400
Amount Unit:	pounds
Last Modified:	8/25/2014

Acute:	Not reported
Ave Amount:	58000
Ave Amount Code:	08
Chem Inv Record Id:	CVTR201394Q3CJ0230MU
Chem Same As Last Yr:	Not reported
Chronic:	T
CICAS:	86290-81-5
CI EHS Chemical:	Not reported
CI Last Modified:	8/25/2014
Days On Site:	365
Entered Chemical Name:	Gasoline
Fire:	T
Gas:	Not reported
Liquid:	T
Max Amount:	58000
Max Amount Code:	08
Max Amt Container:	58000
Mixture:	Not reported
Pressure:	Not reported
Pure:	T
Reactive:	Not reported
Solid:	Not reported
State01 Checkbox:	Not reported
State01 Number:	11000
State01 Text:	Not reported
State02 Checkbox:	T
State02 Number:	3
State02 Text:	Year
State03 Checkbox:	Not reported
State03 Number:	31900
State03 Text:	Not reported
State04 Checkbox:	Not reported
State04 Number:	31900
State04 Text:	Liquid
State05 Checkbox:	Not reported
State05 Text:	Not reported
State06 Checkbox:	Not reported
State06 Text:	Not reported
State07 Checkbox:	Not reported
State07 Text:	Rt 495 t0 Rt 2 to Rt 2A
State1 Contact Field:	Our own transports

LORDEN OIL CO. 69 FITCHBURG RD AYER MA (Continued) **S105596272**

State Label Code:	MA2013
Trade Secret:	Not reported

Location:

Record Key:	CLTR201394Q3F8024CB7
Chem Inv Record Id:	CVTR201394Q3CJ0230MU
Type Code:	Above ground tank
Pressure Code:	Ambient pressure
Temperature Code:	Ambient temperature
Location:	69 Fitchburg Rd Ayer MA
Amount:	58000
Amount Unit:	pounds
Last Modified:	8/25/2014

Acute:	Not reported
Ave Amount:	254400
Ave Amount Code:	10
Chem Inv Record Id:	CVTR201394Q3K7025SB9
Chem Same As Last Yr:	Not reported
Chronic:	T
CICAS:	74-98-6
CI EHS Chemical:	Not reported
CI Last Modified:	8/25/2014
Days On Site:	365
Entered Chemical Name:	Liquified Petroleum Gas
Fire:	T
Gas:	Not reported
Liquid:	T
Max Amount:	254400
Max Amount Code:	10
Max Amt Container:	254400
Mixture:	Not reported
Pressure:	Not reported
Pure:	T
Reactive:	Not reported
Solid:	Not reported
State01 Checkbox:	Not reported
State01 Number:	12000
State01 Text:	Not reported
State02 Checkbox:	T
State02 Number:	4
State02 Text:	Week
State03 Checkbox:	Not reported
State03 Number:	50880
State03 Text:	Not reported
State04 Checkbox:	Not reported
State04 Number:	50880
State04 Text:	Liquid
State05 Checkbox:	Not reported
State05 Text:	Not reported
State06 Checkbox:	Not reported
State06 Text:	Not reported
State07 Checkbox:	Not reported
State07 Text:	Mass Pike to Rt 190 to Rt 290 to Rt 2 to Rt 2A
State1 Contact Field:	Our own transport
State Label Code:	MA2013
Trade Secret:	Not reported

LORDEN OIL CO. 69 FITCHBURG RD AYER MA (Continued) **S105596272**

Location:

Record Key:	CLTR201394Q3MF026QTG
Chem Inv Record Id:	CVTR201394Q3K7025SB9
Type Code:	Above ground tank
Pressure Code:	Ambient pressure
Temperature Code:	Ambient temperature
Location:	69 Fitchburg Rd Ayer MA
Amount:	Not reported
Amount Unit:	pounds
Last Modified:	8/25/2014

G29 **AVS INC** **FINDS** **1009433019**
ESE **60 FITCHBURG RD** **ECHO** **N/A**
1/4-1/2 **AYER, MA 01432**
0.426 mi.
2247 ft. **Site 1 of 2 in cluster G**

Relative:
Lower

Actual:
223 ft.

FINDS:

Registry ID: 110024321973

Environmental Interest/Information System
MA-EPICS - Massachussetts Environmental Protection Integrated Computer System

ECHO:

Envid:	1009433019
Registry ID:	110024321973
DFR URL:	http://echo.epa.gov/detailed_facility_report?fid=110024321973

G30 **AVS INC** **HW GEN** **S112557473**
ESE **60 FITCHBURG RD** **N/A**
1/4-1/2 **AYER, MA 01432**
0.426 mi.
2247 ft. **Site 2 of 2 in cluster G**

Relative:
Lower

Actual:
223 ft.

HW GEN:

EPA Id:	MV5087720710
RCRA Generator Status:	Not reported
State Generator Status:	VQG-MA

31 South 1/4-1/2 0.452 mi. 2386 ft. | **MAIN PUMP STATION (WASTE WATER)**
131 MCPHERSON ROAD
AYER, MA 01432 | **TIER 2** | **S112291919**
N/A

Relative: Lower

Actual: 221 ft.

TIER 2:

Report Year:	2015
Facility Id:	FATR2015000000001623
Facility Dept:	Not reported
Latitude:	42.5672
Longitude:	-71.6064
Mailing Address:	85 Walker Road
Mailing City/State/Zip:	01464
Mailing Country:	United States
Notes:	Not reported
All Chemicals Same As Last Yr:	Not reported
Date Signed:	02/02/2016
Dike Or Other Safeguard:	F
Failed Validation:	Not reported
Date Modified:	05/19/2016
Fees Total:	Not reported
Num Of Employees:	0
Site Coord Abbreviated?:	F
Site Map:	F
State Label Code:	Not reported
Submitted By:	JOHN CORMIER
Validation Report:	Not reported
Fire District:	Not reported
Latlong Location Description:	Not reported
Latlong Method:	Not reported

H32 ESE 1/2-1 0.545 mi. 2876 ft. | **HANNAFORD SUPERMARKET 8010**
22 FITCHBURG RD
AYER, MA 01432 | **FINDS** | **1017376754**
ECHO | **N/A**

Site 1 of 7 in cluster H

Relative: Lower

Actual: 223 ft.

FINDS:

Registry ID: 110061096781

Environmental Interest/Information System

RCRAInfo is a national information system that supports the Resource Conservation and Recovery Act (RCRA) program through the tracking of events and activities related to facilities that generate, transport, and treat, store, or dispose of hazardous waste. RCRAInfo allows RCRA program staff to track the notification, permit, compliance, and corrective action activities required under RCRA.

MA-EPICS - Massachussetts Environmental Protection Integrated Computer System

HANNAFORD SUPERMARKET 8010 (Continued) **1017376754**

ECHO:
Envid: 1017376754
Registry ID: 110061096781
DFR URL: http://echo.epa.gov/detailed_facility_report?fid=110061096781

H33
ESE
1/2-1
0.545 mi.
2876 ft.

Relative:
Lower

Actual:
223 ft.

HANNAFORD SUPERMARKET 8010 **RCRA NonGen / NLR** **1016957511**
22 FITCHBURG RD **MAC300097862**
AYER, MA 01432

Site 2 of 7 in cluster H

RCRA NonGen / NLR:
Date form received by agency: 01/31/2015
Facility name: HANNAFORD SUPERMARKET 8010
Facility address: 22 FITCHBURG RD
ROUTE 2A
AYER, MA 01432
EPA ID: MAC300097862
Contact: MIKE LITTRELL
Contact address: 22 FITCHBURG RD ROUTE 2A
AYER, MA 014320000
Contact country: US
Contact telephone: (978) 772-7593
Contact email: MITRELL@HANNAFORD.COM
EPA Region: 01
Classification: Non-Generator
Description: Handler: Non-Generators do not presently generate hazardous waste

Owner/Operator Summary:
Owner/operator name: VICTORY DISTRIBUTORS LLC
Owner/operator address: 22 FITCHBURG RD ROUTE 2A
AYER, MA 01432
Owner/operator country: US
Owner/operator telephone: Not reported
Legal status: Private
Owner/Operator Type: Operator
Owner/Op start date: 03/20/2003
Owner/Op end date: Not reported

Owner/operator name: AIR 22 LLC
Owner/operator address: 22 FITCHBURG RD ROUTE 2A
AYER, MA 01432
Owner/operator country: US
Owner/operator telephone: Not reported
Legal status: Private
Owner/Operator Type: Owner
Owner/Op start date: 03/20/2003
Owner/Op end date: Not reported

Handler Activities Summary:
U.S. importer of hazardous waste: No
Mixed waste (haz. and radioactive): No
Recycler of hazardous waste: No
Transporter of hazardous waste: No
Treater, storer or disposer of HW: No
Underground injection activity: No

HANNAFORD SUPERMARKET 8010 (Continued) **1016957511**

On-site burner exemption: No
Furnace exemption: No
Used oil fuel burner: No
Used oil processor: No
User oil refiner: No
Used oil fuel marketer to burner: No
Used oil Specification marketer: No
Used oil transfer facility: No
Used oil transporter: No

Historical Generators:
Date form received by agency: 11/05/2014
Site name: HANNAFORD SUPERMARKET 8010
Classification: Small Quantity Generator

. Waste code: D001
. Waste name: IGNITABLE WASTE

. Waste code: D002
. Waste name: CORROSIVE WASTE

. Waste code: D035
. Waste name: METHYL ETHYL KETONE

. Waste code: D039
. Waste name: TETRACHLOROETHYLENE

. Waste code: P075
. Waste name: NICOTINE, & SALTS (OR) PYRIDINE, 3-(1-METHYL-2-PYRROLIDINYL)-,(S)-, & SALTS

. Waste code: MA01
. Waste name: WASTE OIL

. Waste code: MA95
. Waste name: UNIVERSAL WASTE

Violation Status: No violations found

H34 **EDR Hist Auto** **1015318247**
ESE **21 FITCHBURG RD** **N/A**
1/2-1 **AYER, MA 01432**
0.558 mi.
2944 ft. **Site 3 of 7 in cluster H**

Relative:
Lower

Actual:
223 ft.

EDR Historical Auto Stations:
Name: TURBO LUBE
Year: 1999
Address: 21 FITCHBURG RD

Name: TURBO LUBE
Year: 2000
Address: 21 FITCHBURG RD

Name: TURBO LUBE
Year: 2001
Address: 21 FITCHBURG RD

(Continued) **1015318247**

Name: TURBO LUBE
Year: 2002
Address: 21 FITCHBURG RD

Name: TURBO LUBE
Year: 2003
Address: 21 FITCHBURG RD

Name: TURBO LUBE
Year: 2006
Address: 21 FITCHBURG RD

Name: TURBO LUBE
Year: 2007
Address: 21 FITCHBURG RD

Name: TURBO LUBE
Year: 2009
Address: 21 FITCHBURG RD

Name: TURBO LUBE
Year: 2010
Address: 21 FITCHBURG RD

Name: TURBO LUBE
Year: 2011
Address: 21 FITCHBURG RD

Name: TURBO LUBE
Year: 2012
Address: 21 FITCHBURG RD

H35 **TURBO LUBE** **RCRA NonGen / NLR** **1016168837**
ESE **21 FITCHBURG RD** **FINDS** **MAC300093150**
1/2-1 **AYER, MA 01432** **ECHO**
0.558 mi.
2944 ft. **Site 4 of 7 in cluster H**

Relative:
Lower

Actual:
223 ft.

RCRA NonGen / NLR:
Date form received by agency: 08/08/2013
Facility name: TURBO LUBE
Facility address: 21 FITCHBURG RD
AYER, MA 01432
EPA ID: MAC300093150
Contact: CLAYTON ARVIDSON
Contact address: 21 FITCHBURG RD
AYER, MA 014320000
Contact country: US
Contact telephone: 9784308586X9787
Contact email: TURBOLUBE@VERIZON.NET
EPA Region: 01
Land type: Private
Classification: Non-Generator
Description: Handler: Non-Generators do not presently generate hazardous waste

Owner/Operator Summary:
Owner/operator name: CLAYTON ARVIDSON/ TURBO LUBE

TURBO LUBE (Continued) **1016168837**

Owner/operator address: 21 FITCHBURG RD
AYER, MA 01432
Owner/operator country: US
Owner/operator telephone: Not reported
Legal status: Private
Owner/Operator Type: Owner
Owner/Op start date: 01/01/1989
Owner/Op end date: Not reported

Owner/operator name: CLAYTON ARVIDSON/ TURBO LUBE
Owner/operator address: 21 FITCHBURG RD
AYER, MA 01432
Owner/operator country: US
Owner/operator telephone: Not reported
Legal status: Private
Owner/Operator Type: Operator
Owner/Op start date: 01/01/1989
Owner/Op end date: Not reported

Handler Activities Summary:
U.S. importer of hazardous waste: No
Mixed waste (haz. and radioactive): No
Recycler of hazardous waste: No
Transporter of hazardous waste: No
Treater, storer or disposer of HW: No
Underground injection activity: No
On-site burner exemption: No
Furnace exemption: No
Used oil fuel burner: No
Used oil processor: No
User oil refiner: No
Used oil fuel marketer to burner: No
Used oil Specification marketer: No
Used oil transfer facility: No
Used oil transporter: No

. Waste code: MA98
. Waste name: OFF SPECIFICATION USED OIL FUEL THAT IS SHIPPED USING A HW MANIFEST

Facility Has Received Notices of Violations:
Regulation violated: Not reported
Area of violation: Generators - General
Date violation determined: 08/07/2013
Date achieved compliance: 08/08/2013
Violation lead agency: State
Enforcement action: WRITTEN INFORMAL
Enforcement action date: 09/26/2013
Enf. disposition status: Not reported
Enf. disp. status date: Not reported
Enforcement lead agency: State
Proposed penalty amount: Not reported
Final penalty amount: Not reported
Paid penalty amount: Not reported

Regulation violated: Not reported
Area of violation: State Statute or Regulation

TURBO LUBE (Continued) **1016168837**

Date violation determined: 08/07/2013
Date achieved compliance: 08/08/2013
Violation lead agency: State
Enforcement action: WRITTEN INFORMAL
Enforcement action date: 09/26/2013
Enf. disposition status: Not reported
Enf. disp. status date: Not reported
Enforcement lead agency: State
Proposed penalty amount: Not reported
Final penalty amount: Not reported
Paid penalty amount: Not reported

Evaluation Action Summary:
Evaluation date: 08/07/2013
Evaluation: COMPLIANCE EVALUATION INSPECTION ON-SITE
Area of violation: Generators - General
Date achieved compliance: 08/08/2013
Evaluation lead agency: State

Evaluation date: 08/07/2013
Evaluation: COMPLIANCE EVALUATION INSPECTION ON-SITE
Area of violation: State Statute or Regulation
Date achieved compliance: 08/08/2013
Evaluation lead agency: State

FINDS:

Registry ID: 110055929349

Environmental Interest/Information System
RCRAInfo is a national information system that supports the Resource Conservation and Recovery Act (RCRA) program through the tracking of events and activities related to facilities that generate, transport, and treat, store, or dispose of hazardous waste. RCRAInfo allows RCRA program staff to track the notification, permit, compliance, and corrective action activities required under RCRA.

MA-EPICS - Massachussetts Environmental Protection Integrated Computer System

ECHO:
Envid: 1016168837
Registry ID: 110055929349
DFR URL: http://echo.epa.gov/detailed_facility_report?fid=110055929349

H36 **ERNS** **2013056019**
ESE **21 FITCHBURG RD** **N/A**
1/2-1 **AYER, MA**
0.558 mi.
2944 ft. **Site 5 of 7 in cluster H**

Relative:
Lower

Click this hyperlink while viewing on your computer to access additional ERNS detail in the EDR Site Report.

Actual:
223 ft.

H37 ESE 1/2-1 0.558 mi. 2944 ft. — **TURBO LUBE**, **21 FITCHBURG RD**, **AYER, MA 01432** — **HW GEN** — **S113882795** / **N/A**

Site 6 of 7 in cluster H

Relative: Lower
Actual: 223 ft.

HW GEN:

EPA Id:	MAC300093150
RCRA Generator Status:	Not reported
State Generator Status:	LQG-MA

H38 ESE 1/2-1 0.583 mi. 3078 ft. — **FAMILY DOLLAR STORES OF MA INC 11443**, **19 FITCHBURG RD**, **AYER, MA 01432** — **HW GEN** — **S118421755** / **N/A**

Site 7 of 7 in cluster H

Relative: Lower
Actual: 222 ft.

HW GEN:

EPA Id:	MV9786151160
RCRA Generator Status:	VSQG
State Generator Status:	Not reported

I39 WNW 1/2-1 0.600 mi. 3167 ft. — **ADVENTURE WORLD RV**, **33 GREAT RD**, **SHIRLEY, MA 01464** — **HW GEN** — **S112560026** / **N/A**

Site 1 of 6 in cluster I

Relative: Lower
Actual: 221 ft.

HW GEN:

EPA Id:	MV9784252001
RCRA Generator Status:	VSQG
State Generator Status:	Not reported

I40 WNW 1/2-1 0.600 mi. 3167 ft. — **DEE BUS SERVICE INC**, **33 GREAT RD**, **SHIRLEY, MA 01464** — **HW GEN** — **S112560031** / **N/A**

Site 2 of 6 in cluster I

Relative: Lower
Actual: 221 ft.

HW GEN:

EPA Id:	MV9784254706
RCRA Generator Status:	VSQG
State Generator Status:	Not reported

I41 WNW 1/2-1 0.600 mi. 3167 ft. — **LEASING VENTURES INC**, **33 GREAT RD**, **SHIRLEY, MA 01464** — **FINDS ECHO** — **1014891652** / **N/A**

Site 3 of 6 in cluster I

Relative: Lower
Actual: 221 ft.

FINDS:

Registry ID:	110043892295

Environmental Interest/Information System

LEASING VENTURES INC (Continued) **1014891652**

MA-EPICS - Massachussetts Environmental Protection Integrated Computer System

ECHO:
Envid: 1014891652
Registry ID: 110043892295
DFR URL: http://echo.epa.gov/detailed_facility_report?fid=110043892295

I42 WNW 1/2-1 0.600 mi. 3167 ft. **SUPERIOOR ROOFING INDUSTRIES INC** **HW GEN** **S112560024**
33 GREAT RD **N/A**
SHIRLEY, MA 01464

Site 4 of 6 in cluster I

Relative: Lower
Actual: 221 ft.

HW GEN:
EPA Id: MV9784250808
RCRA Generator Status: VSQG
State Generator Status: VQG-MA

I43 WNW 1/2-1 0.600 mi. 3167 ft. **DEE BUS SERVICE INC** **FINDS ECHO** **1012131806**
33 GREAT RD **N/A**
SHIRLEY, MA 01464

Site 5 of 6 in cluster I

Relative: Lower
Actual: 221 ft.

FINDS:

Registry ID: 110039221482

Environmental Interest/Information System
MA-EPICS - Massachussetts Environmental Protection Integrated Computer System

ECHO:
Envid: 1012131806
Registry ID: 110039221482
DFR URL: http://echo.epa.gov/detailed_facility_report?fid=110039221482

I44 WNW 1/2-1 0.600 mi. 3167 ft. **SUPERIOR INDUSTRIES** **FINDS ECHO** **1009457234**
33 GREAT RD **N/A**
SHIRLEY, MA 01464

Site 6 of 6 in cluster I

Relative: Lower
Actual: 221 ft.

FINDS:

Registry ID: 110024840421

Environmental Interest/Information System
MA-EPICS - Massachussetts Environmental Protection Integrated Computer System

SUPERIOR INDUSTRIES (Continued) **1009457234**

ECHO:
Envid: 1009457234
Registry ID: 110024840421
DFR URL: http://echo.epa.gov/detailed_facility_report?fid=110024840421

J45 NW 1/2-1 0.611 mi. 3226 ft. **HERFCO INCORPORATED** **HW GEN** **S112560521**
9 GREAT RD **N/A**
SHIRLEY, MA 01464

Site 1 of 2 in cluster J

Relative: Lower
Actual: 257 ft.

HW GEN:
EPA Id: MV9787724758
RCRA Generator Status: VSQG
State Generator Status: SQG-MA

J46 NW 1/2-1 0.611 mi. 3226 ft. **HERFCO INCORPORATED** **FINDS ECHO** **1012104972**
9 GREAT RD **N/A**
SHIRLEY, MA 01464

Site 2 of 2 in cluster J

Relative: Lower
Actual: 257 ft.

FINDS:

Registry ID: 110039031570

Environmental Interest/Information System
MA-EPICS - Massachussetts Environmental Protection Integrated Computer System

ECHO:
Envid: 1012104972
Registry ID: 110039031570
DFR URL: http://echo.epa.gov/detailed_facility_report?fid=110039031570

K47 ESE 1/2-1 0.696 mi. 3677 ft. **K T R ENGINEERING INC** **RCRA NonGen / NLR** **1000129103**
87R FITHCBURG RD **MAD981890494**
AYER, MA 01432

Site 1 of 5 in cluster K

Relative: Lower
Actual: 239 ft.

RCRA NonGen / NLR:
Date form received by agency: 11/10/1986
Facility name: K T R ENGINEERING INC
Facility address: 87R FITHCBURG RD
AYER, MA 01432
EPA ID: MAD981890494
Mailing address: PO BOX 560
GROTON, MA 01450
Contact: JOHN GEILS
Contact address: PO BOX 560
GROTON, MA 01450
Contact country: US

K T R ENGINEERING INC (Continued) **1000129103**

Contact telephone: (508) 772-7800
Contact email: Not reported
EPA Region: 01
Land type: Private
Classification: Non-Generator
Description: Handler: Non-Generators do not presently generate hazardous waste

Owner/Operator Summary:
Owner/operator name: K T R ENGINEERING INC
Owner/operator address: PO BOX 560
GROTON, MA 01450
Owner/operator country: US
Owner/operator telephone: Not reported
Legal status: Private
Owner/Operator Type: Operator
Owner/Op start date: 03/01/1990
Owner/Op end date: 06/03/1991

Owner/operator name: K & R ENGINEERING INC
Owner/operator address: PO BOX 560
GROTON, MA 01450
Owner/operator country: US
Owner/operator telephone: Not reported
Legal status: Private
Owner/Operator Type: Owner
Owner/Op start date: 10/16/2004
Owner/Op end date: Not reported

Handler Activities Summary:
U.S. importer of hazardous waste: No
Mixed waste (haz. and radioactive): No
Recycler of hazardous waste: No
Transporter of hazardous waste: No
Treater, storer or disposer of HW: No
Underground injection activity: No
On-site burner exemption: No
Furnace exemption: No
Used oil fuel burner: No
Used oil processor: No
User oil refiner: No
Used oil fuel marketer to burner: No
Used oil Specification marketer: No
Used oil transfer facility: No
Used oil transporter: No

. Waste code: D001
. Waste name: IGNITABLE WASTE

Facility Has Received Notices of Violations:
Regulation violated: Not reported
Area of violation: Generators - General
Date violation determined: 05/19/1989
Date achieved compliance: 08/30/1989
Violation lead agency: State
Enforcement action: WRITTEN INFORMAL
Enforcement action date: 07/21/1989

K T R ENGINEERING INC (Continued) **1000129103**

Enf. disposition status:	Not reported
Enf. disp. status date:	Not reported
Enforcement lead agency:	State
Proposed penalty amount:	Not reported
Final penalty amount:	Not reported
Paid penalty amount:	Not reported

Evaluation Action Summary:

Evaluation date:	05/19/1989
Evaluation:	COMPLIANCE EVALUATION INSPECTION ON-SITE
Area of violation:	Generators - General
Date achieved compliance:	08/30/1989
Evaluation lead agency:	State

48
ENE
1/2-1
0.712 mi.
3762 ft.

WOOD OIL CO INC **UST** **U003000369**
76 GROTON SCHOOL RD **Financial Assurance** **N/A**
AYER, MA 01432

Relative:
Lower

Actual:
251 ft.

UST:

Facility:

Facility ID:	40245
Owner Id:	8010
Owner:	WOOD OIL CO INC
Owner Address:	76 GROTON SCHOOL RD
Owner City,St,Zip:	AYER, MA 01432
Telephone:	Not reported
Description:	Not reported
Facility address 2:	Not reported
Owner address 2:	Not reported
Latitude:	42.57568
Longitude:	-71.59267
Contact name:	Not reported
Contact address1:	Not reported
Contact address2:	Not reported
Contact city:	Not reported
Contact state:	Not reported
Contact zip:	Not reported
Contact email:	Not reported
Update:	2009-02-11 00:00:00
Update by:	Not reported
Fac status:	CLOSED

Tank ID:	1
Tank Status:	**Tank Removed**
Status Date:	10/10/1988
Date Installed:	01/01/1972
Capacity:	10000.00000
Contents:	Unregulate
Tank Usage:	Not reported
Tank Leak Detection:	Not reported
Pipe Leak Detection:	Not reported
Latitude:	Not reported
Longitude:	Not reported
Tank construct:	Not reported
Pipe construct:	Not reported

WOOD OIL CO INC (Continued) **U003000369**

Ptype: Not reported
Number of compartment: Not reported
Pipe install date: Not reported
Pipe leak install date: Not reported
Submersible sump: N
Submersible sump install date: Not reported
Turbine sump: N
Turbine sump sensor: N
Intermediate sump: N
Intermediate sump sensor: N
Spill bucket installed date: Not reported
Spill bucket sensor: N
Overfill protect install: Not reported
Overfill protect type: Not reported
Automatic line leak detect: Not reported
Tank corrosion type: Not reported
Leak corrosion type: Not reported

Tank ID: 2
Tank Status: Tank Removed
Status Date: 10/10/1988
Date Installed: 01/01/1972
Capacity: 10000.00000
Contents: Unregulate
Tank Usage: Not reported
Tank Leak Detection: Not reported
Pipe Leak Detection: Not reported
Latitude: Not reported
Longitude: Not reported
Tank construct: Not reported
Pipe construct: Not reported
Ptype: Not reported
Number of compartment: Not reported
Pipe install date: Not reported
Pipe leak install date: Not reported
Submersible sump: N
Submersible sump install date: Not reported
Turbine sump: N
Turbine sump sensor: N
Intermediate sump: N
Intermediate sump sensor: N
Spill bucket installed date: Not reported
Spill bucket sensor: N
Overfill protect install: Not reported
Overfill protect type: Not reported
Automatic line leak detect: Not reported
Tank corrosion type: Not reported
Leak corrosion type: Not reported

Tank ID: 3
Tank Status: Tank Removed
Status Date: 10/10/1988
Date Installed: 01/01/1936
Capacity: 500.00000
Contents: Gasoline

WOOD OIL CO INC (Continued) **U003000369**

Tank Usage: Not reported
Tank Leak Detection: Not reported
Pipe Leak Detection: Not reported
Latitude: Not reported
Longitude: Not reported
Tank construct: Not reported
Pipe construct: Not reported
Ptype: Not reported
Number of compartment: Not reported
Pipe install date: Not reported
Pipe leak install date: Not reported
Submersible sump: N
Submersible sump install date: Not reported
Turbine sump: N
Turbine sump sensor: N
Intermediate sump: N
Intermediate sump sensor: N
Spill bucket installed date: Not reported
Spill bucket sensor: N
Overfill protect install: Not reported
Overfill protect type: Not reported
Automatic line leak detect: Not reported
Tank corrosion type: Not reported
Leak corrosion type: Not reported

MA Financial Assurance 2:
Facility Id: 40245
Description: Other
Work Phone: (617) 772-3733

L49 **FMC/TULCO INC** **FINDS** **1016277964**
SE **9 BISHOP RD.** **ECHO** **N/A**
1/2-1 **AYER, MA 01432**
0.734 mi.
3873 ft. **Site 1 of 11 in cluster L**

Relative:
Lower

Actual:
221 ft.

FINDS:

Registry ID: 110009289910

Environmental Interest/Information System
CERCLIS (Comprehensive Environmental Response, Compensation, and Liability Information System) is the Superfund database that is used to support management in all phases of the Superfund program. The system contains information on all aspects of hazardous waste sites, including an inventory of sites, planned and actual site activities, and financial information.

ECHO:
Envid: 1016277964
Registry ID: 110009289910
DFR URL: http://echo.epa.gov/detailed_facility_report?fid=110009289910

L50 SE 1/2-1 0.734 mi. 3873 ft. — **FMC/TULCO INC.** **9 BISHOP RD.** **AYER, MA** — **RGA HWS** — **S115021103** **N/A**

Site 2 of 11 in cluster L

Relative: Lower
Actual: 221 ft.

RGA HWS:

1995	FMC/TULCO INC.	9 BISHOP RD.
1994	FMC/TULCO INC.	9 BISHOP RD.
1993	FMC/TULCO INC.	9 BISHOP RD.
1992	FMC/TULCO INC.	9 BISHOP RD.

L51 SE 1/2-1 0.734 mi. 3873 ft. — **TULCO INC** **9 BISHOP RD** **AYER, MA** — **RGA HWS** — **S115052568** **N/A**

Site 3 of 11 in cluster L

Relative: Lower
Actual: 221 ft.

RGA HWS:

2008	TULCO INC	9 BISHOP RD
2007	TULCO INC	9 BISHOP RD
2006	TULCO INC	9 BISHOP RD
2005	TULCO INC	9 BISHOP RD
2004	TULCO INC	9 BISHOP RD
2003	TULCO INC	9 BISHOP RD
2002	TULCO INC	9 BISHOP RD

L52 SE 1/2-1 0.734 mi. 3873 ft. — **FMC / TULCO** **9 BISHOP RD.** **AYER, MA** — **RGA HWS** — **S115021101** **N/A**

Site 4 of 11 in cluster L

Relative: Lower
Actual: 221 ft.

RGA HWS:

1991	FMC / TULCO	9 BISHOP RD.

L53 SE 1/2-1 0.734 mi. 3873 ft. — **FORMER FMC FACILITY** **9 BISHOP RD** **AYER, MA** — **RGA HWS** — **S115021896** **N/A**

Site 5 of 11 in cluster L

Relative: Lower
Actual: 221 ft.

RGA HWS:

2012	FORMER FMC FACILITY	9 BISHOP RD
2012	FORMER FMC FACILITY	9 BISHOP RD
2011	FORMER FMC FACILITY	9 BISHOP RD
2010	FORMER FMC FACILITY	9 BISHOP RD
2009	FORMER FMC FACILITY	9 BISHOP RD

L54 SE 1/2-1 0.734 mi. 3873 ft. | **FMC FACILITY**
9 BISHOP RD
AYER, MA
Site 6 of 11 in cluster L | **RGA LUST** | **S114997703**
N/A

Relative: Lower

Actual: 221 ft.

RGA LUST:

2012	FMC FACILITY	9 BISHOP RD
2011	FMC FACILITY	9 BISHOP RD
2010	FMC FACILITY	9 BISHOP RD
2009	FMC FACILITY	9 BISHOP RD
2008	FMC FACILITY	9 BISHOP RD
2007	FMC FACILITY	9 BISHOP RD
2006	FMC FACILITY	9 BISHOP RD
2005	FMC FACILITY	9 BISHOP RD
2004	FMC FACILITY	9 BISHOP RD
2003	FMC FACILITY	9 BISHOP RD

L55 SE 1/2-1 0.734 mi. 3873 ft. | **FMC/TULCO INC**
9 BISHOP RD.
AYER, MA 01432
Site 7 of 11 in cluster L | **SEMS**
SHWS
LUST
INST CONTROL
RELEASE | **1000178285**
MAD980520795

Relative: Lower

Actual: 221 ft.

SEMS:

Site ID:	100696
EPA ID:	MAD980520795
Federal Facility:	N
NPL:	Not on the NPL
Non NPL Status:	Other Cleanup Activity: State-Lead Cleanup

Following information was gathered from the prior CERCLIS update completed in 10/2013:

Site ID:	0100696
EPA ID:	MAD980520795
Facility County:	MIDDLESEX
Short Name:	FMC/TULCO INC
Congressional District:	05
IFMS ID:	Not reported
SMSA Number:	Not reported
USGC Hydro Unit:	01070004
Federal Facility:	Not a Federal Facility
DMNSN Number:	0.00000
Site Orphan Flag:	N
RCRA ID:	Not reported
USGS Quadrangle:	Not reported
Site Init By Prog:	Not reported
NFRAP Flag:	Not reported
Parent ID:	Not reported
RST Code:	Not reported
EPA Region:	01
Classification:	Not reported
Site Settings Code:	Not reported
NPL Status:	Not on the NPL
DMNSN Unit Code:	Not reported
RBRAC Code:	Not reported
RResp Fed Agency Code:	Not reported
Non NPL Status:	Other Cleanup Activity: State-Lead Cleanup
Non NPL Status Date:	08/17/00
Site Fips Code:	25017
CC Concurrence Date:	/ /

FMC/TULCO INC (Continued) **1000178285**

CC Concurrence FY: Not reported
Alias EPA ID: Not reported
Site FUDS Flag: Not reported

CERCLIS Site Contact Name(s):
Contact ID: 1270187.00000
Contact Name: Nancy Smith
Contact Tel: (617) 918-1436
Contact Title: Site Assessment Manager (SAM)
Contact Email: Not reported

CERCLIS Site Alias Name(s):
Alias ID: 101
Alias Name: FMC CORP.
Alias Address: Not reported
MA
Alias ID: 201
Alias Name: TULCO INC
Alias Address: Not reported
MA
Alias Comments: Not reported
Site Description: The MA DEP has recommended that this site be assigned a state lead code. A site-specific letter of recommendation will be forwarded to EPA later this year.The MA DEP has recommended that this site be assigned a state lead code. A site-specific letter of recommendation will be forwarded to EPA later this year.

CERCLIS Assessment History:

Action Code: 001
Action: DISCOVERY
Date Started: / /
Date Completed: 06/01/81
Priority Level: Not reported
Operable Unit: SITEWIDE
Primary Responsibility: EPA Fund-Financed
Planning Status: Not reported
Urgency Indicator: Not reported
Action Anomaly: Not reported

Action Code: 001
Action: PRELIMINARY ASSESSMENT
Date Started: / /
Date Completed: 01/01/84
Priority Level: Higher priority for further assessment
Operable Unit: SITEWIDE
Primary Responsibility: EPA Fund-Financed
Planning Status: Not reported
Urgency Indicator: Not reported
Action Anomaly: Not reported

Action Code: 001
Action: SITE INSPECTION
Date Started: / /
Date Completed: 08/24/84

FMC/TULCO INC (Continued) **1000178285**

Priority Level:	Low priority for further assessment
Operable Unit:	SITEWIDE
Primary Responsibility:	EPA Fund-Financed
Planning Status:	Not reported
Urgency Indicator:	Not reported
Action Anomaly:	Not reported

Action Code:	001
Action:	SITE REASSESSMENT
Date Started:	/ /
Date Completed:	08/02/01
Priority Level:	Low priority for further assessment
Operable Unit:	SITEWIDE
Primary Responsibility:	EPA Fund-Financed
Planning Status:	Not reported
Urgency Indicator:	Not reported
Action Anomaly:	Not reported

SHWS:

Release Tracking Number/Current Status:	2-0018397 / URAM
Release Town:	AYER
Notification Date:	11/01/2011
Category:	120 DY
Associated ID:	Not reported
Current Status:	**URAM**
Status Date:	11/02/2011
Phase:	Not reported
Response Action Outcome:	-
Oil Or Haz Material:	Hazardous Material
Location Type:	INDUSTRIAL
Location Type:	PRIVPROP
Location Type:	RIGHTOFWAY
Source:	UNKNOWN

Click here to access the MA DEP site for this facility:

Chemicals:

Chemical:	METALS
Quantity:	0 milligrams per kilogram
Chemical:	PESTICIDES
Quantity:	0 milligrams per kilogram

Actions:

Action Type:	Release Disposition
Action Status:	Reportable Release under MGL 21E
Action Date:	11/1/2011
Response Action Outcome:	Not reported
Action Type:	Utility-related Abatement Measure
Action Status:	Notice of Intent to Conduct a URAM
Action Date:	11/1/2011
Response Action Outcome:	Not reported
Action Type:	RLFA

FMC/TULCO INC (Continued) **1000178285**

Action Status:	FLDD1A
Action Date:	11/16/2011
Response Action Outcome:	Not reported

Action Type:	Utility-related Abatement Measure
Action Status:	Level I - Technical Screen Audit
Action Date:	11/16/2011
Response Action Outcome:	Not reported

Action Type:	Utility-related Abatement Measure
Action Status:	Notification of URAM Received
Action Date:	11/2/2011
Response Action Outcome:	Not reported

Action Type:	Utility-related Abatement Measure
Action Status:	Completion Statement Received
Action Date:	2/27/2012
Response Action Outcome:	Not reported

Action Type:	Utility-related Abatement Measure
Action Status:	Level I - Technical Screen Audit
Action Date:	4/3/2012
Response Action Outcome:	Not reported

Release Tracking Number/Current Status:	2-0000020 / TIERI
Release Town:	AYER
Notification Date:	01/15/1987
Category:	NONE
Associated ID:	2-0000020
Current Status:	**TIERI**
Status Date:	07/01/1994
Phase:	Not reported
Response Action Outcome:	-
Oil Or Haz Material:	Hazardous Material
Location Type:	MANUFACT
Location Type:	FORMER
Source:	LANDFILL

Click here to access the MA DEP site for this facility:

Chemicals:

Chemical:	ARSENIC
Quantity:	Not reported

Actions:

Action Type:	Partial RAO for this RTN
Action Status:	Level I - Technical Screen Audit
Action Date:	1/10/2003
Response Action Outcome:	Not reported

Action Type:	Activity and Use Limitation
Action Status:	Level I - Technical Screen Audit
Action Date:	1/13/2010
Response Action Outcome:	Not reported

FMC/TULCO INC (Continued) **1000178285**

Action Type: Release Abatement Measure
Action Status: Completion Statement Received
Action Date: 1/22/2002
Response Action Outcome: Not reported

Action Type: An activity type that is related to an Audit
Action Status: NOA
Action Date: 1/24/2005
Response Action Outcome: Not reported

Action Type: Activity and Use Limitation
Action Status: Level I - Technical Screen Audit
Action Date: 1/27/2004
Response Action Outcome: Not reported

Action Type: Response Action Outcome - RAO
Action Status: Inspection and Monitoring Report Received
Action Date: 1/28/2016
Response Action Outcome: Not reported

Action Type: Partial RAO for this RTN
Action Status: RAO Statement Received
Action Date: 1/7/2003
Response Action Outcome: Not reported

Action Type: Partial RAO for this RTN
Action Status: Level I - Technical Screen Audit
Action Date: 1/8/2010
Response Action Outcome: Not reported

Action Type: Release Abatement Measure
Action Status: Written Plan Received
Action Date: 10/11/1996
Response Action Outcome: Not reported

Action Type: Tier Classification
Action Status: Permit Extension Received
Action Date: 10/13/1999
Response Action Outcome: Not reported

Action Type: Release Abatement Measure
Action Status: Written Plan Received
Action Date: 10/22/1998
Response Action Outcome: Not reported

Action Type: Utility-related Abatement Measure
Action Status: Completion Statement Received
Action Date: 10/8/2002
Response Action Outcome: Not reported

Action Type: Utility-related Abatement Measure
Action Status: NPERTN
Action Date: 10/8/2002
Response Action Outcome: Not reported

Action Type: Utility-related Abatement Measure
Action Status: Status or Interim Report Received

FMC/TULCO INC (Continued) **1000178285**

Action Date: 11/10/2006
Response Action Outcome: Not reported

Action Type: Utility-related Abatement Measure
Action Status: Status or Interim Report Received
Action Date: 11/13/2007
Response Action Outcome: Not reported

Action Type: Utility-related Abatement Measure
Action Status: Status or Interim Report Received
Action Date: 11/14/2005
Response Action Outcome: Not reported

Action Type: Response Action Outcome - RAO
Action Status: Inspection and Monitoring Report Received
Action Date: 11/16/2010
Response Action Outcome: Not reported

Action Type: Utility-related Abatement Measure
Action Status: Level I - Technical Screen Audit
Action Date: 11/17/2006
Response Action Outcome: Not reported

Action Type: Utility-related Abatement Measure
Action Status: Level I - Technical Screen Audit
Action Date: 11/21/2005
Response Action Outcome: Not reported

Action Type: Phase 2
Action Status: Completion Statement Received
Action Date: 11/25/2002
Response Action Outcome: Not reported

Action Type: Phase 1
Action Status: Completion Statement Received
Action Date: 11/25/2002
Response Action Outcome: Not reported

Action Type: Release Abatement Measure
Action Status: Level I - Technical Screen Audit
Action Date: 11/8/2002
Response Action Outcome: Not reported

Action Type: Release Abatement Measure
Action Status: Completion Statement Received
Action Date: 11/9/1999
Response Action Outcome: Not reported

Action Type: Response Action Outcome - RAO
Action Status: Level I - Technical Screen Audit
Action Date: 12/1/2010
Response Action Outcome: Not reported

Action Type: Response Action Outcome - RAO
Action Status: Inspection and Monitoring Report Received
Action Date: 12/10/2010
Response Action Outcome: Not reported

FMC/TULCO INC (Continued) **1000178285**

Action Type: Phase 5
Action Status: Completion Statement Received
Action Date: 12/11/2009
Response Action Outcome: Not reported

Action Type: Activity and Use Limitation
Action Status: Transmittal, Notice, or Notification Received
Action Date: 12/11/2009
Response Action Outcome: Not reported

Action Type: Partial RAO for this RTN
Action Status: RAO Statement Received
Action Date: 12/11/2009
Response Action Outcome: Not reported

Action Type: Response Action Outcome - RAO
Action Status: Inspection and Monitoring Report Received
Action Date: 12/12/2011
Response Action Outcome: Not reported

Action Type: Tier Classification
Action Status: RTN Linked to TCLASS Via Tier Classification Submittal
Action Date: 12/16/2002
Response Action Outcome: Not reported

Action Type: Partial RAO for this RTN
Action Status: Level I - Technical Screen Audit
Action Date: 12/28/2009
Response Action Outcome: Not reported

Action Type: Release Abatement Measure
Action Status: Completion Statement Received
Action Date: 12/29/2004
Response Action Outcome: Not reported

Action Type: Response Action Outcome - RAO
Action Status: Inspection and Monitoring Report Received
Action Date: 12/7/2012
Response Action Outcome: Not reported

Action Type: Partial RAO for this RTN
Action Status: RAO Statement Received
Action Date: 12/9/2002
Response Action Outcome: Not reported

Action Type: Phase 1
Action Status: Completion Statement Received
Action Date: 12/9/2002
Response Action Outcome: Not reported

Action Type: Response Action Outcome - RAO
Action Status: Periodic Review Opinion Evaluating Temp Solution
Action Date: 12/9/2014
Response Action Outcome: Not reported

Action Type: Compliance and Enforcement Action
Action Status: ACO

FMC/TULCO INC (Continued) **1000178285**

Action Date: 2/11/2004
Response Action Outcome: Not reported

Action Type: Compliance and Enforcement Action
Action Status: Notice of Non-Compliance Issued
Action Date: 2/12/1999
Response Action Outcome: Not reported

Action Type: Response Action Outcome - RAO
Action Status: Inspection and Monitoring Report Received
Action Date: 2/12/2014
Response Action Outcome: Not reported

Action Type: Response Action Outcome - RAO
Action Status: Inspection and Monitoring Report Received
Action Date: 2/12/2015
Response Action Outcome: Not reported

Action Type: Phase 3
Action Status: Completion Statement Received
Action Date: 2/19/1999
Response Action Outcome: Not reported

Action Type: Release Abatement Measure
Action Status: Status or Interim Report Received
Action Date: 2/19/1999
Response Action Outcome: Not reported

Action Type: Partial RAO for this RTN
Action Status: Level I - Technical Screen Audit
Action Date: 2/19/2003
Response Action Outcome: Not reported

Action Type: Phase 3
Action Status: Level I - Technical Screen Audit
Action Date: 2/20/2003
Response Action Outcome: Not reported

Action Type: Phase 4
Action Status: Level I - Technical Screen Audit
Action Date: 2/24/2009
Response Action Outcome: Not reported

Action Type: RLFA
Action Status: FLDRAN
Action Date: 2/3/2005
Response Action Outcome: Not reported

Action Type: Response Action Outcome - RAO
Action Status: Level I - Technical Screen Audit
Action Date: 2/8/2011
Response Action Outcome: Not reported

Action Type: Phase 4
Action Status: Completion Statement Received
Action Date: 2/9/2009
Response Action Outcome: Not reported

FMC/TULCO INC (Continued) **1000178285**

Action Type: Phase 4
Action Status: As-Built Construction Report Received
Action Date: 2/9/2009
Response Action Outcome: Not reported

Action Type: An activity type that is related to an Audit
Action Status: Notice of Non-compliance related to an Audit
Action Date: 3/22/2005
Response Action Outcome: Not reported

Action Type: Partial RAO for this RTN
Action Status: Level III - Comprehensive Audit
Action Date: 3/22/2005
Response Action Outcome: Not reported

Action Type: RLFA
Action Status: FLDRUN
Action Date: 3/25/2014
Response Action Outcome: Not reported

Action Type: RLFA
Action Status: FLDRUN
Action Date: 3/27/1997
Response Action Outcome: Not reported

Action Type: Activity and Use Limitation
Action Status: Level II - Audit Inspection
Action Date: 3/28/2014
Response Action Outcome: Not reported

Action Type: An activity type that is related to an Audit
Action Status: NAFNVD
Action Date: 3/28/2014
Response Action Outcome: Not reported

Action Type: Response Action Outcome - RAO
Action Status: Level I - Technical Screen Audit
Action Date: 3/31/2015
Response Action Outcome: Not reported

Action Type: Tier Classification
Action Status: Legal Notice Published
Action Date: 4/25/2001
Response Action Outcome: Not reported

Action Type: Tier Classification
Action Status: Public Comment Period Initiated on Submittal
Action Date: 4/25/2001
Response Action Outcome: Not reported

Action Type: Utility-related Abatement Measure
Action Status: Status or Interim Report Received
Action Date: 5/11/2007
Response Action Outcome: Not reported

Action Type: Utility-related Abatement Measure
Action Status: Level I - Technical Screen Audit

FMC/TULCO INC (Continued) **1000178285**

Action Date: 5/14/2008
Response Action Outcome: Not reported

Action Type: Utility-related Abatement Measure
Action Status: Status or Interim Report Received
Action Date: 5/17/2006
Response Action Outcome: Not reported

Action Type: Utility-related Abatement Measure
Action Status: Completion Statement Received
Action Date: 5/8/2008
Response Action Outcome: Not reported

Action Type: Response Action Outcome - RAO
Action Status: Inspection and Monitoring Report Received
Action Date: 6/10/2011
Response Action Outcome: Not reported

Action Type: Response Action Outcome - RAO
Action Status: Inspection and Monitoring Report Received
Action Date: 6/11/2012
Response Action Outcome: Not reported

Action Type: Response Action Outcome - RAO
Action Status: Inspection and Monitoring Report Received
Action Date: 6/12/2013
Response Action Outcome: Not reported

Action Type: Utility-related Abatement Measure
Action Status: Level I - Technical Screen Audit
Action Date: 6/19/2007
Response Action Outcome: Not reported

Action Type: Utility-related Abatement Measure
Action Status: Level I - Technical Screen Audit
Action Date: 6/2/2006
Response Action Outcome: Not reported

Action Type: Response Action Outcome - RAO
Action Status: Level I - Technical Screen Audit
Action Date: 6/23/2011
Response Action Outcome: Not reported

Action Type: Response Action Outcome - RAO
Action Status: Level I - Technical Screen Audit
Action Date: 6/5/2014
Response Action Outcome: Not reported

Action Type: Tier Classification
Action Status: Tier 1B Classification
Action Date: 7/1/1994
Response Action Outcome: Not reported

Action Type: Tier Classification
Action Status: Permit Effective Date
Action Date: 7/1/1994
Response Action Outcome: Not reported

FMC/TULCO INC (Continued) **1000178285**

Action Type:	TREGS
Action Status:	BWSC05
Action Date:	7/1/1994
Response Action Outcome:	Not reported

Action Type:	Tier Classification
Action Status:	Transmittal, Notice, or Notification Received
Action Date:	7/1/1994
Response Action Outcome:	Not reported

Action Type:	Utility-related Abatement Measure
Action Status:	NPERTN
Action Date:	7/15/2005
Response Action Outcome:	Not reported

Action Type:	Activity and Use Limitation
Action Status:	Action Status or AUL Terminated
Action Date:	7/19/2005
Response Action Outcome:	Not reported

Action Type:	Activity and Use Limitation
Action Status:	Transmittal, Notice, or Notification Received
Action Date:	7/19/2005
Response Action Outcome:	Not reported

Action Type:	Phase 2
Action Status:	Level I - Technical Screen Audit
Action Date:	7/22/2002
Response Action Outcome:	Not reported

Action Type:	Phase 3
Action Status:	Level I - Technical Screen Audit
Action Date:	7/22/2002
Response Action Outcome:	Not reported

Action Type:	Release Abatement Measure
Action Status:	Written Plan Received
Action Date:	7/25/2003
Response Action Outcome:	Not reported

Action Type:	RLFA
Action Status:	FLDRUN
Action Date:	7/29/2008
Response Action Outcome:	Not reported

Action Type:	Phase 2
Action Status:	Completion Statement Received
Action Date:	7/31/1997
Response Action Outcome:	Not reported

Action Type:	Phase 2
Action Status:	Scope of Work Received
Action Date:	8/14/2000
Response Action Outcome:	Not reported

Action Type:	Activity and Use Limitation
Action Status:	Transmittal, Notice, or Notification Received

FMC/TULCO INC (Continued) **1000178285**

Action Date: 8/14/2003
Response Action Outcome: Not reported

Action Type: An activity type that is related to an Audit
Action Status: NAFNVD
Action Date: 8/14/2008
Response Action Outcome: Not reported

Action Type: Phase 4
Action Status: Level II - Audit Inspection
Action Date: 8/14/2008
Response Action Outcome: Not reported

Action Type: Release Abatement Measure
Action Status: Status or Interim Report Received
Action Date: 8/18/1999
Response Action Outcome: Not reported

Action Type: RLFA
Action Status: FOLOFF
Action Date: 8/19/2004
Response Action Outcome: Not reported

Action Type: Response Action Outcome - RAO
Action Status: Inspection and Monitoring Report Received
Action Date: 8/19/2015
Response Action Outcome: Not reported

Action Type: Utility-related Abatement Measure
Action Status: NPERTN
Action Date: 8/2/2002
Response Action Outcome: Not reported

Action Type: Release Abatement Measure
Action Status: Written Plan Received
Action Date: 8/22/2001
Response Action Outcome: Not reported

Action Type: Utility-related Abatement Measure
Action Status: Level I - Technical Screen Audit
Action Date: 8/23/2005
Response Action Outcome: Not reported

Action Type: Partial RAO for this RTN
Action Status: RAO Statement Received
Action Date: 8/25/2003
Response Action Outcome: Not reported

Action Type: A Notice sent to a Potentially Responsible Party (PRP)
Action Status: A MassDEP piece of correspondence was issued (approvals, NORs, etc.
Action Date: 8/29/1984
Response Action Outcome: Not reported

Action Type: Release Disposition
Action Status: Valid Transition Site
Action Date: 8/29/1984
Response Action Outcome: Not reported

FMC/TULCO INC (Continued) **1000178285**

Action Type: Activity and Use Limitation
Action Status: Level I - Technical Screen Audit
Action Date: 8/3/2005
Response Action Outcome: Not reported

Action Type: Phase 5
Action Status: Status or Interim Report Received
Action Date: 8/5/2009
Response Action Outcome: Not reported

Action Type: Phase 3
Action Status: Level I - Technical Screen Audit
Action Date: 9/12/2005
Response Action Outcome: Not reported

Action Type: Response Action Outcome - RAO
Action Status: Inspection and Monitoring Report Received
Action Date: 9/12/2014
Response Action Outcome: Not reported

Action Type: Phase 4
Action Status: Level I - Technical Screen Audit
Action Date: 9/16/2005
Response Action Outcome: Not reported

Action Type: Phase 5
Action Status: Level I - Technical Screen Audit
Action Date: 9/2/2009
Response Action Outcome: Not reported

Action Type: Tier Classification
Action Status: Permit Effective Date
Action Date: 9/7/2001
Response Action Outcome: Not reported

Action Type: Phase 4
Action Status: Written Plan Received
Action Date: 9/7/2005
Response Action Outcome: Not reported

Action Type: Phase 3
Action Status: Revised Statement or Transmittal Received
Action Date: 9/7/2005
Response Action Outcome: Not reported

Action Type: BWS20
Action Status: APPROV
Action Date: Not reported
Response Action Outcome: Not reported

LUST:

Facility:
Release Tracking Number/Current Status: 2-0014518 / RAONR
Status Date: 12/16/2002
Source Type: UST

FMC/TULCO INC (Continued) **1000178285**

Release Town:	AYER
Notification Date:	10/17/2002
Category:	72 HR
Associated ID:	2-0000020
Phase:	Not reported
Response Action Outcome:	-
Oil Or Haz Material:	Not reported
Location Type:	INDUSTRIAL
Location Type:	COMMERCIAL
Source:	UST

Click here to access the MA DEP site for this facility:

Chemicals:

Chemical:	NAPL
Quantity:	Not reported

Actions:

Action Type:	An activity type that is related to an Audit
Action Status:	NOA
Action Date:	1/24/2005
Response Action Outcome:	Not reported
Action Type:	Activity and Use Limitation
Action Status:	Level I - Technical Screen Audit
Action Date:	1/27/2004
Response Action Outcome:	Not reported
Action Type:	Tier Classification
Action Status:	Permit Extension Received
Action Date:	10/13/1999
Response Action Outcome:	Not reported
Action Type:	Immediate Response Action
Action Status:	IRA Assessment Only
Action Date:	10/17/2002
Response Action Outcome:	Not reported
Action Type:	Release Disposition
Action Status:	Reportable Release under MGL 21E
Action Date:	10/17/2002
Response Action Outcome:	Not reported
Action Type:	A Notice sent to a Potentially Responsible Party (PRP)
Action Status:	A MassDEP piece of correspondence was issued (approvals, NORs, etc.
Action Date:	11/5/2002
Response Action Outcome:	Not reported
Action Type:	Tier Classification
Action Status:	RTN Linked to TCLASS Via Tier Classification Submittal
Action Date:	12/16/2002
Response Action Outcome:	Not reported
Action Type:	RNF

FMC/TULCO INC (Continued) **1000178285**

Action Status: Reportable Release under MGL 21E
Action Date: 12/16/2002
Response Action Outcome: Not reported

Action Type: RAO Not Required
Action Status: Linked to a Tier Classified Site
Action Date: 12/16/2002
Response Action Outcome: Not reported

Action Type: An activity type that is related to an Audit
Action Status: Notice of Non-compliance related to an Audit
Action Date: 3/22/2005
Response Action Outcome: Not reported

Action Type: Compliance and Enforcement Action
Action Status: Interim Deadline Letter Issued
Action Date: 3/22/2005
Response Action Outcome: Not reported

Action Type: Activity and Use Limitation
Action Status: Level II - Audit Inspection
Action Date: 3/28/2014
Response Action Outcome: Not reported

Action Type: An activity type that is related to an Audit
Action Status: NAFNVD
Action Date: 3/28/2014
Response Action Outcome: Not reported

Action Type: Tier Classification
Action Status: Legal Notice Published
Action Date: 4/25/2001
Response Action Outcome: Not reported

Action Type: Tier Classification
Action Status: Public Comment Period Initiated on Submittal
Action Date: 4/25/2001
Response Action Outcome: Not reported

Action Type: Tier Classification
Action Status: Tier 1B Classification
Action Date: 7/1/1994
Response Action Outcome: Not reported

Action Type: Tier Classification
Action Status: Permit Effective Date
Action Date: 7/1/1994
Response Action Outcome: Not reported

Action Type: Tier Classification
Action Status: Transmittal, Notice, or Notification Received
Action Date: 7/1/1994
Response Action Outcome: Not reported

Action Type: Activity and Use Limitation
Action Status: Action Status or AUL Terminated
Action Date: 7/19/2005

FMC/TULCO INC (Continued) **1000178285**

Response Action Outcome: Not reported

Action Type: Activity and Use Limitation
Action Status: Transmittal, Notice, or Notification Received
Action Date: 8/14/2003
Response Action Outcome: Not reported

Action Type: Activity and Use Limitation
Action Status: Level I - Technical Screen Audit
Action Date: 8/3/2005
Response Action Outcome: Not reported

Action Type: A Notice sent to a Potentially Responsible Party (PRP)
Action Status: ALSENT
Action Date: 9/2/2003
Response Action Outcome: Not reported

Action Type: Tier Classification
Action Status: Permit Effective Date
Action Date: 9/7/2001
Response Action Outcome: Not reported

INST CONTROL:
Release Tracking Number: 2-0014518
Action Type: AUL
Action Stat: RECPT
Action Date: 08/14/2003
Response Action Outcome: -

Release Tracking Number: 2-0014518
Action Type: AUL
Action Stat: SNAUDI
Action Date: 03/28/2014
Response Action Outcome: -

Release Tracking Number: 2-0014518
Action Type: AUL
Action Stat: TERMIN
Action Date: 07/19/2005
Response Action Outcome: -

Release Tracking Number: 2-0014518
Action Type: AUL
Action Stat: TSAUD
Action Date: 01/27/2004
Response Action Outcome: -

Release Tracking Number: 2-0014518
Action Type: AUL
Action Stat: TSAUD
Action Date: 08/03/2005
Response Action Outcome: -

Release Tracking Number: 2-0000020
Action Type: AUL
Action Stat: RECPT

FMC/TULCO INC (Continued) **1000178285**

Action Date: 07/19/2005
Response Action Outcome: -

Release Tracking Number: 2-0000020
Action Type: AUL
Action Stat: RECPT
Action Date: 08/14/2003
Response Action Outcome: -

Release Tracking Number: 2-0000020
Action Type: AUL
Action Stat: RECPT
Action Date: 12/11/2009
Response Action Outcome: -

Release Tracking Number: 2-0000020
Action Type: AUL
Action Stat: SNAUDI
Action Date: 03/28/2014
Response Action Outcome: -

Release Tracking Number: 2-0000020
Action Type: AUL
Action Stat: TERMIN
Action Date: 07/19/2005
Response Action Outcome: -

Release Tracking Number: 2-0000020
Action Type: AUL
Action Stat: TSAUD
Action Date: 01/13/2010
Response Action Outcome: -

Release Tracking Number: 2-0000020
Action Type: AUL
Action Stat: TSAUD
Action Date: 01/27/2004
Response Action Outcome: -

Release Tracking Number: 2-0000020
Action Type: AUL
Action Stat: TSAUD
Action Date: 08/03/2005
Response Action Outcome: -

Release:
Release Tracking Number/Current Status: 2-0000020 / TIERI
Primary ID: 2-0000020
Official City: AYER
Notification: 01/15/1987
Category: NONE
Status Date: 07/01/1994
Phase: Not reported
Response Action Outcome: -
Oil / Haz Material Type: Hazardous Material

FMC/TULCO INC (Continued) **1000178285**

Click here to access the MA DEP site for this facility:

Release Tracking Number/Current Status:	2-0014518 / RAONR
Primary ID:	2-0000020
Official City:	AYER
Notification:	10/17/2002
Category:	72 HR
Status Date:	12/16/2002
Phase:	Not reported
Response Action Outcome:	-
Oil / Haz Material Type:	Not reported

Click here to access the MA DEP site for this facility:

Release Tracking Number/Current Status:	2-0018397 / URAM
Primary ID:	Not reported
Official City:	AYER
Notification:	11/01/2011
Category:	120 DY
Status Date:	11/02/2011
Phase:	Not reported
Response Action Outcome:	-
Oil / Haz Material Type:	Hazardous Material

Click here to access the MA DEP site for this facility:

L56 **FMC/TULCO INC** **RGA HWS** **S115021104**
SE **9 BISHOP RD** **N/A**
1/2-1 **AYER, MA**
0.734 mi.
3873 ft. **Site 8 of 11 in cluster L**

Relative:
Lower

Actual:
221 ft.

RGA HWS:

2001	FMC/TULCO INC	9 BISHOP RD
2000	FMC/TULCO INC	9 BISHOP RD
1999	FMC/TULCO INC	9 BISHOP RD
1998	FMC/TULCO INC	9 BISHOP RD
1997	FMC/TULCO INC	9 BISHOP RD
1996	FMC/TULCO INC	9 BISHOP RD

L57 **PARK ST GARAGE** **HW GEN** **S112557477**
SE **7 BISHOP RD** **N/A**
1/2-1 **AYER, MA 01432**
0.734 mi.
3876 ft. **Site 9 of 11 in cluster L**

Relative:
Lower

Actual:
222 ft.

HW GEN:

EPA Id:	MV5087727040
RCRA Generator Status:	Not reported
State Generator Status:	SQG-MA

L58 SE 1/2-1 0.734 mi. 3876 ft. | **PARK ST GARAGE**
7 BISHOP RD
AYER, MA 01432 | **FINDS ECHO** | **1009434140 N/A**

Site 10 of 11 in cluster L

Relative: Lower

Actual: 222 ft.

FINDS:

Registry ID: 110024364864

Environmental Interest/Information System
MA-EPICS - Massachussetts Environmental Protection Integrated Computer System

ECHO:

Envid:	1009434140
Registry ID:	110024364864
DFR URL:	http://echo.epa.gov/detailed_facility_report?fid=110024364864

K59 ESE 1/2-1 0.738 mi. 3899 ft. | **AMMONIA STENCH**
RTE. 2A, RTE. 111
AYER, MA | **SPILLS** | **S101039018 N/A**

Site 2 of 5 in cluster K

Relative: Lower

Actual: 257 ft.

MA Spills:

Facility ID:	0000	Spill ID:	C91-0471
Staff Lead:	SCHERER, M	Date Entered:	Not reported
Last Entered:	19910924	First Response:	19910906
Spill Date:	19910906	Spill Time:	Not reported
Report Date:	19910906	Report Time:	Not reported
Case Closed:	YES	Mat Type:	HAZARDOUS
Virgin Waste:	------	Contam Soil:	Not reported
Env Impact:	Not reported	Other Impact:	Not reported
Material:	AMMONIA	Other Material:	Not reported
Qty Reported:	FUMES	Qty Actual:	UNKNOWN
Qty Reported:	----------	Qty Actual:	GALLONS
CAS No:	07644-41-7	PCB Lev (ppm):	NONE
Source:	----------	Other Source:	Not reported
Incident:	----------	Other Incdnt:	Not reported
Cleanup Type:	---	Contractor:	NOT USED
Referral:	NO	LUST Elig:	NO
Report Prep:	Not reported	Category:	Not reported
Notifier:	EPA, TOM CONDON		
Notif Tel:	Not reported		
Days/Close:	1		

K60 ESE 1/2-1 0.739 mi. 3901 ft. | **DUCHESNES BODY & FENDER WORKS**
106 PARK ST
AYER, MA 01432 | **FINDS ECHO** | **1016192443 N/A**

Site 3 of 5 in cluster K

Relative: Lower

Actual: 231 ft.

FINDS:

Registry ID: 110003468275

Environmental Interest/Information System
RCRAInfo is a national information system that supports the Resource Conservation and Recovery Act (RCRA) program through the tracking of events and activities related to facilities that generate, transport, and treat, store, or dispose of hazardous waste. RCRAInfo allows RCRA program staff to track the notification, permit, compliance, and corrective action activities required under RCRA.

ECHO:

Envid:	1016192443
Registry ID:	110003468275
DFR URL:	http://echo.epa.gov/detailed_facility_report?fid=110003468275

K61 ESE 1/2-1 0.739 mi. 3901 ft. | **DUCHESNES BODY & FENDER WORKS**
106 PARK ST
AYER, MA 01432 | **RCRA NonGen / NLR** | **1000241060 MAD981214679**

Site 4 of 5 in cluster K

Relative: Lower

Actual: 231 ft.

RCRA NonGen / NLR:

Date form received by agency:	08/19/1986
Facility name:	DUCHESNES BODY & FENDER WORKS
Facility address:	106 PARK ST AYER, MA 01432
EPA ID:	MAD981214679
Contact:	PAUL DUCHESNE
Contact address:	106 PARK ST AYER, MA 01432
Contact country:	US
Contact telephone:	(508) 692-3029
Contact email:	Not reported
EPA Region:	01
Land type:	Private
Classification:	Non-Generator
Description:	Handler: Non-Generators do not presently generate hazardous waste

Owner/Operator Summary:

Owner/operator name:	PAUL DUCHESNE
Owner/operator address:	106 PARK ST AYER, MA 01432
Owner/operator country:	US
Owner/operator telephone:	Not reported
Legal status:	Private
Owner/Operator Type:	Owner
Owner/Op start date:	10/16/2004
Owner/Op end date:	Not reported

Owner/operator name: DUCHESNES BODY & FENDER WORKS

DUCHESNES BODY & FENDER WORKS (Continued) **1000241060**

Owner/operator address: 106 PARK ST
AYER, MA 01432
Owner/operator country: US
Owner/operator telephone: Not reported
Legal status: Private
Owner/Operator Type: Operator
Owner/Op start date: 03/01/1990
Owner/Op end date: 06/30/1991

Handler Activities Summary:
U.S. importer of hazardous waste: No
Mixed waste (haz. and radioactive): No
Recycler of hazardous waste: No
Transporter of hazardous waste: No
Treater, storer or disposer of HW: No
Underground injection activity: No
On-site burner exemption: No
Furnace exemption: No
Used oil fuel burner: No
Used oil processor: No
User oil refiner: No
Used oil fuel marketer to burner: No
Used oil Specification marketer: No
Used oil transfer facility: No
Used oil transporter: No

. Waste code: D001
. Waste name: IGNITABLE WASTE

Violation Status: No violations found

Evaluation Action Summary:
Evaluation date: 01/07/1992
Evaluation: FOLLOW-UP INSPECTION
Area of violation: Not reported
Date achieved compliance: Not reported
Evaluation lead agency: State

K62 **PINE KNOLL MOBIL HOME SITES** **LAST** **S104000305**
ESE **11 GROTON SCHOOL RD LOT 4** **RELEASE** **N/A**
1/2-1 **AYER, MA**
0.740 mi.
3906 ft. **Site 5 of 5 in cluster K**

Relative:
Lower

Actual:
260 ft.

LAST:
Release Tracking Number/Current Status: 2-0012799 / RAO
Source Type: AST
Release Town: AYER
Notification Date: 05/25/1999
Category: TWO HR
Associated ID: Not reported
Status Date: 06/01/2000
Phase: Not reported
Response Action Outcome: A2 - A permanent solution has been achieved. Contamination has not been reduced to background.
Oil Or Haz Material: Hazardous Material

Chemicals:

PINE KNOLL MOBIL HOME SITES (Continued) **S104000305**

Chemical: KEROSENE
Quantity: 95 gallons
Location Type: RESIDNTIAL
Source: AST

Actions:

Action Type: Immediate Response Action
Action Status: Oral Approval of Plan or Action
Action Date: 5/25/1999
Response Action Outcome: A permanent solution has been achieved. Contamination has not been reduced to background.

Action Type: RLFA
Action Status: FLDD1U
Action Date: 5/25/1999
Response Action Outcome: A permanent solution has been achieved. Contamination has not been reduced to background.

Action Type: A Notice sent to a Potentially Responsible Party (PRP)
Action Status: FLDISS
Action Date: 5/25/1999
Response Action Outcome: A permanent solution has been achieved. Contamination has not been reduced to background.

Action Type: Release Disposition
Action Status: Reportable Release under MGL 21E
Action Date: 5/25/1999
Response Action Outcome: A permanent solution has been achieved. Contamination has not been reduced to background.

Action Type: RLFA
Action Status: FOLOFF
Action Date: 5/25/1999
Response Action Outcome: A permanent solution has been achieved. Contamination has not been reduced to background.

Action Type: Response Action Outcome - RAO
Action Status: RAO Statement Received
Action Date: 6/1/2000
Response Action Outcome: A permanent solution has been achieved. Contamination has not been reduced to background.

Action Type: RLFA
Action Status: FOLOFF
Action Date: 6/10/1999
Response Action Outcome: A permanent solution has been achieved. Contamination has not been reduced to background.

Action Type: RLFA
Action Status: FOLOFF
Action Date: 6/16/1999
Response Action Outcome: A permanent solution has been achieved. Contamination has not been reduced to background.

Action Type: A Notice sent to a Potentially Responsible Party (PRP)
Action Status: A MassDEP piece of correspondence was issued (approvals, NORs, etc.
Action Date: 6/18/1999
Response Action Outcome: A permanent solution has been achieved. Contamination has not been

PINE KNOLL MOBIL HOME SITES (Continued) **S104000305**

reduced to background.

Action Type: RLFA
Action Status: FOLOFF
Action Date: 6/2/1999
Response Action Outcome: A permanent solution has been achieved. Contamination has not been reduced to background.

Action Type: Response Action Outcome - RAO
Action Status: Fee Received - FMCRA Use Only
Action Date: 6/2/2000
Response Action Outcome: A permanent solution has been achieved. Contamination has not been reduced to background.

Action Type: RLFA
Action Status: FOLOFF
Action Date: 6/7/1999
Response Action Outcome: A permanent solution has been achieved. Contamination has not been reduced to background.

Action Type: Immediate Response Action
Action Status: Oral Approval of a Modified Plan
Action Date: 6/7/1999
Response Action Outcome: A permanent solution has been achieved. Contamination has not been reduced to background.

Action Type: RLFA
Action Status: FOLOFF
Action Date: 7/26/1999
Response Action Outcome: A permanent solution has been achieved. Contamination has not been reduced to background.

Release:
Release Tracking Number/Current Status: 2-0012799 / RAO
Primary ID: Not reported
Official City: AYER
Notification: 05/25/1999
Category: TWO HR
Status Date: 06/01/2000
Phase: Not reported
Response Action Outcome: A2 - A permanent solution has been achieved. Contamination has not been reduced to background.
Oil / Haz Material Type: Hazardous Material

Click here to access the MA DEP site for this facility:

M63
ESE
1/2-1
0.747 mi.
3945 ft.

100 PARK ST
AYER, MA 01432

Site 1 of 2 in cluster M

EDR Hist Auto **1015118399**
N/A

Relative:
Lower

Actual:
228 ft.

EDR Historical Auto Stations:

Name: MY MECHANIC
Year: 1999
Address: 100 PARK ST

Name: MOTORSPORTS
Year: 2000
Address: 100 PARK ST

Name: MY MECHANIC
Year: 2001
Address: 100 PARK ST

Name: MOTORSPORTS
Year: 2002
Address: 100 PARK ST

Name: MY MECHANIC
Year: 2003
Address: 100 PARK ST

Name: MOTORSPORTS
Year: 2004
Address: 100 PARK ST

Name: MY MECHANIC
Year: 2005
Address: 100 PARK ST

Name: MY MECHANIC
Year: 2006
Address: 100 PARK ST

Name: NORTHEAST MUFFLER & BRAKE
Year: 2007
Address: 100 PARK ST

Name: NORTHEAST MUFFLER & BRAKE
Year: 2008
Address: 100 PARK ST

Name: MY MECHANIC
Year: 2009
Address: 100 PARK ST

Name: NORTHEAST MUFFLER & BRAKE
Year: 2010
Address: 100 PARK ST

Name: NORTHEAST MUFFLER & BRAKE
Year: 2011
Address: 100 PARK ST

(Continued) **1015118399**

Name: SEELEY AUTOMOTIVE SERVICES
Year: 2012
Address: 100 PARK ST

M64 ESE 1/2-1 0.747 mi. 3945 ft. | **MY MECHANIC** | **FINDS** | **1016192611**
100 PARK ST | **ECHO** | **N/A**
AYER, MA 01432

Site 2 of 2 in cluster M

Relative: Lower

Actual: 228 ft.

FINDS:

Registry ID: 110003485096

Environmental Interest/Information System
RCRAInfo is a national information system that supports the Resource Conservation and Recovery Act (RCRA) program through the tracking of events and activities related to facilities that generate, transport, and treat, store, or dispose of hazardous waste. RCRAInfo allows RCRA program staff to track the notification, permit, compliance, and corrective action activities required under RCRA.

MA-EPICS - Massachussetts Environmental Protection Integrated Computer System

ECHO:
Envid: 1016192611
Registry ID: 110003485096
DFR URL: http://echo.epa.gov/detailed_facility_report?fid=110003485096

N65 SSW 1/2-1 0.759 mi. 4008 ft. | **MULTI-USE TRAINING RANGES** | **UXO** | **1018150444**
N/A
AYER, MA

Site 1 of 2 in cluster N

Relative: Lower

Actual: 206 ft.

UXO:
DoD Component: FUDS
Sort Order: 5
Installation Name: FT DEVENS
Facility Address 2: Not reported
Site ID: 01OEW
Site Type: Unexploded Munitions and Ordnance Area
Latitude: 42.563611
Longitude: -71.611111

N66 SSW 1/2-1 0.759 mi. 4008 ft. | **FT DEVENS** | **FUDS** | **1009484598** **N/A**

AYER, MA

Site 2 of 2 in cluster N

Relative: Lower

Actual: 206 ft.

FUDS:

EPA Region:	01
Congressional District:	03
FUDS Number:	D01MA0587
State:	MA
Facility Name:	FT DEVENS
Fiscal Year:	2013
City:	AYER
Federal Facility ID:	MA9799F9363
Telephone:	978-318-8238
INST ID:	55146
County:	MIDDLESEX
RAB:	Not reported
CORPS_DIST:	New England District (NAE)
NPL Status:	Not Listed
CTC:	285.60000000000002
Current Owner:	Local Government; Other Federal Government; State Government
Future Prog:	Not reported
Description:	Between 1917 and 1919, the United States acquired approximately 11,000 acres by lease for the construction of Camp Devens. (The leases terminated by 1922.) Fee acquisition for Camp/Fort Devens totaled over 10,000 acres. Between 1919 and 1921, the United States purchased and condemned some 4876 acres fee. An additional 5289.25 acres, more or less (5287.16 acres fee, 2.0 acres easement, and 0.09 acre lease), were acquired for the fort by purchase and condemnation after 1 July 1940. Also, the Army used an area of unknown acreage (less than 60 acres) sometime after 1917; however, CENED could not find any documentation (other than photographs and maps) of the Army's right to use this area. Approximately 9,313 acres are still under DOD control. Another 717 acres, more or less, will be addressed at a later date in an amended FDE. This FDE addresses approximately 136.5 acres fee and an unknown acreage used perhaps by implied license. It is not known what structures were present at the time of DOD acquisition. The Army, the Works Progress Administration, and the Civilian Conservation Corps built many structures typical of Army camps. Much of the construction was completed prior to the Second World War. No entity other than the Department of Defense had control over the site during the period of Department of Defense use. It is believed that the Army ceased using the area possibly under implied license prior to 1942.The terms of any license are not known. On 9 December 1955, the Acting Secretary of the Army conveyed, by quitclaim deed, approximately 60 acres to the Commonwealth of Massachusetts for use by the Army National Guard. This deed included a recapture clause allowing the Federal Government to reenter the property in a time of war or other national emergency if the property is deemed ''useful or necessary for military, air or naval purposes, or in the interest of nati
Current Program:	Not reported
History:	The Army used the property to construct Camp Devens, which was operated as a training location for recruits. The Army used portions of the site for munitions testing and storage. Some of the site was used as a target range. Camp Devens was redesignated Fort Devens in 1931.
Latitude Degree:	42

FT DEVENS (Continued) **1009484598**

Latitude Minute: 33
Latitude Second: 10
Latitude Direction: N
Longitude Degree: -71
Longitude Minute: 36
Longitude Second: 52
Longitude Direction: E

FUDS:
Inst ID: 55146
FUDS Number: D01MA0587
Facility Name: FT DEVENS
PHASE: 4
ARC: Y
DIST: NAE
MMRP: Y
MRA ID: D01MA058701R01

Inst ID: 55146
FUDS Number: D01MA0587
Facility Name: FT DEVENS
PHASE: 4
ARC: Y
DIST: NAE
MMRP: Y
MRA ID: D01MA058701R01

Inst ID: 55146
FUDS Number: D01MA0587
Facility Name: FT DEVENS
PHASE: 4
ARC: Y
DIST: NAE
MMRP: Y
MRA ID: D01MA058701R01

FUDS:
Inst ID: 55146
FUDS Number: D01MA0587
Facility Name: FT DEVENS
PHASE: 4
Site ID: 01
DIST: NAE
MMRP: Y
MRA ID: D01MA058701R01
PROJ NO: D01MA058701

Inst ID: 55146
FUDS Number: D01MA0587
Facility Name: FT DEVENS
PHASE: 4
Site ID: 01
DIST: NAE
MMRP: Y
MRA ID: D01MA058701R01
PROJ NO: D01MA058701

FT DEVENS (Continued) **1009484598**

Inst ID:	55146
FUDS Number:	D01MA0587
Facility Name:	FT DEVENS
PHASE:	4
Site ID:	01
DIST:	NAE
MMRP:	Y
MRA ID:	D01MA058701R01
PROJ NO:	D01MA058701

L67 **MY MECHANIC** **RCRA NonGen / NLR** **1000297188**
SE **100 PARK ST** **MAD985267970**
1/2-1 **AYER, MA 01432**
0.759 mi.
4009 ft. **Site 11 of 11 in cluster L**

Relative:
Lower

Actual:
223 ft.

RCRA NonGen / NLR:

Date form received by agency:	04/29/1988
Facility name:	MY MECHANIC
Facility address:	100 PARK ST AYER, MA 01432
EPA ID:	MAD985267970
Mailing address:	100 PARK ST UNIT 7 RTE 2 AYER, MA 01432
Contact:	PHILLIP MULLIN
Contact address:	100 PARK ST UNIT 7 RTE 2 AYER, MA 01432
Contact country:	US
Contact telephone:	(508) 772-3277
Contact email:	Not reported
EPA Region:	01
Land type:	Private
Classification:	Non-Generator
Description:	Handler: Non-Generators do not presently generate hazardous waste

Owner/Operator Summary:

Owner/operator name:	MY MECHANIC
Owner/operator address:	100 PARK ST UNIT 7 RTE 2 AYER, MA 01432
Owner/operator country:	US
Owner/operator telephone:	Not reported
Legal status:	Private
Owner/Operator Type:	Operator
Owner/Op start date:	03/01/1990
Owner/Op end date:	Not reported

Owner/operator name:	PHILLIP MULLIN
Owner/operator address:	100 PARK ST UNIT 7 RTE 2 AYER, MA 01432
Owner/operator country:	US
Owner/operator telephone:	Not reported
Legal status:	Private
Owner/Operator Type:	Owner
Owner/Op start date:	10/16/2004
Owner/Op end date:	Not reported

MY MECHANIC (Continued) **1000297188**

Handler Activities Summary:

U.S. importer of hazardous waste:	No
Mixed waste (haz. and radioactive):	No
Recycler of hazardous waste:	No
Transporter of hazardous waste:	No
Treater, storer or disposer of HW:	No
Underground injection activity:	No
On-site burner exemption:	No
Furnace exemption:	No
Used oil fuel burner:	No
Used oil processor:	No
User oil refiner:	No
Used oil fuel marketer to burner:	No
Used oil Specification marketer:	No
Used oil transfer facility:	No
Used oil transporter:	No

Facility Has Received Notices of Violations:

Regulation violated:	Not reported
Area of violation:	Generators - General
Date violation determined:	03/31/1989
Date achieved compliance:	06/30/1989
Violation lead agency:	State
Enforcement action:	WRITTEN INFORMAL
Enforcement action date:	05/18/1989
Enf. disposition status:	Not reported
Enf. disp. status date:	Not reported
Enforcement lead agency:	State
Proposed penalty amount:	Not reported
Final penalty amount:	Not reported
Paid penalty amount:	Not reported

Evaluation Action Summary:

Evaluation date:	03/31/1989
Evaluation:	COMPLIANCE EVALUATION INSPECTION ON-SITE
Area of violation:	Generators - General
Date achieved compliance:	06/30/1989
Evaluation lead agency:	State

---

68 **LEAD** **S110821623**
ENE **5 ROSEWOOD AVE** **N/A**
1/2-1 **AYER, MA 01432**
0.830 mi.
4383 ft.

Relative:
Lower

Actual:
247 ft.

LEAD:

Community:	Ayer
Unit:	Not reported
Inspector Name:	Joseph Cataldo
Inspector License Number:	3147
Activity Type:	INSPECT
Activity Date:	11/30/2010
Start Work Date:	Not reported
Activity Descriptions:	Comprehensive Initial Inspection
Outcomes:	No Hazards Found

Community: Ayer

(Continued) **S110821623**

Unit:	Not reported
Inspector Name:	Joseph Cataldo
Inspector License Number:	3147
Activity Type:	COMPLIANCE
Activity Date:	11/30/2010
Start Work Date:	Not reported
Activity Descriptions:	Letter of Full Initial Insp Comp
Outcomes:	Issued

O69 **LEAD** **S107299164**
East **17 VERNON ST** **N/A**
1/2-1 **AYER, MA 01432**
0.841 mi.
4441 ft. **Site 1 of 5 in cluster O**

Relative:
Lower

Actual:
257 ft.

LEAD:

Community:	Ayer
Unit:	Not reported
Inspector Name:	Amy Franklin
Inspector License Number:	2171
Activity Type:	INSPECT
Activity Date:	06/09/1994
Start Work Date:	Not reported
Activity Descriptions:	Comprehensive Initial Inspection
Outcomes:	Hazards Found

P70 **LEAD** **S112295230**
West **2 KITTRIDGE RD** **N/A**
1/2-1 **SHIRLEY, MA**
0.848 mi.
4480 ft. **Site 1 of 2 in cluster P**

Relative:
Lower

Actual:
260 ft.

LEAD:

Community:	Shirley
Unit:	B
Inspector Name:	Greg Galeota
Inspector License Number:	1594
Activity Type:	INSPECT
Activity Date:	10/08/1996
Start Work Date:	Not reported
Activity Descriptions:	Comprehensive Initial Inspection
Outcomes:	Hazards Found

P71 **LEAD** **S107307593**
West **2 KITTRIDGE ST** **N/A**
1/2-1 **SHIRLEY, MA**
0.848 mi.
4480 ft. **Site 2 of 2 in cluster P**

Relative:
Lower

Actual:
260 ft.

LEAD:

Community:	Shirley
Unit:	B
Inspector Name:	Greg Galeota
Inspector License Number:	1594
Activity Type:	INSPECT

(Continued) **S107307593**

Activity Date:	10/08/1996
Start Work Date:	Not reported
Activity Descriptions:	Comprehensive Initial Inspection
Outcomes:	Hazards Found
Community:	Shirley
Unit:	B
Inspector Name:	Greg Galeota
Inspector License Number:	1594
Activity Type:	COMPLIANCE
Activity Date:	04/11/1997
Start Work Date:	Not reported
Activity Descriptions:	Letter of Full Deleading Comp
Outcomes:	Issued

O72 **ERNS** **96518833**
East **22 VARNING ST** **N/A**
1/2-1 **BOSTON, MA**
0.867 mi.
4578 ft. **Site 2 of 5 in cluster O**

Relative:
Lower

Click this hyperlink while viewing on your computer to access additional ERNS detail in the EDR Site Report.

Actual:
255 ft.

O73 **EDR Hist Auto** **1015218823**
East **14 VERNON ST** **N/A**
1/2-1 **AYER, MA 01432**
0.887 mi.
4683 ft. **Site 3 of 5 in cluster O**

Relative:
Lower

EDR Historical Auto Stations:

Name:	MICKLE AUTO
Year:	2007
Address:	14 VERNON ST
Name:	MICKLE AUTO
Year:	2008
Address:	14 VERNON ST

Actual:
248 ft.

O74 **LEAD** **S112297723**
East **12 JONATHAN DR** **N/A**
1/2-1 **AYER, MA 01432**
0.889 mi.
4692 ft. **Site 4 of 5 in cluster O**

Relative:
Lower

LEAD:

Community:	Ayer
Unit:	Not reported
Inspector Name:	Michelle Lemay
Inspector License Number:	3764
Activity Type:	INSPECT
Activity Date:	09/13/2012
Start Work Date:	01/30/2013
Activity Descriptions:	Comprehensive Initial Inspection
Outcomes:	Hazards Found

Actual:
248 ft.

(Continued) **S112297723**

Community:	Ayer
Unit:	Not reported
Inspector Name:	Michelle Lemay
Inspector License Number:	3764
Activity Type:	INSPECT
Activity Date:	02/04/2013
Start Work Date:	01/30/2013
Activity Descriptions:	Final Deleading Reinspection
Outcomes:	Passed

Community:	Ayer
Unit:	Not reported
Inspector Name:	Michelle Lemay
Inspector License Number:	3764
Activity Type:	COMPLIANCE
Activity Date:	02/04/2013
Start Work Date:	01/30/2013
Activity Descriptions:	Letter of Full Deleading Comp
Outcomes:	Issued

Q75 **AYER WASTEWATER TREATMENT FACILITY** **FINDS** **1004518106**
South **86 BROOK STREET** **ECHO** **N/A**
1/2-1 **AYER, MA 01432**
0.889 mi.
4693 ft. **Site 1 of 2 in cluster Q**

Relative:
Lower

Actual:
234 ft.

FINDS:

Registry ID: 110006618794

Environmental Interest/Information System

ICIS (Integrated Compliance Information System) is the Integrated Compliance Information System and provides a database that, when complete, will contain integrated Enforcement and Compliance information across most of EPA's programs. The vision for ICIS is to replace EPA's independent databases that contain Enforcement data with a single repository for that information. Currently, ICIS contains all Federal Administrative and Judicial enforcement actions. This information is maintained in ICIS by EPA in the Regional offices and it Headquarters. A future release of ICIS will replace the Permit Compliance System (PCS) which supports the NPDES and will integrate that information with Federal actions already in the system. ICIS also has the capability to track other activities occurring in the Region that support Compliance and Enforcement programs. These include; Incident Tracking, Compliance Assistance, and Compliance Monitoring.

ECHO:

Envid:	1004518106
Registry ID:	110006618794
DFR URL:	http://echo.epa.gov/detailed_facility_report?fid=110006618794

Q76 **AYER WASTEWATER TREATMENT FACILITY** **ICIS** **1011560219**
South **86 BROOK STREET** **N/A**
1/2-1 **AYER, MA 01432**
0.889 mi.
4693 ft. **Site 2 of 2 in cluster Q**

Relative:
Lower

Actual:
234 ft.

ICIS:

Enforcement Action ID:	01-1997-0164
FRS ID:	110006618794
Program ID:	CWNS 25000172001
Action Name:	AYER, TOWN OF
Full Address:	86 BROOK STREET AYER MA 01432
State:	Massachusetts
Facility Name:	AYER WASTEWATER TREATMENT FACILITY
Facility Address:	86 BROOK STREET AYER, MA 01432
Enforcement Action Type:	CWA 309 AO For Compliance (Old)
Facility County:	MIDDLESEX
EPA Region #:	1

Enforcement Action ID:	01-1997-0164
FRS ID:	110006618794
Program ID:	FRS 110006618794
Action Name:	AYER, TOWN OF
Full Address:	86 BROOK STREET AYER MA 01432
State:	Massachusetts
Facility Name:	AYER WASTEWATER TREATMENT FACILITY
Facility Address:	86 BROOK STREET AYER, MA 01432
Enforcement Action Type:	CWA 309 AO For Compliance (Old)
Facility County:	MIDDLESEX
EPA Region #:	1

Enforcement Action ID:	01-1997-0008
FRS ID:	110006618794
Program ID:	CWNS 25000172001
Action Name:	AYER, TOWN OF
Full Address:	86 BROOK STREET AYER MA 01432
State:	Massachusetts
Facility Name:	AYER WASTEWATER TREATMENT FACILITY
Facility Address:	86 BROOK STREET AYER, MA 01432
Enforcement Action Type:	CWA 309G2B AO For Class II Penalties
Facility County:	MIDDLESEX
EPA Region #:	1

Enforcement Action ID:	01-1997-0008
FRS ID:	110006618794
Program ID:	FRS 110006618794
Action Name:	AYER, TOWN OF
Full Address:	86 BROOK STREET AYER MA 01432
State:	Massachusetts
Facility Name:	AYER WASTEWATER TREATMENT FACILITY
Facility Address:	86 BROOK STREET AYER, MA 01432
Enforcement Action Type:	CWA 309G2B AO For Class II Penalties
Facility County:	MIDDLESEX
EPA Region #:	1

AYER WASTEWATER TREATMENT FACILITY (Continued) **1011560219**

Program ID:	CWNS 25000172001
Facility Name:	AYER WASTEWATER TREATMENT FACILITY
Address:	86 BROOK STREET
Tribal Indicator:	N
Fed Facility:	No
NAIC Code:	Not reported
SIC Code:	Not reported

Program ID:	FRS 110006618794
Facility Name:	AYER WASTEWATER TREATMENT FACILITY
Address:	86 BROOK STREET
Tribal Indicator:	N
Fed Facility:	No
NAIC Code:	Not reported
SIC Code:	Not reported

Program ID:	CWNS 25000172001
Facility Name:	AYER WASTEWATER TREATMENT FACILITY
Address:	86 BROOK STREET
Tribal Indicator:	N
Fed Facility:	No
NAIC Code:	Not reported
SIC Code:	Not reported

Program ID:	FRS 110006618794
Facility Name:	AYER WASTEWATER TREATMENT FACILITY
Address:	86 BROOK STREET
Tribal Indicator:	N
Fed Facility:	No
NAIC Code:	Not reported
SIC Code:	Not reported

---

77 **AYER DPW** **HW GEN** **S112555001**
SSE **25 BROOK ST** **N/A**
1/2-1 **AYER, MA 01432**
0.898 mi.
4744 ft.

Relative:
Lower

Actual:
237 ft.

HW GEN:

EPA Id:	MAV000011047
RCRA Generator Status:	VSQG
State Generator Status:	VQG-MA

O78 **LEAD** **S107390814**
East **8 VERNON ST** **N/A**
1/2-1 **AYER, MA 01432**
0.899 mi.
4746 ft. **Site 5 of 5 in cluster O**

Relative:
Lower

Actual:
248 ft.

LEAD:

Community:	Ayer
Unit:	Not reported
Inspector Name:	Christine Caulfield
Inspector License Number:	1950
Activity Type:	INSPECT
Activity Date:	02/08/2005

(Continued) **S107390814**

Start Work Date: 07/27/2005
Activity Descriptions: Comprehensive Initial Inspection
Outcomes: Hazards Found

R79 **LEAD** **S107282920**
East **13 JONATHAN DR** **N/A**
1/2-1 **AYER, MA 01432**
0.917 mi.
4841 ft. **Site 1 of 2 in cluster R**

Relative:
Lower

Actual:
257 ft.

LEAD:

Community:	Ayer
Unit:	Not reported
Inspector Name:	Gary Marciello
Inspector License Number:	3169
Activity Type:	INSPECT
Activity Date:	07/25/2002
Start Work Date:	Not reported
Activity Descriptions:	Comprehensive Initial Inspection
Outcomes:	Hazards Found

Community:	Ayer
Unit:	Not reported
Inspector Name:	Gary Marciello
Inspector License Number:	3169
Activity Type:	COMPLIANCE
Activity Date:	10/30/2002
Start Work Date:	Not reported
Activity Descriptions:	Letter of Full Deleading Comp
Outcomes:	Issued

S80 **GMT TECHNOLOGIES INC DBA PHOTOJET** **FINDS** **1009431468**
SE **66 PARK ST** **ECHO** **N/A**
1/2-1 **AYER, MA 01432**
0.920 mi.
4859 ft. **Site 1 of 16 in cluster S**

Relative:
Lower

Actual:
224 ft.

FINDS:

Registry ID: 110024301780

Environmental Interest/Information System
MA-EPICS - Massachussetts Environmental Protection Integrated Computer System

ECHO:

Envid:	1009431468
Registry ID:	110024301780
DFR URL:	http://echo.epa.gov/detailed_facility_report?fid=110024301780

S81
SE
1/2-1
0.920 mi.
4859 ft.

GMT TECHNOLOGIES INC DBA PHOTOJET
66 PARK ST
AYER, MA 01432

HW GEN **S112560530**
N/A

Site 2 of 16 in cluster S

Relative:
Lower

Actual:
224 ft.

HW GEN:

EPA Id:	MV9787727788
RCRA Generator Status:	VSQG
State Generator Status:	Not reported

S82
SE
1/2-1
0.920 mi.
4859 ft.

BEST PHOTOS QUICKLY
66 PARK ST
AYER, MA 01432

FINDS **1014894230**
ECHO **N/A**

Site 3 of 16 in cluster S

Relative:
Lower

Actual:
224 ft.

FINDS:

Registry ID: 110043919631

Environmental Interest/Information System
MA-EPICS - Massachussetts Environmental Protection Integrated Computer System

ECHO:

Envid:	1014894230
Registry ID:	110043919631
DFR URL:	http://echo.epa.gov/detailed_facility_report?fid=110043919631

R83
East
1/2-1
0.926 mi.
4891 ft.

3 VICTOR DR
AYER, MA

LEAD **S107332830**
N/A

Site 2 of 2 in cluster R

Relative:
Lower

Actual:
258 ft.

LEAD:

Community:	Ayer
Unit:	Not reported
Inspector Name:	Christine Caulfield
Inspector License Number:	1950
Activity Type:	INSPECT
Activity Date:	10/05/2002
Start Work Date:	02/05/2003
Activity Descriptions:	Comprehensive Initial Inspection
Outcomes:	Hazards Found

Community:	Ayer
Unit:	Not reported
Inspector Name:	Christine Caulfield
Inspector License Number:	1950
Activity Type:	INSPECT
Activity Date:	10/15/2002
Start Work Date:	02/05/2003
Activity Descriptions:	Comprehensive Initial Inspection
Outcomes:	Completed - Contact CLPPP for more information

T84
East
1/2-1
0.927 mi.
4893 ft.

7 MARK ST
AYER, MA 01432

Site 1 of 4 in cluster T

LEAD **S107382379**
N/A

Relative:
Lower

Actual:
244 ft.

LEAD:

Community:	Ayer
Unit:	Not reported
Inspector Name:	Christine Caulfield
Inspector License Number:	1950
Activity Type:	INSPECT
Activity Date:	02/17/2005
Start Work Date:	Not reported
Activity Descriptions:	Comprehensive Initial Inspection
Outcomes:	Hazards Found

S85
SE
1/2-1
0.944 mi.
4985 ft.

AUBUCHON HARDWARE
61 PARK STREET
AYER, MA

Site 4 of 16 in cluster S

MERCURY **S113669854**
N/A

Relative:
Lower

Actual:
224 ft.

MERCURY:

Hours1:	Mon - Fri 7:30am - 7pm
Hours2:	Sat 7:30am - 6pm
Website:	http://www.aubuchon.com/148
Work Phone:	(978) 772-3100
Button Batteries B:	Not reported
Button Batteries R:	Not reported
Fluorescent Lamps (Incl# Cfls) B:	Not reported
Fluorescent Lamps (Incl# Cfls) R:	Yes
Thermostats B:	Not reported
Thermostats R:	Not reported
Electronics-Inc Flat Panel TV,Laptops B:	Not reported
Electronics-Inc Flat Panel TV,Laptops R:	Not reported
Other Hg Products-Thermometers Blood Press Cuffs B:	Not reported
Other Hg Products-Thermometers Blood Press Cuffs R:	Not reported
Comments:	Not reported

Hours1:	Mon - Fri 7:30am - 7pm
Hours2:	Sat 7:30am - 6pm
Website:	http://www.aubuchon.com/148
Work Phone:	(978) 772-3100
Button Batteries B:	Not reported
Button Batteries R:	Not reported
Fluorescent Lamps (Incl# Cfls) B:	Not reported
Fluorescent Lamps (Incl# Cfls) R:	Yes
Thermostats B:	Not reported
Thermostats R:	Not reported
Electronics-Inc Flat Panel TV,Laptops B:	Not reported
Electronics-Inc Flat Panel TV,Laptops R:	Not reported
Other Hg Products-Thermometers Blood Press Cuffs B:	Not reported
Other Hg Products-Thermometers Blood Press Cuffs R:	Not reported
Comments:	Not reported

U86
SE
1/2-1
0.945 mi.
4989 ft.

14 BROOK ST
AYER, MA 01432

Site 1 of 2 in cluster U

LEAD **S108709253**
N/A

Relative:
Lower

Actual:
223 ft.

LEAD:

Community:	Ayer
Unit:	Not reported
Inspector Name:	Christine Caulfield
Inspector License Number:	1950
Activity Type:	INSPECT
Activity Date:	11/28/2006
Start Work Date:	02/05/2007
Activity Descriptions:	Comprehensive Initial Inspection
Outcomes:	Hazards Found

Community:	Ayer
Unit:	Not reported
Inspector Name:	Christine Caulfield
Inspector License Number:	1950
Activity Type:	INSPECT
Activity Date:	02/08/2007
Start Work Date:	02/05/2007
Activity Descriptions:	Reoccupancy Reinspection
Outcomes:	Passed

Community:	Ayer
Unit:	Not reported
Inspector Name:	Christine Caulfield
Inspector License Number:	1950
Activity Type:	INSPECT
Activity Date:	04/24/2007
Start Work Date:	02/05/2007
Activity Descriptions:	Final Deleading Reinspection
Outcomes:	Passed

Community:	Ayer
Unit:	Not reported
Inspector Name:	Christine Caulfield
Inspector License Number:	1950
Activity Type:	COMPLIANCE
Activity Date:	04/24/2007
Start Work Date:	02/05/2007
Activity Descriptions:	Letter of Full Deleading Comp
Outcomes:	Issued

T87
East
1/2-1
0.950 mi.
5014 ft.

8 MARK ST
AYER, MA 01432

Site 2 of 4 in cluster T

EDR Hist Cleaner **1015096429**
N/A

Relative:
Lower

Actual:
239 ft.

EDR Historical Cleaners:

Name:	IDEAL CLEANERS
Year:	2011
Address:	8 MARK ST

Name:	IDEAL CLEANERS
Year:	2012

(Continued) **1015096429**

Address: 8 MARK ST

S88
SE
1/2-1
0.963 mi.
5085 ft.

AYER DPW
1 BROOK ST
AYER, MA 01432

LUST **1000519995**
RELEASE **N/A**

Site 5 of 16 in cluster S

Relative:
Lower

Actual:
223 ft.

LUST:

Facility:

Release Tracking Number/Current Status:	2-0011756 / RAO
Status Date:	10/10/2002
Source Type:	UST
Release Town:	AYER
Notification Date:	06/06/1997
Category:	72 HR
Associated ID:	Not reported
Phase:	PHASE III
Response Action Outcome:	A2 - A permanent solution has been achieved. Contamination has not been reduced to background.
Oil Or Haz Material:	Oil
Location Type:	MUNICIPAL
Source:	UST

Click here to access the MA DEP site for this facility:

Chemicals:

Chemical:	DIESEL FUEL
Quantity:	1100 parts per million
Chemical:	PETROLEUM
Quantity:	Not reported

Actions:

Action Type:	Immediate Response Action
Action Status:	Completion Statement Received
Action Date:	10/10/2002
Response Action Outcome:	A permanent solution has been achieved. Contamination has not been reduced to background.
Action Type:	Response Action Outcome - RAO
Action Status:	RAO Statement Received
Action Date:	10/10/2002
Response Action Outcome:	A permanent solution has been achieved. Contamination has not been reduced to background.
Action Type:	Phase 2
Action Status:	Completion Statement Received
Action Date:	10/10/2002
Response Action Outcome:	A permanent solution has been achieved. Contamination has not been reduced to background.
Action Type:	Immediate Response Action
Action Status:	Status or Interim Report Received
Action Date:	10/4/1997

AYER DPW (Continued) **1000519995**

Response Action Outcome: A permanent solution has been achieved. Contamination has not been reduced to background.

Action Type: Immediate Response Action
Action Status: Status or Interim Report Received
Action Date: 11/22/2000
Response Action Outcome: A permanent solution has been achieved. Contamination has not been reduced to background.

Action Type: Immediate Response Action
Action Status: Level I - Technical Screen Audit
Action Date: 11/8/2002
Response Action Outcome: A permanent solution has been achieved. Contamination has not been reduced to background.

Action Type: Response Action Outcome - RAO
Action Status: Level I - Technical Screen Audit
Action Date: 11/8/2002
Response Action Outcome: A permanent solution has been achieved. Contamination has not been reduced to background.

Action Type: Phase 2
Action Status: Level I - Technical Screen Audit
Action Date: 11/8/2002
Response Action Outcome: A permanent solution has been achieved. Contamination has not been reduced to background.

Action Type: Immediate Response Action
Action Status: Status or Interim Report Received
Action Date: 3/19/1999
Response Action Outcome: A permanent solution has been achieved. Contamination has not been reduced to background.

Action Type: Immediate Response Action
Action Status: Modified Revised or Updated Plan Received
Action Date: 3/21/2002
Response Action Outcome: A permanent solution has been achieved. Contamination has not been reduced to background.

Action Type: Immediate Response Action
Action Status: Status or Interim Report Received
Action Date: 3/21/2002
Response Action Outcome: A permanent solution has been achieved. Contamination has not been reduced to background.

Action Type: Immediate Response Action
Action Status: Written Approval of Plan
Action Date: 4/2/2002
Response Action Outcome: A permanent solution has been achieved. Contamination has not been reduced to background.

Action Type: Immediate Response Action
Action Status: Status or Interim Report Received
Action Date: 5/13/1998
Response Action Outcome: A permanent solution has been achieved. Contamination has not been reduced to background.

AYER DPW (Continued) **1000519995**

Action Type: Immediate Response Action
Action Status: Status or Interim Report Received
Action Date: 5/24/2001
Response Action Outcome: A permanent solution has been achieved. Contamination has not been reduced to background.

Action Type: Immediate Response Action
Action Status: Status or Interim Report Received
Action Date: 5/5/2000
Response Action Outcome: A permanent solution has been achieved. Contamination has not been reduced to background.

Action Type: A Notice sent to a Potentially Responsible Party (PRP)
Action Status: A MassDEP piece of correspondence was issued (approvals, NORs, etc.
Action Date: 6/23/1997
Response Action Outcome: A permanent solution has been achieved. Contamination has not been reduced to background.

Action Type: Tier Classification
Action Status: Legal Notice Published
Action Date: 6/30/1998
Response Action Outcome: A permanent solution has been achieved. Contamination has not been reduced to background.

Action Type: Tier Classification
Action Status: Transmittal, Notice, or Notification Received
Action Date: 6/4/1998
Response Action Outcome: A permanent solution has been achieved. Contamination has not been reduced to background.

Action Type: Tier Classification
Action Status: Tier 2 Classification
Action Date: 6/5/1998
Response Action Outcome: A permanent solution has been achieved. Contamination has not been reduced to background.

Action Type: Phase 1
Action Status: Completion Statement Received
Action Date: 6/5/1998
Response Action Outcome: A permanent solution has been achieved. Contamination has not been reduced to background.

Action Type: Release Disposition
Action Status: Reportable Release under MGL 21E
Action Date: 6/6/1997
Response Action Outcome: A permanent solution has been achieved. Contamination has not been reduced to background.

Action Type: RNF
Action Status: Reportable Release under MGL 21E
Action Date: 8/4/1997
Response Action Outcome: A permanent solution has been achieved. Contamination has not been reduced to background.

Action Type: Immediate Response Action
Action Status: Written Plan Received
Action Date: 8/4/1997

AYER DPW (Continued) **1000519995**

Response Action Outcome: A permanent solution has been achieved. Contamination has not been reduced to background.

Action Type: Immediate Response Action
Action Status: Status or Interim Report Received
Action Date: 9/27/1999
Response Action Outcome: A permanent solution has been achieved. Contamination has not been reduced to background.

Release:
Release Tracking Number/Current Status: 2-0011756 / RAO
Primary ID: Not reported
Official City: AYER
Notification: 06/06/1997
Category: 72 HR
Status Date: 10/10/2002
Phase: PHASE III
Response Action Outcome: A2 - A permanent solution has been achieved. Contamination has not been reduced to background.
Oil / Haz Material Type: Oil

Click here to access the MA DEP site for this facility:

S89 **AYER DPW** **RGA HWS** **S115012662**
SE **1 BROOK ST** **N/A**
1/2-1 **AYER, MA**
0.963 mi.
5085 ft. **Site 6 of 16 in cluster S**

Relative:
Lower

Actual:
223 ft.

RGA HWS:

2001	AYER DPW	1 BROOK ST
2000	AYER DPW	1 BROOK ST
1999	AYER DPW	1 BROOK ST
1998	AYER DPW	1 BROOK ST

S90 **AYER DPW** **RGA LUST** **S114994445**
SE **1 BROOK ST** **N/A**
1/2-1 **AYER, MA**
0.963 mi.
5085 ft. **Site 7 of 16 in cluster S**

Relative:
Lower

Actual:
223 ft.

RGA LUST:

2012	AYER DPW	1 BROOK ST
2011	AYER DPW	1 BROOK ST
2010	AYER DPW	1 BROOK ST
2009	AYER DPW	1 BROOK ST
2008	AYER DPW	1 BROOK ST
2007	AYER DPW	1 BROOK ST
2006	AYER DPW	1 BROOK ST
2005	AYER DPW	1 BROOK ST
2004	AYER DPW	1 BROOK ST
2003	AYER DPW	1 BROOK ST
2002	AYER DPW	1 BROOK ST

T91 **LEAD** **S108709864**
East **15 ROSEWOOD AVE** **N/A**
1/2-1 **AYER, MA 01432**
0.964 mi.
5092 ft. **Site 3 of 4 in cluster T**

Relative:
Lower

Actual:
237 ft.

LEAD:

Community:	Ayer
Unit:	Not reported
Inspector Name:	Greg Galeota
Inspector License Number:	1594
Activity Type:	INSPECT
Activity Date:	03/23/2006
Start Work Date:	Not reported
Activity Descriptions:	Determination
Outcomes:	Hazards Found

T92 **LEAD** **S107349459**
East **4 MARK ST** **N/A**
1/2-1 **AYER, MA 01432**
0.965 mi.
5094 ft. **Site 4 of 4 in cluster T**

Relative:
Lower

Actual:
237 ft.

LEAD:

Community:	Ayer
Unit:	Not reported
Inspector Name:	Christine Caulfield
Inspector License Number:	1950
Activity Type:	INSPECT
Activity Date:	01/18/2005
Start Work Date:	Not reported
Activity Descriptions:	Comprehensive Initial Inspection
Outcomes:	Hazards Found

S93 **EDR Hist Auto** **1015536439**
SE **52 PARK ST** **N/A**
1/2-1 **AYER, MA 01432**
0.975 mi.
5150 ft. **Site 8 of 16 in cluster S**

Relative:
Lower

Actual:
222 ft.

EDR Historical Auto Stations:

Name:	DUTCHS AUTO GLASS
Year:	2003
Address:	52 PARK ST

S94 **EDR Hist Cleaner** **1015061521**
SE **44 PARK ST** **N/A**
1/2-1 **AYER, MA 01432**
0.992 mi.
5238 ft. **Site 9 of 16 in cluster S**

Relative:
Lower

Actual:
225 ft.

EDR Historical Cleaners:

Name:	SUDZ IT LAUNDRY INC
Year:	2007
Address:	44 PARK ST
Name:	SUDZ IT LAUNDRY KLEENIT INC

(Continued) **1015061521**

Year: 2009
Address: 44 PARK ST

Name: KLEENIT CLEANSERS & LAUNDERERS
Year: 2010
Address: 44 PARK ST

Name: KLEENIT CLNSRS & LAUNDERERS
Year: 2011
Address: 44 PARK ST

Name: KLEENIT CLNSRS & LAUNDERERS
Year: 2012
Address: 44 PARK ST

S95 **KLEENIT INC** **FINDS** **1016183366**
SE **44 PARK ST** **ECHO** **N/A**
1/2-1 **AYER, MA 01432**
0.992 mi.
5238 ft. **Site 10 of 16 in cluster S**

Relative:
Lower

Actual:
225 ft.

FINDS:

Registry ID: 110001952389

Environmental Interest/Information System

AFS (Aerometric Information Retrieval System (AIRS) Facility Subsystem) replaces the former Compliance Data System (CDS), the National Emission Data System (NEDS), and the Storage and Retrieval of Aerometric Data (SAROAD). AIRS is the national repository for information concerning airborne pollution in the United States. AFS is used to track emissions and compliance data from industrial plants. AFS data are utilized by states to prepare State Implementation Plans to comply with regulatory programs and by EPA as an input for the estimation of total national emissions. AFS is undergoing a major redesign to support facility operating permits required under Title V of the Clean Air Act.

AIR EMISSIONS CLASSIFICATION UNKNOWN

RCRAInfo is a national information system that supports the Resource Conservation and Recovery Act (RCRA) program through the tracking of events and activities related to facilities that generate, transport, and treat, store, or dispose of hazardous waste. RCRAInfo allows RCRA program staff to track the notification, permit, compliance, and corrective action activities required under RCRA.

MA-EPICS - Massachussetts Environmental Protection Integrated Computer System

AIR MINOR

ECHO:
Envid: 1016183366
Registry ID: 110001952389
DFR URL: http://echo.epa.gov/detailed_facility_report?fid=110001952389

S96 SE 1/2-1 0.992 mi. 5238 ft. | **KLEENIT INC 44 PARK ST AYER, MA 01432** | **RCRA-SQG** | **1000207944 MAD019161827**

Site 11 of 16 in cluster S

Relative: Lower

Actual: 225 ft.

RCRA-SQG:

Date form received by agency:	12/17/1982
Facility name:	KLEENIT INC
Facility address:	44 PARK ST AYER, MA 01432
EPA ID:	MAD019161827
Contact:	KEITH CRIDER
Contact address:	44 PARK ST AYER, MA 01432
Contact country:	US
Contact telephone:	(508) 772-3391
Contact email:	Not reported
EPA Region:	01
Land type:	Private
Classification:	Small Small Quantity Generator
Description:	Handler: generates more than 100 and less than 1000 kg of hazardous waste during any calendar month and accumulates less than 6000 kg of hazardous waste at any time; or generates 100 kg or less of hazardous waste during any calendar month, and accumulates more than 1000 kg of hazardous waste at any time

Owner/Operator Summary:

Owner/operator name:	KLEENIT INC
Owner/operator address:	44 PARK ST AYER, MA 01432
Owner/operator country:	US
Owner/operator telephone:	Not reported
Legal status:	Private
Owner/Operator Type:	Operator
Owner/Op start date:	03/01/1972
Owner/Op end date:	Not reported

Handler Activities Summary:

U.S. importer of hazardous waste:	No
Mixed waste (haz. and radioactive):	No
Recycler of hazardous waste:	No
Transporter of hazardous waste:	No
Treater, storer or disposer of HW:	No
Underground injection activity:	No
On-site burner exemption:	No
Furnace exemption:	No
Used oil fuel burner:	No
Used oil processor:	No
User oil refiner:	No
Used oil fuel marketer to burner:	No
Used oil Specification marketer:	No
Used oil transfer facility:	No
Used oil transporter:	No

. Waste code:	F002
. Waste name:	THE FOLLOWING SPENT HALOGENATED SOLVENTS: TETRACHLOROETHYLENE, METHYLENE CHLORIDE, TRICHLOROETHYLENE, 1,1,1-TRICHLOROETHANE,

KLEENIT INC (Continued) **1000207944**

CHLOROBENZENE, 1,1,2-TRICHLORO-1,2,2-TRIFLUOROETHANE, ORTHO-DICHLOROBENZENE, TRICHLOROFLUOROMETHANE, AND 1,1,2, TRICHLOROETHANE; ALL SPENT SOLVENT MIXTURES/BLENDS CONTAINING, BEFORE USE, A TOTAL OF TEN PERCENT OR MORE (BY VOLUME) OF ONE OR MORE OF THE ABOVE HALOGENATED SOLVENTS OR THOSE SOLVENTS LISTED IN F001, F004, AND F005; AND STILL BOTTOMS FROM THE RECOVERY OF THESE SPENT SOLVENTS AND SPENT SOLVENT MIXTURES.

Facility Has Received Notices of Violations:

Regulation violated:	SR - 21c 5
Area of violation:	Generators - General
Date violation determined:	11/25/1991
Date achieved compliance:	11/25/1996
Violation lead agency:	State
Enforcement action:	Not reported
Enforcement action date:	Not reported
Enf. disposition status:	Not reported
Enf. disp. status date:	Not reported
Enforcement lead agency:	Not reported
Proposed penalty amount:	Not reported
Final penalty amount:	Not reported
Paid penalty amount:	Not reported

Regulation violated:	Not reported
Area of violation:	Generators - General
Date violation determined:	03/31/1989
Date achieved compliance:	06/30/1989
Violation lead agency:	State
Enforcement action:	WRITTEN INFORMAL
Enforcement action date:	05/25/1989
Enf. disposition status:	Not reported
Enf. disp. status date:	Not reported
Enforcement lead agency:	State
Proposed penalty amount:	Not reported
Final penalty amount:	Not reported
Paid penalty amount:	Not reported

Evaluation Action Summary:

Evaluation date:	05/23/2016
Evaluation:	FOCUSED COMPLIANCE INSPECTION
Area of violation:	Not reported
Date achieved compliance:	Not reported
Evaluation lead agency:	State

Evaluation date:	11/25/1991
Evaluation:	COMPLIANCE EVALUATION INSPECTION ON-SITE
Area of violation:	Generators - General
Date achieved compliance:	11/25/1996
Evaluation lead agency:	State

Evaluation date:	03/31/1989
Evaluation:	COMPLIANCE EVALUATION INSPECTION ON-SITE
Area of violation:	Generators - General
Date achieved compliance:	06/30/1989
Evaluation lead agency:	State

S97
SE
1/2-1
0.992 mi.
5238 ft.

KLEENIT INC
44 PARK ST
AYER, MA 01432

HW GEN **S112550924**
N/A

Site 12 of 16 in cluster S

Relative:
Lower

Actual:
225 ft.

HW GEN:

EPA Id:	MAD019161827
RCRA Generator Status:	SQG
State Generator Status:	VQG-MA

S98
SE
1/2-1
0.993 mi.
5245 ft.

SMALLEY JOE CHEVROLET
63 PARK ST
AYER, MA 01432

HW GEN **S112550922**
N/A

Site 13 of 16 in cluster S

Relative:
Lower

Actual:
232 ft.

HW GEN:

EPA Id:	MAD019161587
RCRA Generator Status:	VSQG
State Generator Status:	Not reported

S99
SE
1/2-1
0.993 mi.
5245 ft.

SMALLEY JOE CHEVROLET
63 PARK ST
AYER, MA 01432

FINDS **1016192049**
ECHO **N/A**

Site 14 of 16 in cluster S

Relative:
Lower

Actual:
232 ft.

FINDS:

Registry ID: 110003424385

Environmental Interest/Information System

RCRAInfo is a national information system that supports the Resource Conservation and Recovery Act (RCRA) program through the tracking of events and activities related to facilities that generate, transport, and treat, store, or dispose of hazardous waste. RCRAInfo allows RCRA program staff to track the notification, permit, compliance, and corrective action activities required under RCRA.

MA-EPICS - Massachussetts Environmental Protection Integrated Computer System

ECHO:

Envid:	1016192049
Registry ID:	110003424385
DFR URL:	http://echo.epa.gov/detailed_facility_report?fid=110003424385

S100
SE
1/2-1
0.993 mi.
5245 ft.

63 PARK ST
AYER, MA 01432

Site 15 of 16 in cluster S

EDR Hist Auto **1015583357**
N/A

Relative:
Lower

Actual:
232 ft.

EDR Historical Auto Stations:

Name:	CHARLIE'S AUTO BODY & RESTORATION
Year:	1999
Address:	63 PARK ST

S101
SE
1/2-1
0.993 mi.
5245 ft.

SMALLEY JOE CHEVROLET
63 PARK ST
AYER, MA 01432

Site 16 of 16 in cluster S

RCRA-CESQG **1004715386**
MAD019161587

Relative:
Lower

Actual:
232 ft.

RCRA-CESQG:

Date form received by agency:	11/29/1985
Facility name:	SMALLEY JOE CHEVROLET
Facility address:	63 PARK ST AYER, MA 01432
EPA ID:	MAD019161587
Contact:	JEFF SAVASTA
Contact address:	63 PARK ST AYER, MA 01432
Contact country:	US
Contact telephone:	(508) 772-3388
Contact email:	Not reported
EPA Region:	01
Classification:	Conditionally Exempt Small Quantity Generator
Description:	Handler: generates 100 kg or less of hazardous waste per calendar month, and accumulates 1000 kg or less of hazardous waste at any time; or generates 1 kg or less of acutely hazardous waste per calendar month, and accumulates at any time: 1 kg or less of acutely hazardous waste; or 100 kg or less of any residue or contaminated soil, waste or other debris resulting from the cleanup of a spill, into or on any land or water, of acutely hazardous waste; or generates 100 kg or less of any residue or contaminated soil, waste or other debris resulting from the cleanup of a spill, into or on any land or water, of acutely hazardous waste during any calendar month, and accumulates at any time: 1 kg or less of acutely hazardous waste; or 100 kg or less of any residue or contaminated soil, waste or other debris resulting from the cleanup of a spill, into or on any land or water, of acutely hazardous waste

Owner/Operator Summary:

Owner/operator name:	JOSEPH SMALLEY
Owner/operator address:	63 PARK ST AYER, MA 01432
Owner/operator country:	US
Owner/operator telephone:	Not reported
Legal status:	Private
Owner/Operator Type:	Owner
Owner/Op start date:	10/16/2004
Owner/Op end date:	Not reported
Owner/operator name:	SMALLEY JOE CHEVROLET
Owner/operator address:	63 PARK ST

SMALLEY JOE CHEVROLET (Continued) **1004715386**

AYER, MA 01432
Owner/operator country: US
Owner/operator telephone: Not reported
Legal status: Private
Owner/Operator Type: Operator
Owner/Op start date: 12/08/1991
Owner/Op end date: Not reported

Handler Activities Summary:
U.S. importer of hazardous waste: No
Mixed waste (haz. and radioactive): No
Recycler of hazardous waste: No
Transporter of hazardous waste: No
Treater, storer or disposer of HW: No
Underground injection activity: No
On-site burner exemption: No
Furnace exemption: No
Used oil fuel burner: No
Used oil processor: No
User oil refiner: No
Used oil fuel marketer to burner: No
Used oil Specification marketer: No
Used oil transfer facility: No
Used oil transporter: No

. Waste code: D001
. Waste name: IGNITABLE WASTE

Violation Status: No violations found

102
East
> 1
1.006 mi.
5313 ft.

10 VICTOR DR
AYER, MA 01432

LEAD **S113986261**
N/A

Relative:
Lower

Actual:
256 ft.

LEAD:
Community: Ayer
Unit: Not reported
Inspector Name: Warren Laskey
Inspector License Number: 3561
Activity Type: INSPECT
Activity Date: 04/03/2002
Start Work Date: Not reported
Activity Descriptions: Comprehensive Initial Inspection
Outcomes: Hazards Found

Community: Ayer
Unit: Not reported
Inspector Name: Daniel Welch
Inspector License Number: 3765
Activity Type: INSPECT
Activity Date: 05/21/2008
Start Work Date: Not reported
Activity Descriptions: Addendum to Previous Insp.
Outcomes: Hazards Found

Community: Ayer

(Continued) **S113986261**

Unit:	Not reported
Inspector Name:	Not reported
Inspector License Number:	Not reported
Activity Type:	OTHER
Activity Date:	07/28/2008
Start Work Date:	Not reported
Activity Descriptions:	Issuance of Environmental Status Paperwork
Outcomes:	Remaining Lead Hazards Present

Community:	Ayer
Unit:	Not reported
Inspector Name:	Earl Caulton
Inspector License Number:	2208
Activity Type:	COMPLIANCE
Activity Date:	07/28/2008
Start Work Date:	Not reported
Activity Descriptions:	Contact CLPPP for Guidance
Outcomes:	Call (800) 532-9571

Community:	Ayer
Unit:	Not reported
Inspector Name:	Not reported
Inspector License Number:	Not reported
Activity Type:	COMPLAINT
Activity Date:	07/28/2008
Start Work Date:	Not reported
Activity Descriptions:	Contact CLPPP for Guidance
Outcomes:	CLPPP Phone: 1-800-532-9571

U103 **LEAD** **S107362439**
SE **5 MECHANIC ST** **N/A**
> 1 **AYER, MA 01432**
1.013 mi.
5351 ft. **Site 2 of 2 in cluster U**

Relative:
Lower

Actual:
215 ft.

LEAD:

Community:	Ayer
Unit:	Not reported
Inspector Name:	Richard Lenihan
Inspector License Number:	1049
Activity Type:	INSPECT
Activity Date:	08/20/1992
Start Work Date:	Not reported
Activity Descriptions:	Comprehensive Initial Inspection
Outcomes:	No Hazards Found

Community:	Ayer
Unit:	Not reported
Inspector Name:	Richard Lenihan
Inspector License Number:	1049
Activity Type:	COMPLIANCE
Activity Date:	08/20/1992
Start Work Date:	Not reported
Activity Descriptions:	Letter of Full Initial Insp Comp
Outcomes:	Issued

V104 **LEAD** **S108718730**
ESE **54 PEARL ST** **N/A**
> 1 **AYER, MA 01432**
1.024 mi.
5407 ft. **Site 1 of 7 in cluster V**

Relative:
Higher

Actual:
278 ft.

LEAD:

Community:	Ayer
Unit:	Not reported
Inspector Name:	Christine Caulfield
Inspector License Number:	1950
Activity Type:	INSPECT
Activity Date:	06/19/2007
Start Work Date:	02/24/2008
Activity Descriptions:	Comprehensive Initial Inspection
Outcomes:	Hazards Found

Community:	Ayer
Unit:	Not reported
Inspector Name:	Christine Caulfield
Inspector License Number:	1950
Activity Type:	INSPECT
Activity Date:	03/26/2008
Start Work Date:	02/24/2008
Activity Descriptions:	Reoccupancy Reinspection
Outcomes:	Passed

Community:	Ayer
Unit:	Not reported
Inspector Name:	Christine Caulfield
Inspector License Number:	1950
Activity Type:	INSPECT
Activity Date:	03/28/2008
Start Work Date:	02/24/2008
Activity Descriptions:	Final Deleading Reinspection
Outcomes:	Passed

Community:	Ayer
Unit:	Not reported
Inspector Name:	Christine Caulfield
Inspector License Number:	1950
Activity Type:	COMPLIANCE
Activity Date:	03/28/2008
Start Work Date:	02/24/2008
Activity Descriptions:	Letter of Full Deleading Comp
Outcomes:	Issued

W105 **EDR Hist Auto** **1015485278**
SE **42 PARK ST** **N/A**
> 1 **AYER, MA 01432**
1.025 mi.
5413 ft. **Site 1 of 20 in cluster W**

Relative:
Lower

Actual:
225 ft.

EDR Historical Auto Stations:

Name:	WESTFORD AUTOMOBILE SERVICE
Year:	2012
Address:	42 PARK ST

X106
West
> 1
1.030 mi.
5441 ft.

BURLINGTON USED AUTO PARTS
127 HAZEN RD
SHIRLEY, MA 01464

FINDS **1009434406**
ECHO **N/A**

Site 1 of 4 in cluster X

Relative:
Higher

Actual:
277 ft.

FINDS:

Registry ID: 110024346279

Environmental Interest/Information System
MA-EPICS - Massachussetts Environmental Protection Integrated Computer System

ECHO:
Envid: 1009434406
Registry ID: 110024346279
DFR URL: http://echo.epa.gov/detailed_facility_report?fid=110024346279

X107
West
> 1
1.030 mi.
5441 ft.

BURLINGTON AUTO PARTS
127 HAZEN RD
SHIRLEY, MA 01464

HW GEN **S112556468**
N/A

Site 2 of 4 in cluster X

Relative:
Higher

Actual:
277 ft.

HW GEN:
EPA Id: MV5084259132
RCRA Generator Status: VSQG
State Generator Status: SQG-MA

Y108
SSE
> 1
1.033 mi.
5453 ft.

91 W MAIN ST
AYER, MA 01432

LEAD **S107398991**
N/A

Site 1 of 16 in cluster Y

Relative:
Lower

Actual:
218 ft.

LEAD:
Community: Ayer
Unit: Not reported
Inspector Name: Amy Franklin
Inspector License Number: 2171
Activity Type: COMPLIANCE
Activity Date: 08/20/1993
Start Work Date: Not reported
Activity Descriptions: Letter of Full Deleading Comp
Outcomes: Issued

Y109 **LEAD** **S108722027**
SSE **87 WEST MAIN ST** **N/A**
> 1 **AYER, MA**
1.042 mi.
5501 ft. **Site 2 of 16 in cluster Y**

Relative:
Lower

Actual:
221 ft.

LEAD:

Community:	Ayer
Unit:	1
Inspector Name:	John Risko
Inspector License Number:	1128
Activity Type:	INSPECT
Activity Date:	08/25/2006
Start Work Date:	11/27/2006
Activity Descriptions:	Final Deleading Reinspection
Outcomes:	Passed

Community:	Ayer
Unit:	1
Inspector Name:	John Risko
Inspector License Number:	1128
Activity Type:	COMPLIANCE
Activity Date:	08/25/2006
Start Work Date:	11/27/2006
Activity Descriptions:	Letter of Full Deleading Comp
Outcomes:	Issued

Z110 **RESIDENTIAL RELEASE** **LAST** **S108962906**
SSE **123 WEST MAIN ST** **RELEASE** **N/A**
> 1 **AYER, MA 01432**
1.043 mi.
5505 ft. **Site 1 of 10 in cluster Z**

Relative:
Lower

Actual:
228 ft.

LAST:

Release Tracking Number/Current Status:	2-0016916 / RAO
Source Type:	AST
Release Town:	AYER
Notification Date:	12/18/2007
Category:	TWO HR
Associated ID:	Not reported
Status Date:	04/23/2008
Phase:	Not reported
Response Action Outcome:	A2 - A permanent solution has been achieved. Contamination has not been reduced to background.
Oil Or Haz Material:	Oil

Chemicals:

Chemical:	FUEL OIL #2
Quantity:	70 gallons
Location Type:	RESIDNTIAL
Source:	AST

Actions:

Action Type:	RLFA
Action Status:	FOLOFF
Action Date:	1/17/2008
Response Action Outcome:	A permanent solution has been achieved. Contamination has not been reduced to background.
Action Type:	A Notice sent to a Potentially Responsible Party (PRP)
Action Status:	A MassDEP piece of correspondence was issued (approvals, NORs, etc.

RESIDENTIAL RELEASE (Continued) **S108962906**

Action Date: 1/18/2008
Response Action Outcome: A permanent solution has been achieved. Contamination has not been reduced to background.

Action Type: RLFA
Action Status: FOLOFF
Action Date: 1/2/2008
Response Action Outcome: A permanent solution has been achieved. Contamination has not been reduced to background.

Action Type: Release Disposition
Action Status: Reportable Release under MGL 21E
Action Date: 12/18/2007
Response Action Outcome: A permanent solution has been achieved. Contamination has not been reduced to background.

Action Type: Immediate Response Action
Action Status: Oral Approval of Plan or Action
Action Date: 12/18/2007
Response Action Outcome: A permanent solution has been achieved. Contamination has not been reduced to background.

Action Type: RLFA
Action Status: FLDD1A
Action Date: 12/18/2007
Response Action Outcome: A permanent solution has been achieved. Contamination has not been reduced to background.

Action Type: Immediate Response Action
Action Status: Oral Approval of a Modified Plan
Action Date: 12/18/2007
Response Action Outcome: A permanent solution has been achieved. Contamination has not been reduced to background.

Action Type: A Notice sent to a Potentially Responsible Party (PRP)
Action Status: FLDISS
Action Date: 12/18/2007
Response Action Outcome: A permanent solution has been achieved. Contamination has not been reduced to background.

Action Type: RLFA
Action Status: FOLOFF
Action Date: 12/19/2007
Response Action Outcome: A permanent solution has been achieved. Contamination has not been reduced to background.

Action Type: RLFA
Action Status: FOLOFF
Action Date: 12/28/2007
Response Action Outcome: A permanent solution has been achieved. Contamination has not been reduced to background.

Action Type: Immediate Response Action
Action Status: Written Plan Received
Action Date: 2/19/2008
Response Action Outcome: A permanent solution has been achieved. Contamination has not been reduced to background.

RESIDENTIAL RELEASE (Continued) **S108962906**

Action Type: RNF
Action Status: Reportable Release under MGL 21E
Action Date: 2/19/2008
Response Action Outcome: A permanent solution has been achieved. Contamination has not been reduced to background.

Action Type: Immediate Response Action
Action Status: Level I - Technical Screen Audit
Action Date: 2/29/2008
Response Action Outcome: A permanent solution has been achieved. Contamination has not been reduced to background.

Action Type: RLFA
Action Status: FOLOFF
Action Date: 3/4/2008
Response Action Outcome: A permanent solution has been achieved. Contamination has not been reduced to background.

Action Type: Response Action Outcome - RAO
Action Status: RAO Statement Received
Action Date: 4/23/2008
Response Action Outcome: A permanent solution has been achieved. Contamination has not been reduced to background.

Action Type: Immediate Response Action
Action Status: Completion Statement Received
Action Date: 4/23/2008
Response Action Outcome: A permanent solution has been achieved. Contamination has not been reduced to background.

Action Type: Response Action Outcome - RAO
Action Status: Level I - Technical Screen Audit
Action Date: 5/7/2008
Response Action Outcome: A permanent solution has been achieved. Contamination has not been reduced to background.

Release:
Release Tracking Number/Current Status: 2-0016916 / RAO
Primary ID: Not reported
Official City: AYER
Notification: 12/18/2007
Category: TWO HR
Status Date: 04/23/2008
Phase: Not reported
Response Action Outcome: A2 - A permanent solution has been achieved. Contamination has not been reduced to background.
Oil / Haz Material Type: Oil

Click here to access the MA DEP site for this facility:

W111 SE > 1 1.043 mi. 5506 ft. | **JIFFY LUBE 1152**
38 PARK ST
AYER, MA 01432
Site 2 of 20 in cluster W | **FINDS ECHO** | **1016192650 N/A**

Relative: Lower

Actual: 225 ft.

FINDS:

Registry ID: 110003489225

Environmental Interest/Information System

RCRAInfo is a national information system that supports the Resource Conservation and Recovery Act (RCRA) program through the tracking of events and activities related to facilities that generate, transport, and treat, store, or dispose of hazardous waste. RCRAInfo allows RCRA program staff to track the notification, permit, compliance, and corrective action activities required under RCRA.

MA-EPICS - Massachussetts Environmental Protection Integrated Computer System

ECHO:

Envid:	1016192650
Registry ID:	110003489225
DFR URL:	http://echo.epa.gov/detailed_facility_report?fid=110003489225

W112 SE > 1 1.043 mi. 5506 ft. | **JIFFY LUBE#1152**
38 PARK STREET
AYER, MA 01432
Site 3 of 20 in cluster W | **TIER 2** | **S117326325 N/A**

Relative: Lower

Actual: 225 ft.

TIER 2:

Report Year:	2013
Facility Id:	FATR20139RYXQ901J287
Facility Dept:	COMPLIANCE DEPARTMENT
Latitude:	42.563
Longitude:	71.5916
Mailing Address:	105 DECKER COURT, STE 900
Mailing City/State/Zip:	75062
Mailing Country:	USA
Notes:	Not reported
All Chemicals Same As Last Yr:	Not reported
Date Signed:	02/13/2014
Dike Or Other Safeguard:	Not reported
Failed Validation:	Not reported
Date Modified:	08/25/2014
Fees Total:	Not reported
Num Of Employees:	10
Site Coord Abbreviated?:	Not reported
Site Map:	T
State Label Code:	MA2013
Submitted By:	JERRY NICHOLS - COMPLIANCE MANAGER
Validation Report:	Not reported
Fire District:	AYER
Latlong Location Description:	Not reported
Latlong Method:	Not reported

JIFFY LUBE#1152 (Continued) **S117326325**

Record Key: FDTR20139RYXQ901K295
Id: 811191
Type: NAICS
Description: Automotive Oil Change and Lubrication Shops
Last Modified: 1/21/2014

Record Key: FDTR20139RYXQ901L295
Id: 834872400
Type: Dun & Bradstreet
Description: Not reported
Last Modified: 1/21/2014

Record Key: FDTR20139TFP5M009GGH
Id: 7549
Type: SIC
Description: AUTO SERV, EXC REP & CARWASHES
Last Modified: 2/13/2014

Contact:
Report Year: 2013
Contact Record Id: CTTR20139RQ3F4001EZD
Title: COMPLIANCE SPECIALIST
Contact Name: GUINN
Contact Email: MANTREECE.GUINN@JIFFYWORLD.COMCOM/COMPLIANCE@JIFFYWORLD.COM
Contact Mail Address: 105 DECKER COURT, STE 900
Contact Mail City: IRVING
Contact Mail State: TX
Contact Mail Zip: 75062
Contact Mail Country: USA
Contact1 Type: Tier II Information Contact
Contact2 Type: Not reported
Contact3 Type: Not reported
Contact4 Type: Not reported
Modification Date: 8/25/2014

Contact:
Report Year: 2013
Contact Record Id: CTTR20139RQ3NP006ZNH
Title: COMPLIANCE MANAGER
Contact Name: NICHOLS
Contact Email: JERRY.NICHOLS@JIFFYWORLD.COM
Contact Mail Address: 105 DECKER COURT, STE 900
Contact Mail City: IRVING
Contact Mail State: TX
Contact Mail Zip: 75062
Contact Mail Country: USA
Contact1 Type: Emergency Contact
Contact2 Type: Owner / Operator
Contact3 Type: Not reported
Contact4 Type: Not reported
Modification Date: 8/25/2014

Contact:
Report Year: 2013

JIFFY LUBE#1152 (Continued) **S117326325**

Contact Record Id:	CTTR20139RYUAN0011T4
Title:	REGIONAL VP
Contact Name:	MLODYNIA
Contact Email:	BILL.MLODYNIA@JIFFYWORLD.COM
Contact Mail Address:	105 DECKER COURT, STE 900
Contact Mail City:	IRVING
Contact Mail State:	TX
Contact Mail Zip:	75062
Contact Mail Country:	USA
Contact1 Type:	Owner / Operator
Contact2 Type:	Emergency Contact
Contact3 Type:	Not reported
Contact4 Type:	Not reported
Modification Date:	8/25/2014

Chemicals:

Acute:	Not reported
Ave Amount:	10500
Ave Amount Code:	06
Chem Inv Record Id:	CVTR20139RYXQ901Q29L
Chem Same As Last Yr:	Not reported
Chronic:	T
CICAS:	Not reported
CI EHS Chemical:	Not reported
CI Last Modified:	8/25/2014
Days On Site:	365
Entered Chemical Name:	MOTOR OIL
Fire:	T
Gas:	Not reported
Liquid:	T
Max Amount:	33894
Max Amount Code:	07
Max Amt Container:	2000
Mixture:	Not reported
Pressure:	Not reported
Pure:	T
Reactive:	Not reported
Solid:	Not reported
State01 Checkbox:	T
State01 Number:	24,500
State01 Text:	Not reported
State02 Checkbox:	Not reported
State02 Number:	1
State02 Text:	Week
State03 Checkbox:	Not reported
State03 Number:	20,200
State03 Text:	Not reported
State04 Checkbox:	Not reported
State04 Number:	14,000
State04 Text:	Liquid
State05 Checkbox:	Not reported
State05 Text:	Not reported
State06 Checkbox:	Not reported
State06 Text:	Not reported
State07 Checkbox:	Not reported
State07 Text:	TRAVEL ON COOKED LNTO FACILITY MERGE ONTO 1-95 N TAKE THE RT-110 EXIT

JIFFY LUBE#1152 (Continued) **S117326325**

38B TURN SLIGHT RIGHT ONTO AYER TURN RIGHT ONTO PARK FACILITY IS ON THE LEFT

State1 Contact Field: DENNISON LUBRICANTS
State Label Code: MA2013
Trade Secret: Not reported

Location:
Record Key: CLTR20139RYXQ901R2A2
Chem Inv Record Id: CVTR20139RYXQ901Q29L
Type Code: Above ground tank
Pressure Code: Ambient pressure
Temperature Code: Ambient temperature
Location: INSIDE GARAGE
Amount: Not reported
Amount Unit: pounds
Last Modified: 8/25/2014

V113 **LEAD** **S111741950**
ESE **57 PEARL ST** **N/A**
> 1 **AYER, MA 01432**
1.043 mi.
5507 ft. **Site 2 of 7 in cluster V**

Relative:
Higher

Actual:
290 ft.

LEAD:
Community: Ayer
Unit: Not reported
Inspector Name: Christine Caulfield
Inspector License Number: 1950
Activity Type: INSPECT
Activity Date: 02/01/2012
Start Work Date: Not reported
Activity Descriptions: Comprehensive Initial Inspection
Outcomes: Hazards Found

Z114 **LEAD** **S107281261**
SSE **125 W MAIN ST** **N/A**
> 1 **AYER, MA 01432**
1.044 mi.
5510 ft. **Site 2 of 10 in cluster Z**

Relative:
Lower

Actual:
228 ft.

LEAD:
Community: Ayer
Unit: Not reported
Inspector Name: Richard Lenihan
Inspector License Number: 1049
Activity Type: INSPECT
Activity Date: 11/17/1993
Start Work Date: Not reported
Activity Descriptions: Comprehensive Initial Inspection
Outcomes: No Hazards Found

Community: Ayer
Unit: Not reported
Inspector Name: Richard Lenihan
Inspector License Number: 1049

(Continued) **S107281261**

Activity Type: COMPLIANCE
Activity Date: 11/17/1993
Start Work Date: Not reported
Activity Descriptions: Letter of Full Initial Insp Comp
Outcomes: Issued

W115 **EDR Hist Auto** **1015457921**
SE **38 PARK ST** **N/A**
> 1 **AYER, MA 01432**
1.048 mi.
5534 ft. **Site 4 of 20 in cluster W**

Relative:
Lower

Actual:
227 ft.

EDR Historical Auto Stations:

Name: JIFFY LUBE
Year: 1999
Address: 38 PARK ST

Name: JIFFY LUBE
Year: 2000
Address: 38 PARK ST

Name: JIFFY LUBE
Year: 2001
Address: 38 PARK ST

Name: JIFFY LUBE
Year: 2002
Address: 38 PARK ST

Name: JIFFY LUBE
Year: 2003
Address: 38 PARK ST

Name: JIFFY LUBE
Year: 2004
Address: 38 PARK ST

Name: JIFFY LUBE
Year: 2005
Address: 38 PARK ST

Name: JIFFY LUBE
Year: 2006
Address: 38 PARK ST

Name: JIFFY LUBE
Year: 2007
Address: 38 PARK ST

Name: JIFFY LUBE
Year: 2008
Address: 38 PARK ST

Name: HEARTLAND AUTOMOTIVE INC
Year: 2010
Address: 38 PARK ST

Name: D R LUBE INCORPORATED

(Continued) **1015457921**

Year: 2011
Address: 38 PARK ST

Name: JIFFY LUBE
Year: 2012
Address: 38 PARK ST

W116 **JIFFY LUBE 1152** **HW GEN** **S112553593**
SE **38 PARK ST** **N/A**
> 1 **AYER, MA 01432**
1.048 mi.
5534 ft. **Site 5 of 20 in cluster W**

Relative:
Lower

Actual:
227 ft.

HW GEN:

EPA Id:	MAD985276237
RCRA Generator Status:	SQG
State Generator Status:	LQG-MA

W117 **JIFFY LUBE #1152** **TIER 2** **S112293058**
SE **38 PARK STREET** **N/A**
> 1 **AYER, MA 01432**
1.048 mi.
5534 ft. **Site 6 of 20 in cluster W**

Relative:
Lower

Actual:
227 ft.

TIER 2:

Report Year:	2015
Facility Id:	FATR2015000000001396
Facility Dept:	Not reported
Latitude:	42.563
Longitude:	-71.5916
Mailing Address:	105 DECKER COURT; STE 900
Mailing City/State/Zip:	75062-
Mailing Country:	United States
Notes:	Not reported
All Chemicals Same As Last Yr:	Not reported
Date Signed:	02/26/2016
Dike Or Other Safeguard:	F
Failed Validation:	Not reported
Date Modified:	05/19/2016
Fees Total:	Not reported
Num Of Employees:	10
Site Coord Abbreviated?:	F
Site Map:	F
State Label Code:	Not reported
Submitted By:	James Willis
Validation Report:	Not reported
Fire District:	Not reported
Latlong Location Description:	Not reported
Latlong Method:	Not reported

W118 SE > 1 1.048 mi. 5534 ft. | **JIFFY LUBE 38 PARK ST AYER, MA 01432** | **RCRA NonGen / NLR** | **1000231169 MAD985276237**

Site 7 of 20 in cluster W

Relative: Lower

Actual: 227 ft.

RCRA NonGen / NLR:

Date form received by agency:	11/16/2005
Facility name:	JIFFY LUBE
Facility address:	38 PARK ST AYER, MA 01432
EPA ID:	MAD985276237
Mailing address:	535 MAIN ST LEOMINSTER, MA 014530000
Contact:	ROBERT-E BOWMAN JR
Contact address:	535 MAIN ST LEOMINSTER, MA 014530000
Contact country:	US
Contact telephone:	(508) 534-5953
Contact email:	Not reported
EPA Region:	01
Land type:	Private
Classification:	Non-Generator
Description:	Handler: Non-Generators do not presently generate hazardous waste

Owner/Operator Summary:

Owner/operator name:	JUFFY LUBE INTL
Owner/operator address:	535 MAIN ST LEOMINSTER, MA 01453
Owner/operator country:	US
Owner/operator telephone:	Not reported
Legal status:	Private
Owner/Operator Type:	Owner
Owner/Op start date:	10/16/2004
Owner/Op end date:	Not reported

Owner/operator name:	JIFFY LUBE
Owner/operator address:	535 MAIN ST LEOMINSTER, MA 01453
Owner/operator country:	US
Owner/operator telephone:	Not reported
Legal status:	Private
Owner/Operator Type:	Operator
Owner/Op start date:	03/01/1990
Owner/Op end date:	Not reported

Handler Activities Summary:

U.S. importer of hazardous waste:	No
Mixed waste (haz. and radioactive):	No
Recycler of hazardous waste:	No
Transporter of hazardous waste:	No
Treater, storer or disposer of HW:	No
Underground injection activity:	No
On-site burner exemption:	No
Furnace exemption:	No
Used oil fuel burner:	No
Used oil processor:	No
User oil refiner:	No

JIFFY LUBE (Continued) **1000231169**

Used oil fuel marketer to burner: No
Used oil Specification marketer: No
Used oil transfer facility: No
Used oil transporter: No

Historical Generators:
Date form received by agency: 11/16/2005
Site name: JIFFY LUBE 1152
Classification: Small Quantity Generator

. Waste code: D008
. Waste name: LEAD

. Waste code: D018
. Waste name: BENZENE

. Waste code: F001
. Waste name: THE FOLLOWING SPENT HALOGENATED SOLVENTS USED IN DEGREASING: TETRACHLOROETHYLENE, TRICHLORETHYLENE, METHYLENE CHLORIDE, 1,1,1-TRICHLOROETHANE, CARBON TETRACHLORIDE AND CHLORINATED FLUOROCARBONS; ALL SPENT SOLVENT MIXTURES/BLENDS USED IN DEGREASING CONTAINING, BEFORE USE, A TOTAL OF TEN PERCENT OR MORE (BY VOLUME) OF ONE OR MORE OF THE ABOVE HALOGENATED SOLVENTS OR THOSE SOLVENTS LISTED IN F002, F004, AND F005; AND STILL BOTTOMS FROM THE RECOVERY OF THESE SPENT SOLVENTS AND SPENT SOLVENT MIXTURES.

. Waste code: MA01
. Waste name: WASTE OIL

. Waste code: MA95
. Waste name: UNIVERSAL WASTE

. Waste code: MA98
. Waste name: OFF SPECIFICATION USED OIL FUEL THAT IS SHIPPED USING A HW MANIFEST

. Waste code: MA99
. Waste name: NON-HAZARDOUS WASTE TO BE USED ONLY FOR NON-HW SHIPPED USING HW MANIFEST

Date form received by agency: 04/25/1989
Site name: JIFFY LUBE
Classification: Conditionally Exempt Small Quantity Generator

. Waste code: D008
. Waste name: LEAD

. Waste code: D018
. Waste name: BENZENE

. Waste code: F001
. Waste name: THE FOLLOWING SPENT HALOGENATED SOLVENTS USED IN DEGREASING: TETRACHLOROETHYLENE, TRICHLORETHYLENE, METHYLENE CHLORIDE, 1,1,1-TRICHLOROETHANE, CARBON TETRACHLORIDE AND CHLORINATED FLUOROCARBONS; ALL SPENT SOLVENT MIXTURES/BLENDS USED IN DEGREASING CONTAINING, BEFORE USE, A TOTAL OF TEN PERCENT OR MORE (BY VOLUME) OF ONE OR MORE OF THE ABOVE HALOGENATED SOLVENTS OR THOSE SOLVENTS LISTED IN F002, F004, AND F005; AND STILL BOTTOMS FROM THE RECOVERY OF THESE

JIFFY LUBE (Continued) **1000231169**

SPENT SOLVENTS AND SPENT SOLVENT MIXTURES.

Facility Has Received Notices of Violations:

Regulation violated:	Not reported
Area of violation:	Generators - General
Date violation determined:	10/26/1989
Date achieved compliance:	01/16/1990
Violation lead agency:	State
Enforcement action:	WRITTEN INFORMAL
Enforcement action date:	11/27/1989
Enf. disposition status:	Not reported
Enf. disp. status date:	Not reported
Enforcement lead agency:	State
Proposed penalty amount:	Not reported
Final penalty amount:	Not reported
Paid penalty amount:	Not reported

Evaluation Action Summary:

Evaluation date:	01/16/1990
Evaluation:	COMPLIANCE SCHEDULE EVALUATION
Area of violation:	Not reported
Date achieved compliance:	Not reported
Evaluation lead agency:	State
Evaluation date:	10/26/1989
Evaluation:	FOCUSED COMPLIANCE INSPECTION
Area of violation:	Not reported
Date achieved compliance:	Not reported
Evaluation lead agency:	State
Evaluation date:	10/26/1989
Evaluation:	COMPLIANCE EVALUATION INSPECTION ON-SITE
Area of violation:	Generators - General
Date achieved compliance:	01/16/1990
Evaluation lead agency:	State

V119 **LEAD** **S107361382**
ESE **49A PEARL ST** **N/A**
> 1 **AYER, MA 01432**
1.051 mi.
5549 ft. **Site 3 of 7 in cluster V**

Relative:
Higher

Actual:
284 ft.

LEAD:

Community:	Ayer
Unit:	Not reported
Inspector Name:	Christine Caulfield
Inspector License Number:	1950
Activity Type:	INSPECT
Activity Date:	10/22/2004
Start Work Date:	Not reported
Activity Descriptions:	Comprehensive Initial Inspection
Outcomes:	No Hazards Found
Community:	Ayer
Unit:	Not reported
Inspector Name:	Christine Caulfield
Inspector License Number:	1950
Activity Type:	COMPLIANCE

(Continued) **S107361382**

Activity Date: 10/22/2004
Start Work Date: Not reported
Activity Descriptions: Letter of Full Initial Insp Comp
Outcomes: Issued

Y120
SSE
> 1
1.052 mi.
5556 ft.

98 W MAIN ST
AYER, MA 01432

Site 3 of 16 in cluster Y

LEAD **S107402071**
N/A

Relative:
Lower

Actual:
220 ft.

LEAD:
Community: Ayer
Unit: Not reported
Inspector Name: Christine Caulfield
Inspector License Number: 1950
Activity Type: INSPECT
Activity Date: 04/01/2004
Start Work Date: 09/27/2004
Activity Descriptions: Comprehensive Initial Inspection
Outcomes: Hazards Found

Community: Ayer
Unit: Not reported
Inspector Name: Christine Caulfield
Inspector License Number: 1950
Activity Type: INSPECT
Activity Date: 10/09/2004
Start Work Date: 09/27/2004
Activity Descriptions: Final Deleading Reinspection
Outcomes: Passed

Community: Ayer
Unit: Not reported
Inspector Name: Christine Caulfield
Inspector License Number: 1950
Activity Type: COMPLIANCE
Activity Date: 10/09/2004
Start Work Date: 09/27/2004
Activity Descriptions: Letter of Full Deleading Comp
Outcomes: Issued

Z121
SSE
> 1
1.053 mi.
5560 ft.

114 W MAIN ST
AYER, MA 01432

Site 3 of 10 in cluster Z

LEAD **S107275771**
N/A

Relative:
Lower

Actual:
225 ft.

LEAD:
Community: Ayer
Unit: 2
Inspector Name: Christine Caulfield
Inspector License Number: 1950
Activity Type: INSPECT
Activity Date: 11/15/2003
Start Work Date: Not reported

(Continued) **S107275771**

Activity Descriptions: Comprehensive Initial Inspection
Outcomes: Hazards Found

AA122 NASHUA RIVER RAIL TRAIL PARKING LOT **US BROWNFIELDS** **1016347694**
ESE BETWEEN PARK STREET AND PEARL STREET **FINDS** **N/A**
> 1 AYER, MA 01432 **ECHO**
1.054 mi.
5567 ft. **Site 1 of 7 in cluster AA**

Relative:
Lower

Actual:
257 ft.

US BROWNFIELDS:

Recipient name:	Montachusett Regional Planning Commission
Grant type:	Assessment
Property name:	NASHUA RIVER RAIL TRAIL PARKING LOT
Property #:	Town of Ayer Assessors Map 26
Parcel size:	2
Property Description:	The Site has historically been located within the Boston & Maine Railroad Right-of-Way in downtown Ayer between Park Street and Pearl Street. The eastern portion of the site was formerly occupied by an approximate 0.15-mile segment of railroad line comprised of steel rails, wooden ties, and a gravel base. The site is comprised of a paved parking lot, while a segment of the paved rail-trail bike path occupies the eastern Site boundry extending north to south. The balance of the Site is comprised of lawn and landscaped areas, a bicycle lock-up area, and two small restroom facilities located adjacent to the bike path on the eastern portion of the Site. According to the information obtained from the Town of Ayer Assessor's Office, the Town does not recognize an official street address for the Site. The site is currently owned by the Town of Ayer and identified on Assessor's Map 26 however, a lot number has not been assigned to the Site. According to the Ayer Zoning Map identifying the general Site is currently zoned as "Downtown Business". Access to the Site is presently unrestricted and can be obtained via Groton Road located to the north.
Latitude:	42.56528400000001
Longitude:	-71.58795700000002
HCM label:	Address Matching-House Number
Map scale:	1:24000
Point of reference:	Other Point
Datum:	World Geodetic System of 1984
ACRES property ID:	72561
Start date:	Not reported
Completed date:	Not reported
Acres cleaned up:	Not reported
Cleanup funding:	Not reported
Cleanup funding source:	Not reported
Assessment funding:	32988
Assessment funding source:	US EPA - Brownfields Assessment Cooperative Agreement
Redevelopment funding:	Not reported
Redev. funding source:	Not reported
Redev. funding entity name:	Not reported
Redevelopment start date:	Not reported
Assessment funding entity:	EPA
Cleanup funding entity:	Not reported
Grant type:	Hazardous
Accomplishment type:	Phase II Environmental Assessment
Accomplishment count:	0
Cooperative agreement #:	96107501
Ownership entity:	Government

NASHUA RIVER RAIL TRAIL PARKING LOT (Continued) **1016347694**

Current owner:	The Town of Ayer
Did owner change:	N
Cleanup required:	No
Video available:	No
Photo available:	Yes
Institutional controls required:	U
IC Category proprietary controls:	Not reported
IC cat. info. devices:	Not reported
IC cat. gov. controls:	Not reported
IC cat. enforcement permit tools:	Not reported
IC in place date:	Not reported
IC in place:	Not reported
State/tribal program date:	Not reported
State/tribal program ID:	Not reported
State/tribal NFA date:	Not reported
Air contaminated:	Not reported
Air cleaned:	Not reported
Asbestos found:	Not reported
Asbestos cleaned:	Not reported
Controled substance found:	Not reported
Controled substance cleaned:	Not reported
Drinking water affected:	Not reported
Drinking water cleaned:	Not reported
Groundwater affected:	Y
Groundwater cleaned:	Not reported
Lead contaminant found:	Not reported
Lead cleaned up:	Not reported
No media affected:	Not reported
Unknown media affected:	Not reported
Other cleaned up:	Not reported
Other metals found:	Y
Other metals cleaned:	Not reported
Other contaminants found:	Not reported
Other contams found description:	Not reported
PAHs found:	Not reported
PAHs cleaned up:	Not reported
PCBs found:	Not reported
PCBs cleaned up:	Not reported
Petro products found:	Not reported
Petro products cleaned:	Not reported
Sediments found:	Not reported
Sediments cleaned:	Not reported
Soil affected:	Y
Soil cleaned up:	Not reported
Surface water cleaned:	Not reported
VOCs found:	Y
VOCs cleaned:	Not reported
Cleanup other description:	Not reported
Num. of cleanup and re-dev. jobs:	Not reported
Past use greenspace acreage:	Not reported
Past use residential acreage:	Not reported
Past use commercial acreage:	2
Past use industrial acreage:	Not reported
Future use greenspace acreage:	Not reported
Future use residential acreage:	Not reported
Future use commercial acreage:	2
Future use industrial acreage:	Not reported

NASHUA RIVER RAIL TRAIL PARKING LOT (Continued) **1016347694**

Greenspace acreage and type:	Not reported
Superfund Fed. landowner flag:	N
Arsenic cleaned up:	Not reported
Cadmium cleaned up:	Not reported
Chromium cleaned up:	Not reported
Copper cleaned up:	Not reported
Iron cleaned up:	Not reported
mercury cleaned up:	Not reported
nickel cleaned up:	Not reported
No clean up:	Not reported
Pesticides cleaned up:	Not reported
Selenium cleaned up:	Not reported
SVOCs cleaned up:	Not reported
Unknown clean up:	Not reported
Arsenic contaminant found:	Not reported
Cadmium contaminant found:	Not reported
Chromium contaminant found:	Not reported
Copper contaminant found:	Not reported
Iron contaminant found:	Not reported
Mercury contaminant found:	Not reported
Nickel contaminant found:	Not reported
No contaminant found:	Not reported
Pesticides contaminant found:	Not reported
Selenium contaminant found:	Not reported
SVOCs contaminant found:	Not reported
Unknown contaminant found:	Not reported
Future Use: Multistory	Not reported
Media affected Bluiding Material:	Not reported
Media affected indoor air:	Not reported
Building material media cleaned up:	Not reported
Indoor air media cleaned up:	Not reported
Unknown media cleaned up:	Not reported
Past Use: Multistory	Not reported
Highlights:	Not reported
IC Data Address:	Not reported
Redev Completition Date:	Not reported
# Below Poverty:	35
% Below Poverty:	22.7%
# Low Income:	35
% Low Income:	22.7%
Meidan Income:	6469
# Unemployed:	50
% Unemployed:	15.9%
# Vacant Housing:	8
% Vacant Housing:	99.3%

Recipient name:	Montachusett Regional Planning Commission
Grant type:	Assessment
Property name:	NASHUA RIVER RAIL TRAIL PARKING LOT
Property #:	Town of Ayer Assessors Map 26
Parcel size:	2
Property Description:	The Site has historically been located within the Boston & Maine Railroad Right-of-Way in downtown Ayer between Park Street and Pearl Street. The eastern portion of the site was formerly occupied by an approximate 0.15-mile segment of railroad line comprised of steel rails, wooden ties, and a gravel base. The site is comprised of a paved parking lot, while a segment of the paved rail-trail bike path

NASHUA RIVER RAIL TRAIL PARKING LOT (Continued) **1016347694**

occupies the eastern Site boundry extending north to south. The balance of the Site is comprised of lawn and landscaped areas, a bicycle lock-up area, and two small restroom facilities located adjacent to the bike path on the eastern portion of the Site. According to the information obtained from the Town of Ayer Assessor's Office, the Town does not recognize an official street address for the Site. The site is currently owned by the Town of Ayer and identified on Assessor's Map 26 however, a lot number has not been assigned to the Site. According to the Ayer Zoning Map identifying the general Site is currently zoned as "Downtown Business". Access to the Site is presently unrestricted and can be obtained via Groton Road located to the north.

Latitude:	42.56528400000001
Longitude:	-71.58795700000002
HCM label:	Address Matching-House Number
Map scale:	1:24000
Point of reference:	Other Point
Datum:	World Geodetic System of 1984
ACRES property ID:	72561
Start date:	Not reported
Completed date:	Not reported
Acres cleaned up:	Not reported
Cleanup funding:	Not reported
Cleanup funding source:	Not reported
Assessment funding:	30446
Assessment funding source:	US EPA - Brownfields Assessment Cooperative Agreement
Redevelopment funding:	Not reported
Redev. funding source:	Not reported
Redev. funding entity name:	Not reported
Redevelopment start date:	Not reported
Assessment funding entity:	Not reported
Cleanup funding entity:	Not reported
Grant type:	Hazardous
Accomplishment type:	Phase II Environmental Assessment
Accomplishment count:	0
Cooperative agreement #:	97171101
Ownership entity:	Government
Current owner:	The Town of Ayer
Did owner change:	N
Cleanup required:	No
Video available:	No
Photo available:	Yes
Institutional controls required:	U
IC Category proprietary controls:	Not reported
IC cat. info. devices:	Not reported
IC cat. gov. controls:	Not reported
IC cat. enforcement permit tools:	Not reported
IC in place date:	Not reported
IC in place:	Not reported
State/tribal program date:	Not reported
State/tribal program ID:	Not reported
State/tribal NFA date:	Not reported
Air contaminated:	Not reported
Air cleaned:	Not reported
Asbestos found:	Not reported
Asbestos cleaned:	Not reported
Controled substance found:	Not reported

NASHUA RIVER RAIL TRAIL PARKING LOT (Continued) **1016347694**

Controled substance cleaned:	Not reported
Drinking water affected:	Not reported
Drinking water cleaned:	Not reported
Groundwater affected:	Y
Groundwater cleaned:	Not reported
Lead contaminant found:	Not reported
Lead cleaned up:	Not reported
No media affected:	Not reported
Unknown media affected:	Not reported
Other cleaned up:	Not reported
Other metals found:	Y
Other metals cleaned:	Not reported
Other contaminants found:	Not reported
Other contams found description:	Not reported
PAHs found:	Not reported
PAHs cleaned up:	Not reported
PCBs found:	Not reported
PCBs cleaned up:	Not reported
Petro products found:	Not reported
Petro products cleaned:	Not reported
Sediments found:	Not reported
Sediments cleaned:	Not reported
Soil affected:	Y
Soil cleaned up:	Not reported
Surface water cleaned:	Not reported
VOCs found:	Y
VOCs cleaned:	Not reported
Cleanup other description:	Not reported
Num. of cleanup and re-dev. jobs:	0
Past use greenspace acreage:	Not reported
Past use residential acreage:	Not reported
Past use commercial acreage:	2
Past use industrial acreage:	Not reported
Future use greenspace acreage:	Not reported
Future use residential acreage:	Not reported
Future use commercial acreage:	2
Future use industrial acreage:	Not reported
Greenspace acreage and type:	Not reported
Superfund Fed. landowner flag:	N
Arsenic cleaned up:	Not reported
Cadmium cleaned up:	Not reported
Chromium cleaned up:	Not reported
Copper cleaned up:	Not reported
Iron cleaned up:	Not reported
mercury cleaned up:	Not reported
nickel cleaned up:	Not reported
No clean up:	Not reported
Pesticides cleaned up:	Not reported
Selenium cleaned up:	Not reported
SVOCs cleaned up:	Not reported
Unknown clean up:	Not reported
Arsenic contaminant found:	Not reported
Cadmium contaminant found:	Not reported
Chromium contaminant found:	Not reported
Copper contaminant found:	Not reported
Iron contaminant found:	Not reported
Mercury contaminant found:	Not reported

NASHUA RIVER RAIL TRAIL PARKING LOT (Continued) **1016347694**

Nickel contaminant found:	Not reported
No contaminant found:	Not reported
Pesticides contaminant found:	Not reported
Selenium contaminant found:	Not reported
SVOCs contaminant found:	Not reported
Unknown contaminant found:	Not reported
Future Use: Multistory	Not reported
Media affected Bluiding Material:	Not reported
Media affected indoor air:	Not reported
Building material media cleaned up:	Not reported
Indoor air media cleaned up:	Not reported
Unknown media cleaned up:	Not reported
Past Use: Multistory	Not reported
Highlights:	Not reported
IC Data Address:	Not reported
Redev Completition Date:	Not reported
# Below Poverty:	35
% Below Poverty:	22.7%
# Low Income:	35
% Low Income:	22.7%
Meidan Income:	6469
# Unemployed:	50
% Unemployed:	15.9%
# Vacant Housing:	8
% Vacant Housing:	99.3%
Recipient name:	Montachusett Regional Planning Commission
Grant type:	Assessment
Property name:	NASHUA RIVER RAIL TRAIL PARKING LOT
Property #:	Town of Ayer Assessors Map 26
Parcel size:	2
Property Description:	The Site has historically been located within the Boston & Maine Railroad Right-of-Way in downtown Ayer between Park Street and Pearl Street. The eastern portion of the site was formerly occupied by an approximate 0.15-mile segment of railroad line comprised of steel rails, wooden ties, and a gravel base. The site is comprised of a paved parking lot, while a segment of the paved rail-trail bike path occupies the eastern Site boundry extending north to south. The balance of the Site is comprised of lawn and landscaped areas, a bicycle lock-up area, and two small restroom facilities located adjacent to the bike path on the eastern portion of the Site. According to the information obtained from the Town of Ayer Assessor's Office, the Town does not recognize an official street address for the Site. The site is currently owned by the Town of Ayer and identified on Assessor's Map 26 however, a lot number has not been assigned to the Site. According to the Ayer Zoning Map identifying the general Site is currently zoned as "Downtown Business". Access to the Site is presently unrestricted and can be obtained via Groton Road located to the north.
Latitude:	42.56528400000001
Longitude:	-71.58795700000002
HCM label:	Address Matching-House Number
Map scale:	1:24000
Point of reference:	Other Point
Datum:	World Geodetic System of 1984
ACRES property ID:	72561
Start date:	Not reported

NASHUA RIVER RAIL TRAIL PARKING LOT (Continued) **1016347694**

Completed date:	Not reported
Acres cleaned up:	Not reported
Cleanup funding:	Not reported
Cleanup funding source:	Not reported
Assessment funding:	4495.2
Assessment funding source:	US EPA - Brownfields Assessment Cooperative Agreement
Redevelopment funding:	Not reported
Redev. funding source:	Not reported
Redev. funding entity name:	Not reported
Redevelopment start date:	Not reported
Assessment funding entity:	EPA
Cleanup funding entity:	Not reported
Grant type:	Hazardous
Accomplishment type:	Phase I Environmental Assessment
Accomplishment count:	1
Cooperative agreement #:	97171101
Ownership entity:	Government
Current owner:	The Town of Ayer
Did owner change:	N
Cleanup required:	No
Video available:	No
Photo available:	Yes
Institutional controls required:	U
IC Category proprietary controls:	Not reported
IC cat. info. devices:	Not reported
IC cat. gov. controls:	Not reported
IC cat. enforcement permit tools:	Not reported
IC in place date:	Not reported
IC in place:	Not reported
State/tribal program date:	Not reported
State/tribal program ID:	Not reported
State/tribal NFA date:	Not reported
Air contaminated:	Not reported
Air cleaned:	Not reported
Asbestos found:	Not reported
Asbestos cleaned:	Not reported
Controled substance found:	Not reported
Controled substance cleaned:	Not reported
Drinking water affected:	Not reported
Drinking water cleaned:	Not reported
Groundwater affected:	Y
Groundwater cleaned:	Not reported
Lead contaminant found:	Not reported
Lead cleaned up:	Not reported
No media affected:	Not reported
Unknown media affected:	Not reported
Other cleaned up:	Not reported
Other metals found:	Y
Other metals cleaned:	Not reported
Other contaminants found:	Not reported
Other contams found description:	Not reported
PAHs found:	Not reported
PAHs cleaned up:	Not reported
PCBs found:	Not reported
PCBs cleaned up:	Not reported
Petro products found:	Not reported
Petro products cleaned:	Not reported

NASHUA RIVER RAIL TRAIL PARKING LOT (Continued) **1016347694**

Sediments found:	Not reported
Sediments cleaned:	Not reported
Soil affected:	Y
Soil cleaned up:	Not reported
Surface water cleaned:	Not reported
VOCs found:	Y
VOCs cleaned:	Not reported
Cleanup other description:	Not reported
Num. of cleanup and re-dev. jobs:	0
Past use greenspace acreage:	Not reported
Past use residential acreage:	Not reported
Past use commercial acreage:	2
Past use industrial acreage:	Not reported
Future use greenspace acreage:	Not reported
Future use residential acreage:	Not reported
Future use commercial acreage:	2
Future use industrial acreage:	Not reported
Greenspace acreage and type:	Not reported
Superfund Fed. landowner flag:	N
Arsenic cleaned up:	Not reported
Cadmium cleaned up:	Not reported
Chromium cleaned up:	Not reported
Copper cleaned up:	Not reported
Iron cleaned up:	Not reported
mercury cleaned up:	Not reported
nickel cleaned up:	Not reported
No clean up:	Not reported
Pesticides cleaned up:	Not reported
Selenium cleaned up:	Not reported
SVOCs cleaned up:	Not reported
Unknown clean up:	Not reported
Arsenic contaminant found:	Not reported
Cadmium contaminant found:	Not reported
Chromium contaminant found:	Not reported
Copper contaminant found:	Not reported
Iron contaminant found:	Not reported
Mercury contaminant found:	Not reported
Nickel contaminant found:	Not reported
No contaminant found:	Not reported
Pesticides contaminant found:	Not reported
Selenium contaminant found:	Not reported
SVOCs contaminant found:	Not reported
Unknown contaminant found:	Not reported
Future Use: Multistory	Not reported
Media affected Bluiding Material:	Not reported
Media affected indoor air:	Not reported
Building material media cleaned up:	Not reported
Indoor air media cleaned up:	Not reported
Unknown media cleaned up:	Not reported
Past Use: Multistory	Not reported
Highlights:	Not reported
IC Data Address:	Not reported
Redev Completition Date:	Not reported
# Below Poverty:	35
% Below Poverty:	22.7%
# Low Income:	35
% Low Income:	22.7%

NASHUA RIVER RAIL TRAIL PARKING LOT (Continued) **1016347694**

Meidan Income:	6469
# Unemployed:	50
% Unemployed:	15.9%
# Vacant Housing:	8
% Vacant Housing:	99.3%

FINDS:

Registry ID: 110038726625

Environmental Interest/Information System
US EPA Assessment, Cleanup and Redevelopment Exchange System (ACRES) is an federal online database for Brownfields Grantees to electronically submit data directly to EPA.

ECHO:

Envid:	1016347694
Registry ID:	110038726625
DFR URL:	http://echo.epa.gov/detailed_facility_report?fid=110038726625

Z123 **LEAD** **S113413643**
SSE **116 W MAIN ST** **N/A**
> 1 **AYER, MA 01432**
1.055 mi.
5573 ft. **Site 4 of 10 in cluster Z**

Relative:
Lower

Actual:
225 ft.

LEAD:

Community:	Ayer
Unit:	1
Inspector Name:	Scott Bascom
Inspector License Number:	3244
Activity Type:	INSPECT
Activity Date:	03/08/2013
Start Work Date:	Not reported
Activity Descriptions:	Comprehensive Initial Inspection
Outcomes:	No Hazards Found

Community:	Ayer
Unit:	1
Inspector Name:	Scott Bascom
Inspector License Number:	3244
Activity Type:	COMPLIANCE
Activity Date:	03/08/2013
Start Work Date:	Not reported
Activity Descriptions:	Letter of Full Initial Insp Comp
Outcomes:	Issued

Community:	Ayer
Unit:	2
Inspector Name:	Scott Bascom
Inspector License Number:	3244
Activity Type:	INSPECT
Activity Date:	10/24/2012
Start Work Date:	11/01/2012
Activity Descriptions:	Comprehensive Initial Inspection
Outcomes:	Hazards Found

(Continued) **S113413643**

Community:	Ayer
Unit:	2
Inspector Name:	Scott Bascom
Inspector License Number:	3244
Activity Type:	INSPECT
Activity Date:	11/01/2012
Start Work Date:	11/01/2012
Activity Descriptions:	Reoccupancy Reinspection
Outcomes:	Passed

Community:	Ayer
Unit:	2
Inspector Name:	Scott Bascom
Inspector License Number:	3244
Activity Type:	INSPECT
Activity Date:	11/03/2012
Start Work Date:	11/01/2012
Activity Descriptions:	Final Deleading Reinspection
Outcomes:	Passed

Community:	Ayer
Unit:	2
Inspector Name:	Scott Bascom
Inspector License Number:	3244
Activity Type:	COMPLIANCE
Activity Date:	11/03/2012
Start Work Date:	11/01/2012
Activity Descriptions:	Letter of Full Deleading Comp
Outcomes:	Issued

Y124 **NO LOCATION AID** **RGA HWS** **S115038291**
SSE **92 WEST MAIN ST** **N/A**
> 1 **AYER, MA**
1.057 mi.
5581 ft. **Site 4 of 16 in cluster Y**

Relative:
Lower

Actual:
224 ft.

RGA HWS:

2003	NO LOCATION AID	92 WEST MAIN ST
2002	NO LOCATION AID	92 WEST MAIN ST

Y125 **ESTATE OF JEAN WESTOVER** **RGA HWS** **S115019955**
SSE **92 WEST MAIN ST** **N/A**
> 1 **AYER, MA**
1.057 mi.
5581 ft. **Site 5 of 16 in cluster Y**

Relative:
Lower

Actual:
224 ft.

RGA HWS:

2012	ESTATE OF JEAN WESTOVER	92 WEST MAIN ST
2011	ESTATE OF JEAN WESTOVER	92 WEST MAIN ST
2010	ESTATE OF JEAN WESTOVER	92 WEST MAIN ST
2009	ESTATE OF JEAN WESTOVER	92 WEST MAIN ST
2008	ESTATE OF JEAN WESTOVER	92 WEST MAIN ST
2007	ESTATE OF JEAN WESTOVER	92 WEST MAIN ST
2006	ESTATE OF JEAN WESTOVER	92 WEST MAIN ST
2005	ESTATE OF JEAN WESTOVER	92 WEST MAIN ST
2004	ESTATE OF JEAN WESTOVER	92 WEST MAIN ST

Y126 SSE > 1 1.057 mi. 5581 ft. | **ESTATE OF JEAN WESTOVER**
92 WEST MAIN ST
AYER, MA 01432

SHWS RELEASE | **S103383204 N/A**

Site 6 of 16 in cluster Y

Relative: Lower

Actual: 224 ft.

SHWS:

Release Tracking Number/Current Status:	2-0012339 / RAO
Release Town:	AYER
Notification Date:	08/13/1998
Category:	120 DY
Associated ID:	Not reported
Current Status:	**Response Action Outcome**
Status Date:	08/12/1999
Phase:	Not reported
Response Action Outcome:	A2 - A permanent solution has been achieved. Contamination has not been reduced to background.
Oil Or Haz Material:	Oil and Hazardous Material

Click here to access the MA DEP site for this facility:

Chemicals:

Chemical:	LEAD
Quantity:	327 parts per million
Chemical:	C11 THRU C22 AROMATIC HYDROCARBONS
Quantity:	1310 parts per million
Chemical:	C19 THRU C36 ALIPHATIC HYDROCARBONS
Quantity:	14950 parts per million

Actions:

Action Type:	A Notice sent to a Potentially Responsible Party (PRP)
Action Status:	A MassDEP piece of correspondence was issued (approvals, NORs, etc.
Action Date:	11/30/1998
Response Action Outcome:	A permanent solution has been achieved. Contamination has not been reduced to background.
Action Type:	Release Abatement Measure
Action Status:	Written Plan Received
Action Date:	3/17/1999
Response Action Outcome:	A permanent solution has been achieved. Contamination has not been reduced to background.
Action Type:	Release Abatement Measure
Action Status:	Fee Received - FMCRA Use Only
Action Date:	3/18/1999
Response Action Outcome:	A permanent solution has been achieved. Contamination has not been reduced to background.
Action Type:	Response Action Outcome - RAO
Action Status:	Fee Received - FMCRA Use Only
Action Date:	8/12/1999
Response Action Outcome:	A permanent solution has been achieved. Contamination has not been reduced to background.
Action Type:	Response Action Outcome - RAO
Action Status:	RAO Statement Received
Action Date:	8/12/1999
Response Action Outcome:	A permanent solution has been achieved. Contamination has not been

ESTATE OF JEAN WESTOVER (Continued) **S103383204**

reduced to background.

Action Type: Release Disposition
Action Status: Reportable Release under MGL 21E
Action Date: 8/13/1998
Response Action Outcome: A permanent solution has been achieved. Contamination has not been reduced to background.

Action Type: RNF
Action Status: Reportable Release under MGL 21E
Action Date: 8/13/1998
Response Action Outcome: A permanent solution has been achieved. Contamination has not been reduced to background.

Release:
Release Tracking Number/Current Status: 2-0012339 / RAO
Primary ID: Not reported
Official City: AYER
Notification: 08/13/1998
Category: 120 DY
Status Date: 08/12/1999
Phase: Not reported
Response Action Outcome: A2 - A permanent solution has been achieved. Contamination has not been reduced to background.
Oil / Haz Material Type: Oil and Hazardous Material

Click here to access the MA DEP site for this facility:

Y127 **EDR Hist Auto** **1015675004**
SSE **92 W MAIN ST** **N/A**
> 1 **AYER, MA 01432**
1.057 mi.
5581 ft. **Site 7 of 16 in cluster Y**

Relative:
Lower

Actual:
224 ft.

EDR Historical Auto Stations:
Name: JOES AUTO REPAIR
Year: 1999
Address: 92 W MAIN ST

Name: JOES AUTO REPAIR
Year: 2000
Address: 92 W MAIN ST

Name: JOES AUTO REPAIR
Year: 2001
Address: 92 W MAIN ST

Z128
SSE
> 1
1.057 mi.
5583 ft.

122 W MAIN ST
AYER, MA 01432

Site 5 of 10 in cluster Z

LEAD **S111741912**
N/A

Relative:
Lower

Actual:
227 ft.

LEAD:

Community:	Ayer
Unit:	1
Inspector Name:	Christine Caulfield
Inspector License Number:	1950
Activity Type:	INSPECT
Activity Date:	12/23/2011
Start Work Date:	04/16/2012
Activity Descriptions:	Comprehensive Initial Inspection
Outcomes:	Hazards Found

Community:	Ayer
Unit:	1
Inspector Name:	Christine Caulfield
Inspector License Number:	1950
Activity Type:	INSPECT
Activity Date:	04/26/2012
Start Work Date:	04/16/2012
Activity Descriptions:	Final Deleading Reinspection
Outcomes:	Passed

Community:	Ayer
Unit:	1
Inspector Name:	Christine Caulfield
Inspector License Number:	1950
Activity Type:	COMPLIANCE
Activity Date:	04/26/2012
Start Work Date:	04/16/2012
Activity Descriptions:	Letter of Full Deleading Comp
Outcomes:	Issued

Community:	Ayer
Unit:	2
Inspector Name:	Christine Caulfield
Inspector License Number:	1950
Activity Type:	INSPECT
Activity Date:	12/23/2011
Start Work Date:	04/16/2012
Activity Descriptions:	Comprehensive Initial Inspection
Outcomes:	Hazards Found

Community:	Ayer
Unit:	2
Inspector Name:	Christine Caulfield
Inspector License Number:	1950
Activity Type:	INSPECT
Activity Date:	04/19/2012
Start Work Date:	04/16/2012
Activity Descriptions:	Reoccupancy Reinspection
Outcomes:	Passed

Community:	Ayer
Unit:	2

(Continued) **S111741912**

Inspector Name:	Christine Caulfield
Inspector License Number:	1950
Activity Type:	INSPECT
Activity Date:	04/26/2012
Start Work Date:	04/16/2012
Activity Descriptions:	Final Deleading Reinspection
Outcomes:	Passed

Community:	Ayer
Unit:	2
Inspector Name:	Christine Caulfield
Inspector License Number:	1950
Activity Type:	COMPLIANCE
Activity Date:	04/26/2012
Start Work Date:	04/16/2012
Activity Descriptions:	Letter of Full Deleading Comp
Outcomes:	Issued

AA129 **LEAD** **S107346541**
SE **38 PEARL ST** **N/A**
> 1 **AYER, MA**
1.060 mi.
5599 ft. **Site 2 of 7 in cluster AA**

Relative:
Lower

Actual:
248 ft.

LEAD:

Community:	Ayer
Unit:	Not reported
Inspector Name:	Amy Franklin
Inspector License Number:	2171
Activity Type:	INSPECT
Activity Date:	01/26/1995
Start Work Date:	06/19/1995
Activity Descriptions:	PCAD
Outcomes:	Hazards Found

Community:	Ayer
Unit:	Not reported
Inspector Name:	Amy Franklin
Inspector License Number:	2171
Activity Type:	COMPLIANCE
Activity Date:	06/22/1995
Start Work Date:	06/19/1995
Activity Descriptions:	Cert of Restored Compliance
Outcomes:	Issued

Z130 **LEAD** **S107284303**
SSE **132 W MAIN ST** **N/A**
> 1 **AYER, MA**
1.062 mi.
5609 ft. **Site 6 of 10 in cluster Z**

Relative:
Lower

Actual:
226 ft.

LEAD:

Community:	Ayer
Unit:	1
Inspector Name:	Mitch Dante
Inspector License Number:	1144

(Continued) **S107284303**

Activity Type: INSPECT
Activity Date: 01/15/1992
Start Work Date: Not reported
Activity Descriptions: Comprehensive Initial Inspection
Outcomes: Hazards Found

Community: Ayer
Unit: 2
Inspector Name: Mitch Dante
Inspector License Number: 1144
Activity Type: INSPECT
Activity Date: 01/15/1992
Start Work Date: Not reported
Activity Descriptions: Comprehensive Initial Inspection
Outcomes: Hazards Found

Z131 **LEAD** **S113806055**
SSE **136 W MAIN ST** **N/A**
> 1 **AYER, MA 01432**
1.062 mi.
5609 ft. **Site 7 of 10 in cluster Z**

Relative:
Lower

Actual:
226 ft.

LEAD:
Community: Ayer
Unit: 1Left
Inspector Name: Christine Caulfield
Inspector License Number: 1950
Activity Type: INSPECT
Activity Date: 03/01/2013
Start Work Date: Not reported
Activity Descriptions: Comprehensive Initial Inspection
Outcomes: Hazards Found

Community: Ayer
Unit: 1Right
Inspector Name: Christine Caulfield
Inspector License Number: 1950
Activity Type: INSPECT
Activity Date: 03/01/2013
Start Work Date: Not reported
Activity Descriptions: Comprehensive Initial Inspection
Outcomes: Hazards Found

Community: Ayer
Unit: 2Left
Inspector Name: Christine Caulfield
Inspector License Number: 1950
Activity Type: INSPECT
Activity Date: 03/01/2013
Start Work Date: Not reported
Activity Descriptions: Comprehensive Initial Inspection
Outcomes: Hazards Found

Community: Ayer
Unit: 2Right
Inspector Name: Christine Caulfield
Inspector License Number: 1950
Activity Type: INSPECT

(Continued) **S113806055**

Activity Date: 03/01/2013
Start Work Date: Not reported
Activity Descriptions: Comprehensive Initial Inspection
Outcomes: Hazards Found

X132 **LEAD** **S113985271**
West **124 HAZEN RD** **N/A**
> 1 **SHIRLEY, MA**
1.064 mi.
5619 ft. **Site 3 of 4 in cluster X**

Relative:
Higher

Actual:
276 ft.

LEAD:
Community: Shirley
Unit: A
Inspector Name: Bridgette Braley
Inspector License Number: 3488
Activity Type: INSPECT
Activity Date: 02/15/2008
Start Work Date: Not reported
Activity Descriptions: Determination
Outcomes: Hazards Found

X133 **LEAD** **S107280843**
West **124 HAZEN RD** **N/A**
> 1 **SHIRLEY, MA**
1.064 mi.
5619 ft. **Site 4 of 4 in cluster X**

Relative:
Higher

Actual:
276 ft.

LEAD:
Community: Shirley
Unit: A
Inspector Name: Christine Caulfield
Inspector License Number: 1950
Activity Type: INSPECT
Activity Date: 12/20/1991
Start Work Date: Not reported
Activity Descriptions: Comprehensive Initial Inspection
Outcomes: Hazards Found

Community: Shirley
Unit: B
Inspector Name: Christine Caulfield
Inspector License Number: 1950
Activity Type: INSPECT
Activity Date: 12/20/1991
Start Work Date: Not reported
Activity Descriptions: Comprehensive Initial Inspection
Outcomes: Hazards Found

Y134 **LEAD** **S111988297**
SSE **83 W MAIN ST** **N/A**
> 1 **AYER, MA 01432**
1.065 mi.
5624 ft. **Site 8 of 16 in cluster Y**

Relative:
Lower

Actual:
226 ft.

LEAD:

Community:	Ayer
Unit:	1
Inspector Name:	Christine Caulfield
Inspector License Number:	1950
Activity Type:	INSPECT
Activity Date:	02/14/2012
Start Work Date:	06/01/2012
Activity Descriptions:	Comprehensive Initial Inspection
Outcomes:	Hazards Found

Community:	Ayer
Unit:	1
Inspector Name:	Christine Caulfield
Inspector License Number:	1950
Activity Type:	INSPECT
Activity Date:	06/27/2012
Start Work Date:	06/01/2012
Activity Descriptions:	Final Deleading Reinspection
Outcomes:	Passed

Community:	Ayer
Unit:	1
Inspector Name:	Christine Caulfield
Inspector License Number:	1950
Activity Type:	COMPLIANCE
Activity Date:	06/27/2012
Start Work Date:	06/01/2012
Activity Descriptions:	Letter of Full Deleading Comp
Outcomes:	Issued

Community:	Ayer
Unit:	2
Inspector Name:	Christine Caulfield
Inspector License Number:	1950
Activity Type:	INSPECT
Activity Date:	02/14/2012
Start Work Date:	06/01/2012
Activity Descriptions:	Comprehensive Initial Inspection
Outcomes:	Hazards Found

Community:	Ayer
Unit:	2
Inspector Name:	Christine Caulfield
Inspector License Number:	1950
Activity Type:	INSPECT
Activity Date:	06/27/2012
Start Work Date:	06/01/2012
Activity Descriptions:	Final Deleading Reinspection
Outcomes:	Passed

Community:	Ayer
Unit:	2

(Continued) **S111988297**

Inspector Name:	Christine Caulfield
Inspector License Number:	1950
Activity Type:	COMPLIANCE
Activity Date:	06/27/2012
Start Work Date:	06/01/2012
Activity Descriptions:	Letter of Full Deleading Comp
Outcomes:	Issued

Z135 **LEAD** **S107370476**
SSE **57 SHIRLEY ST** **N/A**
> 1 **AYER, MA**
1.066 mi.
5627 ft. **Site 8 of 10 in cluster Z**

Relative:
Lower

Actual:
223 ft.

LEAD:

Community:	Ayer
Unit:	Not reported
Inspector Name:	Christine Caulfield
Inspector License Number:	1950
Activity Type:	INSPECT
Activity Date:	12/04/1997
Start Work Date:	Not reported
Activity Descriptions:	Comprehensive Initial Inspection
Outcomes:	Hazards Found

Community:	Ayer
Unit:	Not reported
Inspector Name:	Christine Caulfield
Inspector License Number:	1950
Activity Type:	COMPLIANCE
Activity Date:	04/28/1998
Start Work Date:	Not reported
Activity Descriptions:	Letter of Full Deleading Comp
Outcomes:	Issued

AB136 **UNITED WALKER** **HW GEN** **S113411504**
SW **85 WALKER RD** **N/A**
> 1 **SHIRLEY, MA 01464**
1.068 mi.
5638 ft. **Site 1 of 4 in cluster AB**

Relative:
Lower

Actual:
232 ft.

HW GEN:

EPA Id:	MV9787724250
RCRA Generator Status:	VSQG
State Generator Status:	VQG-MA

AB137 SW > 1 1.068 mi. 5638 ft. | **UNITED WALKER 85 WALKER RD SHIRLEY, MA 01464** | **FINDS ECHO** | **1015916593 N/A**

Site 2 of 4 in cluster AB

Relative: Lower

Actual: 232 ft.

FINDS:

Registry ID: 110044850499

Environmental Interest/Information System
MA-EPICS - Massachussetts Environmental Protection Integrated Computer System

ECHO:

Envid: 1015916593
Registry ID: Not reported
DFR URL: http://echo.epa.gov/detailed_facility_report?fid=MANOE3600

Envid: 1015916593
Registry ID: 110044850499
DFR URL: http://echo.epa.gov/detailed_facility_report?fid=110044850499

AB138 SW > 1 1.068 mi. 5638 ft. | **DEVENS WWTF 85 WALKER ROAD SHIRLEY, MA** | **GWDP NPDES** | **S110303714 N/A**

Site 3 of 4 in cluster AB

Relative: Lower

Actual: 232 ft.

GWDP:

Site Id: 657
Region Id: 2
Permit Num/Renewal Num (Unique SiteId): 657-2
Basin: NASH
Metered Flow Of Discharge/GPD According To WPP: 6000000

NPDES:

Region: CE
Permit #: 657
Permit Issued: 09/05/2007
Permit Expires: 09/05/2016
Permittee Name: MASSACHUSETTS DEVELOPMENT FINANCIAL AGENCY
Permit Contact: RICHARD MONTOURI
Permittee Address: 33 ANDREWS PARKWAY
Permittee City: DEVENS
Permittee State: DEVENS
Permittee Zip: 01434
Design Flow: 6000000

AB139 **MASS DEVELOPMENT DEVENS (WASTE WATER)** **TIER 2** **S112293094**
SW **85 WALKER ROAD** **N/A**
> 1 **SHIRLEY, MA 01464**
1.068 mi.
5638 ft. **Site 4 of 4 in cluster AB**

Relative:
Lower

Actual:
232 ft.

TIER 2:

Report Year:	2015
Facility Id:	FATR2015000000001659
Facility Dept:	Not reported
Latitude:	42.34
Longitude:	-71.3643
Mailing Address:	85 Walker road
Mailing City/State/Zip:	01464
Mailing Country:	United States
Notes:	Not reported
All Chemicals Same As Last Yr:	Not reported
Date Signed:	02/02/2016
Dike Or Other Safeguard:	F
Failed Validation:	Not reported
Date Modified:	05/19/2016
Fees Total:	Not reported
Num Of Employees:	4
Site Coord Abbreviated?:	F
Site Map:	T
State Label Code:	Not reported
Submitted By:	JOHN CORMIER
Validation Report:	Not reported
Fire District:	Not reported
Latlong Location Description:	Not reported
Latlong Method:	Not reported

AA140 **LEAD** **S107347797**
SE **39 PEARL ST** **N/A**
> 1 **AYER, MA**
1.069 mi.
5643 ft. **Site 3 of 7 in cluster AA**

Relative:
Lower

Actual:
260 ft.

LEAD:

Community:	Ayer
Unit:	Not reported
Inspector Name:	Neil Lafrance
Inspector License Number:	1100
Activity Type:	INSPECT
Activity Date:	08/22/1997
Start Work Date:	Not reported
Activity Descriptions:	Comprehensive Initial Inspection
Outcomes:	Hazards Found

V141 ESE > 1 1.070 mi. 5648 ft. | **AMERICAN SUPERCONDUCTOR 64 JACKSON ST AYER, MA 01432** | **FINDS ECHO** | **1016337562 N/A**

Site 4 of 7 in cluster V

Relative: Higher

Actual: 300 ft.

FINDS:

Registry ID: 110024333853

Environmental Interest/Information System

AFS (Aerometric Information Retrieval System (AIRS) Facility Subsystem) replaces the former Compliance Data System (CDS), the National Emission Data System (NEDS), and the Storage and Retrieval of Aerometric Data (SAROAD). AIRS is the national repository for information concerning airborne pollution in the United States. AFS is used to track emissions and compliance data from industrial plants. AFS data are utilized by states to prepare State Implementation Plans to comply with regulatory programs and by EPA as an input for the estimation of total national emissions. AFS is undergoing a major redesign to support facility operating permits required under Title V of the Clean Air Act.

AIR SYNTHETIC MINOR

AIR EMISSIONS CLASSIFICATION UNKNOWN

US EPA TRIS (Toxics Release Inventory System) contains information from facilities on the amounts of over 300 listed toxic chemicals that these facilities release directly to air, water, land, or that are transported off-site.

RCRAInfo is a national information system that supports the Resource Conservation and Recovery Act (RCRA) program through the tracking of events and activities related to facilities that generate, transport, and treat, store, or dispose of hazardous waste. RCRAInfo allows RCRA program staff to track the notification, permit, compliance, and corrective action activities required under RCRA.

HAZARDOUS WASTE BIENNIAL REPORTER

MA-EPICS - Massachussetts Environmental Protection Integrated Computer System

ICIS (Integrated Compliance Information System) is the Integrated Compliance Information System and provides a database that, when complete, will contain integrated Enforcement and Compliance information across most of EPA's programs. The vision for ICIS is to replace EPA's independent databases that contain Enforcement data with a single repository for that information. Currently, ICIS contains all Federal Administrative and Judicial enforcement actions. This information is maintained in ICIS by EPA in the Regional offices and it Headquarters. A future release of ICIS will replace the Permit Compliance System (PCS) which supports the NPDES and will integrate that information with Federal actions already in the system. ICIS also has the capability to track other activities occurring in the Region that support Compliance and Enforcement programs. These include; Incident Tracking, Compliance Assistance, and Compliance Monitoring.

AMERICAN SUPERCONDUCTOR (Continued) **1016337562**

SPCC

ECHO:

Envid:	1016337562
Registry ID:	110024333853
DFR URL:	http://echo.epa.gov/detailed_facility_report?fid=110024333853

V142 **AMERICAN SUPERCONDUCTOR** **US AIRS** **1009324694**
ESE **64 JACKSON ROAD** **AIRS** **N/A**
> 1 **FORT DEVENS, MA 01432**
1.070 mi.
5648 ft. **Site 5 of 7 in cluster V**

Relative:
Higher

Actual:
300 ft.

US AIRS (AFS):

Envid:	1009324694
Region Code:	01
County Code:	MA027
Programmatic ID:	AIR MA0000002511800325
Facility Registry ID:	110024333853
D and B Number:	Not reported
Facility Site Name:	AMERICAN SUPERCONDUCTOR
Primary SIC Code:	Not reported
NAICS Code:	332112
Default Air Classification Code:	SMI
Facility Type of Ownership Code:	POF
Air CMS Category Code:	Not reported
HPV Status:	Not reported

US AIRS (AFS):

Region Code:	01
Programmatic ID:	AIR MA0000002511800325
Facility Registry ID:	110024333853
Air Operating Status Code:	OPR
Default Air Classification Code:	SMI
Air Program:	State Implementation Plan for National Primary and Secondary Ambient Air Quality Standards
Activity Date:	2002-04-15 00:00:00
Activity Status Date:	Not reported
Activity Group:	Compliance Monitoring
Activity Type:	Inspection/Evaluation
Activity Status:	Not reported

Region Code:	01
Programmatic ID:	AIR MA0000002511800325
Facility Registry ID:	110024333853
Air Operating Status Code:	OPR
Default Air Classification Code:	SMI
Air Program:	State Implementation Plan for National Primary and Secondary Ambient Air Quality Standards
Activity Date:	2002-05-30 00:00:00
Activity Status Date:	Not reported
Activity Group:	Compliance Monitoring
Activity Type:	Inspection/Evaluation
Activity Status:	Not reported

Region Code:	01
Programmatic ID:	AIR MA0000002511800325
Facility Registry ID:	110024333853
Air Operating Status Code:	OPR

AMERICAN SUPERCONDUCTOR (Continued) **1009324694**

Default Air Classification Code: SMI
Air Program: State Implementation Plan for National Primary and Secondary Ambient Air Quality Standards
Activity Date: 2003-04-17 00:00:00
Activity Status Date: Not reported
Activity Group: Compliance Monitoring
Activity Type: Inspection/Evaluation
Activity Status: Not reported

Region Code: 01
Programmatic ID: AIR MA0000002511800325
Facility Registry ID: 110024333853
Air Operating Status Code: OPR
Default Air Classification Code: SMI
Air Program: State Implementation Plan for National Primary and Secondary Ambient Air Quality Standards
Activity Date: 2005-06-15 00:00:00
Activity Status Date: Not reported
Activity Group: Compliance Monitoring
Activity Type: Inspection/Evaluation
Activity Status: Not reported

Region Code: 01
Programmatic ID: AIR MA0000002511800325
Facility Registry ID: 110024333853
Air Operating Status Code: OPR
Default Air Classification Code: SMI
Air Program: State Implementation Plan for National Primary and Secondary Ambient Air Quality Standards
Activity Date: 2005-11-30 00:00:00
Activity Status Date: Not reported
Activity Group: Compliance Monitoring
Activity Type: Inspection/Evaluation
Activity Status: Not reported

Region Code: 01
Programmatic ID: AIR MA0000002511800325
Facility Registry ID: 110024333853
Air Operating Status Code: OPR
Default Air Classification Code: SMI
Air Program: State Implementation Plan for National Primary and Secondary Ambient Air Quality Standards
Activity Date: 2010-12-21 00:00:00
Activity Status Date: Not reported
Activity Group: Compliance Monitoring
Activity Type: Inspection/Evaluation
Activity Status: Not reported

AIRS:
Facility Status: APPROV
Permit Code: AQ02
Permit Name: Plan Application Non-Major Comprehensive
DEP Region: CE
Application Tracking Number: W210389
Date Closed: 01/23/2009
Applicant Name: AMERICAN SUPERCONDUCTOR
Applicant Address: 64 JACKSON RD
Applicant City,St,Zip: DEVENS, MA
Applicant Telephone: Not reported

AMERICAN SUPERCONDUCTOR (Continued) **1009324694**

Facility Status:	APPROV
Permit Code:	AQ02
Permit Name:	Plan Application Non-Major Comprehensive
DEP Region:	CE
Application Tracking Number:	W015413
Date Closed:	09/21/2001
Applicant Name:	AMERICAN SUPERCONDUCTOR CORP
Applicant Address:	2 TECHNOLOGY DR
Applicant City,St,Zip:	WESTBOROUGH, MA 01581
Applicant Telephone:	5088364200

Y143 **LEAD** **S111988298**
SSE **85 W MAIN ST** **N/A**
> 1 **AYER, MA 01432**
1.071 mi.
5654 ft. **Site 9 of 16 in cluster Y**

Relative:
Lower

Actual:
225 ft.

LEAD:

Community:	Ayer
Unit:	1
Inspector Name:	Christine Caulfield
Inspector License Number:	1950
Activity Type:	INSPECT
Activity Date:	02/14/2012
Start Work Date:	06/01/2012
Activity Descriptions:	Comprehensive Initial Inspection
Outcomes:	Hazards Found

Community:	Ayer
Unit:	1
Inspector Name:	Christine Caulfield
Inspector License Number:	1950
Activity Type:	INSPECT
Activity Date:	06/27/2012
Start Work Date:	06/01/2012
Activity Descriptions:	Final Deleading Reinspection
Outcomes:	Passed

Community:	Ayer
Unit:	1
Inspector Name:	Christine Caulfield
Inspector License Number:	1950
Activity Type:	COMPLIANCE
Activity Date:	06/27/2012
Start Work Date:	06/01/2012
Activity Descriptions:	Letter of Full Deleading Comp
Outcomes:	Issued

Community:	Ayer
Unit:	2
Inspector Name:	Christine Caulfield
Inspector License Number:	1950
Activity Type:	INSPECT
Activity Date:	02/14/2012
Start Work Date:	06/01/2012
Activity Descriptions:	Comprehensive Initial Inspection
Outcomes:	Hazards Found

(Continued) **S111988298**

Community:	Ayer
Unit:	2
Inspector Name:	Christine Caulfield
Inspector License Number:	1950
Activity Type:	INSPECT
Activity Date:	06/27/2012
Start Work Date:	06/01/2012
Activity Descriptions:	Final Deleading Reinspection
Outcomes:	Passed

Community:	Ayer
Unit:	2
Inspector Name:	Christine Caulfield
Inspector License Number:	1950
Activity Type:	COMPLIANCE
Activity Date:	06/27/2012
Start Work Date:	06/01/2012
Activity Descriptions:	Letter of Full Deleading Comp
Outcomes:	Issued

W144 **EXXON STATION** **RGA LUST** **S114997412**
SE **20 30 PARK ST** **N/A**
> 1 **AYER, MA**
1.071 mi.
5656 ft. **Site 8 of 20 in cluster W**

Relative:
Lower

Actual:
230 ft.

RGA LUST:

2012	EXXON STATION	20 30 PARK ST
2011	EXXON STATION	20 30 PARK ST
2010	EXXON STATION	20 30 PARK ST
2009	EXXON STATION	20 30 PARK ST
2008	EXXON STATION	20 30 PARK ST
2007	EXXON STATION	20 30 PARK ST
2006	EXXON STATION	20 30 PARK ST
2005	EXXON STATION	20 30 PARK ST
2004	EXXON STATION	20 30 PARK ST
2003	EXXON STATION	20 30 PARK ST
2002	EXXON STATION	20 30 PARK ST
2001	EXXON STATION	20 30 PARK ST
2000	EXXON STATION	20 30 PARK ST

W145 **CUMBERLAND FARMS INC** **FINDS** **1014895001**
SE **30 PARK ST** **ECHO** **N/A**
> 1 **AYER, MA 01432**
1.071 mi.
5656 ft. **Site 9 of 20 in cluster W**

Relative:
Lower

Actual:
230 ft.

FINDS:

Registry ID: 110043929103

Environmental Interest/Information System
MA-EPICS - Massachussetts Environmental Protection Integrated Computer System

CUMBERLAND FARMS INC (Continued) **1014895001**

ECHO:
Envid: 1014895001
Registry ID: 110043929103
DFR URL: http://echo.epa.gov/detailed_facility_report?fid=110043929103

W146 **EDR Hist Auto** **1015398993**
SE **30 PARK ST** **N/A**
> 1 **AYER, MA 01432**
1.071 mi.
5656 ft. **Site 10 of 20 in cluster W**

Relative:
Lower

Actual:
230 ft.

EDR Historical Auto Stations:

Name: AYER EXXON
Year: 1999
Address: 30 PARK ST

Name: AYER EXXON
Year: 2000
Address: 30 PARK ST

Name: AYER EXXON
Year: 2002
Address: 30 PARK ST

Name: AYER EXXON
Year: 2003
Address: 30 PARK ST

Name: AYER EXXON
Year: 2004
Address: 30 PARK ST

Name: AYER EXXON
Year: 2005
Address: 30 PARK ST

Name: AYER EXXON
Year: 2006
Address: 30 PARK ST

Name: AYER EXXON
Year: 2007
Address: 30 PARK ST

Name: EXXON GAS STATION
Year: 2008
Address: 30 PARK ST

Name: EXXON CORP
Year: 2009
Address: 30 PARK ST

Name: AYER EXXON
Year: 2011
Address: 30 PARK ST

Name: AYER EXXON

(Continued) **1015398993**

Year: 2012
Address: 30 PARK ST

W147 SE > 1 1.071 mi. 5656 ft. | **EXXON DIV OF CFI 70001**
30 PARK ST
AYER, MA 01432 | **RCRA-SQG** | **1008402917**
MAC300000197

Site 11 of 20 in cluster W

Relative: Lower

Actual: 230 ft.

RCRA-SQG:

Date form received by agency:	10/18/2004
Facility name:	EXXON DIV OF CFI 70001
Facility address:	30 PARK ST AYER, MA 01432
EPA ID:	MAC300000197
Mailing address:	777 DEDHAM ST CANTON, MA 020210000
Contact:	MAUREEN JERNSTEDT
Contact address:	777 DEDHAM ST CANTON, MA 020210000
Contact country:	US
Contact telephone:	8002259702X3378
Contact email:	MGLIDDEN@CUMBERLANDFARMS.COM
EPA Region:	01
Classification:	Small Small Quantity Generator
Description:	Handler: generates more than 100 and less than 1000 kg of hazardous waste during any calendar month and accumulates less than 6000 kg of hazardous waste at any time; or generates 100 kg or less of hazardous waste during any calendar month, and accumulates more than 1000 kg of hazardous waste at any time

Owner/Operator Summary:

Owner/operator name:	CUMBERLAND FARMS INC
Owner/operator address:	777 DEDHAM ST CANTON, MA 02021
Owner/operator country:	US
Owner/operator telephone:	Not reported
Legal status:	Private
Owner/Operator Type:	Owner
Owner/Op start date:	09/10/2003
Owner/Op end date:	Not reported

Owner/operator name:	CUMBERLAND FARMS INC
Owner/operator address:	777 DEDHAM ST CANTON, MA 02021
Owner/operator country:	US
Owner/operator telephone:	Not reported
Legal status:	Private
Owner/Operator Type:	Operator
Owner/Op start date:	09/10/2003
Owner/Op end date:	Not reported

Handler Activities Summary:

U.S. importer of hazardous waste:	No
Mixed waste (haz. and radioactive):	No
Recycler of hazardous waste:	No
Transporter of hazardous waste:	No

EXXON DIV OF CFI 70001 (Continued) **1008402917**

Treater, storer or disposer of HW:	No
Underground injection activity:	No
On-site burner exemption:	No
Furnace exemption:	No
Used oil fuel burner:	No
Used oil processor:	No
User oil refiner:	No
Used oil fuel marketer to burner:	No
Used oil Specification marketer:	No
Used oil transfer facility:	No
Used oil transporter:	No

. Waste code: D001
. Waste name: IGNITABLE WASTE

. Waste code: MA01
. Waste name: WASTE OIL

. Waste code: MA98
. Waste name: OFF SPECIFICATION USED OIL FUEL THAT IS SHIPPED USING A HW MANIFEST

Violation Status: No violations found

W148 **BLUE HILLS FUELS #70001** **UST** **U002010354**
SE **30 PARK ST** **AST** **N/A**
> 1 **AYER, MA 01432** **Financial Assurance**
1.071 mi.
5656 ft. **Site 12 of 20 in cluster W**

Relative:
Lower

Actual:
230 ft.

UST:

Facility:

Facility ID:	10040
Owner Id:	1025453
Owner:	Blue Hills Fuels, LLC
Owner Address:	200 Clarendon Street, 55th Floor
Owner City,St,Zip:	Boston, MA 02116
Telephone:	9787729228
Description:	Retail Motor Vehicle Fuel
Facility address 2:	Not reported
Owner address 2:	Not reported
Latitude:	42.56238
Longitude:	-71.59103
Contact name:	Ted Burke
Contact address1:	200 Clarendon St.
Contact address2:	55th Floor
Contact city:	Boston
Contact state:	MA
Contact zip:	02116
Contact email:	tburke@arclightcapital.com
Update:	2016-03-07 00:00:00
Update by:	Ted Burke
Fac status:	OPEN

Tank ID:	1
Tank Status:	**Tank Removed**
Status Date:	04/01/1991
Date Installed:	01/12/1969

BLUE HILLS FUELS #70001 (Continued) **U002010354**

Capacity: 6000.00000
Contents: Gasoline
Tank Usage: Not reported
Tank Leak Detection: Not reported
Pipe Leak Detection: Not reported
Latitude: Not reported
Longitude: Not reported
Tank construct: Not reported
Pipe construct: Not reported
Ptype: Not reported
Number of compartment: Not reported
Pipe install date: Not reported
Pipe leak install date: Not reported
Submersible sump: N
Submersible sump install date: Not reported
Turbine sump: N
Turbine sump sensor: N
Intermediate sump: N
Intermediate sump sensor: N
Spill bucket installed date: Not reported
Spill bucket sensor: N
Overfill protect install: Not reported
Overfill protect type: Not reported
Automatic line leak detect: Not reported
Tank corrosion type: Not reported
Leak corrosion type: Not reported

Tank ID: 2
Tank Status: Tank Removed
Status Date: 04/01/1991
Date Installed: 01/12/1969
Capacity: 6000.00000
Contents: Gasoline
Tank Usage: Not reported
Tank Leak Detection: Not reported
Pipe Leak Detection: Not reported
Latitude: Not reported
Longitude: Not reported
Tank construct: Not reported
Pipe construct: Not reported
Ptype: Not reported
Number of compartment: Not reported
Pipe install date: Not reported
Pipe leak install date: Not reported
Submersible sump: N
Submersible sump install date: Not reported
Turbine sump: N
Turbine sump sensor: N
Intermediate sump: N
Intermediate sump sensor: N
Spill bucket installed date: Not reported
Spill bucket sensor: N
Overfill protect install: Not reported
Overfill protect type: Not reported
Automatic line leak detect: Not reported
Tank corrosion type: Not reported

BLUE HILLS FUELS #70001 (Continued) **U002010354**

Leak corrosion type: Not reported

Tank ID: 3
Tank Status: Tank Removed
Status Date: 04/01/1991
Date Installed: 01/12/1978
Capacity: 8000.00000
Contents: Gasoline
Tank Usage: Not reported
Tank Leak Detection: Not reported
Pipe Leak Detection: Not reported
Latitude: Not reported
Longitude: Not reported
Tank construct: Not reported
Pipe construct: Not reported
Ptype: Not reported
Number of compartment: Not reported
Pipe install date: Not reported
Pipe leak install date: Not reported
Submersible sump: N
Submersible sump install date: Not reported
Turbine sump: N
Turbine sump sensor: N
Intermediate sump: N
Intermediate sump sensor: N
Spill bucket installed date: Not reported
Spill bucket sensor: N
Overfill protect install: Not reported
Overfill protect type: Not reported
Automatic line leak detect: Not reported
Tank corrosion type: Not reported
Leak corrosion type: Not reported

Tank ID: 4
Tank Status: Tank Removed
Status Date: 04/01/1991
Date Installed: 01/12/1969
Capacity: 4000.00000
Contents: Diesel
Tank Usage: Not reported
Tank Leak Detection: Not reported
Pipe Leak Detection: Not reported
Latitude: Not reported
Longitude: Not reported
Tank construct: Not reported
Pipe construct: Not reported
Ptype: Not reported
Number of compartment: Not reported
Pipe install date: Not reported
Pipe leak install date: Not reported
Submersible sump: N
Submersible sump install date: Not reported
Turbine sump: N
Turbine sump sensor: N
Intermediate sump: N

BLUE HILLS FUELS #70001 (Continued) **U002010354**

Intermediate sump sensor: N
Spill bucket installed date: Not reported
Spill bucket sensor: N
Overfill protect install: Not reported
Overfill protect type: Not reported
Automatic line leak detect: Not reported
Tank corrosion type: Not reported
Leak corrosion type: Not reported

Tank ID: 5
Tank Status: Tank Removed
Status Date: 04/01/1991
Date Installed: 01/12/1969
Capacity: 550.00000
Contents: Waste Oil
Tank Usage: Not reported
Tank Leak Detection: Not reported
Pipe Leak Detection: Not reported
Latitude: Not reported
Longitude: Not reported
Tank construct: Not reported
Pipe construct: Not reported
Ptype: Not reported
Number of compartment: Not reported
Pipe install date: Not reported
Pipe leak install date: Not reported
Submersible sump: N
Submersible sump install date: Not reported
Turbine sump: N
Turbine sump sensor: N
Intermediate sump: N
Intermediate sump sensor: N
Spill bucket installed date: Not reported
Spill bucket sensor: N
Overfill protect install: Not reported
Overfill protect type: Not reported
Automatic line leak detect: Not reported
Tank corrosion type: Not reported
Leak corrosion type: Not reported

Tank ID: 6
Tank Status: In Use
Status Date: Not reported
Date Installed: 04/01/1991
Capacity: 10000.00000
Contents: Gasoline
Tank Usage: Motor Vehi
Tank Leak Detection: Continuous Interstitial Monitoring
Pipe Leak Detection: Continuous Interstitial Space Monitoring
Latitude: 42.56211
Longitude: -71.59081
Tank construct: Double-walled non-corrodible (including "composite") material (cathodic protection not required)
Pipe construct: Double-walled non-corrodible material (No corrosion protection required)
Ptype: Pressurized piping system with mechanical automatic line leak detection
Number of compartment: Not reported

BLUE HILLS FUELS #70001 (Continued) **U002010354**

Pipe install date: 04/01/1991
Pipe leak install date: Not reported
Submersible sump: Y
Submersible sump install date: Not reported
Turbine sump: Y
Turbine sump sensor: Y
Intermediate sump: N
Intermediate sump sensor: N
Spill bucket installed date: Not reported
Spill bucket sensor: N
Overfill protect install: Not reported
Overfill protect type: Automatic shut-off valve
Automatic line leak detect: Not reported
Tank corrosion type: Not reported
Leak corrosion type: Not reported

Tank ID: 7
Tank Status: In Use
Status Date: Not reported
Date Installed: 04/01/1991
Capacity: 10000.00000
Contents: Gasoline
Tank Usage: Motor Vehi
Tank Leak Detection: Continuous Interstitial Monitoring
Pipe Leak Detection: Continuous Interstitial Space Monitoring
Latitude: 42.56213
Longitude: -71.59084
Tank construct: Double-walled non-corrodible (including "composite") material (cathodic protection not required)
Pipe construct: Double-walled non-corrodible material (No corrosion protection required)
Ptype: Pressurized piping system with mechanical automatic line leak detection
Number of compartment: Not reported
Pipe install date: 04/01/1991
Pipe leak install date: Not reported
Submersible sump: N
Submersible sump install date: Not reported
Turbine sump: Y
Turbine sump sensor: Y
Intermediate sump: N
Intermediate sump sensor: N
Spill bucket installed date: Not reported
Spill bucket sensor: N
Overfill protect install: Not reported
Overfill protect type: Automatic shut-off valve
Automatic line leak detect: Not reported
Tank corrosion type: Not reported
Leak corrosion type: Not reported

Tank ID: 8
Tank Status: In Use
Status Date: Not reported
Date Installed: 04/01/1991
Capacity: 10000.00000
Contents: Gasoline
Tank Usage: Motor Vehi
Tank Leak Detection: Continuous Interstitial Monitoring

BLUE HILLS FUELS #70001 (Continued) **U002010354**

Pipe Leak Detection: Continuous Interstitial Space Monitoring
Latitude: 42.56215
Longitude: -71.59086
Tank construct: Double-walled non-corrodible (including "composite") material (cathodic protection not required)
Pipe construct: Double-walled non-corrodible material (No corrosion protection required)
Ptype: Pressurized piping system with mechanical automatic line leak detection
Number of compartment: Not reported
Pipe install date: 04/01/1991
Pipe leak install date: Not reported
Submersible sump: Y
Submersible sump install date: Not reported
Turbine sump: Y
Turbine sump sensor: Y
Intermediate sump: N
Intermediate sump sensor: N
Spill bucket installed date: Not reported
Spill bucket sensor: N
Overfill protect install: Not reported
Overfill protect type: Automatic shut-off valve
Automatic line leak detect: Not reported
Tank corrosion type: Not reported
Leak corrosion type: Not reported

Tank ID: 9
Tank Status: In Use
Status Date: Not reported
Date Installed: 04/01/1991
Capacity: 10000.00000
Contents: Diesel
Tank Usage: Motor Vehi
Tank Leak Detection: Continuous Interstitial Monitoring
Pipe Leak Detection: Continuous Interstitial Space Monitoring
Latitude: 42.56217
Longitude: -71.59090
Tank construct: Double-walled non-corrodible (including "composite") material (cathodic protection not required)
Pipe construct: Double-walled non-corrodible material (No corrosion protection required)
Ptype: Pressurized piping system with mechanical automatic line leak detection
Number of compartment: Not reported
Pipe install date: 04/01/1991
Pipe leak install date: Not reported
Submersible sump: Y
Submersible sump install date: Not reported
Turbine sump: Y
Turbine sump sensor: Y
Intermediate sump: N
Intermediate sump sensor: N
Spill bucket installed date: Not reported
Spill bucket sensor: N
Overfill protect install: Not reported
Overfill protect type: Automatic shut-off valve
Automatic line leak detect: Not reported
Tank corrosion type: Not reported
Leak corrosion type: Not reported

AST:
Facility ID: 10040

BLUE HILLS FUELS #70001 (Continued) **U002010354**

Owner Id:	1602
Owner:	CUMBERLAND FARMS INC
Owner Address:	100 CROSSING BLVD
Owner City,St,Zip:	FRAMINGHAM, MA 01702
Telephone:	(800) 225-9702
Description:	Gas Station
Fire Dept. ID:	17019
Date of Inspection:	3/7/2007
Inspector:	George Nice
Overfill Prevention:	1
Spill Prevention:	1

Tank Info:

Tank ID:	10
Serial Number:	Not reported
Tank Status:	In Use
Capacity:	250
Contents:	Waste Oil
Tank Use:	Not reported
Tank Material:	Reinforced
Tank Construction:	2 Walls
Tank Leak Detection:	Not reported
Pipe Material:	Not reported
Pipe Construction:	Not reported
Pipe Leak Detection:	Not reported
Aboveground:	Yes

MA Financial Assurance 2:

Facility Id:	10040
Description:	Gas Station
Work Phone:	(508) 270-4448

W149 **EXXON STATION** **LUST** **S100362674**
SE **20 30 PARK ST** **RELEASE** **N/A**
> 1 **AYER, MA 01432**
1.071 mi.
5656 ft. **Site 13 of 20 in cluster W**

Relative:
Lower

Actual:
230 ft.

LUST:

Facility:

Release Tracking Number/Current Status:	2-0000371 / RAO
Status Date:	02/03/1995
Source Type:	UST
Release Town:	AYER
Notification Date:	04/15/1989
Category:	NONE
Associated ID:	Not reported
Phase:	Not reported
Response Action Outcome:	A2 - A permanent solution has been achieved. Contamination has not been reduced to background.
Oil Or Haz Material:	Oil
Location Type:	GASSTATION
Source:	UST

EXXON STATION (Continued) **S100362674**

Click here to access the MA DEP site for this facility:

Chemicals:

Chemical:	PETROLEUM
Quantity:	Not reported

Actions:

Action Type:	Response Action Outcome - RAO
Action Status:	RAO Statement Received
Action Date:	2/3/1995
Response Action Outcome:	A permanent solution has been achieved. Contamination has not been reduced to background.
Action Type:	Release Disposition
Action Status:	Valid Transition Site
Action Date:	4/15/1989
Response Action Outcome:	A permanent solution has been achieved. Contamination has not been reduced to background.

Release:

Release Tracking Number/Current Status:	2-0000371 / RAO
Primary ID:	Not reported
Official City:	AYER
Notification:	04/15/1989
Category:	NONE
Status Date:	02/03/1995
Phase:	Not reported
Response Action Outcome:	A2 - A permanent solution has been achieved. Contamination has not been reduced to background.
Oil / Haz Material Type:	Oil

Click here to access the MA DEP site for this facility:

W150 **EXXON DIV OF CFI 70001** **HW GEN** **S112549912**
SE **30 PARK ST** **N/A**
> 1 **AYER, MA 01432**
1.071 mi.
5656 ft. **Site 14 of 20 in cluster W**

Relative:
Lower

Actual:
230 ft.

HW GEN:

EPA Id:	MAC300000197
RCRA Generator Status:	SQG
State Generator Status:	VQG-MA

Z151
SSE
> 1
1.072 mi.
5658 ft.

LEAD **S107378497**
N/A

65 SHIRLEY ST
AYER, MA 01432

Site 9 of 10 in cluster Z

Relative:
Lower

Actual:
225 ft.

LEAD:

Community:	Ayer
Unit:	Not reported
Inspector Name:	Christine Caulfield
Inspector License Number:	1950
Activity Type:	INSPECT
Activity Date:	12/28/2001
Start Work Date:	03/04/2002
Activity Descriptions:	Comprehensive Initial Inspection
Outcomes:	Hazards Found

Z152
SSE
> 1
1.075 mi.
5674 ft.

LEAD **S107372095**
N/A

59 SHIRLEY ST
AYER, MA

Site 10 of 10 in cluster Z

Relative:
Lower

Actual:
225 ft.

LEAD:

Community:	Ayer
Unit:	Not reported
Inspector Name:	Greg Galeota
Inspector License Number:	1594
Activity Type:	INSPECT
Activity Date:	05/17/2000
Start Work Date:	Not reported
Activity Descriptions:	Comprehensive Initial Inspection
Outcomes:	Hazards Found

Y153
SSE
> 1
1.076 mi.
5682 ft.

LEAD **S114853562**
N/A

9 UNION ST
AYER, MA 01432

Site 10 of 16 in cluster Y

Relative:
Lower

Actual:
224 ft.

LEAD:

Community:	Ayer
Unit:	Not reported
Inspector Name:	Gary Marciello
Inspector License Number:	3169
Activity Type:	INSPECT
Activity Date:	08/20/2013
Start Work Date:	Not reported
Activity Descriptions:	Comprehensive Initial Inspection
Outcomes:	Hazards Found

Y154
SSE
> 1
1.076 mi.
5682 ft.

3 UNION ST
AYER, MA 01432

Site 11 of 16 in cluster Y

LEAD **S108714551**
N/A

Relative:
Lower

Actual:
224 ft.

LEAD:

Community:	Ayer
Unit:	Not reported
Inspector Name:	Christine Caulfield
Inspector License Number:	1950
Activity Type:	INSPECT
Activity Date:	07/19/2003
Start Work Date:	Not reported
Activity Descriptions:	Comprehensive Initial Inspection
Outcomes:	Hazards Found

Y155
SSE
> 1
1.078 mi.
5694 ft.

61 W MAIN ST
AYER, MA 01432

Site 12 of 16 in cluster Y

LEAD **S108719659**
N/A

Relative:
Lower

Actual:
229 ft.

LEAD:

Community:	Ayer
Unit:	1 Right
Inspector Name:	Christine Caulfield
Inspector License Number:	1950
Activity Type:	INSPECT
Activity Date:	08/04/2005
Start Work Date:	12/19/2005
Activity Descriptions:	Comprehensive Initial Inspection
Outcomes:	Hazards Found

Community:	Ayer
Unit:	1 Right
Inspector Name:	Christine Caulfield
Inspector License Number:	1950
Activity Type:	INSPECT
Activity Date:	12/22/2005
Start Work Date:	12/19/2005
Activity Descriptions:	Reoccupancy Reinspection
Outcomes:	Passed

Community:	Ayer
Unit:	1 Right
Inspector Name:	Christine Caulfield
Inspector License Number:	1950
Activity Type:	INSPECT
Activity Date:	01/31/2006
Start Work Date:	12/19/2005
Activity Descriptions:	Final Deleading Reinspection
Outcomes:	Passed

Community:	Ayer
Unit:	1 Right
Inspector Name:	Christine Caulfield
Inspector License Number:	1950
Activity Type:	COMPLIANCE
Activity Date:	01/31/2006

(Continued) **S108719659**

Start Work Date:	12/19/2005
Activity Descriptions:	Letter of Full Deleading Comp
Outcomes:	Issued

Community:	Ayer
Unit:	2 RIght
Inspector Name:	Christine Caulfield
Inspector License Number:	1950
Activity Type:	INSPECT
Activity Date:	08/04/2005
Start Work Date:	12/19/2005
Activity Descriptions:	Comprehensive Initial Inspection
Outcomes:	Hazards Found

Community:	Ayer
Unit:	2 RIght
Inspector Name:	Christine Caulfield
Inspector License Number:	1950
Activity Type:	INSPECT
Activity Date:	01/09/2006
Start Work Date:	12/19/2005
Activity Descriptions:	Reoccupancy Reinspection
Outcomes:	Passed

Community:	Ayer
Unit:	2 RIght
Inspector Name:	Christine Caulfield
Inspector License Number:	1950
Activity Type:	INSPECT
Activity Date:	01/31/2006
Start Work Date:	12/19/2005
Activity Descriptions:	Final Deleading Reinspection
Outcomes:	Passed

Community:	Ayer
Unit:	2 RIght
Inspector Name:	Christine Caulfield
Inspector License Number:	1950
Activity Type:	COMPLIANCE
Activity Date:	01/31/2006
Start Work Date:	12/19/2005
Activity Descriptions:	Letter of Full Deleading Comp
Outcomes:	Issued

Y156 **LEAD** **S108719848**
SSE **63 W MAIN ST** **N/A**
> 1 **AYER, MA 01432**
1.078 mi.
5694 ft. **Site 13 of 16 in cluster Y**

Relative:
Lower

Actual:
229 ft.

LEAD:

Community:	Ayer
Unit:	1 Left
Inspector Name:	Christine Caulfield
Inspector License Number:	1950
Activity Type:	COMPLIANCE
Activity Date:	01/31/1956
Start Work Date:	12/19/2005

(Continued) **S108719848**

Activity Descriptions:	Letter of Full Deleading Comp
Outcomes:	Issued

Community:	Ayer
Unit:	1 Left
Inspector Name:	Christine Caulfield
Inspector License Number:	1950
Activity Type:	INSPECT
Activity Date:	08/04/2005
Start Work Date:	12/19/2005
Activity Descriptions:	Comprehensive Initial Inspection
Outcomes:	Hazards Found

Community:	Ayer
Unit:	1 Left
Inspector Name:	Christine Caulfield
Inspector License Number:	1950
Activity Type:	INSPECT
Activity Date:	12/29/2005
Start Work Date:	12/19/2005
Activity Descriptions:	Reoccupancy Reinspection
Outcomes:	Passed

Community:	Ayer
Unit:	1 Left
Inspector Name:	Christine Caulfield
Inspector License Number:	1950
Activity Type:	INSPECT
Activity Date:	01/31/2006
Start Work Date:	12/19/2005
Activity Descriptions:	Final Deleading Reinspection
Outcomes:	Passed

Community:	Ayer
Unit:	2 Left
Inspector Name:	Christine Caulfield
Inspector License Number:	1950
Activity Type:	INSPECT
Activity Date:	08/04/2005
Start Work Date:	12/19/2005
Activity Descriptions:	Comprehensive Initial Inspection
Outcomes:	Hazards Found

Community:	Ayer
Unit:	2 Left
Inspector Name:	Christine Caulfield
Inspector License Number:	1950
Activity Type:	INSPECT
Activity Date:	12/22/2005
Start Work Date:	12/19/2005
Activity Descriptions:	Reoccupancy Reinspection
Outcomes:	Passed

Community:	Ayer
Unit:	2 Left
Inspector Name:	Christine Caulfield
Inspector License Number:	1950

(Continued) **S108719848**

Activity Type:	INSPECT
Activity Date:	01/31/2006
Start Work Date:	12/19/2005
Activity Descriptions:	Final Deleading Reinspection
Outcomes:	Passed
Community:	Ayer
Unit:	2 Left
Inspector Name:	Christine Caulfield
Inspector License Number:	1950
Activity Type:	COMPLIANCE
Activity Date:	01/31/2006
Start Work Date:	12/19/2005
Activity Descriptions:	Letter of Full Deleading Comp
Outcomes:	Issued

Y157 **KEOLIS COMMUTER SERVICES** **FINDS** **1016992219**
SSE **75 SOUTH MAIN ST** **ECHO** **N/A**
> 1 **AYER, MA 01432**
1.080 mi.
5702 ft. **Site 14 of 16 in cluster Y**

Relative:
Lower

Actual:
226 ft.

FINDS:

Registry ID: 110024316998

Environmental Interest/Information System
MA-EPICS - Massachussetts Environmental Protection Integrated Computer System

ECHO:

Envid:	1016992219
Registry ID:	110024316998
DFR URL:	http://echo.epa.gov/detailed_facility_report?fid=110024316998

AC158 **LEAD** **S107324488**
SE **26 PEARL ST** **N/A**
> 1 **AYER, MA**
1.081 mi.
5710 ft. **Site 1 of 15 in cluster AC**

Relative:
Lower

Actual:
244 ft.

LEAD:

Community:	Ayer
Unit:	1
Inspector Name:	David Labelle
Inspector License Number:	2160
Activity Type:	INSPECT
Activity Date:	07/23/1992
Start Work Date:	04/20/1994
Activity Descriptions:	Comprehensive Initial Inspection
Outcomes:	Hazards Found

AA159 **LEAD** **S107335691**
SE **31 PEARL ST** **N/A**
> 1 **AYER, MA 01432**
1.091 mi.
5762 ft. **Site 4 of 7 in cluster AA**

Relative:
Lower

Actual:
247 ft.

LEAD:

Community:	Ayer
Unit:	Not reported
Inspector Name:	Christine Caulfield
Inspector License Number:	1950
Activity Type:	INSPECT
Activity Date:	03/09/2004
Start Work Date:	Not reported
Activity Descriptions:	Determination
Outcomes:	Hazards Found

Y160 **LEAD** **S107355784**
SSE **44 SHIRLEY ST** **N/A**
> 1 **AYER, MA 01432**
1.097 mi.
5792 ft. **Site 15 of 16 in cluster Y**

Relative:
Lower

Actual:
224 ft.

LEAD:

Community:	Ayer
Unit:	C
Inspector Name:	Bridgette Braley
Inspector License Number:	3488
Activity Type:	INSPECT
Activity Date:	08/04/2003
Start Work Date:	Not reported
Activity Descriptions:	Determination
Outcomes:	Hazards Found

AD161 **LEAD** **S111743082**
SSE **71 W MAIN ST** **N/A**
> 1 **AYER, MA 01432**
1.097 mi.
5794 ft. **Site 1 of 19 in cluster AD**

Relative:
Lower

Actual:
216 ft.

LEAD:

Community:	Ayer
Unit:	4
Inspector Name:	Joseph Cataldo
Inspector License Number:	3147
Activity Type:	INSPECT
Activity Date:	12/23/2011
Start Work Date:	Not reported
Activity Descriptions:	Comprehensive Initial Inspection
Outcomes:	No Hazards Found

Community:	Ayer
Unit:	4
Inspector Name:	Joseph Cataldo
Inspector License Number:	3147
Activity Type:	COMPLIANCE
Activity Date:	12/23/2011
Start Work Date:	Not reported

(Continued) **S111743082**

Activity Descriptions: Letter of Full Initial Insp Comp
Outcomes: Issued

W162
SE
> 1
1.100 mi.
5807 ft.

FORMER GAS STATION
25 PARK ST
AYER, MA 01432

FINDS **1009436296**
ECHO **N/A**

Site 15 of 20 in cluster W

Relative:
Lower

Actual:
233 ft.

FINDS:

Registry ID: 110024333577

Environmental Interest/Information System
MA-EPICS - Massachussetts Environmental Protection Integrated Computer System

ECHO:
Envid: 1009436296
Registry ID: 110024333577
DFR URL: http://echo.epa.gov/detailed_facility_report?fid=110024333577

AA163
ESE
> 1
1.101 mi.
5812 ft.

ONE JACKSON PLACE LLC
27 JACKSON RD
AYER, MA 01432

HW GEN **S108713847**
LEAD **N/A**

Site 5 of 7 in cluster AA

Relative:
Higher

Actual:
297 ft.

HW GEN:
EPA Id: MV9788408000
RCRA Generator Status: VSQG
State Generator Status: Not reported

LEAD:
Community: Ayer
Unit: Not reported
Inspector Name: Warren Laskey
Inspector License Number: 3561
Activity Type: INSPECT
Activity Date: 10/21/2005
Start Work Date: Not reported
Activity Descriptions: Comprehensive Initial Inspection
Outcomes: Hazards Found

AD164 **LEAD** **S111743534**
SE **73 W MAIN ST** **N/A**
> 1 **AYER, MA 01432**
1.101 mi.
5813 ft. **Site 2 of 19 in cluster AD**

Relative:
Lower

Actual:
215 ft.

LEAD:

Community:	Ayer
Unit:	1
Inspector Name:	Michelle Lemay
Inspector License Number:	3764
Activity Type:	INSPECT
Activity Date:	08/22/2011
Start Work Date:	03/06/2012
Activity Descriptions:	Comprehensive Initial Inspection
Outcomes:	Hazards Found

Community:	Ayer
Unit:	1
Inspector Name:	Michelle Lemay
Inspector License Number:	3764
Activity Type:	INSPECT
Activity Date:	09/08/2011
Start Work Date:	03/06/2012
Activity Descriptions:	Reoccupancy Reinspection
Outcomes:	Passed

Community:	Ayer
Unit:	1
Inspector Name:	Michelle Lemay
Inspector License Number:	3764
Activity Type:	INSPECT
Activity Date:	03/07/2012
Start Work Date:	03/06/2012
Activity Descriptions:	Final Deleading Reinspection
Outcomes:	Passed

Community:	Ayer
Unit:	1
Inspector Name:	Michelle Lemay
Inspector License Number:	3764
Activity Type:	COMPLIANCE
Activity Date:	03/07/2012
Start Work Date:	03/06/2012
Activity Descriptions:	Letter of Full Deleading Comp
Outcomes:	Issued

AE165 **LEAD** **S107270034**
ESE **104 PLEASANT ST** **N/A**
> 1 **AYER, MA**
1.101 mi.
5815 ft. **Site 1 of 2 in cluster AE**

Relative:
Higher

Actual:
308 ft.

LEAD:

Community:	Ayer
Unit:	Not reported
Inspector Name:	Christine Caulfield
Inspector License Number:	1950
Activity Type:	INSPECT
Activity Date:	07/07/1998

(Continued) **S107270034**

Start Work Date:	Not reported
Activity Descriptions:	Comprehensive Initial Inspection
Outcomes:	Hazards Found
Community:	Ayer
Unit:	Not reported
Inspector Name:	Christine Caulfield
Inspector License Number:	1950
Activity Type:	COMPLIANCE
Activity Date:	11/16/1998
Start Work Date:	Not reported
Activity Descriptions:	Letter of Full Deleading Comp
Outcomes:	Issued

AE166 **LEAD** **S108722610**
ESE **94 PLEASANT ST** **N/A**
> 1 **AYER, MA 01432**
1.102 mi.
5817 ft. **Site 2 of 2 in cluster AE**

Relative:
Higher

Actual:
307 ft.

LEAD:

Community:	Ayer
Unit:	Not reported
Inspector Name:	Christine Caulfield
Inspector License Number:	1950
Activity Type:	INSPECT
Activity Date:	12/01/2006
Start Work Date:	07/26/2007
Activity Descriptions:	Comprehensive Initial Inspection
Outcomes:	Hazards Found
Community:	Ayer
Unit:	Not reported
Inspector Name:	Christine Caulfield
Inspector License Number:	1950
Activity Type:	INSPECT
Activity Date:	07/26/2007
Start Work Date:	07/26/2007
Activity Descriptions:	Final Deleading Reinspection
Outcomes:	Passed
Community:	Ayer
Unit:	Not reported
Inspector Name:	Christine Caulfield
Inspector License Number:	1950
Activity Type:	COMPLIANCE
Activity Date:	07/26/2007
Start Work Date:	07/26/2007
Activity Descriptions:	Letter of Full Deleading Comp
Outcomes:	Issued

AD167 **LEAD** **S107394586**
SE **86 W MAIN ST** **N/A**
> 1 **AYER, MA**
1.104 mi.
5830 ft. **Site 3 of 19 in cluster AD**

Relative:
Lower

Actual:
215 ft.

LEAD:

Community:	Ayer
Unit:	2
Inspector Name:	Richard Lenihan
Inspector License Number:	1049
Activity Type:	INSPECT
Activity Date:	12/13/1995
Start Work Date:	Not reported
Activity Descriptions:	Comprehensive Initial Inspection
Outcomes:	No Hazards Found

AD168 **LEAD** **S107386822**
SE **75 W MAIN ST** **N/A**
> 1 **AYER, MA 01432**
1.105 mi.
5832 ft. **Site 4 of 19 in cluster AD**

Relative:
Lower

Actual:
215 ft.

LEAD:

Community:	Ayer
Unit:	1
Inspector Name:	Michelle Lemay
Inspector License Number:	3764
Activity Type:	INSPECT
Activity Date:	01/20/2012
Start Work Date:	02/12/2012
Activity Descriptions:	Comprehensive Initial Inspection
Outcomes:	Hazards Found

Community:	Ayer
Unit:	1
Inspector Name:	Michelle Lemay
Inspector License Number:	3764
Activity Type:	INSPECT
Activity Date:	02/25/2012
Start Work Date:	02/12/2012
Activity Descriptions:	Final Deleading Reinspection
Outcomes:	Passed

Community:	Ayer
Unit:	1
Inspector Name:	Michelle Lemay
Inspector License Number:	3764
Activity Type:	COMPLIANCE
Activity Date:	02/25/2012
Start Work Date:	02/12/2012
Activity Descriptions:	Letter of Full Deleading Comp
Outcomes:	Issued

Community:	Ayer
Unit:	2
Inspector Name:	Michelle Lemay
Inspector License Number:	3764
Activity Type:	INSPECT
Activity Date:	10/03/2011

(Continued) **S107386822**

Start Work Date:	Not reported
Activity Descriptions:	Comprehensive Initial Inspection
Outcomes:	Hazards Found
Community:	Ayer
Unit:	2
Inspector Name:	Michelle Lemay
Inspector License Number:	3764
Activity Type:	INSPECT
Activity Date:	10/11/2011
Start Work Date:	Not reported
Activity Descriptions:	Reoccupancy Reinspection
Outcomes:	Passed

AD169 **LEAD** **S113941188**
SE **75 W MAIN ST** **N/A**
> 1 **AYER, MA 01432**
1.105 mi.
5832 ft. **Site 5 of 19 in cluster AD**

Relative:
Lower

Actual:
215 ft.

LEAD:

Community:	Ayer
Unit:	2
Inspector Name:	Jack Lemoine
Inspector License Number:	1244
Activity Type:	INSPECT
Activity Date:	05/15/1998
Start Work Date:	Not reported
Activity Descriptions:	Comprehensive Initial Inspection
Outcomes:	No Hazards Found

V170 **LEAD** **S107394509**
ESE **86 PLEASANT ST** **N/A**
> 1 **AYER, MA 01432**
1.105 mi.
5834 ft. **Site 6 of 7 in cluster V**

Relative:
Higher

Actual:
313 ft.

LEAD:

Community:	Ayer
Unit:	Not reported
Inspector Name:	Christine Caulfield
Inspector License Number:	1950
Activity Type:	INSPECT
Activity Date:	02/09/2001
Start Work Date:	Not reported
Activity Descriptions:	Comprehensive Initial Inspection
Outcomes:	No Hazards Found
Community:	Ayer
Unit:	Not reported
Inspector Name:	Christine Caulfield
Inspector License Number:	1950
Activity Type:	COMPLIANCE
Activity Date:	07/05/2001
Start Work Date:	Not reported
Activity Descriptions:	Letter of Full Deleading Comp

(Continued) **S107394509**

Outcomes: Issued

V171
ESE
> 1
1.105 mi.
5834 ft.

86 PLEASANT
AYER, MA

Site 7 of 7 in cluster V

LEAD **S116776006**
N/A

Relative:
Higher

Actual:
313 ft.

LEAD:

Community:	Ayer
Unit:	Not reported
Inspector Name:	Christine Caulfield
Inspector License Number:	1950
Activity Type:	INSPECT
Activity Date:	02/09/2001
Start Work Date:	06/11/2001
Activity Descriptions:	Comprehensive Initial Inspection
Outcomes:	Completed - Contact CLPPP for more information

AA172
SE
> 1
1.111 mi.
5864 ft.

12 JACKSON ST
AYER, MA 01432

Site 6 of 7 in cluster AA

LEAD **S107278489**
N/A

Relative:
Lower

Actual:
258 ft.

LEAD:

Community:	Ayer
Unit:	1
Inspector Name:	Christine Caulfield
Inspector License Number:	1950
Activity Type:	INSPECT
Activity Date:	10/20/2004
Start Work Date:	04/04/2005
Activity Descriptions:	Comprehensive Initial Inspection
Outcomes:	Hazards Found

Community:	Ayer
Unit:	1
Inspector Name:	Christine Caulfield
Inspector License Number:	1950
Activity Type:	INSPECT
Activity Date:	04/07/2005
Start Work Date:	04/04/2005
Activity Descriptions:	Reoccupancy Reinspection
Outcomes:	Passed

Community:	Ayer
Unit:	1
Inspector Name:	Christine Caulfield
Inspector License Number:	1950
Activity Type:	INSPECT
Activity Date:	04/14/2005
Start Work Date:	04/04/2005
Activity Descriptions:	Final Deleading Reinspection
Outcomes:	Passed

(Continued) **S107278489**

Community:	Ayer
Unit:	1
Inspector Name:	Christine Caulfield
Inspector License Number:	1950
Activity Type:	COMPLIANCE
Activity Date:	04/14/2005
Start Work Date:	04/04/2005
Activity Descriptions:	Letter of Full Deleading Comp
Outcomes:	Issued

Community:	Ayer
Unit:	2
Inspector Name:	Christine Caulfield
Inspector License Number:	1950
Activity Type:	INSPECT
Activity Date:	10/20/2004
Start Work Date:	04/11/2005
Activity Descriptions:	Comprehensive Initial Inspection
Outcomes:	Hazards Found

Community:	Ayer
Unit:	2
Inspector Name:	Christine Caulfield
Inspector License Number:	1950
Activity Type:	INSPECT
Activity Date:	04/14/2005
Start Work Date:	04/11/2005
Activity Descriptions:	Final Deleading Reinspection
Outcomes:	Passed

Community:	Ayer
Unit:	2
Inspector Name:	Christine Caulfield
Inspector License Number:	1950
Activity Type:	COMPLIANCE
Activity Date:	04/14/2005
Start Work Date:	04/11/2005
Activity Descriptions:	Letter of Full Deleading Comp
Outcomes:	Issued

W173 **LEAD** **S107312402**
SE **21 PARK ST** **N/A**
> 1 **AYER, MA 01432**
1.111 mi.
5868 ft. **Site 16 of 20 in cluster W**

Relative:
Lower

Actual:
233 ft.

LEAD:

Community:	Ayer
Unit:	Not reported
Inspector Name:	Joseph Slyman
Inspector License Number:	1430
Activity Type:	INSPECT
Activity Date:	02/08/2003
Start Work Date:	Not reported
Activity Descriptions:	Comprehensive Initial Inspection
Outcomes:	No Hazards Found

Community:	Ayer

(Continued) **S107312402**

Unit:	Not reported
Inspector Name:	Joseph Slyman
Inspector License Number:	1430
Activity Type:	COMPLIANCE
Activity Date:	02/08/2003
Start Work Date:	Not reported
Activity Descriptions:	Letter of Full Initial Insp Comp
Outcomes:	Issued

W174 **EXXON CO USA 30861** **RCRA-CESQG** **1004717931**
SE **20-30 PARK ST** **MAD985288588**
> 1 **AYER, MA 01432**
1.114 mi.
5881 ft. **Site 17 of 20 in cluster W**

Relative:
Lower

Actual:
231 ft.

RCRA-CESQG:

Date form received by agency:	09/14/2001
Facility name:	EXXON CO USA 30861
Facility address:	20-30 PARK ST AYER, MA 01432
EPA ID:	MAD985288588
Mailing address:	PO BOX 4415 HOUSTON, TX 77210
Contact:	DARYL GOTTILLA
Contact address:	1100 RTE 1 & 9 LINDEN, NJ 07036
Contact country:	US
Contact telephone:	(908) 523-6106
Contact email:	Not reported
EPA Region:	01
Classification:	Conditionally Exempt Small Quantity Generator
Description:	Handler: generates 100 kg or less of hazardous waste per calendar month, and accumulates 1000 kg or less of hazardous waste at any time; or generates 1 kg or less of acutely hazardous waste per calendar month, and accumulates at any time: 1 kg or less of acutely hazardous waste; or 100 kg or less of any residue or contaminated soil, waste or other debris resulting from the cleanup of a spill, into or on any land or water, of acutely hazardous waste; or generates 100 kg or less of any residue or contaminated soil, waste or other debris resulting from the cleanup of a spill, into or on any land or water, of acutely hazardous waste during any calendar month, and accumulates at any time: 1 kg or less of acutely hazardous waste; or 100 kg or less of any residue or contaminated soil, waste or other debris resulting from the cleanup of a spill, into or on any land or water, of acutely hazardous waste

Owner/Operator Summary:

Owner/operator name:	PHILLIPS PETROLEUM CORP
Owner/operator address:	1100 RTE 1 & 9 LINDEN, NJ 07036
Owner/operator country:	US
Owner/operator telephone:	Not reported
Legal status:	Private
Owner/Operator Type:	Owner
Owner/Op start date:	09/14/2001
Owner/Op end date:	Not reported

EXXON CO USA 30861 (Continued) **1004717931**

Owner/operator name: EXXON COMPANY USA
Owner/operator address: 1100 RTE 1 & 9
LINDEN, NJ 07036
Owner/operator country: US
Owner/operator telephone: Not reported
Legal status: Private
Owner/Operator Type: Operator
Owner/Op start date: 06/30/1991
Owner/Op end date: Not reported

Handler Activities Summary:
U.S. importer of hazardous waste: No
Mixed waste (haz. and radioactive): No
Recycler of hazardous waste: No
Transporter of hazardous waste: No
Treater, storer or disposer of HW: No
Underground injection activity: No
On-site burner exemption: No
Furnace exemption: No
Used oil fuel burner: No
Used oil processor: No
User oil refiner: No
Used oil fuel marketer to burner: No
Used oil Specification marketer: No
Used oil transfer facility: No
Used oil transporter: No

. Waste code: D001
. Waste name: IGNITABLE WASTE

. Waste code: D018
. Waste name: BENZENE

Historical Generators:
Date form received by agency: 02/26/2000
Site name: EXXON CO. USA #30861
Classification: Large Quantity Generator

Date form received by agency: 03/22/1994
Site name: EXXON CO. USA #30861
Classification: Large Quantity Generator

Date form received by agency: 02/27/1991
Site name: EXXON CO USA 30861
Classification: Not a generator, verified

Violation Status: No violations found

W175 **EXXON COMPANY USA** **FINDS** **1016192678**
SE **20-30 PARK ST** **ECHO** **N/A**
> 1 **AYER, MA 01432**
1.114 mi.
5881 ft. **Site 18 of 20 in cluster W**

Relative:
Lower

Actual:
231 ft.

FINDS:

Registry ID: 110003491150

Environmental Interest/Information System
RCRAInfo is a national information system that supports the Resource Conservation and Recovery Act (RCRA) program through the tracking of events and activities related to facilities that generate, transport, and treat, store, or dispose of hazardous waste. RCRAInfo allows RCRA program staff to track the notification, permit, compliance, and corrective action activities required under RCRA.

MA-EPICS - Massachussetts Environmental Protection Integrated Computer System

ECHO:
Envid: 1016192678
Registry ID: 110003491150
DFR URL: http://echo.epa.gov/detailed_facility_report?fid=110003491150

W176 **EDR Hist Auto** **1015300412**
SE **20 PARK ST** **N/A**
> 1 **AYER, MA 01432**
1.114 mi.
5881 ft. **Site 19 of 20 in cluster W**

Relative:
Lower

Actual:
231 ft.

EDR Historical Auto Stations:
Name: AYER EXXON
Year: 2010
Address: 20 PARK ST

W177 **EXXON CO USA 30861** **HW GEN** **S112553680**
SE **20-30 PARK ST** **N/A**
> 1 **AYER, MA 01432**
1.114 mi.
5881 ft. **Site 20 of 20 in cluster W**

Relative:
Lower

Actual:
231 ft.

HW GEN:
EPA Id: MAD985288588
RCRA Generator Status: VSQG
State Generator Status: Not reported

178
ENE
> 1
1.115 mi.
5885 ft.

545 FARMERS ROW
GROTON, MA

LEAD **S107368123**
N/A

Relative:
Lower

Actual:
247 ft.

LEAD:

Community:	Groton
Unit:	Not reported
Inspector Name:	Greg Galeota
Inspector License Number:	1594
Activity Type:	INSPECT
Activity Date:	10/18/1994
Start Work Date:	Not reported
Activity Descriptions:	Comprehensive Initial Inspection
Outcomes:	Hazards Found

Community:	Groton
Unit:	Not reported
Inspector Name:	Greg Galeota
Inspector License Number:	1594
Activity Type:	COMPLIANCE
Activity Date:	10/18/1994
Start Work Date:	Not reported
Activity Descriptions:	Letter of Full Initial Insp Comp
Outcomes:	Issued

AD179
SSE
> 1
1.115 mi.
5887 ft.

70 WEST MAIN ST
AYER, MA 01432

Site 6 of 19 in cluster AD

LEAD **S108720669**
N/A

Relative:
Lower

Actual:
217 ft.

LEAD:

Community:	Ayer
Unit:	2
Inspector Name:	Joseph Cataldo
Inspector License Number:	3147
Activity Type:	INSPECT
Activity Date:	11/19/2005
Start Work Date:	Not reported
Activity Descriptions:	Comprehensive Initial Inspection
Outcomes:	Hazards Found

AC180
SE
> 1
1.116 mi.
5891 ft.

19 PEARL ST
AYER, MA

Site 2 of 15 in cluster AC

LEAD **S107304982**
N/A

Relative:
Lower

Actual:
247 ft.

LEAD:

Community:	Ayer
Unit:	2
Inspector Name:	John Risko
Inspector License Number:	1128
Activity Type:	INSPECT
Activity Date:	02/10/1999
Start Work Date:	Not reported

(Continued) **S107304982**

Activity Descriptions: Comprehensive Initial Inspection
Outcomes: Hazards Found

AD181 **LEAD** **S113413976**
SE **9 MECHANIC ST** **N/A**
> 1 **AYER, MA 01432**
1.125 mi.
5939 ft. **Site 7 of 19 in cluster AD**

Relative:
Lower

Actual:
213 ft.

LEAD:
Community: Ayer
Unit: Not reported
Inspector Name: Bridgette Braley
Inspector License Number: 3929
Activity Type: INSPECT
Activity Date: 01/25/2013
Start Work Date: Not reported
Activity Descriptions: Determination
Outcomes: Hazards Found

AA182 **LEAD** **S107383666**
ESE **70 PLEASANT ST** **N/A**
> 1 **AYER, MA**
1.126 mi.
5947 ft. **Site 7 of 7 in cluster AA**

Relative:
Higher

Actual:
307 ft.

LEAD:
Community: Ayer
Unit: 2
Inspector Name: J. Paul Dollard
Inspector License Number: 1548
Activity Type: INSPECT
Activity Date: 06/14/1993
Start Work Date: 12/17/1993
Activity Descriptions: Comprehensive Initial Inspection
Outcomes: Hazards Found

Y183 **LEAD** **S107283264**
SSE **13 SHIRLEY ST** **N/A**
> 1 **AYER, MA 01432**
1.126 mi.
5947 ft. **Site 16 of 16 in cluster Y**

Relative:
Lower

Actual:
226 ft.

LEAD:
Community: Ayer
Unit: Not reported
Inspector Name: Richard Lenihan
Inspector License Number: 1049
Activity Type: INSPECT
Activity Date: 10/22/1991
Start Work Date: Not reported
Activity Descriptions: Comprehensive Initial Inspection
Outcomes: No Hazards Found

AF184 **LEAD** **S108707769**
SSE **11 SCULLEY RD** **N/A**
> 1 **AYER, MA**
1.127 mi.
5951 ft. **Site 1 of 8 in cluster AF**

Relative:
Lower

Actual:
236 ft.

LEAD:

Community:	Ayer
Unit:	Not reported
Inspector Name:	Greg Galeota
Inspector License Number:	1594
Activity Type:	INSPECT
Activity Date:	09/28/1998
Start Work Date:	Not reported
Activity Descriptions:	Comprehensive Initial Inspection
Outcomes:	Hazards Found

AF185 **KMS PACKAGING & WAREHOUSING** **FINDS** **1014896235**
SSE **1 SCULLEY RD BLDG A** **ECHO** **N/A**
> 1 **AYER, MA 01432**
1.127 mi.
5953 ft. **Site 2 of 8 in cluster AF**

Relative:
Lower

Actual:
231 ft.

FINDS:

Registry ID: 110043945434

Environmental Interest/Information System
MA-EPICS - Massachussetts Environmental Protection Integrated Computer System

ECHO:

Envid:	1014896235
Registry ID:	110043945434
DFR URL:	http://echo.epa.gov/detailed_facility_report?fid=110043945434

AF186 **KMS PACKAGING & WAREHOUSING** **HW GEN** **S112560527**
SSE **1 SCULLEY RD BLDG A** **N/A**
> 1 **AYER, MA 01432**
1.127 mi.
5953 ft. **Site 3 of 8 in cluster AF**

Relative:
Lower

Actual:
231 ft.

HW GEN:

EPA Id:	MV9787727300
RCRA Generator Status:	Not reported
State Generator Status:	VQG-MA

AF187 **RESOURCE ALLIANCE, INC.** **SSTS** **1010570112**
SSE **1-B SCULLEY RD** **N/A**
> 1 **AYER, MA 1432**
1.127 mi.
5953 ft. **Site 4 of 8 in cluster AF**

Relative:
Lower

Actual:
231 ft.

SSTS:

Product:	INTERCIDE ABF 5SVC
Contact:	Not reported
Status:	Not reported
Registration Number:	083517-MA-001
Report Year:	2006
Permit:	Not reported
Product Number:	067360-00015
Product Type:	Not reported
Product Class:	Not reported
Product Use:	Not reported
UOM:	Not reported
Market:	Not reported
Region:	Not reported
Zero product:	Not reported
Pesticide RUP report:	Not reported

Product:	INTERCIDE_ABF 5 SV
Contact:	Not reported
Status:	Not reported
Registration Number:	083517-MA-001
Report Year:	2006
Permit:	Not reported
Product Number:	067360-00014
Product Type:	Not reported
Product Class:	Not reported
Product Use:	Not reported
UOM:	Not reported
Market:	Not reported
Region:	Not reported
Zero product:	Not reported
Pesticide RUP report:	Not reported

Product:	INTERCIDE ABF 5 SVC
Contact:	Not reported
Status:	Not reported
Registration Number:	083517MA001
Report Year:	2007
Permit:	Registered
Product Number:	06736000015
Product Type:	End-use blend, formulation, or concentrate
Product Class:	Fungicide
Product Use:	All other products
UOM:	Not reported
Market:	Marketed in the United States
Region:	01
Zero product:	Not reported
Pesticide RUP report:	Not reported

Product:	INTERCIDE_ABF 5 SV
Contact:	Not reported
Status:	Not reported
Registration Number:	083517MA001

RESOURCE ALLIANCE, INC. (Continued) **1010570112**

Report Year:	2007
Permit:	Registered
Product Number:	06736000014
Product Type:	End-use blend, formulation, or concentrate
Product Class:	Fungicide
Product Use:	All other products
UOM:	Not reported
Market:	Marketed in the United States
Region:	01
Zero product:	Not reported
Pesticide RUP report:	Not reported

AF188 **RESOURCE ALLIANCE INC** **FINDS** **1009433847**
SSE **1-B SCULLEY RD** **ECHO** **N/A**
> 1 **AYER, MA 01432**
1.127 mi.
5953 ft. **Site 5 of 8 in cluster AF**

Relative:
Lower

Actual:
231 ft.

FINDS:

Registry ID: 110024315409

Environmental Interest/Information System
MA-EPICS - Massachussetts Environmental Protection Integrated Computer System

SSTS (Section Seven Tracking System) evolved from the FIFRA and TSCA Enforcement System (FATES). SSTS tracks the registration of all pesticide-producing establishments and tracks annually the types and amounts of pesticides, active ingredients, and related devices that are produced, sold, or distributed each year.

ICIS (Integrated Compliance Information System) is the Integrated Compliance Information System and provides a database that, when complete, will contain integrated Enforcement and Compliance information across most of EPA's programs. The vision for ICIS is to replace EPA's independent databases that contain Enforcement data with a single repository for that information. Currently, ICIS contains all Federal Administrative and Judicial enforcement actions. This information is maintained in ICIS by EPA in the Regional offices and it Headquarters. A future release of ICIS will replace the Permit Compliance System (PCS) which supports the NPDES and will integrate that information with Federal actions already in the system. ICIS also has the capability to track other activities occurring in the Region that support Compliance and Enforcement programs. These include; Incident Tracking, Compliance Assistance, and Compliance Monitoring.

ECHO:

Envid:	1009433847
Registry ID:	110024315409
DFR URL:	http://echo.epa.gov/detailed_facility_report?fid=110024315409

AF189 **ALL-AMERICAN-RECYCLING LLC** **FINDS** **1014896234**
SSE **1 SCULLEY RD UNIT B** **ECHO** **N/A**
> 1 **AYER, MA 01432**
1.127 mi.
5953 ft. **Site 6 of 8 in cluster AF**

Relative:
Lower

Actual:
231 ft.

FINDS:

Registry ID: 110043945425

Environmental Interest/Information System
MA-EPICS - Massachussetts Environmental Protection Integrated Computer System

ECHO:
Envid: 1014896234
Registry ID: 110043945425
DFR URL: http://echo.epa.gov/detailed_facility_report?fid=110043945425

AF190 **ALL AMERICAN RECYCLING LLC** **HW GEN** **S112560514**
SSE **1 SCULLEY RD UNIT B** **N/A**
> 1 **AYER, MA 01432**
1.127 mi.
5953 ft. **Site 7 of 8 in cluster AF**

Relative:
Lower

Actual:
231 ft.

HW GEN:
EPA Id: MV9787722854
RCRA Generator Status: Not reported
State Generator Status: VQG-MA

AF191 **RESOURCE ALLIANCE INC** **HW GEN** **S112560534**
SSE **1B SCULLEY RD** **N/A**
> 1 **AYER, MA 01432**
1.127 mi.
5953 ft. **Site 8 of 8 in cluster AF**

Relative:
Lower

Actual:
231 ft.

HW GEN:
EPA Id: MV9787729992
RCRA Generator Status: VSQG
State Generator Status: Not reported

AC192 **LEAD** **S107307552**
SE **2 JACKSON ST** **N/A**
> 1 **AYER, MA**
1.128 mi.
5957 ft. **Site 3 of 15 in cluster AC**

Relative:
Lower

Actual:
252 ft.

LEAD:
Community: Ayer
Unit: 2
Inspector Name: Amy Franklin
Inspector License Number: 2171
Activity Type: INSPECT
Activity Date: 02/02/1994
Start Work Date: 06/10/1994

(Continued) **S107307552**

Activity Descriptions:	Comprehensive Initial Inspection
Outcomes:	Hazards Found
Community:	Ayer
Unit:	2
Inspector Name:	Amy Franklin
Inspector License Number:	2171
Activity Type:	COMPLIANCE
Activity Date:	06/16/1994
Start Work Date:	06/10/1994
Activity Descriptions:	Letter of Full Deleading Comp
Outcomes:	Issued

AD193 **LEAD** **S111088480**
SE **78 W MAIN ST** **N/A**
> 1 **AYER, MA 01432**
1.129 mi.
5959 ft. **Site 8 of 19 in cluster AD**

Relative:
Lower

Actual:
212 ft.

LEAD:

Community:	Ayer
Unit:	Not reported
Inspector Name:	Michelle Lemay
Inspector License Number:	3764
Activity Type:	INSPECT
Activity Date:	12/01/2010
Start Work Date:	01/01/2012
Activity Descriptions:	Comprehensive Initial Inspection
Outcomes:	Hazards Found
Community:	Ayer
Unit:	Not reported
Inspector Name:	Michelle Lemay
Inspector License Number:	3764
Activity Type:	INSPECT
Activity Date:	04/16/2012
Start Work Date:	01/01/2012
Activity Descriptions:	Final Deleading Reinspection
Outcomes:	Passed
Community:	Ayer
Unit:	Not reported
Inspector Name:	Michelle Lemay
Inspector License Number:	3764
Activity Type:	COMPLIANCE
Activity Date:	04/16/2012
Start Work Date:	01/01/2012
Activity Descriptions:	Letter of Full Deleading Comp
Outcomes:	Issued

AD194 **LEAD** **S113950646**
SE **76 W MAIN ST** **N/A**
> 1 **AYER, MA**
1.129 mi.
5961 ft. **Site 9 of 19 in cluster AD**

Relative:
Lower

Actual:
213 ft.

LEAD:

Community:	Ayer
Unit:	Not reported
Inspector Name:	Greg Galeota
Inspector License Number:	1594
Activity Type:	INSPECT
Activity Date:	11/06/1991
Start Work Date:	01/01/2012
Activity Descriptions:	Comprehensive Initial Inspection
Outcomes:	Hazards Found

AD195 **LEAD** **S107387421**
SE **76 W MAIN ST** **N/A**
> 1 **AYER, MA**
1.129 mi.
5961 ft. **Site 10 of 19 in cluster AD**

Relative:
Lower

Actual:
213 ft.

LEAD:

Community:	Ayer
Unit:	Not reported
Inspector Name:	Michelle Lemay
Inspector License Number:	3764
Activity Type:	INSPECT
Activity Date:	12/01/2010
Start Work Date:	01/01/2012
Activity Descriptions:	Comprehensive Initial Inspection
Outcomes:	Hazards Found

Community:	Ayer
Unit:	Not reported
Inspector Name:	Michelle Lemay
Inspector License Number:	3764
Activity Type:	INSPECT
Activity Date:	04/16/2012
Start Work Date:	01/01/2012
Activity Descriptions:	Final Deleading Reinspection
Outcomes:	Passed

Community:	Ayer
Unit:	Not reported
Inspector Name:	Michelle Lemay
Inspector License Number:	3764
Activity Type:	COMPLIANCE
Activity Date:	04/16/2012
Start Work Date:	01/01/2012
Activity Descriptions:	Letter of Full Deleading Comp
Outcomes:	Issued

AD196 **LEAD** **S107352192**
SSE **41 SHIRLEY ST** **N/A**
> 1 **AYER, MA**
1.133 mi.
5984 ft. **Site 11 of 19 in cluster AD**

Relative:
Lower

Actual:
225 ft.

LEAD:

Community:	Ayer
Unit:	3
Inspector Name:	Charles Ransford, Jr
Inspector License Number:	1178
Activity Type:	COMPLIANCE
Activity Date:	12/18/2000
Start Work Date:	Not reported
Activity Descriptions:	Letter of Full Deleading Comp
Outcomes:	Issued

AD197 **LEAD** **S113931650**
SSE **33 SHIRLEY ST** **N/A**
> 1 **AYER, MA**
1.133 mi.
5984 ft. **Site 12 of 19 in cluster AD**

Relative:
Lower

Actual:
225 ft.

LEAD:

Community:	Ayer
Unit:	Not reported
Inspector Name:	Richard Lenihan
Inspector License Number:	1049
Activity Type:	INSPECT
Activity Date:	01/23/1990
Start Work Date:	Not reported
Activity Descriptions:	Comprehensive Initial Inspection
Outcomes:	Hazards Found

AD198 **LEAD** **S107339192**
SSE **33 SHIRLEY ST** **N/A**
> 1 **AYER, MA**
1.133 mi.
5984 ft. **Site 13 of 19 in cluster AD**

Relative:
Lower

Actual:
225 ft.

LEAD:

Community:	Ayer
Unit:	5
Inspector Name:	Peter Neal
Inspector License Number:	1570
Activity Type:	INSPECT
Activity Date:	01/11/1993
Start Work Date:	Not reported
Activity Descriptions:	Comprehensive Initial Inspection
Outcomes:	Hazards Found

AD199 **LEAD** **S113934481**
SSE **41 SHIRLEY ST** **N/A**
> 1 **AYER, MA**
1.133 mi.
5984 ft. **Site 14 of 19 in cluster AD**

Relative:
Lower

Actual:
225 ft.

LEAD:

Community:	Ayer
Unit:	1
Inspector Name:	John Risko
Inspector License Number:	1128
Activity Type:	INSPECT
Activity Date:	01/17/1996
Start Work Date:	12/06/2000
Activity Descriptions:	Comprehensive Initial Inspection
Outcomes:	Hazards Found

Community:	Ayer
Unit:	2
Inspector Name:	John Risko
Inspector License Number:	1128
Activity Type:	INSPECT
Activity Date:	01/17/1996
Start Work Date:	Not reported
Activity Descriptions:	Comprehensive Initial Inspection
Outcomes:	Hazards Found

Community:	Ayer
Unit:	2
Inspector Name:	John Risko
Inspector License Number:	1128
Activity Type:	COMPLIANCE
Activity Date:	12/28/2000
Start Work Date:	Not reported
Activity Descriptions:	Letter of Full Deleading Comp
Outcomes:	Issued

Community:	Ayer
Unit:	3
Inspector Name:	John Risko
Inspector License Number:	1128
Activity Type:	INSPECT
Activity Date:	01/17/1996
Start Work Date:	Not reported
Activity Descriptions:	Comprehensive Initial Inspection
Outcomes:	Hazards Found

AC200 **LEAD** **S107278875**
SE **12 PEARL ST** **N/A**
> 1 **AYER, MA**
1.135 mi.
5995 ft. **Site 4 of 15 in cluster AC**

Relative:
Lower

Actual:
246 ft.

LEAD:

Community:	Ayer
Unit:	1
Inspector Name:	Not reported
Inspector License Number:	Not reported
Activity Type:	INSPECT
Activity Date:	02/16/2000

(Continued) **S107278875**

Start Work Date:	03/13/2000
Activity Descriptions:	Comprehensive Initial Inspection
Outcomes:	Completed - Contact CLPPP for more information
Community:	Ayer
Unit:	1
Inspector Name:	Not reported
Inspector License Number:	Not reported
Activity Type:	INSPECT
Activity Date:	03/15/2000
Start Work Date:	03/13/2000
Activity Descriptions:	Reinspection
Outcomes:	Completed - Contact CLPPP for more information
Community:	Ayer
Unit:	1
Inspector Name:	Paul Halfmann
Inspector License Number:	3043
Activity Type:	COMPLIANCE
Activity Date:	07/25/2000
Start Work Date:	03/13/2000
Activity Descriptions:	Letter of Full Deleading Comp
Outcomes:	Issued

AD201 **HYDRAULIC OIL RELEASE** **SHWS** **S118643328**
SE **41 W. MAIN ST** **RELEASE** **N/A**
> 1 **AYER, MA**
1.136 mi.
5997 ft. **Site 15 of 19 in cluster AD**

Relative:
Lower

Actual:
215 ft.

SHWS:

Release Tracking Number/Current Status:	2-0019879 / UNCLSS
Release Town:	AYER
Notification Date:	05/24/2016
Category:	TWO HR
Associated ID:	Not reported
Current Status:	**Unclassified**
Status Date:	05/24/2016
Phase:	Not reported
Response Action Outcome:	-
Oil Or Haz Material:	Not reported
Location Type:	ROADWAY
Source:	LINE

Click here to access the MA DEP site for this facility:

Chemicals:

Chemical:	Not reported
Quantity:	Not reported

Actions:

Action Type:	Immediate Response Action
Action Status:	Oral Approval of Plan or Action
Action Date:	5/24/2016
Response Action Outcome:	Not reported
Action Type:	Release Disposition

HYDRAULIC OIL RELEASE (Continued) **S118643328**

Action Status:	Reportable Release under MGL 21E
Action Date:	5/24/2016
Response Action Outcome:	Not reported
Action Type:	BOL
Action Status:	Transmittal, Notice, or Notification Received
Action Date:	6/10/2016
Response Action Outcome:	Not reported
Action Type:	BOL
Action Status:	SHPFAC
Action Date:	6/20/2016
Response Action Outcome:	Not reported

Release:

Release Tracking Number/Current Status:	2-0019879 / UNCLSS
Primary ID:	Not reported
Official City:	AYER
Notification:	05/24/2016
Category:	TWO HR
Status Date:	05/24/2016
Phase:	Not reported
Response Action Outcome:	-
Oil / Haz Material Type:	Not reported

Click here to access the MA DEP site for this facility:

202
SSW
> 1
1.138 mi.
6009 ft.

MACPHERSON WELL STATION,DEVENS MASS DEVELOPMENT (WATER) **TIER 2** **S112292780**
44 MACPHERSON ROAD **N/A**
AYER, MA 01432

Relative:
Lower

Actual:
209 ft.

TIER 2:

Report Year:	2015
Facility Id:	FATR2015000000001616
Facility Dept:	Not reported
Latitude:	42.5578
Longitude:	-71.6111
Mailing Address:	85 walker road
Mailing City/State/Zip:	01464
Mailing Country:	United States
Notes:	Not reported
All Chemicals Same As Last Yr:	Not reported
Date Signed:	02/02/2016
Dike Or Other Safeguard:	F
Failed Validation:	Not reported
Date Modified:	05/19/2016
Fees Total:	Not reported
Num Of Employees:	0
Site Coord Abbreviated?:	F
Site Map:	T
State Label Code:	Not reported
Submitted By:	JOHN CORMIER
Validation Report:	Not reported

MACPHERSON WELL STATION,DEVENS MASS DEVELOPMENT (WATER) (Continued) **S112292780**

Fire District: Not reported
Latlong Location Description: Not reported
Latlong Method: Not reported

203
ESE
> 1
1.140 mi.
6021 ft.

188 PLEASANT ST
AYER, MA 01432

LEAD **S108711358**
N/A

Relative:
Higher

Actual:
295 ft.

LEAD:

Community: Ayer
Unit: Bsmnt
Inspector Name: Christine Caulfield
Inspector License Number: 1950
Activity Type: INSPECT
Activity Date: 12/27/2005
Start Work Date: 06/26/2006
Activity Descriptions: Comprehensive Initial Inspection
Outcomes: Hazards Found

Community: Ayer
Unit: Bsmnt
Inspector Name: Christine Caulfield
Inspector License Number: 1950
Activity Type: INSPECT
Activity Date: 06/29/2006
Start Work Date: 06/26/2006
Activity Descriptions: Reoccupancy Reinspection
Outcomes: Passed

Community: Ayer
Unit: Bsmnt
Inspector Name: Christine Caulfield
Inspector License Number: 1950
Activity Type: INSPECT
Activity Date: 07/10/2006
Start Work Date: 06/26/2006
Activity Descriptions: Final Deleading Reinspection
Outcomes: Passed

Community: Ayer
Unit: Bsmnt
Inspector Name: Christine Caulfield
Inspector License Number: 1950
Activity Type: COMPLIANCE
Activity Date: 07/10/2006
Start Work Date: 06/26/2006
Activity Descriptions: Letter of Full Deleading Comp
Outcomes: Issued

AD204 **BUMPER TO BUMPER AUTO PARTS** **HW GEN** **S112560516**
SE **50 WEST MAIN ST** **N/A**
> 1 **AYER, MA 01432**
1.143 mi.
6034 ft. **Site 16 of 19 in cluster AD**

Relative:
Lower

Actual:
212 ft.

HW GEN:

EPA Id:	MV9787722957
RCRA Generator Status:	Not reported
State Generator Status:	VQG-MA

AD205 **BUMPER TO BUMPER AUTO PARTS** **FINDS** **1009437014**
SE **50 WEST MAIN ST** **ECHO** **N/A**
> 1 **AYER, MA 01432**
1.143 mi.
6034 ft. **Site 17 of 19 in cluster AD**

Relative:
Lower

Actual:
212 ft.

FINDS:

Registry ID: 110024357989

Environmental Interest/Information System
MA-EPICS - Massachussetts Environmental Protection Integrated Computer System

ECHO:

Envid:	1009437014
Registry ID:	110024357989
DFR URL:	http://echo.epa.gov/detailed_facility_report?fid=110024357989

AC206 **LEAD** **S107304749**
SE **19 LAWTON ST** **N/A**
> 1 **AYER, MA 01432**
1.143 mi.
6037 ft. **Site 5 of 15 in cluster AC**

Relative:
Lower

Actual:
253 ft.

LEAD:

Community:	Ayer
Unit:	Not reported
Inspector Name:	David Carter
Inspector License Number:	3134
Activity Type:	INSPECT
Activity Date:	06/26/2003
Start Work Date:	Not reported
Activity Descriptions:	Determination
Outcomes:	Hazards Found

AG207 **LEAD** **S107390432**
SE **8 PEARL ST** **N/A**
> 1 **AYER, MA**
1.146 mi.
6050 ft. **Site 1 of 17 in cluster AG**

Relative:
Lower

Actual:
251 ft.

LEAD:

Community:	Ayer
Unit:	B
Inspector Name:	Stacey Miller
Inspector License Number:	2097
Activity Type:	INSPECT
Activity Date:	11/20/1993
Start Work Date:	Not reported
Activity Descriptions:	Comprehensive Initial Inspection
Outcomes:	Hazards Found

AH208 **LEAD** **S107384300**
ESE **71 PLEASANT ST** **N/A**
> 1 **AYER, MA**
1.147 mi.
6056 ft. **Site 1 of 12 in cluster AH**

Relative:
Higher

Actual:
313 ft.

LEAD:

Community:	Ayer
Unit:	Not reported
Inspector Name:	Amy Franklin
Inspector License Number:	2171
Activity Type:	INSPECT
Activity Date:	06/07/1993
Start Work Date:	Not reported
Activity Descriptions:	Comprehensive Initial Inspection
Outcomes:	Hazards Found

Community:	Ayer
Unit:	1
Inspector Name:	Amy Franklin
Inspector License Number:	2171
Activity Type:	INSPECT
Activity Date:	08/24/1992
Start Work Date:	Not reported
Activity Descriptions:	Comprehensive Initial Inspection
Outcomes:	Hazards Found

Community:	Ayer
Unit:	2
Inspector Name:	Amy Franklin
Inspector License Number:	2171
Activity Type:	INSPECT
Activity Date:	08/24/1992
Start Work Date:	Not reported
Activity Descriptions:	Comprehensive Initial Inspection
Outcomes:	Hazards Found

AH209 **LEAD** **S107381015**
ESE **69 PLEASANT ST** **N/A**
> 1 **AYER, MA**
1.147 mi.
6056 ft. **Site 2 of 12 in cluster AH**

Relative:
Higher

Actual:
313 ft.

LEAD:

Community:	Ayer
Unit:	Not reported
Inspector Name:	Amy Franklin
Inspector License Number:	2171
Activity Type:	INSPECT
Activity Date:	04/22/1993
Start Work Date:	Not reported
Activity Descriptions:	Comprehensive Initial Inspection
Outcomes:	Hazards Found

Community:	Ayer
Unit:	Not reported
Inspector Name:	Amy Franklin
Inspector License Number:	2171
Activity Type:	COMPLIANCE
Activity Date:	06/24/1993
Start Work Date:	Not reported
Activity Descriptions:	Letter of Full Deleading Comp
Outcomes:	Issued

Community:	Ayer
Unit:	1
Inspector Name:	Amy Franklin
Inspector License Number:	2171
Activity Type:	INSPECT
Activity Date:	08/29/1992
Start Work Date:	Not reported
Activity Descriptions:	Comprehensive Initial Inspection
Outcomes:	Hazards Found

Community:	Ayer
Unit:	2
Inspector Name:	Amy Franklin
Inspector License Number:	2171
Activity Type:	INSPECT
Activity Date:	08/29/1992
Start Work Date:	Not reported
Activity Descriptions:	Comprehensive Initial Inspection
Outcomes:	Hazards Found

AH210 **LEAD** **S113941185**
ESE **71 PLEASANT ST** **N/A**
> 1 **AYER, MA**
1.147 mi.
6056 ft. **Site 3 of 12 in cluster AH**

Relative:
Higher

Actual:
313 ft.

LEAD:

Community:	Ayer
Unit:	Not reported
Inspector Name:	Jack Lemoine
Inspector License Number:	1244
Activity Type:	COMPLIANCE
Activity Date:	06/24/1993

(Continued) **S113941185**

Start Work Date: Not reported
Activity Descriptions: Letter of Full Deleading Comp
Outcomes: Issued

AI211 **LEAD** **S113958835**
West **149 WALKER RD** **N/A**
> 1 **SHIRLEY, MA 01464**
1.147 mi.
6058 ft. **Site 1 of 2 in cluster AI**

Relative:
Higher

Actual:
276 ft.

LEAD:
Community: Shirley
Unit: Not reported
Inspector Name: Christine Caulfield
Inspector License Number: 1950
Activity Type: INSPECT
Activity Date: 09/25/2003
Start Work Date: Not reported
Activity Descriptions: Comprehensive Initial Inspection
Outcomes: Hazards Found

AI212 **LEAD** **S107289945**
West **149 WALKER RD** **N/A**
> 1 **SHIRLEY, MA 01464**
1.147 mi.
6058 ft. **Site 2 of 2 in cluster AI**

Relative:
Higher

Actual:
276 ft.

LEAD:
Community: Shirley
Unit: Not reported
Inspector Name: Joan Lopes
Inspector License Number: 1336
Activity Type: INSPECT
Activity Date: 09/25/2003
Start Work Date: Not reported
Activity Descriptions: Risk Assessment
Outcomes: No Urgent Lead Hazards

AC213 **LEAD** **S107304542**
SE **19 GROTON ST** **N/A**
> 1 **AYER, MA**
1.153 mi.
6087 ft. **Site 6 of 15 in cluster AC**

Relative:
Lower

Actual:
259 ft.

LEAD:
Community: Ayer
Unit: 19A
Inspector Name: Jack Lemoine
Inspector License Number: 1244
Activity Type: INSPECT
Activity Date: 10/10/1990
Start Work Date: Not reported
Activity Descriptions: Comprehensive Initial Inspection
Outcomes: No Hazards Found

(Continued) **S107304542**

Community:	Ayer
Unit:	19B
Inspector Name:	Jack Lemoine
Inspector License Number:	1244
Activity Type:	INSPECT
Activity Date:	10/10/1990
Start Work Date:	Not reported
Activity Descriptions:	Comprehensive Initial Inspection
Outcomes:	No Hazards Found

AG214 **LEAD** **S110362416**
SE **4 PEARL ST** **N/A**
> 1 **AYER, MA 01432**
1.154 mi.
6094 ft. **Site 2 of 17 in cluster AG**

Relative:
Lower

Actual:
254 ft.

LEAD:

Community:	Ayer
Unit:	1
Inspector Name:	Christine Caulfield
Inspector License Number:	1950
Activity Type:	INSPECT
Activity Date:	02/05/2010
Start Work Date:	06/30/2010
Activity Descriptions:	Comprehensive Initial Inspection
Outcomes:	Hazards Found

Community:	Ayer
Unit:	1
Inspector Name:	Christine Caulfield
Inspector License Number:	1950
Activity Type:	INSPECT
Activity Date:	09/06/2011
Start Work Date:	06/30/2010
Activity Descriptions:	Final Deleading Reinspection
Outcomes:	Passed

Community:	Ayer
Unit:	1
Inspector Name:	Christine Caulfield
Inspector License Number:	1950
Activity Type:	COMPLIANCE
Activity Date:	09/06/2011
Start Work Date:	06/30/2010
Activity Descriptions:	Letter of Full Deleading Comp
Outcomes:	Issued

Community:	Ayer
Unit:	2
Inspector Name:	Christine Caulfield
Inspector License Number:	1950
Activity Type:	INSPECT
Activity Date:	02/05/2010
Start Work Date:	05/01/2010
Activity Descriptions:	Comprehensive Initial Inspection
Outcomes:	Hazards Found

Community:	Ayer

(Continued) **S110362416**

Unit:	2
Inspector Name:	Christine Caulfield
Inspector License Number:	1950
Activity Type:	INSPECT
Activity Date:	09/06/2011
Start Work Date:	05/01/2010
Activity Descriptions:	Final Deleading Reinspection
Outcomes:	Passed

Community:	Ayer
Unit:	2
Inspector Name:	Christine Caulfield
Inspector License Number:	1950
Activity Type:	COMPLIANCE
Activity Date:	09/06/2011
Start Work Date:	05/01/2010
Activity Descriptions:	Letter of Full Deleading Comp
Outcomes:	Issued

Community:	Ayer
Unit:	3
Inspector Name:	Christine Caulfield
Inspector License Number:	1950
Activity Type:	INSPECT
Activity Date:	02/05/2010
Start Work Date:	05/01/2010
Activity Descriptions:	Comprehensive Initial Inspection
Outcomes:	Hazards Found

Community:	Ayer
Unit:	3
Inspector Name:	Christine Caulfield
Inspector License Number:	1950
Activity Type:	INSPECT
Activity Date:	09/06/2011
Start Work Date:	05/01/2010
Activity Descriptions:	Final Deleading Reinspection
Outcomes:	Passed

Community:	Ayer
Unit:	3
Inspector Name:	Christine Caulfield
Inspector License Number:	1950
Activity Type:	COMPLIANCE
Activity Date:	09/06/2011
Start Work Date:	05/01/2010
Activity Descriptions:	Letter of Full Deleading Comp
Outcomes:	Issued

Community:	Ayer
Unit:	4
Inspector Name:	Christine Caulfield
Inspector License Number:	1950
Activity Type:	INSPECT
Activity Date:	02/05/2010
Start Work Date:	05/01/2010
Activity Descriptions:	Comprehensive Initial Inspection

(Continued) **S110362416**

Outcomes: Hazards Found

Click this hyperlink while viewing on your computer to access
2 additional MA LEAD: record(s) in the EDR Site Report.

AH215 **LEAD** **S107377048**
ESE **63 PLEASANT ST** **N/A**
> 1 **AYER, MA 01432**
1.156 mi.
6103 ft. **Site 4 of 12 in cluster AH**

Relative:
Higher

Actual:
304 ft.

LEAD:

Community:	Ayer
Unit:	Not reported
Inspector Name:	Robert Murphy
Inspector License Number:	1245
Activity Type:	INSPECT
Activity Date:	11/03/1990
Start Work Date:	Not reported
Activity Descriptions:	Comprehensive Initial Inspection
Outcomes:	Hazards Found

AC216 **LEAD** **S109815707**
SE **14 LAWTON ST** **N/A**
> 1 **AYER, MA 01432**
1.159 mi.
6119 ft. **Site 7 of 15 in cluster AC**

Relative:
Lower

Actual:
250 ft.

LEAD:

Community:	Ayer
Unit:	14B
Inspector Name:	Edward Sherry
Inspector License Number:	2753
Activity Type:	INSPECT
Activity Date:	04/26/2008
Start Work Date:	Not reported
Activity Descriptions:	Comprehensive Initial Inspection
Outcomes:	No Hazards Found

Community:	Ayer
Unit:	14B
Inspector Name:	Edward Sherry
Inspector License Number:	2753
Activity Type:	COMPLIANCE
Activity Date:	04/26/2008
Start Work Date:	Not reported
Activity Descriptions:	Letter of Full Initial Insp Comp
Outcomes:	Issued

AH217 **LEAD** **S108719647**
SE **61 PLEASANT ST** **N/A**
> 1 **AYER, MA 01432**
1.159 mi.
6121 ft. **Site 5 of 12 in cluster AH**

Relative:
Higher

Actual:
302 ft.

LEAD:

Community:	Ayer
Unit:	Not reported
Inspector Name:	Christine Caulfield
Inspector License Number:	1950
Activity Type:	INSPECT
Activity Date:	05/04/2007
Start Work Date:	10/01/2007
Activity Descriptions:	Comprehensive Initial Inspection
Outcomes:	Hazards Found

Community:	Ayer
Unit:	Not reported
Inspector Name:	Christine Caulfield
Inspector License Number:	1950
Activity Type:	INSPECT
Activity Date:	11/29/2007
Start Work Date:	10/01/2007
Activity Descriptions:	Reoccupancy Reinspection
Outcomes:	Passed

Community:	Ayer
Unit:	Not reported
Inspector Name:	Christine Caulfield
Inspector License Number:	1950
Activity Type:	INSPECT
Activity Date:	12/22/2007
Start Work Date:	10/01/2007
Activity Descriptions:	Final Deleading Reinspection
Outcomes:	Passed

Community:	Ayer
Unit:	Not reported
Inspector Name:	Christine Caulfield
Inspector License Number:	1950
Activity Type:	COMPLIANCE
Activity Date:	12/22/2007
Start Work Date:	10/01/2007
Activity Descriptions:	Letter of Full Deleading Comp
Outcomes:	Issued

AC218 **LEAD** **S113950537**
SE **21 GROTON ST** **N/A**
> 1 **AYER, MA**
1.159 mi.
6122 ft. **Site 8 of 15 in cluster AC**

Relative:
Higher

Actual:
265 ft.

LEAD:

Community:	Ayer
Unit:	3
Inspector Name:	Greg Galeota
Inspector License Number:	1594
Activity Type:	INSPECT
Activity Date:	12/17/1999

(Continued) **S113950537**

Start Work Date: Not reported
Activity Descriptions: Comprehensive Initial Inspection
Outcomes: No Hazards Found

Community: Ayer
Unit: 3
Inspector Name: Greg Galeota
Inspector License Number: 1594
Activity Type: COMPLIANCE
Activity Date: 12/17/1999
Start Work Date: Not reported
Activity Descriptions: Letter of Full Initial Insp Comp
Outcomes: Issued

AC219 **LEAD** **S113971004**
SE **21 GROTON ST** **N/A**
> 1 **AYER, MA**
1.159 mi.
6122 ft. **Site 9 of 15 in cluster AC**

Relative:
Higher

Actual:
265 ft.

LEAD:
Community: Ayer
Unit: 1
Inspector Name: Marcia Newell
Inspector License Number: 2521
Activity Type: INSPECT
Activity Date: 07/27/1994
Start Work Date: Not reported
Activity Descriptions: Comprehensive Initial Inspection
Outcomes: No Hazards Found

Community: Ayer
Unit: 1
Inspector Name: Marcia Newell
Inspector License Number: 2521
Activity Type: COMPLIANCE
Activity Date: 07/27/1994
Start Work Date: Not reported
Activity Descriptions: Letter of Full Initial Insp Comp
Outcomes: Issued

Community: Ayer
Unit: 6
Inspector Name: Marcia Newell
Inspector License Number: 2521
Activity Type: INSPECT
Activity Date: 06/10/1994
Start Work Date: 07/19/1994
Activity Descriptions: Comprehensive Initial Inspection
Outcomes: No Hazards Found

Community: Ayer
Unit: 6
Inspector Name: Marcia Newell
Inspector License Number: 2521
Activity Type: COMPLIANCE
Activity Date: 06/10/1994
Start Work Date: 07/19/1994

(Continued) **S113971004**

Activity Descriptions: Letter of Full Initial Insp Comp
Outcomes: Issued

AC220 **LEAD** **S113955157**
SE **21 GROTON ST** **N/A**
> 1 **AYER, MA 01432**
1.159 mi.
6122 ft. **Site 10 of 15 in cluster AC**

Relative:
Higher

Actual:
265 ft.

LEAD:

Community:	Ayer
Unit:	2
Inspector Name:	Not reported
Inspector License Number:	Not reported
Activity Type:	INSPECT
Activity Date:	07/02/1998
Start Work Date:	Not reported
Activity Descriptions:	Comprehensive Initial Inspection
Outcomes:	Completed - Contact CLPPP for more information

Community:	Ayer
Unit:	5
Inspector Name:	Raymond Descheneaux
Inspector License Number:	1758
Activity Type:	INSPECT
Activity Date:	10/15/2007
Start Work Date:	Not reported
Activity Descriptions:	Comprehensive Initial Inspection
Outcomes:	No Hazards Found

Community:	Ayer
Unit:	5
Inspector Name:	Raymond Descheneaux
Inspector License Number:	1758
Activity Type:	COMPLIANCE
Activity Date:	10/15/2007
Start Work Date:	Not reported
Activity Descriptions:	Letter of Full Initial Insp Comp
Outcomes:	Issued

AC221 **LEAD** **S107311994**
SE **21 GROTON ST** **N/A**
> 1 **AYER, MA**
1.159 mi.
6122 ft. **Site 11 of 15 in cluster AC**

Relative:
Higher

Actual:
265 ft.

LEAD:

Community:	Ayer
Unit:	6
Inspector Name:	David Labelle
Inspector License Number:	2160
Activity Type:	INSPECT
Activity Date:	06/29/1994
Start Work Date:	07/19/1994
Activity Descriptions:	Comprehensive Initial Inspection
Outcomes:	Hazards Found

(Continued) **S107311994**

Community:	Ayer
Unit:	6
Inspector Name:	David Labelle
Inspector License Number:	2160
Activity Type:	COMPLIANCE
Activity Date:	06/29/1994
Start Work Date:	07/19/1994
Activity Descriptions:	Letter of Full Initial Insp Comp
Outcomes:	Issued

AC222 **LEAD** **S113976928**
SE **21 GROTON ST** **N/A**
> 1 **AYER, MA 01432**
1.159 mi.
6122 ft. **Site 12 of 15 in cluster AC**

Relative:
Higher

Actual:
265 ft.

LEAD:

Community:	Ayer
Unit:	2
Inspector Name:	Paul Halfmann
Inspector License Number:	3043
Activity Type:	INSPECT
Activity Date:	07/02/1998
Start Work Date:	Not reported
Activity Descriptions:	Comprehensive Initial Inspection
Outcomes:	No Hazards Found

Community:	Ayer
Unit:	2
Inspector Name:	Paul Halfmann
Inspector License Number:	3043
Activity Type:	COMPLIANCE
Activity Date:	07/02/1998
Start Work Date:	Not reported
Activity Descriptions:	Letter of Full Initial Insp Comp
Outcomes:	Issued

Community:	Ayer
Unit:	2
Inspector Name:	Paul Halfmann
Inspector License Number:	3043
Activity Type:	INSPECT
Activity Date:	12/17/1999
Start Work Date:	Not reported
Activity Descriptions:	PCAD
Outcomes:	No Hazards Found

Community:	Ayer
Unit:	2
Inspector Name:	Paul Halfmann
Inspector License Number:	3043
Activity Type:	COMPLIANCE
Activity Date:	12/17/1999
Start Work Date:	Not reported
Activity Descriptions:	Cert of Maintained Compliance
Outcomes:	Issued

AD223 **LEAD** **S107397666**
SSE **9 SHIRLEY ST** **N/A**
> 1 **AYER, MA 01432**
1.162 mi.
6134 ft. **Site 18 of 19 in cluster AD**

Relative:
Lower

Actual:
219 ft.

LEAD:

Community:	Ayer
Unit:	Not reported
Inspector Name:	Amy Franklin
Inspector License Number:	2171
Activity Type:	INSPECT
Activity Date:	05/18/1995
Start Work Date:	Not reported
Activity Descriptions:	Comprehensive Initial Inspection
Outcomes:	Hazards Found

AC224 **LEAD** **S116360809**
SE **52 PLEASANT ST** **N/A**
> 1 **AYER, MA 01432**
1.165 mi.
6153 ft. **Site 13 of 15 in cluster AC**

Relative:
Higher

Actual:
276 ft.

LEAD:

Community:	Ayer
Unit:	A
Inspector Name:	Allan Cuscia
Inspector License Number:	3161
Activity Type:	INSPECT
Activity Date:	11/20/2013
Start Work Date:	Not reported
Activity Descriptions:	Comprehensive Initial Inspection
Outcomes:	No Hazards Found

Community:	Ayer
Unit:	A
Inspector Name:	Allan Cuscia
Inspector License Number:	3161
Activity Type:	COMPLIANCE
Activity Date:	11/20/2013
Start Work Date:	Not reported
Activity Descriptions:	Letter of Full Initial Insp Comp
Outcomes:	Issued

Community:	Ayer
Unit:	B
Inspector Name:	Allan Cuscia
Inspector License Number:	3161
Activity Type:	INSPECT
Activity Date:	11/20/2013
Start Work Date:	Not reported
Activity Descriptions:	Comprehensive Initial Inspection
Outcomes:	No Hazards Found

Community:	Ayer
Unit:	B
Inspector Name:	Allan Cuscia
Inspector License Number:	3161
Activity Type:	COMPLIANCE
Activity Date:	11/20/2013

(Continued) **S116360809**

Start Work Date: Not reported
Activity Descriptions: Letter of Full Initial Insp Comp
Outcomes: Issued

AJ225 **LEAD** **S114853870**
South **175 1/2 W MAIN ST** **N/A**
> 1 **AYER, MA 01432**
1.167 mi.
6161 ft. **Site 1 of 8 in cluster AJ**

Relative:
Lower

Actual:
230 ft.

LEAD:
Community: Ayer
Unit: 1
Inspector Name: Bridgette Braley
Inspector License Number: 3929
Activity Type: INSPECT
Activity Date: 03/21/2006
Start Work Date: Not reported
Activity Descriptions: Determination
Outcomes: Hazards Found

AJ226 **LEAD** **S114853674**
South **175 1/2 W MAIN ST** **N/A**
> 1 **AYER, MA 01432**
1.167 mi.
6161 ft. **Site 2 of 8 in cluster AJ**

Relative:
Lower

Actual:
230 ft.

LEAD:
Community: Ayer
Unit: Not reported
Inspector Name: Bridgette Braley
Inspector License Number: 3488
Activity Type: INSPECT
Activity Date: 03/29/2006
Start Work Date: Not reported
Activity Descriptions: Determination
Outcomes: Hazards Found

AJ227 **LEAD** **S114853124**
South **175 1/2 W MAIN ST** **N/A**
> 1 **AYER, MA 01432**
1.167 mi.
6161 ft. **Site 3 of 8 in cluster AJ**

Relative:
Lower

Actual:
230 ft.

LEAD:
Community: Ayer
Unit: 1
Inspector Name: Christine Caulfield
Inspector License Number: 1950
Activity Type: INSPECT
Activity Date: 04/10/2006
Start Work Date: Not reported
Activity Descriptions: Comprehensive Initial Inspection
Outcomes: Hazards Found

AG228 **LEAD** **S107267069**
SE **10 LAWTON ST** **N/A**
> 1 **AYER, MA**
1.167 mi.
6161 ft. **Site 3 of 17 in cluster AG**

Relative:
Lower

Actual:
250 ft.

LEAD:

Community:	Ayer
Unit:	1
Inspector Name:	Amy Franklin
Inspector License Number:	2171
Activity Type:	INSPECT
Activity Date:	10/19/1994
Start Work Date:	Not reported
Activity Descriptions:	Comprehensive Initial Inspection
Outcomes:	Hazards Found

Community:	Ayer
Unit:	2
Inspector Name:	Amy Franklin
Inspector License Number:	2171
Activity Type:	INSPECT
Activity Date:	10/19/1991
Start Work Date:	04/03/1995
Activity Descriptions:	Comprehensive Initial Inspection
Outcomes:	Completed - Contact CLPPP for more information

Community:	Ayer
Unit:	2
Inspector Name:	Amy Franklin
Inspector License Number:	2171
Activity Type:	INSPECT
Activity Date:	10/19/1994
Start Work Date:	04/03/1995
Activity Descriptions:	Comprehensive Initial Inspection
Outcomes:	Hazards Found

AC229 **LEAD** **S107291081**
SE **15 LAWTON ST** **N/A**
> 1 **AYER, MA 01432**
1.167 mi.
6162 ft. **Site 14 of 15 in cluster AC**

Relative:
Lower

Actual:
261 ft.

LEAD:

Community:	Ayer
Unit:	Not reported
Inspector Name:	Amy Franklin
Inspector License Number:	2171
Activity Type:	INSPECT
Activity Date:	02/23/1995
Start Work Date:	10/14/1995
Activity Descriptions:	Comprehensive Initial Inspection
Outcomes:	Completed - Contact CLPPP for more information

AK230 SSW > 1 1.171 mi. 6184 ft. | **THERMOFAB INC 76 WALKER RD SHIRLEY, MA 01464** | **RCRA-SQG** | **1008403047 MAC300001302**

Site 1 of 5 in cluster AK

Relative: Lower

Actual: 224 ft.

RCRA-SQG:

Date form received by agency:	10/29/2008
Facility name:	THERMOFAB INC
Facility address:	76 WALKER RD SHIRLEY, MA 01464
EPA ID:	MAC300001302
Contact:	JOHN CHOUINARD
Contact address:	76 WALKER RD SHIRLEY, MA 014640000
Contact country:	Not reported
Contact telephone:	(978) 425-2311
Contact email:	JOHN@THERMOFAB.COM
EPA Region:	01
Land type:	Private
Classification:	Small Small Quantity Generator
Description:	Handler: generates more than 100 and less than 1000 kg of hazardous waste during any calendar month and accumulates less than 6000 kg of hazardous waste at any time; or generates 100 kg or less of hazardous waste during any calendar month, and accumulates more than 1000 kg of hazardous waste at any time

Owner/Operator Summary:

Owner/operator name:	THERMOFAB
Owner/operator address:	76 WALKER RD SHIRLEY, MA 01464
Owner/operator country:	Not reported
Owner/operator telephone:	Not reported
Legal status:	Private
Owner/Operator Type:	Owner
Owner/Op start date:	01/01/1995
Owner/Op end date:	Not reported

Owner/operator name:	THERMOFAB
Owner/operator address:	76 WALKER RD SHIRLEY, MA 01464
Owner/operator country:	Not reported
Owner/operator telephone:	Not reported
Legal status:	Private
Owner/Operator Type:	Operator
Owner/Op start date:	01/01/1995
Owner/Op end date:	Not reported

Handler Activities Summary:

U.S. importer of hazardous waste:	No
Mixed waste (haz. and radioactive):	No
Recycler of hazardous waste:	No
Transporter of hazardous waste:	No
Treater, storer or disposer of HW:	No
Underground injection activity:	No
On-site burner exemption:	No
Furnace exemption:	No
Used oil fuel burner:	No

THERMOFAB INC (Continued) **1008403047**

Used oil processor: No
User oil refiner: No
Used oil fuel marketer to burner: No
Used oil Specification marketer: No
Used oil transfer facility: No
Used oil transporter: No

. Waste code: D001
. Waste name: IGNITABLE WASTE

. Waste code: D002
. Waste name: CORROSIVE WASTE

. Waste code: MA01
. Waste name: WASTE OIL

. Waste code: MA98
. Waste name: OFF SPECIFICATION USED OIL FUEL THAT IS SHIPPED USING A HW MANIFEST

Historical Generators:
Date form received by agency: 04/04/2005
Site name: THERMOFAB INC
Classification: Small Quantity Generator

. Waste code: D001
. Waste name: IGNITABLE WASTE

. Waste code: D002
. Waste name: CORROSIVE WASTE

Facility Has Received Notices of Violations:
Regulation violated: Not reported
Area of violation: State Statute or Regulation
Date violation determined: 05/29/2008
Date achieved compliance: 10/23/2008
Violation lead agency: State
Enforcement action: LETTER OF INTENT TO INITIATE ENFORCEMENT ACTION
Enforcement action date: 09/26/2008
Enf. disposition status: Not reported
Enf. disp. status date: Not reported
Enforcement lead agency: State
Proposed penalty amount: Not reported
Final penalty amount: Not reported
Paid penalty amount: Not reported

Regulation violated: Not reported
Area of violation: Used Oil - Generators
Date violation determined: 05/29/2008
Date achieved compliance: 10/23/2008
Violation lead agency: State
Enforcement action: LETTER OF INTENT TO INITIATE ENFORCEMENT ACTION
Enforcement action date: 09/26/2008
Enf. disposition status: Not reported
Enf. disp. status date: Not reported
Enforcement lead agency: State
Proposed penalty amount: Not reported

THERMOFAB INC (Continued) **1008403047**

Final penalty amount: Not reported
Paid penalty amount: Not reported

Regulation violated: Not reported
Area of violation: State Statute or Regulation
Date violation determined: 05/29/2008
Date achieved compliance: 10/23/2008
Violation lead agency: State
Enforcement action: FINAL 3008(A) COMPLIANCE ORDER
Enforcement action date: 04/28/2010
Enf. disposition status: Action Satisfied (Case Closed)
Enf. disp. status date: 09/24/2010
Enforcement lead agency: State
Proposed penalty amount: Not reported
Final penalty amount: 3162
Paid penalty amount: 3162

Regulation violated: Not reported
Area of violation: Used Oil - Generators
Date violation determined: 05/29/2008
Date achieved compliance: 10/23/2008
Violation lead agency: State
Enforcement action: FINAL 3008(A) COMPLIANCE ORDER
Enforcement action date: 04/28/2010
Enf. disposition status: Action Satisfied (Case Closed)
Enf. disp. status date: 09/24/2010
Enforcement lead agency: State
Proposed penalty amount: Not reported
Final penalty amount: 3162
Paid penalty amount: 3162

Regulation violated: Not reported
Area of violation: Generators - Pre-transport
Date violation determined: 05/29/2008
Date achieved compliance: 10/23/2008
Violation lead agency: State
Enforcement action: FINAL 3008(A) COMPLIANCE ORDER
Enforcement action date: 04/28/2010
Enf. disposition status: Action Satisfied (Case Closed)
Enf. disp. status date: 09/24/2010
Enforcement lead agency: State
Proposed penalty amount: Not reported
Final penalty amount: 3162
Paid penalty amount: 3162

Regulation violated: Not reported
Area of violation: Generators - Pre-transport
Date violation determined: 05/29/2008
Date achieved compliance: 10/23/2008
Violation lead agency: State
Enforcement action: LETTER OF INTENT TO INITIATE ENFORCEMENT ACTION
Enforcement action date: 09/26/2008
Enf. disposition status: Not reported
Enf. disp. status date: Not reported
Enforcement lead agency: State
Proposed penalty amount: Not reported
Final penalty amount: Not reported

THERMOFAB INC (Continued) **1008403047**

Paid penalty amount: Not reported

Evaluation Action Summary:

Evaluation date: 10/23/2008
Evaluation: NOT A SIGNIFICANT NON-COMPLIER
Area of violation: Not reported
Date achieved compliance: Not reported
Evaluation lead agency: State

Evaluation date: 09/26/2008
Evaluation: SIGNIFICANT NON-COMPLIER
Area of violation: Generators - Pre-transport
Date achieved compliance: 10/23/2008
Evaluation lead agency: State

Evaluation date: 05/29/2008
Evaluation: COMPLIANCE EVALUATION INSPECTION ON-SITE
Area of violation: State Statute or Regulation
Date achieved compliance: 10/23/2008
Evaluation lead agency: State

Evaluation date: 05/29/2008
Evaluation: COMPLIANCE EVALUATION INSPECTION ON-SITE
Area of violation: Used Oil - Generators
Date achieved compliance: 10/23/2008
Evaluation lead agency: State

Evaluation date: 05/29/2008
Evaluation: COMPLIANCE EVALUATION INSPECTION ON-SITE
Area of violation: Generators - Pre-transport
Date achieved compliance: 10/23/2008
Evaluation lead agency: State

AK231 **THERMO-FAB** **FINDS** **1009324524**
SSW **76 WALKER RD** **ECHO** **N/A**
> 1 **SHIRLEY, MA 01464**
1.171 mi.
6184 ft. **Site 2 of 5 in cluster AK**

Relative:
Lower

Actual:
224 ft.

FINDS:

Registry ID: 110024308293

Environmental Interest/Information System

RCRAInfo is a national information system that supports the Resource Conservation and Recovery Act (RCRA) program through the tracking of events and activities related to facilities that generate, transport, and treat, store, or dispose of hazardous waste. RCRAInfo allows RCRA program staff to track the notification, permit, compliance, and corrective action activities required under RCRA.

MA-EPICS - Massachussetts Environmental Protection Integrated Computer System

ECHO:

Envid: 1009324524
Registry ID: 110024308293

THERMO-FAB (Continued) **1009324524**

DFR URL: http://echo.epa.gov/detailed_facility_report?fid=110024308293

AK232 **THERMOFAB INC** **HW GEN** **S112549957**
SSW **76 WALKER RD** **N/A**
> 1 **SHIRLEY, MA 01464**
1.171 mi.
6184 ft. **Site 3 of 5 in cluster AK**

Relative:
Lower

Actual:
224 ft.

HW GEN:
EPA Id: MAC300001302
RCRA Generator Status: SQG
State Generator Status: VQG-MA

AD233 **REGGIO REGISTER CO INC THE** **FINDS** **1009454988**
SSE **12 SHIRLEY ST** **ECHO** **N/A**
> 1 **AYER, MA 01432**
1.172 mi.
6186 ft. **Site 19 of 19 in cluster AD**

Relative:
Lower

Actual:
220 ft.

FINDS:

Registry ID: 110024838498

Environmental Interest/Information System
MA-EPICS - Massachussetts Environmental Protection Integrated Computer System

ECHO:
Envid: 1009454988
Registry ID: 110024838498
DFR URL: http://echo.epa.gov/detailed_facility_report?fid=110024838498

AC234 **LEAD** **S107359930**
SE **48 PLEASANT ST** **N/A**
> 1 **AYER, MA**
1.173 mi.
6194 ft. **Site 15 of 15 in cluster AC**

Relative:
Higher

Actual:
275 ft.

LEAD:
Community: Ayer
Unit: 1
Inspector Name: Michael Beatrice
Inspector License Number: 1630
Activity Type: INSPECT
Activity Date: 10/08/1997
Start Work Date: Not reported
Activity Descriptions: Comprehensive Initial Inspection
Outcomes: No Hazards Found

Community: Ayer
Unit: 1
Inspector Name: Michael Beatrice
Inspector License Number: 1630

(Continued) **S107359930**

Activity Type:	COMPLIANCE
Activity Date:	10/08/1997
Start Work Date:	Not reported
Activity Descriptions:	Letter of Full Initial Insp Comp
Outcomes:	Issued

Community:	Ayer
Unit:	2
Inspector Name:	Michael Beatrice
Inspector License Number:	1630
Activity Type:	INSPECT
Activity Date:	11/06/1996
Start Work Date:	Not reported
Activity Descriptions:	Comprehensive Initial Inspection
Outcomes:	Hazards Found

Community:	Ayer
Unit:	2
Inspector Name:	Michael Beatrice
Inspector License Number:	1630
Activity Type:	COMPLIANCE
Activity Date:	10/08/1997
Start Work Date:	Not reported
Activity Descriptions:	Letter of Full Deleading Comp
Outcomes:	Issued

AH235 **LEAD** **S107380533**
ESE **68 WASHINGTON ST** **N/A**
> 1 **AYER, MA**
1.175 mi.
6202 ft. **Site 6 of 12 in cluster AH**

Relative:
Higher

Actual:
320 ft.

LEAD:

Community:	Ayer
Unit:	1RIG
Inspector Name:	Richard Lenihan
Inspector License Number:	1049
Activity Type:	INSPECT
Activity Date:	08/20/1992
Start Work Date:	Not reported
Activity Descriptions:	Comprehensive Initial Inspection
Outcomes:	No Hazards Found

Community:	Ayer
Unit:	1RIG
Inspector Name:	Richard Lenihan
Inspector License Number:	1049
Activity Type:	COMPLIANCE
Activity Date:	08/20/1992
Start Work Date:	Not reported
Activity Descriptions:	Letter of Full Initial Insp Comp
Outcomes:	Issued

Community:	Ayer
Unit:	4
Inspector Name:	Richard Lenihan
Inspector License Number:	1049
Activity Type:	INSPECT

(Continued) **S107380533**

Activity Date: 01/14/1992
Start Work Date: Not reported
Activity Descriptions: Comprehensive Initial Inspection
Outcomes: Hazards Found

Community: Ayer
Unit: 4
Inspector Name: Richard Lenihan
Inspector License Number: 1049
Activity Type: COMPLIANCE
Activity Date: 01/14/1992
Start Work Date: Not reported
Activity Descriptions: Letter of Full Initial Insp Comp
Outcomes: Issued

Community: Ayer
Unit: 4
Inspector Name: Richard Lenihan
Inspector License Number: 1049
Activity Type: COMPLIANCE
Activity Date: 04/07/1992
Start Work Date: Not reported
Activity Descriptions: Letter of Full Deleading Comp
Outcomes: Issued

AL236 **LEAD** **S107364933**
SE **51 PLEASANT ST** **N/A**
> 1 **AYER, MA 01432**
1.180 mi.
6228 ft. **Site 1 of 10 in cluster AL**

Relative:
Higher

Actual:
290 ft.

LEAD:
Community: Ayer
Unit: Not reported
Inspector Name: Christine Caulfield
Inspector License Number: 1950
Activity Type: INSPECT
Activity Date: 04/25/2003
Start Work Date: Not reported
Activity Descriptions: Comprehensive Initial Inspection
Outcomes: Hazards Found

AH237 **LEAD** **S107375696**
ESE **61 WASHINGTON ST** **N/A**
> 1 **AYER, MA 01432**
1.186 mi.
6260 ft. **Site 7 of 12 in cluster AH**

Relative:
Higher

Actual:
312 ft.

LEAD:
Community: Ayer
Unit: Not reported
Inspector Name: Christine Caulfield
Inspector License Number: 1950
Activity Type: INSPECT
Activity Date: 04/25/2003
Start Work Date: Not reported

(Continued) **S107375696**

Activity Descriptions: Determination
Outcomes: Hazards Found

AJ238 **TINY'S TEXACO** **UST** **U001008262**
South **174 W MAIN ST** **Financial Assurance** **N/A**
> 1 **AYER, MA 01432**
1.188 mi.
6272 ft. **Site 4 of 8 in cluster AJ**

Relative:
Lower

Actual:
241 ft.

UST:

Facility:

Facility ID:	18593
Owner Id:	4894
Owner:	NICHOLAS A KATRALIS
Owner Address:	172 W MAIN ST
Owner City,St,Zip:	AYER, MA 01432
Telephone:	Not reported
Description:	Not reported
Facility address 2:	Not reported
Owner address 2:	Not reported
Latitude:	42.55669
Longitude:	-71.60190
Contact name:	Not reported
Contact address1:	Not reported
Contact address2:	Not reported
Contact city:	Not reported
Contact state:	Not reported
Contact zip:	Not reported
Contact email:	Not reported
Update:	2009-02-11 00:00:00
Update by:	Not reported
Fac status:	CLOSED

Tank ID:	1
Tank Status:	**Tank Removed**
Status Date:	05/18/1989
Date Installed:	05/01/1966
Capacity:	4000.00000
Contents:	Gasoline
Tank Usage:	Not reported
Tank Leak Detection:	Not reported
Pipe Leak Detection:	Not reported
Latitude:	Not reported
Longitude:	Not reported
Tank construct:	Not reported
Pipe construct:	Not reported
Ptype:	Not reported
Number of compartment:	Not reported
Pipe install date:	Not reported
Pipe leak install date:	Not reported
Submersible sump:	N
Submersible sump install date:	Not reported
Turbine sump:	N
Turbine sump sensor:	N
Intermediate sump:	N
Intermediate sump sensor:	N

TINY'S TEXACO (Continued) **U001008262**

Spill bucket installed date: Not reported
Spill bucket sensor: N
Overfill protect install: Not reported
Overfill protect type: Not reported
Automatic line leak detect: Not reported
Tank corrosion type: Not reported
Leak corrosion type: Not reported

Tank ID: 2
Tank Status: Tank Removed
Status Date: 05/18/1989
Date Installed: 05/01/1966
Capacity: 4000.00000
Contents: Gasoline
Tank Usage: Not reported
Tank Leak Detection: Not reported
Pipe Leak Detection: Not reported
Latitude: Not reported
Longitude: Not reported
Tank construct: Not reported
Pipe construct: Not reported
Ptype: Not reported
Number of compartment: Not reported
Pipe install date: Not reported
Pipe leak install date: Not reported
Submersible sump: N
Submersible sump install date: Not reported
Turbine sump: N
Turbine sump sensor: N
Intermediate sump: N
Intermediate sump sensor: N
Spill bucket installed date: Not reported
Spill bucket sensor: N
Overfill protect install: Not reported
Overfill protect type: Not reported
Automatic line leak detect: Not reported
Tank corrosion type: Not reported
Leak corrosion type: Not reported

Tank ID: 3
Tank Status: Tank Removed
Status Date: 05/18/1989
Date Installed: 05/01/1966
Capacity: 4000.00000
Contents: Gasoline
Tank Usage: Not reported
Tank Leak Detection: Not reported
Pipe Leak Detection: Not reported
Latitude: Not reported
Longitude: Not reported
Tank construct: Not reported
Pipe construct: Not reported
Ptype: Not reported
Number of compartment: Not reported
Pipe install date: Not reported

TINY'S TEXACO (Continued) **U001008262**

Pipe leak install date: Not reported
Submersible sump: N
Submersible sump install date: Not reported
Turbine sump: N
Turbine sump sensor: N
Intermediate sump: N
Intermediate sump sensor: N
Spill bucket installed date: Not reported
Spill bucket sensor: N
Overfill protect install: Not reported
Overfill protect type: Not reported
Automatic line leak detect: Not reported
Tank corrosion type: Not reported
Leak corrosion type: Not reported

MA Financial Assurance 2:
Facility Id: 18593
Description: Other
Work Phone: (617) 773-4183

AM239 **AYER TOWN OF** **SHWS** **S103811075**
SE **WEST MAIN ST** **LAST** **N/A**
> 1 **AYER, MA 01432** **LUST**
1.189 mi. **INST CONTROL**
6278 ft. **Site 1 of 18 in cluster AM** **RELEASE**
ENF

Relative:
Lower

Actual:
224 ft.

SHWS:
Release Tracking Number/Current Status: 2-0014421 / RAO
Release Town: AYER
Notification Date: 08/02/2002
Category: 120 DY
Associated ID: Not reported
Current Status: **Response Action Outcome**
Status Date: 06/22/2007
Phase: PHASE II
Response Action Outcome: A3 - A permanent solution has been achieved. Contamination has not been reduced to background and an Activity and use Limitation (AUL) has been implemented.
Oil Or Haz Material: Oil and Hazardous Material

Click here to access the MA DEP site for this facility:

Chemicals:
Chemical: LEAD
Quantity: 1000 milligrams per kilogram
Chemical: C11 THRU C22 AROMATIC HYDROCARBONS
Quantity: 556 milligrams per kilogram
Chemical: ARSENIC
Quantity: 88 milligrams per kilogram

Actions:
Action Type: Activity and Use Limitation
Action Status: Legal Notice Published
Action Date: 1/8/2014
Response Action Outcome: A permanent solution has been achieved. Contamination has not been

AYER TOWN OF (Continued) **S103811075**

reduced to background and an Activity and use Limitation (AUL) has been implemented.

Action Type: RLFA
Action Status: FOLOFF
Action Date: 11/17/2006
Response Action Outcome: A permanent solution has been achieved. Contamination has not been reduced to background and an Activity and use Limitation (AUL) has been implemented.

Action Type: Activity and Use Limitation
Action Status: Action Status or AUL Terminated
Action Date: 11/26/2013
Response Action Outcome: A permanent solution has been achieved. Contamination has not been reduced to background and an Activity and use Limitation (AUL) has been implemented.

Action Type: Activity and Use Limitation
Action Status: Transmittal, Notice, or Notification Received
Action Date: 11/26/2013
Response Action Outcome: A permanent solution has been achieved. Contamination has not been reduced to background and an Activity and use Limitation (AUL) has been implemented.

Action Type: An activity type that is related to an Audit
Action Status: Notice of Non-compliance related to an Audit
Action Date: 11/27/2012
Response Action Outcome: A permanent solution has been achieved. Contamination has not been reduced to background and an Activity and use Limitation (AUL) has been implemented.

Action Type: RLFA
Action Status: FOLOFF
Action Date: 11/27/2012
Response Action Outcome: A permanent solution has been achieved. Contamination has not been reduced to background and an Activity and use Limitation (AUL) has been implemented.

Action Type: Activity and Use Limitation
Action Status: Level II - Audit Inspection
Action Date: 11/27/2012
Response Action Outcome: A permanent solution has been achieved. Contamination has not been reduced to background and an Activity and use Limitation (AUL) has been implemented.

Action Type: Compliance and Enforcement Action
Action Status: Interim Deadline Letter Issued
Action Date: 11/29/2006
Response Action Outcome: A permanent solution has been achieved. Contamination has not been reduced to background and an Activity and use Limitation (AUL) has been implemented.

Action Type: Compliance and Enforcement Action
Action Status: Notice of Non-Compliance Issued
Action Date: 2/2/2006
Response Action Outcome: A permanent solution has been achieved. Contamination has not been reduced to background and an Activity and use Limitation (AUL) has

AYER TOWN OF (Continued) **S103811075**

been implemented.

Action Type: Release Abatement Measure
Action Status: Status or Interim Report Received
Action Date: 2/4/2004
Response Action Outcome: A permanent solution has been achieved. Contamination has not been reduced to background and an Activity and use Limitation (AUL) has been implemented.

Action Type: Release Abatement Measure
Action Status: Written Plan Received
Action Date: 3/21/2003
Response Action Outcome: A permanent solution has been achieved. Contamination has not been reduced to background and an Activity and use Limitation (AUL) has been implemented.

Action Type: Release Abatement Measure
Action Status: Fee Received - FMCRA Use Only
Action Date: 3/24/2003
Response Action Outcome: A permanent solution has been achieved. Contamination has not been reduced to background and an Activity and use Limitation (AUL) has been implemented.

Action Type: Release Abatement Measure
Action Status: Level I - Technical Screen Audit
Action Date: 3/24/2004
Response Action Outcome: A permanent solution has been achieved. Contamination has not been reduced to background and an Activity and use Limitation (AUL) has been implemented.

Action Type: Release Abatement Measure
Action Status: Completion Statement Received
Action Date: 3/4/2004
Response Action Outcome: A permanent solution has been achieved. Contamination has not been reduced to background and an Activity and use Limitation (AUL) has been implemented.

Action Type: RLFA
Action Status: FOLOFF
Action Date: 4/6/2006
Response Action Outcome: A permanent solution has been achieved. Contamination has not been reduced to background and an Activity and use Limitation (AUL) has been implemented.

Action Type: Compliance and Enforcement Action
Action Status: Interim Deadline Letter Issued
Action Date: 5/18/2007
Response Action Outcome: A permanent solution has been achieved. Contamination has not been reduced to background and an Activity and use Limitation (AUL) has been implemented.

Action Type: Compliance and Enforcement Action
Action Status: Interim Deadline Letter Issued
Action Date: 5/23/2006
Response Action Outcome: A permanent solution has been achieved. Contamination has not been reduced to background and an Activity and use Limitation (AUL) has been implemented.

AYER TOWN OF (Continued) **S103811075**

Action Type: Activity and Use Limitation
Action Status: Transmittal, Notice, or Notification Received
Action Date: 6/22/2007
Response Action Outcome: A permanent solution has been achieved. Contamination has not been reduced to background and an Activity and use Limitation (AUL) has been implemented.

Action Type: Response Action Outcome - RAO
Action Status: RAO Statement Received
Action Date: 6/22/2007
Response Action Outcome: A permanent solution has been achieved. Contamination has not been reduced to background and an Activity and use Limitation (AUL) has been implemented.

Action Type: A Notice sent to a Potentially Responsible Party (PRP)
Action Status: ALSENT
Action Date: 6/27/2003
Response Action Outcome: A permanent solution has been achieved. Contamination has not been reduced to background and an Activity and use Limitation (AUL) has been implemented.

Action Type: Activity and Use Limitation
Action Status: Delay in Meeting RA Deadline Ordered or Approved
Action Date: 6/6/2013
Response Action Outcome: A permanent solution has been achieved. Contamination has not been reduced to background and an Activity and use Limitation (AUL) has been implemented.

Action Type: Response Action Outcome - RAO
Action Status: Level I - Technical Screen Audit
Action Date: 7/13/2007
Response Action Outcome: A permanent solution has been achieved. Contamination has not been reduced to background and an Activity and use Limitation (AUL) has been implemented.

Action Type: Release Abatement Measure
Action Status: Status or Interim Report Received
Action Date: 7/24/2003
Response Action Outcome: A permanent solution has been achieved. Contamination has not been reduced to background and an Activity and use Limitation (AUL) has been implemented.

Action Type: RNF
Action Status: Reportable Release under MGL 21E
Action Date: 8/2/2002
Response Action Outcome: A permanent solution has been achieved. Contamination has not been reduced to background and an Activity and use Limitation (AUL) has been implemented.

Action Type: Release Disposition
Action Status: Reportable Release under MGL 21E
Action Date: 8/2/2002
Response Action Outcome: A permanent solution has been achieved. Contamination has not been reduced to background and an Activity and use Limitation (AUL) has been implemented.

Action Type: Tier Classification

AYER TOWN OF (Continued) **S103811075**

Action Status: Transmittal, Notice, or Notification Received
Action Date: 8/4/2003
Response Action Outcome: A permanent solution has been achieved. Contamination has not been reduced to background and an Activity and use Limitation (AUL) has been implemented.

Action Type: Tier Classification
Action Status: Tier 2 Classification
Action Date: 8/4/2003
Response Action Outcome: A permanent solution has been achieved. Contamination has not been reduced to background and an Activity and use Limitation (AUL) has been implemented.

Action Type: Phase 1
Action Status: Completion Statement Received
Action Date: 8/4/2003
Response Action Outcome: A permanent solution has been achieved. Contamination has not been reduced to background and an Activity and use Limitation (AUL) has been implemented.

Action Type: RLFA
Action Status: FLDRUN
Action Date: 9/11/2012
Response Action Outcome: A permanent solution has been achieved. Contamination has not been reduced to background and an Activity and use Limitation (AUL) has been implemented.

Action Type: A Notice sent to a Potentially Responsible Party (PRP)
Action Status: A MassDEP piece of correspondence was issued (approvals, NORs, etc.
Action Date: 9/25/2002
Response Action Outcome: A permanent solution has been achieved. Contamination has not been reduced to background and an Activity and use Limitation (AUL) has been implemented.

Action Type: Tier Classification
Action Status: Level I - Technical Screen Audit
Action Date: 9/3/2003
Response Action Outcome: A permanent solution has been achieved. Contamination has not been reduced to background and an Activity and use Limitation (AUL) has been implemented.

Action Type: Phase 1
Action Status: Level I - Technical Screen Audit
Action Date: 9/3/2003
Response Action Outcome: A permanent solution has been achieved. Contamination has not been reduced to background and an Activity and use Limitation (AUL) has been implemented.

Action Type: Activity and Use Limitation
Action Status: Level I - Technical Screen Audit
Action Date: 9/4/2012
Response Action Outcome: A permanent solution has been achieved. Contamination has not been reduced to background and an Activity and use Limitation (AUL) has been implemented.

AYER TOWN OF (Continued) **S103811075**

LAST:

Release Tracking Number/Current Status:	2-0011873 / RAO
Source Type:	AST
Release Town:	AYER
Notification Date:	08/26/1997
Category:	120 DY
Associated ID:	Not reported
Status Date:	10/05/2011
Phase:	PHASE V
Response Action Outcome:	C2 - C2
Oil Or Haz Material:	Oil

Chemicals:

Chemical:	#2 FUEL OIL
Quantity:	Not reported
Location Type:	INDUSTRIAL
Location Type:	WATERBODY
Source:	UST
Source:	AST

Actions:

Action Type:	Phase 5
Action Status:	Inspection and Monitoring Report Received
Action Date:	1/17/2003
Response Action Outcome:	C2
Action Type:	Phase 5
Action Status:	RMRINT
Action Date:	1/18/2007
Response Action Outcome:	C2
Action Type:	A Notice sent to a Potentially Responsible Party (PRP)
Action Status:	A MassDEP piece of correspondence was issued (approvals, NORs, etc.
Action Date:	1/27/2000
Response Action Outcome:	C2
Action Type:	Phase 4
Action Status:	Written Plan Received
Action Date:	1/9/2002
Response Action Outcome:	C2
Action Type:	Phase 5
Action Status:	RMRINT
Action Date:	10/14/2008
Response Action Outcome:	C2
Action Type:	RNF
Action Status:	Reportable Release under MGL 21E
Action Date:	10/22/1997
Response Action Outcome:	C2
Action Type:	Tier Classification
Action Status:	Transmittal, Notice, or Notification Received
Action Date:	10/27/1998
Response Action Outcome:	C2
Action Type:	Phase 1
Action Status:	Completion Statement Received

AYER TOWN OF (Continued) **S103811075**

Action Date: 10/27/1998
Response Action Outcome: C2

Action Type: Tier Classification
Action Status: Tier 1C Classification
Action Date: 10/27/1998
Response Action Outcome: C2

Action Type: Phase 5
Action Status: Inspection and Monitoring Report Received
Action Date: 10/31/2005
Response Action Outcome: C2

Action Type: Response Action Outcome - RAO
Action Status: RAO Statement Received
Action Date: 10/5/2011
Response Action Outcome: C2

Action Type: Phase 5
Action Status: Inspection and Monitoring Report Received
Action Date: 11/12/2003
Response Action Outcome: C2

Action Type: Phase 5
Action Status: Level I - Technical Screen Audit
Action Date: 11/18/2008
Response Action Outcome: C2

Action Type: Phase 5
Action Status: Inspection and Monitoring Report Received
Action Date: 11/2/2002
Response Action Outcome: C2

Action Type: Phase 5
Action Status: Level I - Technical Screen Audit
Action Date: 11/8/2005
Response Action Outcome: C2

Action Type: Response Action Outcome - RAO
Action Status: Level I - Technical Screen Audit
Action Date: 12/19/2011
Response Action Outcome: C2

Action Type: Release Abatement Measure
Action Status: Written Plan Received
Action Date: 12/27/1999
Response Action Outcome: C2

Action Type: Phase 5
Action Status: Inspection and Monitoring Report Received
Action Date: 12/8/2004
Response Action Outcome: C2

Action Type: Phase 2
Action Status: Scope of Work Received
Action Date: 12/9/1999
Response Action Outcome: C2

AYER TOWN OF (Continued) **S103811075**

Action Type: Phase 5
Action Status: Inspection and Monitoring Report Received
Action Date: 2/2/2004
Response Action Outcome: C2

Action Type: Phase 5
Action Status: Level I - Technical Screen Audit
Action Date: 2/5/2003
Response Action Outcome: C2

Action Type: Response Action Outcome - RAO
Action Status: Inspection and Monitoring Report Received
Action Date: 3/11/2013
Response Action Outcome: C2

Action Type: Response Action Outcome - RAO
Action Status: Inspection and Monitoring Report Received
Action Date: 3/13/2012
Response Action Outcome: C2

Action Type: Response Action Outcome - RAO
Action Status: RMRINI
Action Date: 3/13/2012
Response Action Outcome: C2

Action Type: Phase 5
Action Status: Inspection and Monitoring Report Received
Action Date: 3/20/2006
Response Action Outcome: C2

Action Type: Tier Classification
Action Status: Revised Statement or Transmittal Received
Action Date: 3/24/1999
Response Action Outcome: C2

Action Type: Tier Classification
Action Status: Tier 2 Classification
Action Date: 3/24/1999
Response Action Outcome: C2

Action Type: Phase 5
Action Status: Level I - Technical Screen Audit
Action Date: 3/29/2006
Response Action Outcome: C2

Action Type: Response Action Outcome - RAO
Action Status: Inspection and Monitoring Report Received
Action Date: 3/3/2016
Response Action Outcome: C2

Action Type: Response Action Outcome - RAO
Action Status: RMRINT
Action Date: 3/3/2016
Response Action Outcome: C2

Action Type: Phase 5
Action Status: RMRINT

AYER TOWN OF (Continued) **S103811075**

Action Date: 3/5/2007
Response Action Outcome: C2

Action Type: Phase 5
Action Status: Status or Interim Report Received
Action Date: 3/5/2009
Response Action Outcome: C2

Action Type: Response Action Outcome - RAO
Action Status: Inspection and Monitoring Report Received
Action Date: 3/5/2014
Response Action Outcome: C2

Action Type: Response Action Outcome - RAO
Action Status: RMRINT
Action Date: 3/5/2014
Response Action Outcome: C2

Action Type: Response Action Outcome - RAO
Action Status: Inspection and Monitoring Report Received
Action Date: 3/5/2015
Response Action Outcome: C2

Action Type: Response Action Outcome - RAO
Action Status: RMRINT
Action Date: 3/5/2015
Response Action Outcome: C2

Action Type: Phase 5
Action Status: Inspection and Monitoring Report Received
Action Date: 3/7/2005
Response Action Outcome: C2

Action Type: Phase 2
Action Status: Completion Statement Received
Action Date: 4/10/2001
Response Action Outcome: C2

Action Type: Phase 3
Action Status: Completion Statement Received
Action Date: 4/10/2001
Response Action Outcome: C2

Action Type: Release Abatement Measure
Action Status: Completion Statement Received
Action Date: 4/12/2000
Response Action Outcome: C2

Action Type: Response Action Outcome - RAO
Action Status: Level I - Technical Screen Audit
Action Date: 4/3/2014
Response Action Outcome: C2

Action Type: Phase 5
Action Status: Inspection and Monitoring Report Received
Action Date: 4/30/2004
Response Action Outcome: C2

AYER TOWN OF (Continued) **S103811075**

Action Type: Phase 5
Action Status: Level I - Technical Screen Audit
Action Date: 5/10/2004
Response Action Outcome: C2

Action Type: Phase 5
Action Status: Level I - Technical Screen Audit
Action Date: 5/28/2009
Response Action Outcome: C2

Action Type: Phase 5
Action Status: Remedy Operation Status Submittal Received
Action Date: 5/6/2004
Response Action Outcome: C2

Action Type: Phase 5
Action Status: Inspection and Monitoring Report Received
Action Date: 5/7/2003
Response Action Outcome: C2

Action Type: Phase 5
Action Status: Remedy Operation Status Submittal Received
Action Date: 5/7/2004
Response Action Outcome: C2

Action Type: Phase 5
Action Status: Action Status or AUL Terminated
Action Date: 5/7/2004
Response Action Outcome: C2

Action Type: Phase 5
Action Status: Level I - Technical Screen Audit
Action Date: 6/16/2006
Response Action Outcome: C2

Action Type: RLFA
Action Status: FOLOFF
Action Date: 6/22/2011
Response Action Outcome: C2

Action Type: Phase 5
Action Status: Status or Interim Report Received
Action Date: 6/9/2006
Response Action Outcome: C2

Action Type: Phase 5
Action Status: RMRINT
Action Date: 7/10/2008
Response Action Outcome: C2

Action Type: Phase 5
Action Status: RMRINT
Action Date: 7/13/2007
Response Action Outcome: C2

Action Type: Phase 5
Action Status: Inspection and Monitoring Report Received

AYER TOWN OF (Continued) **S103811075**

Action Date:	7/19/2005
Response Action Outcome:	C2
Action Type:	Phase 5
Action Status:	Level I - Technical Screen Audit
Action Date:	7/25/2007
Response Action Outcome:	C2
Action Type:	Phase 5
Action Status:	Level I - Technical Screen Audit
Action Date:	7/30/2008
Response Action Outcome:	C2
Action Type:	An activity type that is related to an Audit
Action Status:	NOA
Action Date:	8/1/2000
Response Action Outcome:	C2
Action Type:	Tier Classification
Action Status:	Revised Statement or Transmittal Received
Action Date:	8/18/1999
Response Action Outcome:	C2
Action Type:	Tier Classification
Action Status:	Tier 1C Classification
Action Date:	8/18/1999
Response Action Outcome:	C2
Action Type:	Phase 5
Action Status:	Inspection and Monitoring Report Received
Action Date:	8/2/2002
Response Action Outcome:	C2
Action Type:	Tier Classification
Action Status:	Public Comment Period Initiated on Submittal
Action Date:	8/20/1999
Response Action Outcome:	C2
Action Type:	Release Disposition
Action Status:	Reportable Release under MGL 21E
Action Date:	8/26/1997
Response Action Outcome:	C2
Action Type:	Phase 5
Action Status:	Inspection and Monitoring Report Received
Action Date:	8/27/2004
Response Action Outcome:	C2
Action Type:	Phase 5
Action Status:	Inspection and Monitoring Report Received
Action Date:	8/28/2003
Response Action Outcome:	C2
Action Type:	Compliance and Enforcement Action
Action Status:	Interim Deadline Letter Issued
Action Date:	9/11/1997
Response Action Outcome:	C2

AYER TOWN OF (Continued) **S103811075**

Action Type: A Notice sent to a Potentially Responsible Party (PRP)
Action Status: A MassDEP piece of correspondence was issued (approvals, NORs, etc.
Action Date: 9/11/1997
Response Action Outcome: C2

Action Type: Compliance and Enforcement Action
Action Status: RFI
Action Date: 9/11/1997
Response Action Outcome: C2

Action Type: Phase 3
Action Status: Revised Statement or Transmittal Received
Action Date: 9/11/2012
Response Action Outcome: C2

Action Type: Response Action Outcome - RAO
Action Status: Inspection and Monitoring Report Received
Action Date: 9/11/2012
Response Action Outcome: C2

Action Type: Tier Classification
Action Status: Level III - Comprehensive Audit
Action Date: 9/13/2000
Response Action Outcome: C2

Action Type: Phase 2
Action Status: Level III - Comprehensive Audit
Action Date: 9/13/2000
Response Action Outcome: C2

Action Type: An activity type that is related to an Audit
Action Status: NAFVIO
Action Date: 9/13/2000
Response Action Outcome: C2

Action Type: Phase 1
Action Status: Level III - Comprehensive Audit
Action Date: 9/13/2000
Response Action Outcome: C2

Action Type: Release Abatement Measure
Action Status: Level III - Comprehensive Audit
Action Date: 9/13/2000
Response Action Outcome: C2

Action Type: Tier Classification
Action Status: LSP of Record Change via Minor Permit Mod
Action Date: 9/27/2011
Response Action Outcome: C2

Action Type: Response Action Outcome - RAO
Action Status: RMRINT
Action Date: 9/3/2015
Response Action Outcome: C2

Action Type: Response Action Outcome - RAO
Action Status: Inspection and Monitoring Report Received

AYER TOWN OF (Continued) **S103811075**

Action Date: 9/3/2015
Response Action Outcome: C2

Action Type: Response Action Outcome - RAO
Action Status: Inspection and Monitoring Report Received
Action Date: 9/5/2013
Response Action Outcome: C2

Action Type: Response Action Outcome - RAO
Action Status: RMRINT
Action Date: 9/5/2014
Response Action Outcome: C2

Action Type: Response Action Outcome - RAO
Action Status: Inspection and Monitoring Report Received
Action Date: 9/5/2014
Response Action Outcome: C2

Action Type: BWS03
Action Status: APPROV
Action Date: Not reported
Response Action Outcome: C2

Action Type: BWS20
Action Status: APPROV
Action Date: Not reported
Response Action Outcome: C2

Action Type: BWS30
Action Status: APPROV
Action Date: Not reported
Response Action Outcome: C2

LUST:

Facility:
Release Tracking Number/Current Status: 2-0011873 / RAO
Status Date: 10/05/2011
Source Type: UST
Release Town: AYER
Notification Date: 08/26/1997
Category: 120 DY
Associated ID: Not reported
Phase: PHASE V
Response Action Outcome: C2 - C2
Oil Or Haz Material: Oil

Location Type: INDUSTRIAL
Location Type: WATERBODY
Source: UST
Source: AST

Click here to access the MA DEP site for this facility:

AYER TOWN OF (Continued) **S103811075**

Chemicals:
Chemical: #2 FUEL OIL
Quantity: Not reported

Actions:
Action Type: Phase 5
Action Status: Inspection and Monitoring Report Received
Action Date: 1/17/2003
Response Action Outcome: C2

Action Type: Phase 5
Action Status: RMRINT
Action Date: 1/18/2007
Response Action Outcome: C2

Action Type: A Notice sent to a Potentially Responsible Party (PRP)
Action Status: A MassDEP piece of correspondence was issued (approvals, NORs, etc.
Action Date: 1/27/2000
Response Action Outcome: C2

Action Type: Phase 4
Action Status: Written Plan Received
Action Date: 1/9/2002
Response Action Outcome: C2

Action Type: Phase 5
Action Status: RMRINT
Action Date: 10/14/2008
Response Action Outcome: C2

Action Type: RNF
Action Status: Reportable Release under MGL 21E
Action Date: 10/22/1997
Response Action Outcome: C2

Action Type: Tier Classification
Action Status: Transmittal, Notice, or Notification Received
Action Date: 10/27/1998
Response Action Outcome: C2

Action Type: Phase 1
Action Status: Completion Statement Received
Action Date: 10/27/1998
Response Action Outcome: C2

Action Type: Tier Classification
Action Status: Tier 1C Classification
Action Date: 10/27/1998
Response Action Outcome: C2

Action Type: Phase 5
Action Status: Inspection and Monitoring Report Received
Action Date: 10/31/2005
Response Action Outcome: C2

Action Type: Response Action Outcome - RAO
Action Status: RAO Statement Received

AYER TOWN OF (Continued) **S103811075**

Action Date: 10/5/2011
Response Action Outcome: C2

Action Type: Phase 5
Action Status: Inspection and Monitoring Report Received
Action Date: 11/12/2003
Response Action Outcome: C2

Action Type: Phase 5
Action Status: Level I - Technical Screen Audit
Action Date: 11/18/2008
Response Action Outcome: C2

Action Type: Phase 5
Action Status: Inspection and Monitoring Report Received
Action Date: 11/2/2002
Response Action Outcome: C2

Action Type: Phase 5
Action Status: Level I - Technical Screen Audit
Action Date: 11/8/2005
Response Action Outcome: C2

Action Type: Response Action Outcome - RAO
Action Status: Level I - Technical Screen Audit
Action Date: 12/19/2011
Response Action Outcome: C2

Action Type: Release Abatement Measure
Action Status: Written Plan Received
Action Date: 12/27/1999
Response Action Outcome: C2

Action Type: Phase 5
Action Status: Inspection and Monitoring Report Received
Action Date: 12/8/2004
Response Action Outcome: C2

Action Type: Phase 2
Action Status: Scope of Work Received
Action Date: 12/9/1999
Response Action Outcome: C2

Action Type: Phase 5
Action Status: Inspection and Monitoring Report Received
Action Date: 2/2/2004
Response Action Outcome: C2

Action Type: Phase 5
Action Status: Level I - Technical Screen Audit
Action Date: 2/5/2003
Response Action Outcome: C2

Action Type: Response Action Outcome - RAO
Action Status: Inspection and Monitoring Report Received
Action Date: 3/11/2013
Response Action Outcome: C2

AYER TOWN OF (Continued) **S103811075**

Action Type: Response Action Outcome - RAO
Action Status: Inspection and Monitoring Report Received
Action Date: 3/13/2012
Response Action Outcome: C2

Action Type: Response Action Outcome - RAO
Action Status: RMRINI
Action Date: 3/13/2012
Response Action Outcome: C2

Action Type: Phase 5
Action Status: Inspection and Monitoring Report Received
Action Date: 3/20/2006
Response Action Outcome: C2

Action Type: Tier Classification
Action Status: Revised Statement or Transmittal Received
Action Date: 3/24/1999
Response Action Outcome: C2

Action Type: Tier Classification
Action Status: Tier 2 Classification
Action Date: 3/24/1999
Response Action Outcome: C2

Action Type: Phase 5
Action Status: Level I - Technical Screen Audit
Action Date: 3/29/2006
Response Action Outcome: C2

Action Type: Response Action Outcome - RAO
Action Status: Inspection and Monitoring Report Received
Action Date: 3/3/2016
Response Action Outcome: C2

Action Type: Response Action Outcome - RAO
Action Status: RMRINT
Action Date: 3/3/2016
Response Action Outcome: C2

Action Type: Phase 5
Action Status: RMRINT
Action Date: 3/5/2007
Response Action Outcome: C2

Action Type: Phase 5
Action Status: Status or Interim Report Received
Action Date: 3/5/2009
Response Action Outcome: C2

Action Type: Response Action Outcome - RAO
Action Status: Inspection and Monitoring Report Received
Action Date: 3/5/2014
Response Action Outcome: C2

Action Type: Response Action Outcome - RAO
Action Status: RMRINT

AYER TOWN OF (Continued) **S103811075**

Action Date: 3/5/2014
Response Action Outcome: C2

Action Type: Response Action Outcome - RAO
Action Status: Inspection and Monitoring Report Received
Action Date: 3/5/2015
Response Action Outcome: C2

Action Type: Response Action Outcome - RAO
Action Status: RMRINT
Action Date: 3/5/2015
Response Action Outcome: C2

Action Type: Phase 5
Action Status: Inspection and Monitoring Report Received
Action Date: 3/7/2005
Response Action Outcome: C2

Action Type: Phase 2
Action Status: Completion Statement Received
Action Date: 4/10/2001
Response Action Outcome: C2

Action Type: Phase 3
Action Status: Completion Statement Received
Action Date: 4/10/2001
Response Action Outcome: C2

Action Type: Release Abatement Measure
Action Status: Completion Statement Received
Action Date: 4/12/2000
Response Action Outcome: C2

Action Type: Response Action Outcome - RAO
Action Status: Level I - Technical Screen Audit
Action Date: 4/3/2014
Response Action Outcome: C2

Action Type: Phase 5
Action Status: Inspection and Monitoring Report Received
Action Date: 4/30/2004
Response Action Outcome: C2

Action Type: Phase 5
Action Status: Level I - Technical Screen Audit
Action Date: 5/10/2004
Response Action Outcome: C2

Action Type: Phase 5
Action Status: Level I - Technical Screen Audit
Action Date: 5/28/2009
Response Action Outcome: C2

Action Type: Phase 5
Action Status: Remedy Operation Status Submittal Received
Action Date: 5/6/2004
Response Action Outcome: C2

AYER TOWN OF (Continued) **S103811075**

Action Type: Phase 5
Action Status: Inspection and Monitoring Report Received
Action Date: 5/7/2003
Response Action Outcome: C2

Action Type: Phase 5
Action Status: Remedy Operation Status Submittal Received
Action Date: 5/7/2004
Response Action Outcome: C2

Action Type: Phase 5
Action Status: Action Status or AUL Terminated
Action Date: 5/7/2004
Response Action Outcome: C2

Action Type: Phase 5
Action Status: Level I - Technical Screen Audit
Action Date: 6/16/2006
Response Action Outcome: C2

Action Type: RLFA
Action Status: FOLOFF
Action Date: 6/22/2011
Response Action Outcome: C2

Action Type: Phase 5
Action Status: Status or Interim Report Received
Action Date: 6/9/2006
Response Action Outcome: C2

Action Type: Phase 5
Action Status: RMRINT
Action Date: 7/10/2008
Response Action Outcome: C2

Action Type: Phase 5
Action Status: RMRINT
Action Date: 7/13/2007
Response Action Outcome: C2

Action Type: Phase 5
Action Status: Inspection and Monitoring Report Received
Action Date: 7/19/2005
Response Action Outcome: C2

Action Type: Phase 5
Action Status: Level I - Technical Screen Audit
Action Date: 7/25/2007
Response Action Outcome: C2

Action Type: Phase 5
Action Status: Level I - Technical Screen Audit
Action Date: 7/30/2008
Response Action Outcome: C2

Action Type: An activity type that is related to an Audit
Action Status: NOA

AYER TOWN OF (Continued) **S103811075**

Action Date: 8/1/2000
Response Action Outcome: C2

Action Type: Tier Classification
Action Status: Revised Statement or Transmittal Received
Action Date: 8/18/1999
Response Action Outcome: C2

Action Type: Tier Classification
Action Status: Tier 1C Classification
Action Date: 8/18/1999
Response Action Outcome: C2

Action Type: Phase 5
Action Status: Inspection and Monitoring Report Received
Action Date: 8/2/2002
Response Action Outcome: C2

Action Type: Tier Classification
Action Status: Public Comment Period Initiated on Submittal
Action Date: 8/20/1999
Response Action Outcome: C2

Action Type: Release Disposition
Action Status: Reportable Release under MGL 21E
Action Date: 8/26/1997
Response Action Outcome: C2

Action Type: Phase 5
Action Status: Inspection and Monitoring Report Received
Action Date: 8/27/2004
Response Action Outcome: C2

Action Type: Phase 5
Action Status: Inspection and Monitoring Report Received
Action Date: 8/28/2003
Response Action Outcome: C2

Action Type: Compliance and Enforcement Action
Action Status: Interim Deadline Letter Issued
Action Date: 9/11/1997
Response Action Outcome: C2

Action Type: A Notice sent to a Potentially Responsible Party (PRP)
Action Status: A MassDEP piece of correspondence was issued (approvals, NORs, etc.
Action Date: 9/11/1997
Response Action Outcome: C2

Action Type: Compliance and Enforcement Action
Action Status: RFI
Action Date: 9/11/1997
Response Action Outcome: C2

Action Type: Phase 3
Action Status: Revised Statement or Transmittal Received
Action Date: 9/11/2012
Response Action Outcome: C2

AYER TOWN OF (Continued) **S103811075**

Action Type: Response Action Outcome - RAO
Action Status: Inspection and Monitoring Report Received
Action Date: 9/11/2012
Response Action Outcome: C2

Action Type: Tier Classification
Action Status: Level III - Comprehensive Audit
Action Date: 9/13/2000
Response Action Outcome: C2

Action Type: Phase 2
Action Status: Level III - Comprehensive Audit
Action Date: 9/13/2000
Response Action Outcome: C2

Action Type: An activity type that is related to an Audit
Action Status: NAFVIO
Action Date: 9/13/2000
Response Action Outcome: C2

Action Type: Phase 1
Action Status: Level III - Comprehensive Audit
Action Date: 9/13/2000
Response Action Outcome: C2

Action Type: Release Abatement Measure
Action Status: Level III - Comprehensive Audit
Action Date: 9/13/2000
Response Action Outcome: C2

Action Type: Tier Classification
Action Status: LSP of Record Change via Minor Permit Mod
Action Date: 9/27/2011
Response Action Outcome: C2

Action Type: Response Action Outcome - RAO
Action Status: RMRINT
Action Date: 9/3/2015
Response Action Outcome: C2

Action Type: Response Action Outcome - RAO
Action Status: Inspection and Monitoring Report Received
Action Date: 9/3/2015
Response Action Outcome: C2

Action Type: Response Action Outcome - RAO
Action Status: Inspection and Monitoring Report Received
Action Date: 9/5/2013
Response Action Outcome: C2

Action Type: Response Action Outcome - RAO
Action Status: RMRINT
Action Date: 9/5/2014
Response Action Outcome: C2

Action Type: Response Action Outcome - RAO
Action Status: Inspection and Monitoring Report Received

AYER TOWN OF (Continued) **S103811075**

Action Date: 9/5/2014
Response Action Outcome: C2

Action Type: BWS03
Action Status: APPROV
Action Date: Not reported
Response Action Outcome: C2

Action Type: BWS20
Action Status: APPROV
Action Date: Not reported
Response Action Outcome: C2

Action Type: BWS30
Action Status: APPROV
Action Date: Not reported
Response Action Outcome: C2

INST CONTROL:

Release Tracking Number: 2-0014421
Action Type: AUL
Action Stat: DMDOAP
Action Date: 06/06/2013
Response Action Outcome: A3 - A permanent solution has been achieved. Contamination has not been reduced to background and an Activity and use Limitation (AUL) has been implemented.

Release Tracking Number: 2-0014421
Action Type: AUL
Action Stat: LEGNOT
Action Date: 01/08/2014
Response Action Outcome: A3 - A permanent solution has been achieved. Contamination has not been reduced to background and an Activity and use Limitation (AUL) has been implemented.

Release Tracking Number: 2-0014421
Action Type: AUL
Action Stat: RECPT
Action Date: 06/22/2007
Response Action Outcome: A3 - A permanent solution has been achieved. Contamination has not been reduced to background and an Activity and use Limitation (AUL) has been implemented.

Release Tracking Number: 2-0014421
Action Type: AUL
Action Stat: RECPT
Action Date: 11/26/2013
Response Action Outcome: A3 - A permanent solution has been achieved. Contamination has not been reduced to background and an Activity and use Limitation (AUL) has been implemented.

Release Tracking Number: 2-0014421
Action Type: AUL
Action Stat: SNAUDI
Action Date: 11/27/2012
Response Action Outcome: A3 - A permanent solution has been achieved. Contamination has not

AYER TOWN OF (Continued) **S103811075**

been reduced to background and an Activity and use Limitation (AUL) has been implemented.

Release Tracking Number: 2-0014421
Action Type: AUL
Action Stat: TERMIN
Action Date: 11/26/2013
Response Action Outcome: A3 - A permanent solution has been achieved. Contamination has not been reduced to background and an Activity and use Limitation (AUL) has been implemented.

Release Tracking Number: 2-0014421
Action Type: AUL
Action Stat: TSAUD
Action Date: 09/04/2012
Response Action Outcome: A3 - A permanent solution has been achieved. Contamination has not been reduced to background and an Activity and use Limitation (AUL) has been implemented.

Release:
Release Tracking Number/Current Status: 2-0011873 / RAO
Primary ID: Not reported
Official City: AYER
Notification: 08/26/1997
Category: 120 DY
Status Date: 10/05/2011
Phase: PHASE V
Response Action Outcome: C2 - C2
Oil / Haz Material Type: Oil

Click here to access the MA DEP site for this facility:

Release Tracking Number/Current Status: 2-0014421 / RAO
Primary ID: Not reported
Official City: AYER
Notification: 08/02/2002
Category: 120 DY
Status Date: 06/22/2007
Phase: PHASE II
Response Action Outcome: A3 - A permanent solution has been achieved. Contamination has not been reduced to background and an Activity and use Limitation (AUL) has been implemented.
Oil / Haz Material Type: Oil and Hazardous Material

Click here to access the MA DEP site for this facility:

ENFORCEMENT:
Region: CERO
DEP Region: CERO
DEP Program: 3,A
DEP Bureau: BWSC
Program: BWSC
Program Id: 2-0014421
High Or Low Level Enforcement: LLE

AYER TOWN OF (Continued) **S103811075**

FMF #:	Not reported
Comptroller Billing Name:	Not reported
Town Where Violation Occurred:	Ayer
Date Executed:	11/27/2012
ENF #:	NON-CE-12-3A069
Document Type:	NON
AG Ref (Y/N):	N
Doc Archived (Y/N):	Y
EJ Community (Y/N):	Y
Regional Comment:	Not reported
Final Payment Due Date:	Not reported
ACOP $:	Not reported
PAN $:	Not reported
EMS (Y/N):	Not reported
EMS$:	Not reported
SEP (Y/N):	Not reported
SEP $:	Not reported
Demand $:	Not reported
Suspended $:	Not reported
Ownership:	Municipally Owned

AL240 **LEAD** **S107358944**
SE **47 PLEASANT ST** **N/A**
> 1 **AYER, MA**
1.190 mi.
6282 ft. **Site 2 of 10 in cluster AL**

Relative:
Higher

Actual:
287 ft.

LEAD:

Community:	Ayer
Unit:	2
Inspector Name:	Christine Caulfield
Inspector License Number:	1950
Activity Type:	INSPECT
Activity Date:	09/08/1999
Start Work Date:	Not reported
Activity Descriptions:	Comprehensive Initial Inspection
Outcomes:	Hazards Found

AH241 **LEAD** **S109161869**
SE **57 WASHINGTON ST** **N/A**
> 1 **AYER, MA 01432**
1.192 mi.
6294 ft. **Site 8 of 12 in cluster AH**

Relative:
Higher

Actual:
307 ft.

LEAD:

Community:	Ayer
Unit:	2
Inspector Name:	Gary Marciello
Inspector License Number:	3169
Activity Type:	INSPECT
Activity Date:	09/26/2007
Start Work Date:	Not reported
Activity Descriptions:	Comprehensive Initial Inspection
Outcomes:	No Hazards Found

Community: Ayer

(Continued) **S109161869**

Unit:	2
Inspector Name:	Gary Marciello
Inspector License Number:	3169
Activity Type:	COMPLIANCE
Activity Date:	09/26/2007
Start Work Date:	Not reported
Activity Descriptions:	Letter of Full Initial Insp Comp
Outcomes:	Issued

AM242 **LEAD** **S108722335**
SE **9 WEST MAIN ST** **N/A**
> 1 **AYER, MA 01432**
1.192 mi.
6296 ft. **Site 2 of 18 in cluster AM**

Relative:
Lower

Actual:
220 ft.

LEAD:

Community:	Ayer
Unit:	Not reported
Inspector Name:	Raymond Descheneaux
Inspector License Number:	1758
Activity Type:	INSPECT
Activity Date:	08/30/2004
Start Work Date:	Not reported
Activity Descriptions:	Comprehensive Initial Inspection
Outcomes:	Hazards Found

AJ243 **RICHARD AND BETTY SLARSKEY** **UST** **U001008868**
South **190 W MAIN ST** **Financial Assurance** **N/A**
> 1 **AYER, MA 01432**
1.193 mi.
6298 ft. **Site 5 of 8 in cluster AJ**

Relative:
Lower

Actual:
242 ft.

UST:

Facility:

Facility ID:	40243
Owner Id:	8008
Owner:	RICHARD AND BETTY SLARSKEY
Owner Address:	87 SANDY POND RD
Owner City,St,Zip:	AYER, MA 01432
Telephone:	Not reported
Description:	Not reported
Facility address 2:	Not reported
Owner address 2:	Not reported
Latitude:	42.55588
Longitude:	-71.60350
Contact name:	Not reported
Contact address1:	Not reported
Contact address2:	Not reported
Contact city:	Not reported
Contact state:	Not reported
Contact zip:	Not reported
Contact email:	Not reported
Update:	2005-11-10 00:00:00
Update by:	Not reported
Fac status:	CLOSED

RICHARD AND BETTY SLARSKEY (Continued) **U001008868**

Tank ID: 1
Tank Status: Tank Removed
Status Date: 06/13/1990
Date Installed: Not reported
Capacity: 3000.00000
Contents: Unregulate
Tank Usage: Not reported
Tank Leak Detection: Not reported
Pipe Leak Detection: Not reported
Latitude: Not reported
Longitude: Not reported
Tank construct: Not reported
Pipe construct: Not reported
Ptype: Not reported
Number of compartment: Not reported
Pipe install date: Not reported
Pipe leak install date: Not reported
Submersible sump: N
Submersible sump install date: Not reported
Turbine sump: N
Turbine sump sensor: N
Intermediate sump: N
Intermediate sump sensor: N
Spill bucket installed date: Not reported
Spill bucket sensor: N
Overfill protect install: Not reported
Overfill protect type: Not reported
Automatic line leak detect: Not reported
Tank corrosion type: Not reported
Leak corrosion type: Not reported

Tank ID: 2
Tank Status: Tank Removed
Status Date: 06/15/1990
Date Installed: Not reported
Capacity: 3000.00000
Contents: Unregulate
Tank Usage: Not reported
Tank Leak Detection: Not reported
Pipe Leak Detection: Not reported
Latitude: Not reported
Longitude: Not reported
Tank construct: Not reported
Pipe construct: Not reported
Ptype: Not reported
Number of compartment: Not reported
Pipe install date: Not reported
Pipe leak install date: Not reported
Submersible sump: N
Submersible sump install date: Not reported
Turbine sump: N
Turbine sump sensor: N
Intermediate sump: N
Intermediate sump sensor: N
Spill bucket installed date: Not reported
Spill bucket sensor: N

RICHARD AND BETTY SLARSKEY (Continued) **U001008868**

Overfill protect install: Not reported
Overfill protect type: Not reported
Automatic line leak detect: Not reported
Tank corrosion type: Not reported
Leak corrosion type: Not reported

Tank ID: 3
Tank Status: Tank Removed
Status Date: 06/14/1990
Date Installed: 01/01/1968
Capacity: 3000.00000
Contents: Unregulate
Tank Usage: Not reported
Tank Leak Detection: Not reported
Pipe Leak Detection: Not reported
Latitude: Not reported
Longitude: Not reported
Tank construct: Not reported
Pipe construct: Not reported
Ptype: Not reported
Number of compartment: Not reported
Pipe install date: Not reported
Pipe leak install date: Not reported
Submersible sump: N
Submersible sump install date: Not reported
Turbine sump: N
Turbine sump sensor: N
Intermediate sump: N
Intermediate sump sensor: N
Spill bucket installed date: Not reported
Spill bucket sensor: N
Overfill protect install: Not reported
Overfill protect type: Not reported
Automatic line leak detect: Not reported
Tank corrosion type: Not reported
Leak corrosion type: Not reported

MA Financial Assurance 2:
Facility Id: 40243
Description: Other
Work Phone: (617) 772-2806

AJ244 **EDR Hist Auto** **1015289132**
South **190 W MAIN ST** **N/A**
> 1 **AYER, MA 01432**
1.193 mi.
6298 ft. **Site 6 of 8 in cluster AJ**

Relative:
Lower

Actual:
242 ft.

EDR Historical Auto Stations:
Name: DANS AUTO FRAME
Year: 1999
Address: 190 W MAIN ST

Name: DANS AUTO FRAME
Year: 2000
Address: 190 W MAIN ST

AJ245 **DANS AUTO FRAME** **HW GEN** **S112557476**
South **190 WEST MAIN ST** **N/A**
> 1 **AYER, MA 01432**
1.193 mi.
6298 ft. **Site 7 of 8 in cluster AJ**

Relative:
Lower

Actual:
242 ft.

HW GEN:

EPA Id:	MV5087725743
RCRA Generator Status:	VSQG
State Generator Status:	VQG-MA

AJ246 **DANS AUTO FRAME** **FINDS** **1009433053**
South **190 WEST MAIN ST** **ECHO** **N/A**
> 1 **AYER, MA 01432**
1.193 mi.
6298 ft. **Site 8 of 8 in cluster AJ**

Relative:
Lower

Actual:
242 ft.

FINDS:

Registry ID: 110024343209

Environmental Interest/Information System
MA-EPICS - Massachussetts Environmental Protection Integrated Computer System

ECHO:

Envid:	1009433053
Registry ID:	110024343209
DFR URL:	http://echo.epa.gov/detailed_facility_report?fid=110024343209

AH247 **LEAD** **S108721258**
ESE **78 WASHINGTON ST** **N/A**
> 1 **AYER, MA 01432**
1.194 mi.
6304 ft. **Site 9 of 12 in cluster AH**

Relative:
Higher

Actual:
332 ft.

LEAD:

Community:	Ayer
Unit:	Not reported
Inspector Name:	Christine Caulfield
Inspector License Number:	1950
Activity Type:	INSPECT
Activity Date:	11/30/2006
Start Work Date:	Not reported
Activity Descriptions:	Comprehensive Initial Inspection
Outcomes:	Hazards Found

AG248 **CHANDLER MACHINE CO** **FINDS** **1014891590**
SE **30 WEST ST** **ECHO** **N/A**
> 1 **AYER, MA 01432**
1.199 mi.
6330 ft. **Site 4 of 17 in cluster AG**

Relative:
Lower

Actual:
252 ft.

FINDS:

Registry ID: 110043890180

Environmental Interest/Information System
MA-EPICS - Massachussetts Environmental Protection Integrated Computer System

ECHO:
Envid: 1014891590
Registry ID: 110043890180
DFR URL: http://echo.epa.gov/detailed_facility_report?fid=110043890180

AH249 **LEAD** **S107389061**
ESE **79-81 WASHINGTON ST** **N/A**
> 1 **AYER, MA**
1.202 mi.
6344 ft. **Site 10 of 12 in cluster AH**

Relative:
Higher

Actual:
334 ft.

LEAD:
Community: Ayer
Unit: 1
Inspector Name: Richard Lenihan
Inspector License Number: 1049
Activity Type: INSPECT
Activity Date: 09/30/1996
Start Work Date: Not reported
Activity Descriptions: Comprehensive Initial Inspection
Outcomes: No Hazards Found

Community: Ayer
Unit: 1
Inspector Name: Richard Lenihan
Inspector License Number: 1049
Activity Type: COMPLIANCE
Activity Date: 09/30/1996
Start Work Date: Not reported
Activity Descriptions: Letter of Full Initial Insp Comp
Outcomes: Issued

Community: Ayer
Unit: 2
Inspector Name: Richard Lenihan
Inspector License Number: 1049
Activity Type: INSPECT
Activity Date: 09/30/1996
Start Work Date: Not reported
Activity Descriptions: Comprehensive Initial Inspection
Outcomes: No Hazards Found

Community: Ayer
Unit: 2

(Continued) **S107389061**

Inspector Name:	Richard Lenihan
Inspector License Number:	1049
Activity Type:	COMPLIANCE
Activity Date:	09/30/1996
Start Work Date:	Not reported
Activity Descriptions:	Letter of Full Initial Insp Comp
Outcomes:	Issued

Community:	Ayer
Unit:	3
Inspector Name:	Richard Lenihan
Inspector License Number:	1049
Activity Type:	INSPECT
Activity Date:	09/30/1996
Start Work Date:	Not reported
Activity Descriptions:	Comprehensive Initial Inspection
Outcomes:	No Hazards Found

Community:	Ayer
Unit:	3
Inspector Name:	Richard Lenihan
Inspector License Number:	1049
Activity Type:	COMPLIANCE
Activity Date:	09/30/1996
Start Work Date:	Not reported
Activity Descriptions:	Letter of Full Initial Insp Comp
Outcomes:	Issued

Community:	Ayer
Unit:	4
Inspector Name:	Richard Lenihan
Inspector License Number:	1049
Activity Type:	INSPECT
Activity Date:	09/30/1996
Start Work Date:	Not reported
Activity Descriptions:	Comprehensive Initial Inspection
Outcomes:	No Hazards Found

Community:	Ayer
Unit:	4
Inspector Name:	Richard Lenihan
Inspector License Number:	1049
Activity Type:	COMPLIANCE
Activity Date:	09/30/1996
Start Work Date:	Not reported
Activity Descriptions:	Letter of Full Initial Insp Comp
Outcomes:	Issued

Community:	Ayer
Unit:	5
Inspector Name:	Richard Lenihan
Inspector License Number:	1049
Activity Type:	INSPECT
Activity Date:	09/30/1996
Start Work Date:	Not reported
Activity Descriptions:	Comprehensive Initial Inspection
Outcomes:	No Hazards Found

(Continued) **S107389061**

Community:	Ayer
Unit:	5
Inspector Name:	Richard Lenihan
Inspector License Number:	1049
Activity Type:	COMPLIANCE
Activity Date:	09/30/1996
Start Work Date:	Not reported
Activity Descriptions:	Letter of Full Initial Insp Comp
Outcomes:	Issued

Click this hyperlink while viewing on your computer to access additional MA LEAD: detail in the EDR Site Report.

AM250 **MOORE LUMBER CO** **SHWS** **S103249522**
SE **WEST MAIN ST** **RELEASE** **N/A**
> 1 **AYER, MA**
1.208 mi.
6379 ft. **Site 3 of 18 in cluster AM**

Relative:
Lower

Actual:
222 ft.

SHWS:

Release Tracking Number/Current Status:	2-0012096 / RAO
Release Town:	AYER
Notification Date:	02/10/1998
Category:	TWO HR
Associated ID:	Not reported
Current Status:	**Response Action Outcome**
Status Date:	02/19/1998
Phase:	Not reported
Response Action Outcome:	A1 - A permanent solution has been achieved. Contamination has been reduced to background or a threat of release has been eliminated.
Oil Or Haz Material:	Not reported
Location Type:	ROADWAY
Location Type:	COMMERCIAL
Source:	PIPE
Source:	VEHICLE

Click here to access the MA DEP site for this facility:

Chemicals:

Chemical:	HYDRAULIC OIL
Quantity:	25 gallons
Chemical:	HYDRAULIC OIL
Quantity:	10 gallons

Actions:

Action Type:	Immediate Response Action
Action Status:	Oral Approval of Plan or Action
Action Date:	2/10/1998
Response Action Outcome:	A permanent solution has been achieved. Contamination has been reduced to background or a threat of release has been eliminated.
Action Type:	Release Disposition
Action Status:	Reportable Release under MGL 21E
Action Date:	2/10/1998
Response Action Outcome:	A permanent solution has been achieved. Contamination has been reduced to background or a threat of release has been eliminated.

MOORE LUMBER CO (Continued) **S103249522**

Action Type:	Response Action Outcome - RAO
Action Status:	RAO Statement Received
Action Date:	2/19/1998
Response Action Outcome:	A permanent solution has been achieved. Contamination has been reduced to background or a threat of release has been eliminated.

Action Type:	RNF
Action Status:	Reportable Release under MGL 21E
Action Date:	2/24/1998
Response Action Outcome:	A permanent solution has been achieved. Contamination has been reduced to background or a threat of release has been eliminated.

Action Type:	An activity type that is related to an Audit
Action Status:	NOA
Action Date:	6/29/1999
Response Action Outcome:	A permanent solution has been achieved. Contamination has been reduced to background or a threat of release has been eliminated.

Release:

Release Tracking Number/Current Status:	2-0012096 / RAO
Primary ID:	Not reported
Official City:	AYER
Notification:	02/10/1998
Category:	TWO HR
Status Date:	02/19/1998
Phase:	Not reported
Response Action Outcome:	A1 - A permanent solution has been achieved. Contamination has been reduced to background or a threat of release has been eliminated.
Oil / Haz Material Type:	Not reported

Click here to access the MA DEP site for this facility:

AG251 **LEAD** **S111741942**
SE **35 PLEASANT ST** **N/A**
> 1 **AYER, MA 01432**
1.209 mi.
6382 ft. **Site 5 of 17 in cluster AG**

Relative:
Higher

Actual:
276 ft.

LEAD:

Community:	Ayer
Unit:	Not reported
Inspector Name:	Christine Caulfield
Inspector License Number:	1950
Activity Type:	INSPECT
Activity Date:	12/23/2011
Start Work Date:	Not reported
Activity Descriptions:	Comprehensive Initial Inspection
Outcomes:	Hazards Found

Community:	Ayer
Unit:	Not reported
Inspector Name:	Christine Caulfield
Inspector License Number:	1950
Activity Type:	INSPECT
Activity Date:	12/23/2011

(Continued) **S111741942**

Start Work Date: Not reported
Activity Descriptions: Risk Assessment
Outcomes: Urgent Lead Hazards

AM252 **AYER FIRE DEPARTMENT** **BROWNFIELDS** **S117552871**
SE **1 WEST MAIN STREET** **N/A**
> 1 **AYER, MA**
1.209 mi.
6382 ft. **Site 4 of 18 in cluster AM**

Relative:
Lower

Actual:
227 ft.

BROWNFIELDS 2:
RTN: 2-0014421
RAO Class: A3
Other RTNs: Not reported
Current Owner: Town of Ayer
MCP Status: RAO
AUL: Yes
COCs: Lead, Arsenic, Hydrocarbons
Former Use: Not reported
Current Use: office
Total Acreage: 0.75

AG253 **NEW ENGLAND TELEPHONE** **RCRA NonGen / NLR** **1000690837**
SE **26 PLEASANT ST** **FINDS** **MAD980525257**
> 1 **AYER, MA 01432** **ECHO**
1.210 mi.
6387 ft. **Site 6 of 17 in cluster AG**

Relative:
Lower

Actual:
259 ft.

RCRA NonGen / NLR:
Date form received by agency: 05/17/1982
Facility name: NEW ENGLAND TELE CTL OFFICE
Facility address: 26 PLEASANT ST
AYER, MA 01432
EPA ID: MAD980525257
Mailing address: 99 HIGH ST
BOSTON, MA 02110
Contact: ALEX MACARTHUR
Contact address: 99 HIGH ST
BOSTON, MA 02110
Contact country: US
Contact telephone: (617) 743-5904
Contact email: Not reported
EPA Region: 01
Classification: Non-Generator
Description: Handler: Non-Generators do not presently generate hazardous waste

Owner/Operator Summary:
Owner/operator name: NEW ENGLAND TELE
Owner/operator address: 99 HIGH ST
BOSTON, MA 02110
Owner/operator country: US
Owner/operator telephone: Not reported
Legal status: Private
Owner/Operator Type: Owner
Owner/Op start date: 10/16/2004
Owner/Op end date: Not reported

NEW ENGLAND TELEPHONE (Continued) **1000690837**

Handler Activities Summary:

U.S. importer of hazardous waste:	No
Mixed waste (haz. and radioactive):	No
Recycler of hazardous waste:	No
Transporter of hazardous waste:	No
Treater, storer or disposer of HW:	No
Underground injection activity:	No
On-site burner exemption:	No
Furnace exemption:	No
Used oil fuel burner:	No
Used oil processor:	No
User oil refiner:	No
Used oil fuel marketer to burner:	No
Used oil Specification marketer:	No
Used oil transfer facility:	No
Used oil transporter:	No

Violation Status: No violations found

FINDS:

Registry ID: 110003454128

Environmental Interest/Information System

RCRAInfo is a national information system that supports the Resource Conservation and Recovery Act (RCRA) program through the tracking of events and activities related to facilities that generate, transport, and treat, store, or dispose of hazardous waste. RCRAInfo allows RCRA program staff to track the notification, permit, compliance, and corrective action activities required under RCRA.

MA-EPICS - Massachussetts Environmental Protection Integrated Computer System

ECHO:

Envid:	1000690837
Registry ID:	110003454128
DFR URL:	http://echo.epa.gov/detailed_facility_report?fid=110003454128

AG254 **VERIZON MASSACHUSETTS #871207** **AST** **S108962966**
SE **26 PLEASANT ST** **N/A**
> 1 **AYER, MA 01432**
1.210 mi.
6387 ft. **Site 7 of 17 in cluster AG**

Relative:
Lower

Actual:
259 ft.

AST:

Facility ID:	22612
Owner Id:	9144
Owner:	VERIZON MASSACHUSETTS
Owner Address:	185 FRANKLIN ST
Owner City,St,Zip:	BOSTON, MA 02110
Telephone:	(508) 850-9432
Description:	Utilities
Fire Dept. ID:	17019
Date of Inspection:	Not reported
Inspector:	Not reported

VERIZON MASSACHUSETTS #871207 (Continued) **S108962966**

Overfill Prevention:	Not reported
Spill Prevention:	Not reported

Tank Info:

Tank ID:	1
Serial Number:	Not reported
Tank Status:	In Use
Capacity:	440
Contents:	Diesel
Tank Use:	Generator
Tank Material:	Steel
Tank Construction:	1 Wall
Tank Leak Detection:	Interstitial Monitoring
Pipe Material:	Steel
Pipe Construction:	1 Wall
Pipe Leak Detection:	Suction: Check Valve at Tank Only
Aboveground:	Yes

Tank ID:	2
Serial Number:	Not reported
Tank Status:	In Use
Capacity:	440
Contents:	Diesel
Tank Use:	Generator
Tank Material:	Steel
Tank Construction:	1 Wall
Tank Leak Detection:	Interstitial Monitoring
Pipe Material:	Steel
Pipe Construction:	1 Wall
Pipe Leak Detection:	Suction: Check Valve at Tank Only
Aboveground:	Yes

AG255 **VERIZON AYER CO (MA871207)** **TIER 2** **S112293942**
SE **26 PLEASANT ST** **N/A**
> 1 **AYER, MA 01432**
1.210 mi.
6387 ft. **Site 8 of 17 in cluster AG**

Relative:
Lower

Actual:
259 ft.

TIER 2:

Report Year:	2015
Facility Id:	FATR2015000000008478
Facility Dept:	Not reported
Latitude:	42.5617
Longitude:	-71.5886
Mailing Address:	2 Hampshire Street; 3rd floor
Mailing City/State/Zip:	01840
Mailing Country:	United States
Notes:	Not reported
All Chemicals Same As Last Yr:	Not reported
Date Signed:	01/12/2016
Dike Or Other Safeguard:	F
Failed Validation:	Not reported
Date Modified:	05/19/2016
Fees Total:	Not reported
Num Of Employees:	0
Site Coord Abbreviated?:	F
Site Map:	F

VERIZON AYER CO (MA871207) (Continued) **S112293942**

State Label Code:	Not reported
Submitted By:	Bill Irwin
Validation Report:	Not reported
Fire District:	Not reported
Latlong Location Description:	Not reported
Latlong Method:	Not reported

AL256 **LEAD** **S107357037**
SE **45 WASHINGTON ST** **N/A**
> 1 **AYER, MA 01432**
1.210 mi.
6388 ft. **Site 3 of 10 in cluster AL**

Relative:
Higher

Actual:
297 ft.

LEAD:

Community:	Ayer
Unit:	Not reported
Inspector Name:	Christine Caulfield
Inspector License Number:	1950
Activity Type:	INSPECT
Activity Date:	08/19/2003
Start Work Date:	Not reported
Activity Descriptions:	Comprehensive Initial Inspection
Outcomes:	Hazards Found

AH257 **LEAD** **S110175089**
ESE **36 NASHUA ST** **N/A**
> 1 **AYER, MA 01432**
1.212 mi.
6399 ft. **Site 11 of 12 in cluster AH**

Relative:
Higher

Actual:
327 ft.

LEAD:

Community:	Ayer
Unit:	Not reported
Inspector Name:	Christine Caulfield
Inspector License Number:	1950
Activity Type:	INSPECT
Activity Date:	12/17/2009
Start Work Date:	Not reported
Activity Descriptions:	Comprehensive Initial Inspection
Outcomes:	No Hazards Found

Community:	Ayer
Unit:	Not reported
Inspector Name:	Christine Caulfield
Inspector License Number:	1950
Activity Type:	COMPLIANCE
Activity Date:	12/17/2009
Start Work Date:	Not reported
Activity Descriptions:	Letter of Full Initial Insp Comp
Outcomes:	Issued

AG258 **LEAD** **S107309844**
SE **20 WEST ST** **N/A**
> 1 **AYER, MA**
1.212 mi.
6402 ft. **Site 9 of 17 in cluster AG**

Relative:
Lower

Actual:
247 ft.

LEAD:

Community:	Ayer
Unit:	2LEF
Inspector Name:	Richard Lenihan
Inspector License Number:	1049
Activity Type:	INSPECT
Activity Date:	12/01/1992
Start Work Date:	Not reported
Activity Descriptions:	Comprehensive Initial Inspection
Outcomes:	No Hazards Found

Community:	Ayer
Unit:	2LEF
Inspector Name:	Richard Lenihan
Inspector License Number:	1049
Activity Type:	COMPLIANCE
Activity Date:	12/01/1992
Start Work Date:	Not reported
Activity Descriptions:	Letter of Full Initial Insp Comp
Outcomes:	Issued

AG259 **LEAD** **S107339089**
SE **33 PLEASANT ST** **N/A**
> 1 **AYER, MA 01432**
1.213 mi.
6403 ft. **Site 10 of 17 in cluster AG**

Relative:
Higher

Actual:
273 ft.

LEAD:

Community:	Ayer
Unit:	1
Inspector Name:	Susan Desmarais
Inspector License Number:	1896
Activity Type:	INSPECT
Activity Date:	08/17/2004
Start Work Date:	Not reported
Activity Descriptions:	Comprehensive Initial Inspection
Outcomes:	Hazards Found

AM260 **MOBIL GAS STATION** **SPILLS** **S101034190**
SE **MAIN & MILL ST.** **N/A**
> 1 **AYER, MA**
1.213 mi.
6404 ft. **Site 5 of 18 in cluster AM**

Relative:
Lower

Actual:
227 ft.

MA Spills:

Facility ID:	0000	Spill ID:	C90-0283
Staff Lead:	COOPERMAN, S	Date Entered:	Not reported
Last Entered:	19900510	First Response:	19900510
Spill Date:	19900509	Spill Time:	05:45PM
Report Date:	19900510	Report Time:	09:30AM
Case Closed:	YES	Mat Type:	PETROLEUM
Virgin Waste:	VIRGIN	Contam Soil:	Not reported

MOBIL GAS STATION (Continued) **S101034190**

Env Impact:	SOIL	Other Impact:	Not reported
Material:	GASOLINE	Other Material:	Not reported
Qty Reported:	UNKNOWN	Qty Actual:	UNKNOWN
Qty Reported:	----------	Qty Actual:	----------
CAS No:	Not reported	PCB Lev (ppm):	NONE
Source:	----------	Other Source:	Not reported
Incident:	----------	Other Incdnt:	Not reported
Cleanup Type:	---	Contractor:	NOT USED
Referral:	NO	LUST Elig:	---
Report Prep:	Not reported	Category:	Not reported
Notifier:	J LUCIA/MOBIL703 849-5405		
Notif Tel:	Not reported		
Days/Close:	123		

AM261 **MOBIL** **SPILLS** **S101040226**
SE **MAIN AND MILL STS.** **N/A**
> 1 **AYER, MA**
1.213 mi.
6404 ft. **Site 6 of 18 in cluster AM**

Relative:
Lower

Actual:
227 ft.

MA Spills:

Facility ID:	0000	Spill ID:	C91-0380
Staff Lead:	BRESNAHAN, C	Date Entered:	Not reported
Last Entered:	19911209	First Response:	19910725
Spill Date:	19910725	Spill Time:	Not reported
Report Date:	19910725	Report Time:	04:45PM
Case Closed:	YES	Mat Type:	PETROLEUM
Virgin Waste:	VIRGIN	Contam Soil:	Not reported
Env Impact:	Not reported	Other Impact:	Not reported
Material:	GASOLINE	Other Material:	Not reported
Qty Reported:	UNKNOWN	Qty Actual:	UNKNOWN
Qty Reported:	GALLONS	Qty Actual:	GALLONS
CAS No:	Not reported	PCB Lev (ppm):	NONE
Source:	PIPE/HOSE/LINE	Other Source:	Not reported
Incident:	----------	Other Incdnt:	Not reported
Cleanup Type:	---	Contractor:	NOT USED
Referral:	NO	LUST Elig:	YES
Report Prep:	Not reported	Category:	Not reported
Notifier:	MOBIL		
Notif Tel:	Not reported		
Days/Close:	0		

AK262 **DALAN INC** **FINDS** **1016077101**
SSW **68 WALKER RD** **ECHO** **N/A**
> 1 **SHIRLEY, MA 01464**
1.217 mi.
6428 ft. **Site 4 of 5 in cluster AK**

Relative:
Lower

Actual:
223 ft.

FINDS:

Registry ID: 110024351388

Environmental Interest/Information System
AFS (Aerometric Information Retrieval System (AIRS) Facility Subsystem) replaces the former Compliance Data System (CDS), the National Emission Data System (NEDS), and the Storage and Retrieval of

DALAN INC (Continued) **1016077101**

Aerometric Data (SAROAD). AIRS is the national repository for information concerning airborne pollution in the United States. AFS is used to track emissions and compliance data from industrial plants. AFS data are utilized by states to prepare State Implementation Plans to comply with regulatory programs and by EPA as an input for the estimation of total national emissions. AFS is undergoing a major redesign to support facility operating permits required under Title V of the Clean Air Act.

RCRAInfo is a national information system that supports the Resource Conservation and Recovery Act (RCRA) program through the tracking of events and activities related to facilities that generate, transport, and treat, store, or dispose of hazardous waste. RCRAInfo allows RCRA program staff to track the notification, permit, compliance, and corrective action activities required under RCRA.

MA-EPICS - Massachussetts Environmental Protection Integrated Computer System

AIR MINOR

ICIS (Integrated Compliance Information System) is the Integrated Compliance Information System and provides a database that, when complete, will contain integrated Enforcement and Compliance information across most of EPA's programs. The vision for ICIS is to replace EPA's independent databases that contain Enforcement data with a single repository for that information. Currently, ICIS contains all Federal Administrative and Judicial enforcement actions. This information is maintained in ICIS by EPA in the Regional offices and it Headquarters. A future release of ICIS will replace the Permit Compliance System (PCS) which supports the NPDES and will integrate that information with Federal actions already in the system. ICIS also has the capability to track other activities occurring in the Region that support Compliance and Enforcement programs. These include; Incident Tracking, Compliance Assistance, and Compliance Monitoring.

ECHO:

Envid:	1016077101
Registry ID:	110024351388
DFR URL:	http://echo.epa.gov/detailed_facility_report?fid=110024351388

AK263 **EAST COAST ELECTRONICS RECYCLING** **RCRA NonGen / NLR** **1012179652**
SSW **68 WALKER RD** **MAC300011475**
> 1 **SHIRLEY, MA 01464**
1.217 mi.
6428 ft. **Site 5 of 5 in cluster AK**

Relative:
Lower

Actual:
223 ft.

RCRA NonGen / NLR:

Date form received by agency:	11/21/2008
Facility name:	EAST COAST ELECTRONICS RECYCLING
Facility address:	68 WALKER RD SHIRLEY, MA 01464
EPA ID:	MAC300011475
Contact:	CHARLES MCFADDEN
Contact address:	68 WALKER RD SHIRLEY, MA 01464

EAST COAST ELECTRONICS RECYCLING (Continued) **1012179652**

Contact country: US
Contact telephone: Not reported
Contact email: Not reported
EPA Region: 01
Land type: Facility is not located on Indian land. Additional information is not known.
Classification: Non-Generator
Description: Handler: Non-Generators do not presently generate hazardous waste

Handler Activities Summary:
U.S. importer of hazardous waste: No
Mixed waste (haz. and radioactive): No
Recycler of hazardous waste: No
Transporter of hazardous waste: No
Treater, storer or disposer of HW: No
Underground injection activity: No
On-site burner exemption: No
Furnace exemption: No
Used oil fuel burner: No
Used oil processor: No
User oil refiner: No
Used oil fuel marketer to burner: No
Used oil Specification marketer: No
Used oil transfer facility: No
Used oil transporter: No

Facility Has Received Notices of Violations:
Regulation violated: Not reported
Area of violation: Universal Waste - Small Quantity Handlers
Date violation determined: 11/21/2008
Date achieved compliance: 03/27/2009
Violation lead agency: State
Enforcement action: WRITTEN INFORMAL
Enforcement action date: 12/29/2008
Enf. disposition status: Action Satisfied (Case Closed)
Enf. disp. status date: 03/27/2009
Enforcement lead agency: State
Proposed penalty amount: Not reported
Final penalty amount: Not reported
Paid penalty amount: Not reported

Evaluation Action Summary:
Evaluation date: 03/27/2009
Evaluation: COMPLIANCE SCHEDULE EVALUATION
Area of violation: Not reported
Date achieved compliance: Not reported
Evaluation lead agency: State

Evaluation date: 02/05/2009
Evaluation: COMPLIANCE EVALUATION INSPECTION ON-SITE
Area of violation: Not reported
Date achieved compliance: Not reported
Evaluation lead agency: EPA

Evaluation date: 11/21/2008
Evaluation: COMPLIANCE EVALUATION INSPECTION ON-SITE
Area of violation: Universal Waste - Small Quantity Handlers

EAST COAST ELECTRONICS RECYCLING (Continued) **1012179652**

Date achieved compliance: 03/27/2009
Evaluation lead agency: State

Evaluation date: 02/06/2008
Evaluation: COMPLIANCE ASSISTANCE VISIT
Area of violation: Not reported
Date achieved compliance: Not reported
Evaluation lead agency: State

AL264 **LEAD** **S107352293**
SE **41 WASHINGTON ST** **N/A**
> 1 **AYER, MA 01432**
1.218 mi.
6430 ft. **Site 4 of 10 in cluster AL**

Relative:
Higher

Actual:
292 ft.

LEAD:
Community: Ayer
Unit: Not reported
Inspector Name: Robert Powers
Inspector License Number: 3651
Activity Type: INSPECT
Activity Date: 02/02/2005
Start Work Date: Not reported
Activity Descriptions: Comprehensive Initial Inspection
Outcomes: Hazards Found

AM265 **LEAD** **S107295793**
SE **16 WEST ST** **N/A**
> 1 **AYER, MA 01432**
1.219 mi.
6438 ft. **Site 7 of 18 in cluster AM**

Relative:
Lower

Actual:
245 ft.

LEAD:
Community: Ayer
Unit: 2
Inspector Name: J. Paul Dollard
Inspector License Number: 1548
Activity Type: INSPECT
Activity Date: 03/19/2001
Start Work Date: 04/17/2001
Activity Descriptions: Comprehensive Initial Inspection
Outcomes: Hazards Found

Community: Ayer
Unit: 2
Inspector Name: J. Paul Dollard
Inspector License Number: 1548
Activity Type: INSPECT
Activity Date: 04/17/2001
Start Work Date: 04/17/2001
Activity Descriptions: Final Deleading Reinspection
Outcomes: Passed

Community: Ayer
Unit: 2
Inspector Name: J. Paul Dollard
Inspector License Number: 1548

(Continued) **S107295793**

Activity Type:	COMPLIANCE
Activity Date:	04/18/2001
Start Work Date:	04/17/2001
Activity Descriptions:	Letter of Full Deleading Comp
Outcomes:	Issued

Community:	Ayer
Unit:	3
Inspector Name:	J. Paul Dollard
Inspector License Number:	1548
Activity Type:	INSPECT
Activity Date:	03/19/2001
Start Work Date:	04/17/2001
Activity Descriptions:	Comprehensive Initial Inspection
Outcomes:	Hazards Found

Community:	Ayer
Unit:	3
Inspector Name:	J. Paul Dollard
Inspector License Number:	1548
Activity Type:	INSPECT
Activity Date:	04/17/2001
Start Work Date:	04/17/2001
Activity Descriptions:	Final Deleading Reinspection
Outcomes:	Passed

Community:	Ayer
Unit:	3
Inspector Name:	J. Paul Dollard
Inspector License Number:	1548
Activity Type:	COMPLIANCE
Activity Date:	04/18/2001
Start Work Date:	04/17/2001
Activity Descriptions:	Letter of Full Deleading Comp
Outcomes:	Issued

AG266 **LEAD** **S111988276**
SE **22 PLEASANT ST** **N/A**
> 1 **AYER, MA 01432**
1.221 mi.
6448 ft. **Site 11 of 17 in cluster AG**

Relative:
Lower

Actual:
256 ft.

LEAD:

Community:	Ayer
Unit:	1
Inspector Name:	Christine Caulfield
Inspector License Number:	1950
Activity Type:	INSPECT
Activity Date:	05/01/2012
Start Work Date:	10/01/2012
Activity Descriptions:	Comprehensive Initial Inspection
Outcomes:	Hazards Found

Community:	Ayer
Unit:	1
Inspector Name:	Christine Caulfield
Inspector License Number:	1950
Activity Type:	INSPECT

(Continued) **S111988276**

Activity Date:	10/10/2012
Start Work Date:	10/01/2012
Activity Descriptions:	Final Deleading Reinspection
Outcomes:	Passed
Community:	Ayer
Unit:	1
Inspector Name:	Christine Caulfield
Inspector License Number:	1950
Activity Type:	COMPLIANCE
Activity Date:	10/10/2012
Start Work Date:	10/01/2012
Activity Descriptions:	Letter of Full Deleading Comp
Outcomes:	Issued
Community:	Ayer
Unit:	2
Inspector Name:	Christine Caulfield
Inspector License Number:	1950
Activity Type:	INSPECT
Activity Date:	05/01/2012
Start Work Date:	Not reported
Activity Descriptions:	Comprehensive Initial Inspection
Outcomes:	Hazards Found

AG267 **LEAD** **S108714293**
SE **29 PLEASANT ST** **N/A**
> 1 **AYER, MA 01432**
1.224 mi.
6461 ft. **Site 12 of 17 in cluster AG**

Relative:
Higher

Actual:
266 ft.

LEAD:

Community:	Ayer
Unit:	1
Inspector Name:	Christine Caulfield
Inspector License Number:	1950
Activity Type:	INSPECT
Activity Date:	11/28/2006
Start Work Date:	Not reported
Activity Descriptions:	Risk Assessment
Outcomes:	Urgent Lead Hazards
Community:	Ayer
Unit:	1
Inspector Name:	Christine Caulfield
Inspector License Number:	1950
Activity Type:	INSPECT
Activity Date:	11/28/2006
Start Work Date:	Not reported
Activity Descriptions:	Comprehensive Initial Inspection
Outcomes:	Hazards Found
Community:	Ayer
Unit:	1
Inspector Name:	Christine Caulfield
Inspector License Number:	1950
Activity Type:	INSPECT
Activity Date:	12/22/2007

(Continued) **S108714293**

Start Work Date:	Not reported
Activity Descriptions:	Final Deleading Reinspection
Outcomes:	Passed
Community:	Ayer
Unit:	1
Inspector Name:	Christine Caulfield
Inspector License Number:	1950
Activity Type:	COMPLIANCE
Activity Date:	12/22/2007
Start Work Date:	Not reported
Activity Descriptions:	Letter of Full Deleading Comp
Outcomes:	Issued
Community:	Ayer
Unit:	2
Inspector Name:	Christine Caulfield
Inspector License Number:	1950
Activity Type:	INSPECT
Activity Date:	11/28/2006
Start Work Date:	11/01/2007
Activity Descriptions:	Comprehensive Initial Inspection
Outcomes:	Hazards Found
Community:	Ayer
Unit:	2
Inspector Name:	Christine Caulfield
Inspector License Number:	1950
Activity Type:	INSPECT
Activity Date:	12/22/2007
Start Work Date:	11/01/2007
Activity Descriptions:	Final Deleading Reinspection
Outcomes:	Passed
Community:	Ayer
Unit:	2
Inspector Name:	Christine Caulfield
Inspector License Number:	1950
Activity Type:	COMPLIANCE
Activity Date:	12/22/2007
Start Work Date:	11/01/2007
Activity Descriptions:	Letter of Full Deleading Comp
Outcomes:	Issued

AN268 **FARMERS ROW LLC** **SHWS** **S106344178**
NE **127 SHIRLEY RD** **RELEASE** **N/A**
> 1 **GROTON, MA 01450**
1.224 mi.
6465 ft. **Site 1 of 2 in cluster AN**

Relative:
Higher

Actual:
317 ft.

SHWS:

Release Tracking Number/Current Status:	2-0015205 / RAO
Release Town:	GROTON
Notification Date:	04/16/2004
Category:	120 DY
Associated ID:	Not reported
Current Status:	**Response Action Outcome**
Status Date:	12/09/2004

FARMERS ROW LLC (Continued) **S106344178**

Phase: Not reported
Response Action Outcome: A2 - A permanent solution has been achieved. Contamination has not been reduced to background.
Oil Or Haz Material: Oil and Hazardous Material

Click here to access the MA DEP site for this facility:

Chemicals:
Chemical: 2-METHYLNAPHTHALENE
Quantity: 6.8 parts per million
Chemical: C9 THRU C10 AROMATIC HYDROCARBONS
Quantity: 320 parts per million
Chemical: C11 THRU C22 AROMATIC HYDROCARBONS
Quantity: 240 parts per million
Chemical: C9 THRU C18 ALIPHATIC HYDROCARBONS
Quantity: 1600 parts per million
Chemical: NAPHTHALENE
Quantity: 5.4 parts per million

Actions:
Action Type: Response Action Outcome - RAO
Action Status: Level I - Technical Screen Audit
Action Date: 1/10/2005
Response Action Outcome: A permanent solution has been achieved. Contamination has not been reduced to background.

Action Type: Response Action Outcome - RAO
Action Status: Fee Received - FMCRA Use Only
Action Date: 12/17/2004
Response Action Outcome: A permanent solution has been achieved. Contamination has not been reduced to background.

Action Type: Compliance and Enforcement Action
Action Status: RFI
Action Date: 12/23/2004
Response Action Outcome: A permanent solution has been achieved. Contamination has not been reduced to background.

Action Type: Compliance and Enforcement Action
Action Status: Interim Deadline Letter Issued
Action Date: 12/23/2004
Response Action Outcome: A permanent solution has been achieved. Contamination has not been reduced to background.

Action Type: Compliance and Enforcement Action
Action Status: Notice of Non-Compliance Issued
Action Date: 12/6/2004
Response Action Outcome: A permanent solution has been achieved. Contamination has not been reduced to background.

Action Type: Release Abatement Measure
Action Status: Completion Statement Received
Action Date: 12/9/2004
Response Action Outcome: A permanent solution has been achieved. Contamination has not been reduced to background.

FARMERS ROW LLC (Continued) **S106344178**

Action Type: Response Action Outcome - RAO
Action Status: RAO Statement Received
Action Date: 12/9/2004
Response Action Outcome: A permanent solution has been achieved. Contamination has not been reduced to background.

Action Type: Release Disposition
Action Status: Reportable Release under MGL 21E
Action Date: 4/16/2004
Response Action Outcome: A permanent solution has been achieved. Contamination has not been reduced to background.

Action Type: RNF
Action Status: Reportable Release under MGL 21E
Action Date: 4/16/2004
Response Action Outcome: A permanent solution has been achieved. Contamination has not been reduced to background.

Action Type: A Notice sent to a Potentially Responsible Party (PRP)
Action Status: A MassDEP piece of correspondence was issued (approvals, NORs, etc.
Action Date: 4/29/2004
Response Action Outcome: A permanent solution has been achieved. Contamination has not been reduced to background.

Action Type: RLFA
Action Status: FOLOFF
Action Date: 4/29/2004
Response Action Outcome: A permanent solution has been achieved. Contamination has not been reduced to background.

Action Type: Release Abatement Measure
Action Status: Written Plan Received
Action Date: 7/26/2004
Response Action Outcome: A permanent solution has been achieved. Contamination has not been reduced to background.

Action Type: Release Abatement Measure
Action Status: Level I - Technical Screen Audit
Action Date: 7/28/2004
Response Action Outcome: A permanent solution has been achieved. Contamination has not been reduced to background.

Action Type: RLFA
Action Status: FOLOFF
Action Date: 9/22/2004
Response Action Outcome: A permanent solution has been achieved. Contamination has not been reduced to background.

Action Type: RLFA
Action Status: FLDD1U
Action Date: 9/22/2004
Response Action Outcome: A permanent solution has been achieved. Contamination has not been reduced to background.

Release:
Release Tracking Number/Current Status: 2-0015205 / RAO

FARMERS ROW LLC (Continued) **S106344178**

Primary ID:	Not reported
Official City:	GROTON
Notification:	04/16/2004
Category:	120 DY
Status Date:	12/09/2004
Phase:	Not reported
Response Action Outcome:	A2 - A permanent solution has been achieved. Contamination has not been reduced to background.
Oil / Haz Material Type:	Oil and Hazardous Material

Click here to access the MA DEP site for this facility:

AN269 **FARMERS ROW LLC** **RGA HWS** **S115020740**
NE **127 SHIRLEY RD** **N/A**
> 1 **GROTON, MA**
1.224 mi.
6465 ft. **Site 2 of 2 in cluster AN**

Relative:
Higher

Actual:
317 ft.

RGA HWS:

2012	FARMERS ROW LLC	127 SHIRLEY RD
2011	FARMERS ROW LLC	127 SHIRLEY RD
2010	FARMERS ROW LLC	127 SHIRLEY RD
2009	FARMERS ROW LLC	127 SHIRLEY RD
2008	FARMERS ROW LLC	127 SHIRLEY RD
2007	FARMERS ROW LLC	127 SHIRLEY RD
2006	FARMERS ROW LLC	127 SHIRLEY RD
2005	FARMERS ROW LLC	127 SHIRLEY RD
2004	FARMERS ROW LLC	127 SHIRLEY RD

AL270 **LEAD** **S107346751**
SE **38 WASHINGTON ST** **N/A**
> 1 **AYER, MA**
1.225 mi.
6466 ft. **Site 5 of 10 in cluster AL**

Relative:
Higher

Actual:
287 ft.

LEAD:

Community:	Ayer
Unit:	Not reported
Inspector Name:	Christine Caulfield
Inspector License Number:	1950
Activity Type:	INSPECT
Activity Date:	09/19/1998
Start Work Date:	Not reported
Activity Descriptions:	Comprehensive Initial Inspection
Outcomes:	Hazards Found

AG271 **LEAD** **S113958802**
SE **10 CAMBRIDGE ST** **N/A**
> 1 **AYER, MA 01432**
1.225 mi.
6469 ft. **Site 13 of 17 in cluster AG**

Relative:
Lower

Actual:
258 ft.

LEAD:

Community:	Ayer
Unit:	1Left
Inspector Name:	Christine Caulfield
Inspector License Number:	1950
Activity Type:	INSPECT
Activity Date:	04/07/2003
Start Work Date:	Not reported
Activity Descriptions:	Comprehensive Initial Inspection
Outcomes:	Hazards Found

AG272 **LEAD** **S107266374**
SE **10 CAMBRIDGE ST** **N/A**
> 1 **AYER, MA 01432**
1.225 mi.
6469 ft. **Site 14 of 17 in cluster AG**

Relative:
Lower

Actual:
258 ft.

LEAD:

Community:	Ayer
Unit:	2
Inspector Name:	John Risko
Inspector License Number:	1128
Activity Type:	INSPECT
Activity Date:	11/07/2003
Start Work Date:	12/15/2003
Activity Descriptions:	Comprehensive Initial Inspection
Outcomes:	Hazards Found

Community:	Ayer
Unit:	2
Inspector Name:	John Risko
Inspector License Number:	1128
Activity Type:	INSPECT
Activity Date:	12/17/2003
Start Work Date:	12/15/2003
Activity Descriptions:	Reoccupancy Reinspection
Outcomes:	Passed

Community:	Ayer
Unit:	2
Inspector Name:	John Risko
Inspector License Number:	1128
Activity Type:	INSPECT
Activity Date:	12/19/2003
Start Work Date:	12/15/2003
Activity Descriptions:	Final Deleading Reinspection
Outcomes:	Passed

Community:	Ayer
Unit:	2
Inspector Name:	John Risko
Inspector License Number:	1128
Activity Type:	COMPLIANCE
Activity Date:	12/20/2003

(Continued) **S107266374**

Start Work Date:	12/15/2003
Activity Descriptions:	Letter of Full Deleading Comp
Outcomes:	Issued

Community:	Ayer
Unit:	3
Inspector Name:	John Risko
Inspector License Number:	1128
Activity Type:	INSPECT
Activity Date:	11/07/2003
Start Work Date:	Not reported
Activity Descriptions:	Comprehensive Initial Inspection
Outcomes:	Hazards Found

Community:	Ayer
Unit:	4
Inspector Name:	John Risko
Inspector License Number:	1128
Activity Type:	INSPECT
Activity Date:	11/07/2003
Start Work Date:	Not reported
Activity Descriptions:	Comprehensive Initial Inspection
Outcomes:	Hazards Found

AG273 **LEAD** **S108711988**
SE **20 PLEASANT ST** **N/A**
> 1 **AYER, MA 01432**
1.226 mi.
6474 ft. **Site 15 of 17 in cluster AG**

Relative:
Lower

Actual:
254 ft.

LEAD:

Community:	Ayer
Unit:	1
Inspector Name:	Christine Caulfield
Inspector License Number:	1950
Activity Type:	INSPECT
Activity Date:	12/27/2005
Start Work Date:	06/26/2006
Activity Descriptions:	Comprehensive Initial Inspection
Outcomes:	Hazards Found

Community:	Ayer
Unit:	1
Inspector Name:	Christine Caulfield
Inspector License Number:	1950
Activity Type:	INSPECT
Activity Date:	06/29/2006
Start Work Date:	06/26/2006
Activity Descriptions:	Reoccupancy Reinspection
Outcomes:	Passed

Community:	Ayer
Unit:	1
Inspector Name:	Christine Caulfield
Inspector License Number:	1950
Activity Type:	INSPECT
Activity Date:	07/10/2006
Start Work Date:	06/26/2006

(Continued) **S108711988**

Activity Descriptions:	Final Deleading Reinspection
Outcomes:	Passed
Community:	Ayer
Unit:	1
Inspector Name:	Christine Caulfield
Inspector License Number:	1950
Activity Type:	COMPLIANCE
Activity Date:	07/10/2006
Start Work Date:	06/26/2006
Activity Descriptions:	Letter of Full Deleading Comp
Outcomes:	Issued

AM274 **B & M RAILROAD R.O.W.** **SPILLS** **S101025823**
SE **OFF MILL ST., AT LUMBER YARD** **N/A**
> 1 **AYER, MA**
1.227 mi.
6478 ft. **Site 8 of 18 in cluster AM**

Relative:
Lower

Actual:
225 ft.

MA Spills:

Facility ID:	0000	Spill ID:	C88-0281
Staff Lead:	BRESNAHAN, C	Date Entered:	Not reported
Last Entered:	19891229	First Response:	19880706
Spill Date:	Not reported	Spill Time:	Not reported
Report Date:	19880706	Report Time:	10:00AM
Case Closed:	YES	Mat Type:	PETROLEUM
Virgin Waste:	WASTE	Contam Soil:	Not reported
Env Impact:	SOIL	Other Impact:	Not reported
Material:	OTHER MATERIAL -->	Other Material:	ENGINE OIL
Qty Reported:	----------	Qty Actual:	UNKNOWN
Qty Reported:	----------	Qty Actual:	----------
CAS No:	Not reported	PCB Lev (ppm):	NONE
Source:	RR TANK/ENGINE	Other Source:	Not reported
Incident:	LEAK	Other Incdnt:	Not reported
Cleanup Type:	---	Contractor:	NOT USED
Referral:	NO	LUST Elig:	NO
Report Prep:	Not reported	Category:	Not reported
Notifier:	W HALLIGAN/AYER BLDG INSP		
Notif Tel:	Not reported		
Days/Close:	541		

AL275 **LEAD** **S107345390**
SE **37 WASHINGTON ST** **N/A**
> 1 **AYER, MA 01432**
1.227 mi.
6478 ft. **Site 6 of 10 in cluster AL**

Relative:
Higher

Actual:
285 ft.

LEAD:

Community:	Ayer
Unit:	1
Inspector Name:	Gary Kellner
Inspector License Number:	1981
Activity Type:	INSPECT
Activity Date:	11/10/2003
Start Work Date:	Not reported
Activity Descriptions:	Determination

(Continued) **S107345390**

Outcomes: Hazards Found

Community: Ayer
Unit: 2F
Inspector Name: Gary Kellner
Inspector License Number: 1981
Activity Type: INSPECT
Activity Date: 11/10/2003
Start Work Date: Not reported
Activity Descriptions: Determination
Outcomes: Hazards Found

Community: Ayer
Unit: 2R
Inspector Name: Gary Kellner
Inspector License Number: 1981
Activity Type: INSPECT
Activity Date: 11/10/2003
Start Work Date: Not reported
Activity Descriptions: Determination
Outcomes: Hazards Found

Community: Ayer
Unit: 3
Inspector Name: Gary Kellner
Inspector License Number: 1981
Activity Type: INSPECT
Activity Date: 11/10/2003
Start Work Date: Not reported
Activity Descriptions: Determination
Outcomes: Hazards Found

AM276 **LEAD** **S107267880**
SE **10 WEST ST** **N/A**
> 1 **AYER, MA**
1.227 mi.
6478 ft. **Site 9 of 18 in cluster AM**

Relative:
Lower

Actual:
241 ft.

LEAD:
Community: Ayer
Unit: 2
Inspector Name: Not reported
Inspector License Number: Not reported
Activity Type: INSPECT
Activity Date: 10/10/2000
Start Work Date: Not reported
Activity Descriptions: Comprehensive Initial Inspection
Outcomes: Completed - Contact CLPPP for more information

Community: Ayer
Unit: 2
Inspector Name: Not reported
Inspector License Number: Not reported
Activity Type: INSPECT
Activity Date: 12/04/2000
Start Work Date: Not reported
Activity Descriptions: Reinspection
Outcomes: Completed - Contact CLPPP for more information

(Continued) **S107267880**

Community:	Ayer
Unit:	2
Inspector Name:	Not reported
Inspector License Number:	Not reported
Activity Type:	INSPECT
Activity Date:	12/08/2000
Start Work Date:	Not reported
Activity Descriptions:	Reinspection
Outcomes:	Completed - Contact CLPPP for more information

Community:	Ayer
Unit:	2
Inspector Name:	Not reported
Inspector License Number:	Not reported
Activity Type:	INSPECT
Activity Date:	01/15/2001
Start Work Date:	Not reported
Activity Descriptions:	Reinspection
Outcomes:	Completed - Contact CLPPP for more information

Community:	Ayer
Unit:	2
Inspector Name:	Paul Halfmann
Inspector License Number:	3043
Activity Type:	COMPLIANCE
Activity Date:	01/15/2001
Start Work Date:	Not reported
Activity Descriptions:	Letter of Full Deleading Comp
Outcomes:	Issued

AM277 **CHANDLER MACHINE CO** **RCRA NonGen / NLR** **1000310819**
SE **35 WEST ST** **FINDS** **MAD092182617**
> 1 **AYER, MA 01432** **ECHO**
1.228 mi.
6484 ft. **Site 10 of 18 in cluster AM**

Relative:
Lower

Actual:
249 ft.

RCRA NonGen / NLR:

Date form received by agency:	06/26/2003
Facility name:	CHANDLER MACHINE CO
Facility address:	35 WEST ST AYER, MA 01432
EPA ID:	MAD092182617
Mailing address:	PO BOX 429 AYER, MA 014320000
Contact:	ANTHONY JAROSZ
Contact address:	PO BOX 429 AYER, MA 01432
Contact country:	US
Contact telephone:	(508) 772-3393
Contact email:	Not reported
EPA Region:	01
Land type:	Private
Classification:	Non-Generator
Description:	Handler: Non-Generators do not presently generate hazardous waste

Owner/Operator Summary:

Owner/operator name:	WILLIAM J HOLM

CHANDLER MACHINE CO (Continued) **1000310819**

Owner/operator address: PO BOX 429
AYER, MA 01432
Owner/operator country: US
Owner/operator telephone: Not reported
Legal status: Private
Owner/Operator Type: Owner
Owner/Op start date: 01/01/1900
Owner/Op end date: Not reported

Owner/operator name: CHANDLER MACHINE CO
Owner/operator address: PO BOX 429
AYER, MA 01432
Owner/operator country: US
Owner/operator telephone: Not reported
Legal status: Private
Owner/Operator Type: Operator
Owner/Op start date: 03/01/1975
Owner/Op end date: 06/26/2003

Handler Activities Summary:
U.S. importer of hazardous waste: No
Mixed waste (haz. and radioactive): No
Recycler of hazardous waste: No
Transporter of hazardous waste: No
Treater, storer or disposer of HW: No
Underground injection activity: No
On-site burner exemption: No
Furnace exemption: No
Used oil fuel burner: No
Used oil processor: No
User oil refiner: No
Used oil fuel marketer to burner: No
Used oil Specification marketer: No
Used oil transfer facility: No
Used oil transporter: No

. Waste code: D001
. Waste name: IGNITABLE WASTE

Historical Generators:
Date form received by agency: 10/07/1986
Site name: CHANDLER MACHINE CO
Classification: Small Quantity Generator

. Waste code: D001
. Waste name: IGNITABLE WASTE

Facility Has Received Notices of Violations:
Regulation violated: SR - 351(9)
Area of violation: Generators - General
Date violation determined: 09/24/1991
Date achieved compliance: 09/24/1996
Violation lead agency: State
Enforcement action: Not reported
Enforcement action date: Not reported
Enf. disposition status: Not reported

CHANDLER MACHINE CO (Continued) **1000310819**

Enf. disp. status date: Not reported
Enforcement lead agency: Not reported
Proposed penalty amount: Not reported
Final penalty amount: Not reported
Paid penalty amount: Not reported

Regulation violated: SR - 340(1)(j)
Area of violation: Generators - General
Date violation determined: 09/24/1991
Date achieved compliance: 09/24/1996
Violation lead agency: State
Enforcement action: Not reported
Enforcement action date: Not reported
Enf. disposition status: Not reported
Enf. disp. status date: Not reported
Enforcement lead agency: Not reported
Proposed penalty amount: Not reported
Final penalty amount: Not reported
Paid penalty amount: Not reported

Regulation violated: SR - 340(1)(k)
Area of violation: Generators - General
Date violation determined: 09/24/1991
Date achieved compliance: 09/24/1996
Violation lead agency: State
Enforcement action: Not reported
Enforcement action date: Not reported
Enf. disposition status: Not reported
Enf. disp. status date: Not reported
Enforcement lead agency: Not reported
Proposed penalty amount: Not reported
Final penalty amount: Not reported
Paid penalty amount: Not reported

Regulation violated: SR - 340(1)(b)
Area of violation: Generators - General
Date violation determined: 09/24/1991
Date achieved compliance: 09/24/1996
Violation lead agency: State
Enforcement action: Not reported
Enforcement action date: Not reported
Enf. disposition status: Not reported
Enf. disp. status date: Not reported
Enforcement lead agency: Not reported
Proposed penalty amount: Not reported
Final penalty amount: Not reported
Paid penalty amount: Not reported

Regulation violated: Not reported
Area of violation: Generators - General
Date violation determined: 12/09/1987
Date achieved compliance: 02/26/1988
Violation lead agency: State
Enforcement action: WRITTEN INFORMAL
Enforcement action date: 01/15/1991
Enf. disposition status: Not reported
Enf. disp. status date: Not reported

CHANDLER MACHINE CO (Continued) **1000310819**

Enforcement lead agency: State
Proposed penalty amount: Not reported
Final penalty amount: Not reported
Paid penalty amount: Not reported

Evaluation Action Summary:
Evaluation date: 09/24/1991
Evaluation: COMPLIANCE EVALUATION INSPECTION ON-SITE
Area of violation: Generators - General
Date achieved compliance: 09/24/1996
Evaluation lead agency: State

Evaluation date: 12/09/1987
Evaluation: COMPLIANCE EVALUATION INSPECTION ON-SITE
Area of violation: Generators - General
Date achieved compliance: 02/26/1988
Evaluation lead agency: State

FINDS:

Registry ID: 110003447636

Environmental Interest/Information System
RCRAInfo is a national information system that supports the Resource Conservation and Recovery Act (RCRA) program through the tracking of events and activities related to facilities that generate, transport, and treat, store, or dispose of hazardous waste. RCRAInfo allows RCRA program staff to track the notification, permit, compliance, and corrective action activities required under RCRA.

ECHO:
Envid: 1000310819
Registry ID: 110003447636
DFR URL: http://echo.epa.gov/detailed_facility_report?fid=110003447636

AG278 **LEAD** **S108711118**
SE **18 PLEASANT ST** **N/A**
> 1 **AYER, MA 01432**
1.231 mi.
6500 ft. **Site 16 of 17 in cluster AG**

Relative:
Lower

Actual:
253 ft.

LEAD:
Community: Ayer
Unit: 2
Inspector Name: Christine Caulfield
Inspector License Number: 1950
Activity Type: INSPECT
Activity Date: 12/27/2005
Start Work Date: 06/26/2005
Activity Descriptions: Comprehensive Initial Inspection
Outcomes: Hazards Found

Community: Ayer
Unit: 2
Inspector Name: Christine Caulfield
Inspector License Number: 1950

(Continued) **S108711118**

Activity Type:	INSPECT
Activity Date:	06/29/2006
Start Work Date:	06/26/2005
Activity Descriptions:	Reoccupancy Reinspection
Outcomes:	Passed

Community:	Ayer
Unit:	2
Inspector Name:	Christine Caulfield
Inspector License Number:	1950
Activity Type:	INSPECT
Activity Date:	07/10/2006
Start Work Date:	06/26/2005
Activity Descriptions:	Final Deleading Reinspection
Outcomes:	Passed

Community:	Ayer
Unit:	2
Inspector Name:	Christine Caulfield
Inspector License Number:	1950
Activity Type:	COMPLIANCE
Activity Date:	07/10/2006
Start Work Date:	06/26/2005
Activity Descriptions:	Letter of Full Deleading Comp
Outcomes:	Issued

AH279 **LEAD** **S107328478**
ESE **28 NASHUA ST** **N/A**
> 1 **AYER, MA 01432**
1.231 mi.
6502 ft. **Site 12 of 12 in cluster AH**

Relative:
Higher

Actual:
321 ft.

LEAD:

Community:	Ayer
Unit:	Not reported
Inspector Name:	Stephen Fico
Inspector License Number:	3643
Activity Type:	INSPECT
Activity Date:	04/29/2004
Start Work Date:	Not reported
Activity Descriptions:	Comprehensive Initial Inspection
Outcomes:	Hazards Found

AG280 **LEAD** **S113806679**
SE **16 PLEASANT ST** **N/A**
> 1 **AYER, MA 01432**
1.233 mi.
6512 ft. **Site 17 of 17 in cluster AG**

Relative:
Lower

Actual:
251 ft.

LEAD:

Community:	Ayer
Unit:	Not reported
Inspector Name:	Craig Anderson
Inspector License Number:	3801
Activity Type:	INSPECT
Activity Date:	03/22/2013

(Continued) **S113806679**

Start Work Date:	08/15/2013
Activity Descriptions:	Comprehensive Initial Inspection
Outcomes:	Hazards Found

Community:	Ayer
Unit:	Not reported
Inspector Name:	Craig Anderson
Inspector License Number:	3801
Activity Type:	INSPECT
Activity Date:	09/19/2013
Start Work Date:	08/15/2013
Activity Descriptions:	Reoccupancy Reinspection
Outcomes:	Failed

Community:	Ayer
Unit:	Not reported
Inspector Name:	Craig Anderson
Inspector License Number:	3801
Activity Type:	INSPECT
Activity Date:	09/23/2013
Start Work Date:	08/15/2013
Activity Descriptions:	Reoccupancy Reinspection
Outcomes:	Passed

Community:	Ayer
Unit:	Not reported
Inspector Name:	Craig Anderson
Inspector License Number:	3801
Activity Type:	INSPECT
Activity Date:	09/26/2013
Start Work Date:	08/15/2013
Activity Descriptions:	Final Deleading Reinspection
Outcomes:	Passed

Community:	Ayer
Unit:	Not reported
Inspector Name:	Craig Anderson
Inspector License Number:	3801
Activity Type:	COMPLIANCE
Activity Date:	09/26/2013
Start Work Date:	08/15/2013
Activity Descriptions:	Letter of Full Deleading Comp
Outcomes:	Issued

AM281 **LEAD** **S107387250**
SE **76 MAIN ST** **N/A**
> 1 **AYER, MA**
1.236 mi.
6524 ft. **Site 11 of 18 in cluster AM**

Relative:
Lower

Actual:
231 ft.

LEAD:

Community:	Ayer
Unit:	Not reported
Inspector Name:	Greg Galeota
Inspector License Number:	1594
Activity Type:	INSPECT
Activity Date:	11/07/1991
Start Work Date:	12/09/1991

(Continued) **S107387250**

Activity Descriptions: Comprehensive Initial Inspection
Outcomes: Completed - Contact CLPPP for more information

AL282 **LEAD** **S109160277**
SE **33 WASHINGTON ST** **N/A**
> 1 **AYER, MA 01432**
1.236 mi.
6528 ft. **Site 7 of 10 in cluster AL**

Relative:
Higher

Actual:
275 ft.

LEAD:

Community:	Ayer
Unit:	1
Inspector Name:	Bridgette Braley
Inspector License Number:	3929
Activity Type:	INSPECT
Activity Date:	06/03/2008
Start Work Date:	Not reported
Activity Descriptions:	Determination
Outcomes:	Hazards Found

AL283 **LEAD** **S107337678**
SE **32 WASHINGTON ST** **N/A**
> 1 **AYER, MA**
1.237 mi.
6531 ft. **Site 8 of 10 in cluster AL**

Relative:
Higher

Actual:
274 ft.

LEAD:

Community:	Ayer
Unit:	2
Inspector Name:	Bernard Sullivan
Inspector License Number:	2176
Activity Type:	INSPECT
Activity Date:	09/28/1994
Start Work Date:	04/20/1995
Activity Descriptions:	Determination
Outcomes:	Hazards Found

AM284 **GLOBAL MONTELLO GROUP #1493** **SHWS** **U003655620**
SE **70 MAIN ST** **UST** **N/A**
> 1 **AYER, MA 01432** **RELEASE**
1.239 mi. **Financial Assurance**
6541 ft. **Site 12 of 18 in cluster AM** **HW GEN**

Relative:
Lower

Actual:
229 ft.

SHWS:

Release Tracking Number/Current Status:	2-0016054 / RAO
Release Town:	AYER
Notification Date:	12/23/2005
Category:	120 DY
Associated ID:	Not reported
Current Status:	**Response Action Outcome**
Status Date:	12/17/2008
Phase:	PHASE II
Response Action Outcome:	B1 - Remedial actions have not been conducted because a level of No Significant Risk exists.
Oil Or Haz Material:	Hazardous Material

GLOBAL MONTELLO GROUP #1493 (Continued) **U003655620**

Click here to access the MA DEP site for this facility:

Chemicals:

Chemical:	BENZO(A)PYRENE
Quantity:	1.3 micrograms per gallon
Chemical:	BENZO(A)ANTHRACENE
Quantity:	1.39 micrograms per gallon
Chemical:	MTBE
Quantity:	1.8 micrograms per gallon
Chemical:	NAPHTHALENE
Quantity:	8.4 micrograms per gallon

Actions:

Action Type:	A Notice sent to a Potentially Responsible Party (PRP)
Action Status:	A MassDEP piece of correspondence was issued (approvals, NORs, etc.
Action Date:	1/11/2006
Response Action Outcome:	Remedial actions have not been conducted because a level of No Significant Risk exists.
Action Type:	Tier Classification
Action Status:	Level I - Technical Screen Audit
Action Date:	1/9/2007
Response Action Outcome:	Remedial actions have not been conducted because a level of No Significant Risk exists.
Action Type:	A Notice sent to a Potentially Responsible Party (PRP)
Action Status:	ALSENT
Action Date:	10/18/2006
Response Action Outcome:	Remedial actions have not been conducted because a level of No Significant Risk exists.
Action Type:	Response Action Outcome - RAO
Action Status:	RAO Statement Received
Action Date:	12/17/2008
Response Action Outcome:	Remedial actions have not been conducted because a level of No Significant Risk exists.
Action Type:	Tier Classification
Action Status:	Transmittal, Notice, or Notification Received
Action Date:	12/22/2006
Response Action Outcome:	Remedial actions have not been conducted because a level of No Significant Risk exists.
Action Type:	Phase 1
Action Status:	Completion Statement Received
Action Date:	12/22/2006
Response Action Outcome:	Remedial actions have not been conducted because a level of No Significant Risk exists.
Action Type:	Phase 2
Action Status:	Scope of Work Received
Action Date:	12/22/2006
Response Action Outcome:	Remedial actions have not been conducted because a level of No Significant Risk exists.

GLOBAL MONTELLO GROUP #1493 (Continued) **U003655620**

Action Type:	Tier Classification
Action Status:	Tier 2 Classification
Action Date:	12/22/2006
Response Action Outcome:	Remedial actions have not been conducted because a level of No Significant Risk exists.

Action Type:	RNF
Action Status:	Reportable Release under MGL 21E
Action Date:	12/23/2005
Response Action Outcome:	Remedial actions have not been conducted because a level of No Significant Risk exists.

Action Type:	Release Disposition
Action Status:	Reportable Release under MGL 21E
Action Date:	12/23/2005
Response Action Outcome:	Remedial actions have not been conducted because a level of No Significant Risk exists.

Action Type:	Response Action Outcome - RAO
Action Status:	Level I - Technical Screen Audit
Action Date:	2/20/2009
Response Action Outcome:	Remedial actions have not been conducted because a level of No Significant Risk exists.

UST:

Facility:

Facility ID:	20005
Owner Id:	10319
Owner:	GLOBAL MONTELLO GROUP CORPORATION
Owner Address:	800 SOUTH ST SUITE 500
Owner City,St,Zip:	WALTHAM, MA 02454
Telephone:	9787722923
Description:	Retail Motor Vehicle Fuel
Facility address 2:	Not reported
Owner address 2:	PO BOX 549290
Latitude:	42.55986
Longitude:	-71.58952
Contact name:	Jason Frigon
Contact address1:	800 South Street
Contact address2:	Not reported
Contact city:	Waltham
Contact state:	MA
Contact zip:	02454
Contact email:	jfrigon@globalp.com
Update:	2016-01-26 00:00:00
Update by:	Jason Frigon
Fac status:	OPEN

Facility ID:	20005
Owner Id:	10319
Owner:	GLOBAL MONTELLO GROUP CORPORATION
Owner Address:	800 SOUTH ST SUITE 500
Owner City,St,Zip:	WALTHAM, MA 02454
Telephone:	9787722923
Description:	Retail Motor Vehicle Fuel

GLOBAL MONTELLO GROUP #1493 (Continued) **U003655620**

Facility address 2: Not reported
Owner address 2: PO BOX 549290
Latitude: 42.55986
Longitude: -71.58952
Contact name: Jason Frigon
Contact address1: 800 South Street
Contact address2: Not reported
Contact city: Waltham
Contact state: MA
Contact zip: 02454
Contact email: jfrigon@globalp.com
Update: 2016-01-26 00:00:00
Update by: Jason Frigon
Fac status: OPEN

Tank ID: 1
Tank Status: In Use
Status Date: Not reported
Date Installed: 05/01/1987
Capacity: 12000.00000
Contents: Gasoline
Tank Usage: Motor Vehi
Tank Leak Detection: Continuous Interstitial Monitoring
Pipe Leak Detection: Continuous Interstitial Space Monitoring
Latitude: Not reported
Longitude: Not reported
Tank construct: Double-walled non-corrodible (including "composite") material (cathodic protection not required)
Pipe construct: Double-walled non-corrodible material (No corrosion protection required)
Ptype: Pressurized piping system with electronic automatic line leak detection
Number of compartment: Not reported
Pipe install date: 05/01/1987
Pipe leak install date: Not reported
Submersible sump: Y
Submersible sump install date: Not reported
Turbine sump: Y
Turbine sump sensor: Y
Intermediate sump: N
Intermediate sump sensor: N
Spill bucket installed date: Not reported
Spill bucket sensor: N
Overfill protect install: Not reported
Overfill protect type: Ball Float
Automatic line leak detect: Not reported
Tank corrosion type: Not reported
Leak corrosion type: Not reported

Tank ID: 2
Tank Status: In Use
Status Date: Not reported
Date Installed: 05/01/1987
Capacity: 6000.00000
Contents: Gasoline
Tank Usage: Motor Vehi
Tank Leak Detection: Continuous Interstitial Monitoring
Pipe Leak Detection: Continuous Interstitial Space Monitoring

GLOBAL MONTELLO GROUP #1493 (Continued) **U003655620**

Latitude: Not reported
Longitude: Not reported
Tank construct: Double-walled non-corrodible (including "composite") material (cathodic protection not required)
Pipe construct: Double-walled non-corrodible material (No corrosion protection required)
Ptype: Pressurized piping system with electronic automatic line leak detection
Number of compartment: Not reported
Pipe install date: 05/01/1987
Pipe leak install date: Not reported
Submersible sump: Y
Submersible sump install date: Not reported
Turbine sump: Y
Turbine sump sensor: Y
Intermediate sump: N
Intermediate sump sensor: N
Spill bucket installed date: Not reported
Spill bucket sensor: N
Overfill protect install: Not reported
Overfill protect type: Ball Float
Automatic line leak detect: Not reported
Tank corrosion type: Not reported
Leak corrosion type: Not reported

Tank ID: 3
Tank Status: In Use
Status Date: Not reported
Date Installed: 05/01/1987
Capacity: 8000.00000
Contents: Gasoline
Tank Usage: Motor Vehi
Tank Leak Detection: Continuous Interstitial Monitoring
Pipe Leak Detection: Continuous Interstitial Space Monitoring
Latitude: Not reported
Longitude: Not reported
Tank construct: Double-walled non-corrodible (including "composite") material (cathodic protection not required)
Pipe construct: Double-walled non-corrodible material (No corrosion protection required)
Ptype: Pressurized piping system with electronic automatic line leak detection
Number of compartment: Not reported
Pipe install date: 05/01/1987
Pipe leak install date: Not reported
Submersible sump: Y
Submersible sump install date: Not reported
Turbine sump: Y
Turbine sump sensor: Y
Intermediate sump: N
Intermediate sump sensor: N
Spill bucket installed date: Not reported
Spill bucket sensor: N
Overfill protect install: Not reported
Overfill protect type: Ball Float
Automatic line leak detect: Not reported
Tank corrosion type: Not reported
Leak corrosion type: Not reported

Tank ID: 4
Tank Status: Tank Removed

GLOBAL MONTELLO GROUP #1493 (Continued) **U003655620**

Status Date: 06/29/2005
Date Installed: 05/01/1987
Capacity: 1000.00000
Contents: Waste Oil
Tank Usage: Not reported
Tank Leak Detection: Manual Tank Gauging (1,000G or less capacity tank)
Pipe Leak Detection: Not reported
Latitude: Not reported
Longitude: Not reported
Tank construct: Single-walled non-corrodible (including "composite") material (cathodic protection not required)
Pipe construct: Not reported
Ptype: Not reported
Number of compartment: Not reported
Pipe install date: Not reported
Pipe leak install date: Not reported
Submersible sump: N
Submersible sump install date: Not reported
Turbine sump: N
Turbine sump sensor: N
Intermediate sump: N
Intermediate sump sensor: N
Spill bucket installed date: Not reported
Spill bucket sensor: N
Overfill protect install: Not reported
Overfill protect type: Not reported
Automatic line leak detect: Not reported
Tank corrosion type: Not reported
Leak corrosion type: Not reported

Release:
Release Tracking Number/Current Status: 2-0016054 / RAO
Primary ID: Not reported
Official City: AYER
Notification: 12/23/2005
Category: 120 DY
Status Date: 12/17/2008
Phase: PHASE II
Response Action Outcome: B1 - Remedial actions have not been conducted because a level of No Significant Risk exists.
Oil / Haz Material Type: Hazardous Material

Click here to access the MA DEP site for this facility:

MA Financial Assurance 2:
Facility Id: 20005
Description: Gas Station
Work Phone: (781) 674-7780

HW GEN:
EPA Id: MV9787724030
RCRA Generator Status: VSQG
State Generator Status: VQG-MA

EPA Id: MAD982756157
RCRA Generator Status: VSQG

GLOBAL MONTELLO GROUP #1493 (Continued) **U003655620**

State Generator Status: VQG-MA

AM285 **ARCHER'S MOBIL** **RCRA-CESQG** **1000240834**
SE **70 MAIN ST** **FINDS** **MAD982756157**
> 1 **AYER, MA 01432** **ECHO**
1.239 mi.
6541 ft. **Site 13 of 18 in cluster AM**

Relative:
Lower

Actual:
229 ft.

RCRA-CESQG:

Date form received by agency:	09/08/2010
Facility name:	MOBIL 2493
Facility address:	70 MAIN ST AYER, MA 01432
EPA ID:	MAD982756157
Mailing address:	C/O GILBARCO VEEDER-ROOT 7300 W FRIENDLY AVE MS F-76 GREENSBORO, NC 274202087
Contact:	JAMIE COOK
Contact address:	404 WYMAN ST SUITE 425 WALTHAM, MA 024510000
Contact country:	US
Contact telephone:	(781) 674-7781
Contact email:	JCOOK@ALLIANCEENERGY.COM
EPA Region:	01
Land type:	Private
Classification:	Conditionally Exempt Small Quantity Generator
Description:	Handler: generates 100 kg or less of hazardous waste per calendar month, and accumulates 1000 kg or less of hazardous waste at any time; or generates 1 kg or less of acutely hazardous waste per calendar month, and accumulates at any time: 1 kg or less of acutely hazardous waste; or 100 kg or less of any residue or contaminated soil, waste or other debris resulting from the cleanup of a spill, into or on any land or water, of acutely hazardous waste; or generates 100 kg or less of any residue or contaminated soil, waste or other debris resulting from the cleanup of a spill, into or on any land or water, of acutely hazardous waste during any calendar month, and accumulates at any time: 1 kg or less of acutely hazardous waste; or 100 kg or less of any residue or contaminated soil, waste or other debris resulting from the cleanup of a spill, into or on any land or water, of acutely hazardous waste

Owner/Operator Summary:

Owner/operator name:	GLOBAL COMPANIES LLC
Owner/operator address:	404 WYMAN ST SUITE 425 WALTHAM, MA 02451
Owner/operator country:	US
Owner/operator telephone:	Not reported
Legal status:	Private
Owner/Operator Type:	Operator
Owner/Op start date:	09/08/2010
Owner/Op end date:	Not reported
Owner/operator name:	GLOBAL COMPANIES LLC
Owner/operator address:	404 WYMAN ST SUITE 425 WALTHAM, MA 02451
Owner/operator country:	US
Owner/operator telephone:	Not reported

ARCHER'S MOBIL (Continued) **1000240834**

Legal status: Private
Owner/Operator Type: Owner
Owner/Op start date: 09/08/2010
Owner/Op end date: Not reported

Handler Activities Summary:
U.S. importer of hazardous waste: No
Mixed waste (haz. and radioactive): No
Recycler of hazardous waste: No
Transporter of hazardous waste: No
Treater, storer or disposer of HW: No
Underground injection activity: No
On-site burner exemption: No
Furnace exemption: No
Used oil fuel burner: No
Used oil processor: No
User oil refiner: No
Used oil fuel marketer to burner: No
Used oil Specification marketer: No
Used oil transfer facility: No
Used oil transporter: No

. Waste code: D001
. Waste name: IGNITABLE WASTE

. Waste code: D018
. Waste name: BENZENE

. Waste code: MA01
. Waste name: WASTE OIL

. Waste code: MA95
. Waste name: UNIVERSAL WASTE

. Waste code: MA98
. Waste name: OFF SPECIFICATION USED OIL FUEL THAT IS SHIPPED USING A HW MANIFEST

. Waste code: MA99
. Waste name: NON-HAZARDOUS WASTE TO BE USED ONLY FOR NON-HW SHIPPED USING HW MANIFEST

Historical Generators:
Date form received by agency: 11/18/2006
Site name: MOBIL 2493
Classification: Conditionally Exempt Small Quantity Generator

. Waste code: D001
. Waste name: IGNITABLE WASTE

. Waste code: D018
. Waste name: BENZENE

. Waste code: MA98
. Waste name: OFF SPECIFICATION USED OIL FUEL THAT IS SHIPPED USING A HW MANIFEST

. Waste code: MA99

ARCHER'S MOBIL (Continued) **1000240834**

. Waste name: NON-HAZARDOUS WASTE TO BE USED ONLY FOR NON-HW SHIPPED USING HW MANIFEST

Date form received by agency: 02/14/2006
Site name: EXXONMOBIL OIL CORPORATION 13118
Classification: Large Quantity Generator

. Waste code: F001
. Waste name: THE FOLLOWING SPENT HALOGENATED SOLVENTS USED IN DEGREASING: TETRACHLOROETHYLENE, TRICHLORETHYLENE, METHYLENE CHLORIDE, 1,1,1-TRICHLOROETHANE, CARBON TETRACHLORIDE AND CHLORINATED FLUOROCARBONS; ALL SPENT SOLVENT MIXTURES/BLENDS USED IN DEGREASING CONTAINING, BEFORE USE, A TOTAL OF TEN PERCENT OR MORE (BY VOLUME) OF ONE OR MORE OF THE ABOVE HALOGENATED SOLVENTS OR THOSE SOLVENTS LISTED IN F002, F004, AND F005; AND STILL BOTTOMS FROM THE RECOVERY OF THESE SPENT SOLVENTS AND SPENT SOLVENT MIXTURES.

Date form received by agency: 06/14/2005
Site name: MOBIL 2493
Classification: Conditionally Exempt Small Quantity Generator

. Waste code: D001
. Waste name: IGNITABLE WASTE

. Waste code: D018
. Waste name: BENZENE

. Waste code: MA98
. Waste name: OFF SPECIFICATION USED OIL FUEL THAT IS SHIPPED USING A HW MANIFEST

. Waste code: MA99
. Waste name: NON-HAZARDOUS WASTE TO BE USED ONLY FOR NON-HW SHIPPED USING HW MANIFEST

Date form received by agency: 12/19/1988
Site name: MOBIL 2493
Classification: Not a generator, verified

Facility Has Received Notices of Violations:
Regulation violated: SR - 351(9)
Area of violation: Generators - General
Date violation determined: 09/12/1991
Date achieved compliance: 09/12/1996
Violation lead agency: State
Enforcement action: Not reported
Enforcement action date: Not reported
Enf. disposition status: Not reported
Enf. disp. status date: Not reported
Enforcement lead agency: Not reported
Proposed penalty amount: Not reported
Final penalty amount: Not reported
Paid penalty amount: Not reported

Regulation violated: SR - 253(1)(h)1
Area of violation: Generators - General
Date violation determined: 09/12/1991
Date achieved compliance: 09/12/1996

ARCHER'S MOBIL (Continued) **1000240834**

Violation lead agency: State
Enforcement action: Not reported
Enforcement action date: Not reported
Enf. disposition status: Not reported
Enf. disp. status date: Not reported
Enforcement lead agency: Not reported
Proposed penalty amount: Not reported
Final penalty amount: Not reported
Paid penalty amount: Not reported

Regulation violated: SR - 340(1)(j)
Area of violation: Generators - General
Date violation determined: 09/12/1991
Date achieved compliance: 09/12/1996
Violation lead agency: State
Enforcement action: Not reported
Enforcement action date: Not reported
Enf. disposition status: Not reported
Enf. disp. status date: Not reported
Enforcement lead agency: Not reported
Proposed penalty amount: Not reported
Final penalty amount: Not reported
Paid penalty amount: Not reported

Evaluation Action Summary:
Evaluation date: 07/09/2010
Evaluation: COMPLIANCE ASSISTANCE VISIT
Area of violation: Not reported
Date achieved compliance: Not reported
Evaluation lead agency: State

Evaluation date: 09/12/1991
Evaluation: COMPLIANCE EVALUATION INSPECTION ON-SITE
Area of violation: Generators - General
Date achieved compliance: 09/12/1996
Evaluation lead agency: State

FINDS:

Registry ID: 110008416151

Environmental Interest/Information System
RCRAInfo is a national information system that supports the Resource Conservation and Recovery Act (RCRA) program through the tracking of events and activities related to facilities that generate, transport, and treat, store, or dispose of hazardous waste. RCRAInfo allows RCRA program staff to track the notification, permit, compliance, and corrective action activities required under RCRA.

MA-EPICS - Massachussetts Environmental Protection Integrated Computer System

HAZARDOUS WASTE BIENNIAL REPORTER

ECHO:
Envid: 1000240834

ARCHER'S MOBIL (Continued) **1000240834**

Registry ID: 110008416151
DFR URL: http://echo.epa.gov/detailed_facility_report?fid=110008416151

AM286 **MOBIL SERVICE STATION** **RGA HWS** **S115031271**
SE **70 MAIN ST** **N/A**
> 1 **AYER, MA**
1.239 mi.
6541 ft. **Site 14 of 18 in cluster AM**

Relative:
Lower

Actual:
229 ft.

RGA HWS:

2012	MOBIL SERVICE STATION	70 MAIN ST
2011	MOBIL SERVICE STATION	70 MAIN ST
2010	MOBIL SERVICE STATION	70 MAIN ST
2009	MOBIL SERVICE STATION	70 MAIN ST
2008	MOBIL SERVICE STATION	70 MAIN ST
2007	MOBIL SERVICE STATION	70 MAIN ST
2006	MOBIL SERVICE STATION	70 MAIN ST

AM287 **EDR Hist Auto** **1015604269**
SE **70 MAIN ST** **N/A**
> 1 **AYER, MA 01432**
1.239 mi.
6541 ft. **Site 15 of 18 in cluster AM**

Relative:
Lower

Actual:
229 ft.

EDR Historical Auto Stations:

Name: ARCHERS MOBIL INCORPORATED
Year: 1999
Address: 70 MAIN ST

Name: ARCHERS MOBIL INCORPORATED
Year: 2000
Address: 70 MAIN ST

Name: ARCHERS MOBIL INC
Year: 2001
Address: 70 MAIN ST

Name: ARCHERS MOBIL INC
Year: 2002
Address: 70 MAIN ST

Name: ARCHERS MOBIL INC
Year: 2003
Address: 70 MAIN ST

Name: ARCHERS MOBIL INC
Year: 2004
Address: 70 MAIN ST

Name: ARCHERS MOBIL INC
Year: 2005
Address: 70 MAIN ST

Name: GW ARCHERS MOBIL INC
Year: 2007
Address: 70 MAIN ST

AM288 **EDR Hist Cleaner** **1015082883**
SE **63 MAIN ST** **N/A**
> 1 **AYER, MA 01432**
1.241 mi.
6553 ft. **Site 16 of 18 in cluster AM**

Relative:
Lower

Actual:
234 ft.

EDR Historical Cleaners:

Name: ROUXS CLEANERS
Year: 1999
Address: 63 MAIN ST

Name: ROUXS CLEANERS
Year: 2000
Address: 63 MAIN ST

Name: ROUXS CLEANERS INC
Year: 2002
Address: 63 MAIN ST

AM289 **PAN AM SOUTHERN RAILROAD** **FINDS** **1016052427**
SE **DEPOT SQUARE MAIN ST** **ECHO** **N/A**
> 1 **AYER, MA 01432**
1.245 mi.
6574 ft. **Site 17 of 18 in cluster AM**

Relative:
Lower

Actual:
231 ft.

FINDS:

Registry ID: 110021035538

Environmental Interest/Information System

AFS (Aerometric Information Retrieval System (AIRS) Facility Subsystem) replaces the former Compliance Data System (CDS), the National Emission Data System (NEDS), and the Storage and Retrieval of Aerometric Data (SAROAD). AIRS is the national repository for information concerning airborne pollution in the United States. AFS is used to track emissions and compliance data from industrial plants. AFS data are utilized by states to prepare State Implementation Plans to comply with regulatory programs and by EPA as an input for the estimation of total national emissions. AFS is undergoing a major redesign to support facility operating permits required under Title V of the Clean Air Act.

ICIS (Integrated Compliance Information System) is the Integrated Compliance Information System and provides a database that, when complete, will contain integrated Enforcement and Compliance information across most of EPA's programs. The vision for ICIS is to replace EPA's independent databases that contain Enforcement data with a single repository for that information. Currently, ICIS contains all Federal Administrative and Judicial enforcement actions. This information is maintained in ICIS by EPA in the Regional offices and it Headquarters. A future release of ICIS will replace the Permit Compliance System (PCS) which supports the NPDES and will integrate that information with Federal actions already in the system. ICIS also has the capability to track other activities occurring in the Region that support Compliance and Enforcement programs. These include; Incident Tracking, Compliance Assistance, and Compliance Monitoring.

ECHO:

PAN AM SOUTHERN RAILROAD (Continued) **1016052427**

Envid: 1016052427
Registry ID: 110021035538
DFR URL: http://echo.epa.gov/detailed_facility_report?fid=110021035538

AO290 **LEAD** **S107272423**
SE **11 CAMBRIDGE ST** **N/A**
> 1 **AYER, MA**
1.253 mi.
6616 ft. **Site 1 of 18 in cluster AO**

Relative:
Lower

Actual:
258 ft.

LEAD:
Community: Ayer
Unit: Not reported
Inspector Name: Mel Blackman
Inspector License Number: 1377
Activity Type: INSPECT
Activity Date: 02/15/2000
Start Work Date: Not reported
Activity Descriptions: Comprehensive Initial Inspection
Outcomes: Hazards Found

AO291 **LEAD** **S107283147**
SE **13 PLEASANT ST** **N/A**
> 1 **AYER, MA**
1.255 mi.
6624 ft. **Site 2 of 18 in cluster AO**

Relative:
Lower

Actual:
251 ft.

LEAD:
Community: Ayer
Unit: 1FRO
Inspector Name: Joseph Cataldo
Inspector License Number: 3147
Activity Type: INSPECT
Activity Date: 05/22/1999
Start Work Date: Not reported
Activity Descriptions: Comprehensive Initial Inspection
Outcomes: Hazards Found

Community: Ayer
Unit: 1REA
Inspector Name: Joseph Cataldo
Inspector License Number: 3147
Activity Type: INSPECT
Activity Date: 05/22/1999
Start Work Date: Not reported
Activity Descriptions: Comprehensive Initial Inspection
Outcomes: Hazards Found

Community: Ayer
Unit: 2REA
Inspector Name: Joseph Cataldo
Inspector License Number: 3147
Activity Type: INSPECT
Activity Date: 05/22/1999
Start Work Date: Not reported
Activity Descriptions: Comprehensive Initial Inspection

(Continued) **S107283147**

Outcomes: Hazards Found

AP292 **MICHALCZYK MODULAR AND EXCAVATION** **HW GEN** **S118643600**
South **194 WEST MAIN ST** **N/A**
> 1 **AYER, MA 01432**
1.256 mi.
6634 ft. **Site 1 of 12 in cluster AP**

Relative:
Lower

Actual:
234 ft.

HW GEN:

EPA Id:	MV9783021985
RCRA Generator Status:	Not reported
State Generator Status:	VQG-MA

AP293 **FORMER DRYCLEANER** **RGA HWS** **S115021851**
South **211 WEST MAIN ST** **N/A**
> 1 **AYER, MA**
1.257 mi.
6639 ft. **Site 2 of 12 in cluster AP**

Relative:
Lower

Actual:
230 ft.

RGA HWS:

2012	FORMER DRYCLEANER	211 WEST MAIN ST
2011	FORMER DRYCLEANER	211 WEST MAIN ST
2010	FORMER DRYCLEANER	211 WEST MAIN ST
2009	FORMER DRYCLEANER	211 WEST MAIN ST

AP294 **LEMAC REALTY TRUST** **RGA HWS** **S115027731**
South **211 WEST MAIN ST** **N/A**
> 1 **AYER, MA**
1.257 mi.
6639 ft. **Site 3 of 12 in cluster AP**

Relative:
Lower

Actual:
230 ft.

RGA HWS:

2012	LEMAC REALTY TRUST	211 WEST MAIN ST
2011	LEMAC REALTY TRUST	211 WEST MAIN ST
2010	LEMAC REALTY TRUST	211 WEST MAIN ST
2009	LEMAC REALTY TRUST	211 WEST MAIN ST
2008	LEMAC REALTY TRUST	211 WEST MAIN ST
2007	LEMAC REALTY TRUST	211 WEST MAIN ST

AP295 **MOVIE RENTAL STORE** **SHWS** **S105735525**
South **211 WEST MAIN ST** **BROWNFIELDS** **N/A**
> 1 **AYER, MA 01432** **RELEASE**
1.257 mi. **ENF**
6639 ft. **Site 4 of 12 in cluster AP**

Relative:
Lower

Actual:
230 ft.

SHWS:

Release Tracking Number/Current Status:	2-0014537 / RAO
Release Town:	AYER
Notification Date:	11/08/2002
Category:	120 DY
Associated ID:	2-0014537
Current Status:	**Response Action Outcome**
Status Date:	11/15/2010

MOVIE RENTAL STORE (Continued) **S105735525**

Phase:	Not reported
Response Action Outcome:	C1 - C1
Oil Or Haz Material:	Hazardous Material
Location Type:	COMMERCIAL
Source:	OTHER

Click here to access the MA DEP site for this facility:

Chemicals:

Chemical:	TETRACHLOROETHENE
Quantity:	9750 parts per billion
Chemical:	TRICHLOROETHENE
Quantity:	13.5 parts per billion

Actions:

Action Type:	Phase 3
Action Status:	Completion Statement Received
Action Date:	1/11/2007
Response Action Outcome:	C1
Action Type:	Immediate Response Action
Action Status:	Status or Interim Report Received
Action Date:	1/11/2007
Response Action Outcome:	C1
Action Type:	Immediate Response Action
Action Status:	RMRINT
Action Date:	1/11/2008
Response Action Outcome:	C1
Action Type:	Immediate Response Action
Action Status:	Status or Interim Report Received
Action Date:	1/11/2008
Response Action Outcome:	C1
Action Type:	Phase 2
Action Status:	Completion Statement Received
Action Date:	1/2/2007
Response Action Outcome:	C1
Action Type:	Immediate Response Action
Action Status:	Level I - Technical Screen Audit
Action Date:	1/2/2008
Response Action Outcome:	C1
Action Type:	Phase 4
Action Status:	Level II - Audit Inspection
Action Date:	1/22/2009
Response Action Outcome:	C1
Action Type:	An activity type that is related to an Audit
Action Status:	NAFNVD
Action Date:	1/22/2009
Response Action Outcome:	C1
Action Type:	Immediate Response Action

MOVIE RENTAL STORE (Continued) **S105735525**

Action Status: Level I - Technical Screen Audit
Action Date: 1/24/2008
Response Action Outcome: C1

Action Type: Phase 1
Action Status: Completion Statement Received
Action Date: 1/25/2004
Response Action Outcome: C1

Action Type: Tier Classification
Action Status: Transmittal, Notice, or Notification Received
Action Date: 1/25/2004
Response Action Outcome: C1

Action Type: Tier Classification
Action Status: Tier 1B Classification
Action Date: 1/25/2004
Response Action Outcome: C1

Action Type: Phase 2
Action Status: Scope of Work Received
Action Date: 1/25/2004
Response Action Outcome: C1

Action Type: RLFA
Action Status: FOLOFF
Action Date: 1/3/2008
Response Action Outcome: C1

Action Type: Immediate Response Action
Action Status: Level I - Technical Screen Audit
Action Date: 1/30/2007
Response Action Outcome: C1

Action Type: Immediate Response Action
Action Status: Level I - Technical Screen Audit
Action Date: 1/31/2006
Response Action Outcome: C1

Action Type: Immediate Response Action
Action Status: Status or Interim Report Received
Action Date: 1/4/2006
Response Action Outcome: C1

Action Type: Phase 2
Action Status: Level I - Technical Screen Audit
Action Date: 1/9/2007
Response Action Outcome: C1

Action Type: Immediate Response Action
Action Status: Level I - Technical Screen Audit
Action Date: 10/10/2006
Response Action Outcome: C1

Action Type: An activity type that is related to an Audit
Action Status: NAFNVD
Action Date: 10/11/2012

MOVIE RENTAL STORE (Continued) **S105735525**

Response Action Outcome: C1

Action Type: Response Action Outcome - RAO
Action Status: Level II - Audit Inspection
Action Date: 10/11/2012
Response Action Outcome: C1

Action Type: RLFA
Action Status: FOLFLD
Action Date: 10/18/2012
Response Action Outcome: C1

Action Type: Compliance and Enforcement Action
Action Status: Interim Deadline Letter Issued
Action Date: 10/2/2006
Response Action Outcome: C1

Action Type: Phase 3
Action Status: Delay in Meeting RA Deadline Ordered or Approved
Action Date: 10/2/2006
Response Action Outcome: C1

Action Type: Phase 2
Action Status: Delay in Meeting RA Deadline Ordered or Approved
Action Date: 10/2/2006
Response Action Outcome: C1

Action Type: Immediate Response Action
Action Status: Revised Statement or Transmittal Received
Action Date: 10/20/2009
Response Action Outcome: C1

Action Type: RLFA
Action Status: FLDRAN
Action Date: 10/22/2008
Response Action Outcome: C1

Action Type: Release Disposition
Action Status: Reportable Release under MGL 21E
Action Date: 10/28/2002
Response Action Outcome: C1

Action Type: Immediate Response Action
Action Status: Level I - Technical Screen Audit
Action Date: 10/29/2009
Response Action Outcome: C1

Action Type: Immediate Response Action
Action Status: Modified Revised or Updated Plan Received
Action Date: 10/6/2005
Response Action Outcome: C1

Action Type: A Notice sent to a Potentially Responsible Party (PRP)
Action Status: A MassDEP piece of correspondence was issued (approvals, NORs, etc.
Action Date: 11/12/2002
Response Action Outcome: C1

MOVIE RENTAL STORE (Continued) **S105735525**

Action Type: Response Action Outcome - RAO
Action Status: RAO Statement Received
Action Date: 11/15/2010
Response Action Outcome: C1

Action Type: RLFA
Action Status: FOLOFF
Action Date: 11/17/2006
Response Action Outcome: C1

Action Type: Response Action Outcome - RAO
Action Status: Level I - Technical Screen Audit
Action Date: 11/17/2010
Response Action Outcome: C1

Action Type: Compliance and Enforcement Action
Action Status: Notice of Non-Compliance Issued
Action Date: 11/20/2007
Response Action Outcome: C1

Action Type: Response Action Outcome - RAO
Action Status: RMRINT
Action Date: 11/21/2012
Response Action Outcome: C1

Action Type: Response Action Outcome - RAO
Action Status: Inspection and Monitoring Report Received
Action Date: 11/21/2012
Response Action Outcome: C1

Action Type: Tier Classification
Action Status: LSP of Record Change via Minor Permit Mod
Action Date: 11/21/2012
Response Action Outcome: C1

Action Type: Immediate Response Action
Action Status: Modified Revised or Updated Plan Received
Action Date: 12/17/2007
Response Action Outcome: C1

Action Type: Response Action Outcome - RAO
Action Status: RMRINT
Action Date: 12/2/2013
Response Action Outcome: C1

Action Type: Response Action Outcome - RAO
Action Status: Inspection and Monitoring Report Received
Action Date: 12/2/2013
Response Action Outcome: C1

Action Type: Immediate Response Action
Action Status: Level I - Technical Screen Audit
Action Date: 12/20/2005
Response Action Outcome: C1

Action Type: RLFA
Action Status: FOLOFF

MOVIE RENTAL STORE (Continued) **S105735525**

Action Date:	12/3/2007
Response Action Outcome:	C1
Action Type:	RLFA
Action Status:	FOLOFF
Action Date:	12/6/2007
Response Action Outcome:	C1
Action Type:	Response Action Outcome - RAO
Action Status:	Inspection and Monitoring Report Received
Action Date:	12/7/2011
Response Action Outcome:	C1
Action Type:	Tier Classification
Action Status:	LSP of Record Change via Minor Permit Mod
Action Date:	12/7/2011
Response Action Outcome:	C1
Action Type:	Response Action Outcome - RAO
Action Status:	RMRINT
Action Date:	12/7/2011
Response Action Outcome:	C1
Action Type:	Response Action Outcome - RAO
Action Status:	RMRINT
Action Date:	12/9/2014
Response Action Outcome:	C1
Action Type:	Response Action Outcome - RAO
Action Status:	Inspection and Monitoring Report Received
Action Date:	12/9/2014
Response Action Outcome:	C1
Action Type:	Tier Classification
Action Status:	RTN Linked to TCLASS Via Tier Classification Submittal
Action Date:	2/1/2005
Response Action Outcome:	C1
Action Type:	Tier Classification
Action Status:	RTN Linked to TCLASS Via Tier Classification Submittal
Action Date:	2/1/2008
Response Action Outcome:	C1
Action Type:	RLFA
Action Status:	FLDRUN
Action Date:	2/23/2006
Response Action Outcome:	C1
Action Type:	RLFA
Action Status:	FLDRAN
Action Date:	2/24/2004
Response Action Outcome:	C1
Action Type:	Tier Classification
Action Status:	Public Comment Period Initiated on Submittal
Action Date:	2/3/2004
Response Action Outcome:	C1

MOVIE RENTAL STORE (Continued) **S105735525**

Action Type: Phase 1
Action Status: Level I - Technical Screen Audit
Action Date: 2/4/2004
Response Action Outcome: C1

Action Type: Tier Classification
Action Status: Level I - Technical Screen Audit
Action Date: 2/4/2004
Response Action Outcome: C1

Action Type: RLFA
Action Status: FLDRUN
Action Date: 2/7/2007
Response Action Outcome: C1

Action Type: RLFA
Action Status: FOLOFF
Action Date: 3/11/2004
Response Action Outcome: C1

Action Type: Tier Classification
Action Status: Permit Effective Date
Action Date: 3/11/2004
Response Action Outcome: C1

Action Type: Immediate Response Action
Action Status: Modified Revised or Updated Plan Received
Action Date: 3/14/2006
Response Action Outcome: C1

Action Type: Immediate Response Action
Action Status: Level I - Technical Screen Audit
Action Date: 3/21/2006
Response Action Outcome: C1

Action Type: RLFA
Action Status: FOLOFF
Action Date: 3/21/2006
Response Action Outcome: C1

Action Type: Immediate Response Action
Action Status: Level II - Audit Inspection
Action Date: 3/28/2006
Response Action Outcome: C1

Action Type: An activity type that is related to an Audit
Action Status: NAFNVD
Action Date: 3/28/2006
Response Action Outcome: C1

Action Type: Compliance and Enforcement Action
Action Status: RFI
Action Date: 3/4/2005
Response Action Outcome: C1

Action Type: Compliance and Enforcement Action
Action Status: Interim Deadline Letter Issued

MOVIE RENTAL STORE (Continued) **S105735525**

Action Date: 3/4/2005
Response Action Outcome: C1

Action Type: Tier Classification
Action Status: Permit Effective Date
Action Date: 4/14/2004
Response Action Outcome: C1

Action Type: Response Action Outcome - RAO
Action Status: Level I - Technical Screen Audit
Action Date: 4/16/2013
Response Action Outcome: C1

Action Type: Immediate Response Action
Action Status: Modified Revised or Updated Plan Received
Action Date: 4/21/2005
Response Action Outcome: C1

Action Type: RLFA
Action Status: FLDRUN
Action Date: 4/30/2007
Response Action Outcome: C1

Action Type: Phase 2
Action Status: Notice of Delay in Meeting RA Deadline Received
Action Date: 4/4/2006
Response Action Outcome: C1

Action Type: Tier Classification
Action Status: Revised Statement or Transmittal Received
Action Date: 4/9/2004
Response Action Outcome: C1

Action Type: Tier Classification
Action Status: Tier 1A Classification
Action Date: 4/9/2004
Response Action Outcome: C1

Action Type: Compliance and Enforcement Action
Action Status: Notice of Non-Compliance Issued
Action Date: 5/10/2007
Response Action Outcome: C1

Action Type: Phase 4
Action Status: Completion Statement Received
Action Date: 5/12/2009
Response Action Outcome: C1

Action Type: Tier Classification
Action Status: RTN Linked to TCLASS Via IRA Completion Statement
Action Date: 5/12/2009
Response Action Outcome: C1

Action Type: Phase 4
Action Status: RMRINI
Action Date: 5/12/2009
Response Action Outcome: C1

MOVIE RENTAL STORE (Continued) **S105735525**

Action Type: Compliance and Enforcement Action
Action Status: Notice of Non-Compliance Issued
Action Date: 5/15/2006
Response Action Outcome: C1

Action Type: Response Action Outcome - RAO
Action Status: RMRINT
Action Date: 5/16/2013
Response Action Outcome: C1

Action Type: Response Action Outcome - RAO
Action Status: Inspection and Monitoring Report Received
Action Date: 5/16/2013
Response Action Outcome: C1

Action Type: RLFA
Action Status: FOLOFF
Action Date: 5/17/2007
Response Action Outcome: C1

Action Type: Immediate Response Action
Action Status: Level I - Technical Screen Audit
Action Date: 5/2/2005
Response Action Outcome: C1

Action Type: Immediate Response Action
Action Status: RMRFIN
Action Date: 5/20/2009
Response Action Outcome: C1

Action Type: Immediate Response Action
Action Status: Completion Statement Received
Action Date: 5/20/2009
Response Action Outcome: C1

Action Type: Response Action Outcome - RAO
Action Status: RMRINT
Action Date: 5/22/2014
Response Action Outcome: C1

Action Type: Response Action Outcome - RAO
Action Status: Inspection and Monitoring Report Received
Action Date: 5/22/2014
Response Action Outcome: C1

Action Type: A Notice sent to a Potentially Responsible Party (PRP)
Action Status: A MassDEP piece of correspondence was issued (approvals, NORs, etc.
Action Date: 5/23/2005
Response Action Outcome: C1

Action Type: Response Action Outcome - RAO
Action Status: RMRINT
Action Date: 5/23/2011
Response Action Outcome: C1

Action Type: Response Action Outcome - RAO
Action Status: Inspection and Monitoring Report Received

MOVIE RENTAL STORE (Continued) **S105735525**

Action Date:	5/23/2011
Response Action Outcome:	C1
Action Type:	Response Action Outcome - RAO
Action Status:	Inspection and Monitoring Report Received
Action Date:	5/25/2012
Response Action Outcome:	C1
Action Type:	Response Action Outcome - RAO
Action Status:	RMRINT
Action Date:	5/25/2012
Response Action Outcome:	C1
Action Type:	RLFA
Action Status:	FLDRAN
Action Date:	6/1/2007
Response Action Outcome:	C1
Action Type:	Compliance and Enforcement Action
Action Status:	Notice of Non-Compliance Issued
Action Date:	6/11/2009
Response Action Outcome:	C1
Action Type:	RLFA
Action Status:	FOLOFF
Action Date:	6/14/2007
Response Action Outcome:	C1
Action Type:	RLFA
Action Status:	FOLOFF
Action Date:	6/14/2012
Response Action Outcome:	C1
Action Type:	RLFA
Action Status:	FLDRUN
Action Date:	6/14/2012
Response Action Outcome:	C1
Action Type:	Phase 4
Action Status:	Level I - Technical Screen Audit
Action Date:	6/16/2009
Response Action Outcome:	C1
Action Type:	Phase 4
Action Status:	Completion Statement Received
Action Date:	6/16/2009
Response Action Outcome:	C1
Action Type:	Compliance and Enforcement Action
Action Status:	Notice of Non-Compliance Issued
Action Date:	7/12/2004
Response Action Outcome:	C1
Action Type:	Immediate Response Action
Action Status:	RMRINI
Action Date:	7/13/2007
Response Action Outcome:	C1

MOVIE RENTAL STORE (Continued) **S105735525**

Action Type: Immediate Response Action
Action Status: Status or Interim Report Received
Action Date: 7/13/2007
Response Action Outcome: C1

Action Type: Immediate Response Action
Action Status: Imminent Hazard Evaluation Received
Action Date: 7/13/2007
Response Action Outcome: C1

Action Type: Immediate Response Action
Action Status: Status or Interim Report Received
Action Date: 7/21/2008
Response Action Outcome: C1

Action Type: Immediate Response Action
Action Status: RMRINT
Action Date: 7/21/2008
Response Action Outcome: C1

Action Type: Immediate Response Action
Action Status: Status or Interim Report Received
Action Date: 7/6/2006
Response Action Outcome: C1

Action Type: Immediate Response Action
Action Status: Level I - Technical Screen Audit
Action Date: 8/11/2006
Response Action Outcome: C1

Action Type: Immediate Response Action
Action Status: Level I - Technical Screen Audit
Action Date: 8/13/2008
Response Action Outcome: C1

Action Type: RLFA
Action Status: PRPMTG
Action Date: 8/13/2015
Response Action Outcome: C1

Action Type: Immediate Response Action
Action Status: Level I - Technical Screen Audit
Action Date: 8/16/2007
Response Action Outcome: C1

Action Type: Compliance and Enforcement Action
Action Status: Notice of Non-Compliance Issued
Action Date: 8/2/2004
Response Action Outcome: C1

Action Type: RLFA
Action Status: FLDRAN
Action Date: 8/22/2007
Response Action Outcome: C1

Action Type: An activity type that is related to an Audit
Action Status: NAFNVD

MOVIE RENTAL STORE (Continued) **S105735525**

Action Date: 8/27/2007
Response Action Outcome: C1

Action Type: Immediate Response Action
Action Status: Level II - Audit Inspection
Action Date: 8/27/2007
Response Action Outcome: C1

Action Type: RLFA
Action Status: FLDRAN
Action Date: 8/30/2012
Response Action Outcome: C1

Action Type: RLFA
Action Status: FLDRAN
Action Date: 9/12/2012
Response Action Outcome: C1

Action Type: Immediate Response Action
Action Status: Modified Revised or Updated Plan Received
Action Date: 9/13/2006
Response Action Outcome: C1

Action Type: RLFA
Action Status: FOLOFF
Action Date: 9/15/2006
Response Action Outcome: C1

Action Type: A Notice sent to a Potentially Responsible Party (PRP)
Action Status: ALSENT
Action Date: 9/19/2003
Response Action Outcome: C1

Action Type: Immediate Response Action
Action Status: Modified Revised or Updated Plan Received
Action Date: 9/22/2005
Response Action Outcome: C1

Action Type: Phase 3
Action Status: Revised Statement or Transmittal Received
Action Date: 9/26/2008
Response Action Outcome: C1

Action Type: Phase 4
Action Status: Written Plan Received
Action Date: 9/26/2008
Response Action Outcome: C1

Action Type: RLFA
Action Status: FOLOFF
Action Date: 9/29/2009
Response Action Outcome: C1

Action Type: BWS20
Action Status: PREAPP
Action Date: Not reported
Response Action Outcome: C1

MOVIE RENTAL STORE (Continued) **S105735525**

Action Type:	BWS02
Action Status:	APPROV
Action Date:	Not reported
Response Action Outcome:	C1

Action Type:	BWS20
Action Status:	APPROV
Action Date:	Not reported
Response Action Outcome:	C1

Release Tracking Number/Current Status:	2-0016898 / RAONR
Release Town:	AYER
Notification Date:	12/03/2007
Category:	72 HR
Associated ID:	2-0014537
Current Status:	**Response Action Outcome Not Required**
Status Date:	02/01/2008
Phase:	Not reported
Response Action Outcome:	-
Oil Or Haz Material:	Hazardous Material
Location Type:	COMMERCIAL
Source:	UNKNOWN

Click here to access the MA DEP site for this facility:

Chemicals:

Chemical:	TETRACHLOROETHENE
Quantity:	1 micrograms per liter

Actions:

Action Type:	A Notice sent to a Potentially Responsible Party (PRP)
Action Status:	A MassDEP piece of correspondence was issued (approvals, NORs, etc.
Action Date:	1/16/2008
Response Action Outcome:	Not reported

Action Type:	Tier Classification
Action Status:	Transmittal, Notice, or Notification Received
Action Date:	1/25/2004
Response Action Outcome:	Not reported

Action Type:	Tier Classification
Action Status:	Tier 1B Classification
Action Date:	1/25/2004
Response Action Outcome:	Not reported

Action Type:	Tier Classification
Action Status:	LSP of Record Change via Minor Permit Mod
Action Date:	11/21/2012
Response Action Outcome:	Not reported

Action Type:	Release Disposition
Action Status:	Reportable Release under MGL 21E
Action Date:	12/3/2007
Response Action Outcome:	Not reported

MOVIE RENTAL STORE (Continued) **S105735525**

Action Type: Immediate Response Action
Action Status: IRA Assessment Only
Action Date: 12/3/2007
Response Action Outcome: Not reported

Action Type: Tier Classification
Action Status: LSP of Record Change via Minor Permit Mod
Action Date: 12/7/2011
Response Action Outcome: Not reported

Action Type: Tier Classification
Action Status: RTN Linked to TCLASS Via Tier Classification Submittal
Action Date: 2/1/2005
Response Action Outcome: Not reported

Action Type: Immediate Response Action
Action Status: Written Plan Received
Action Date: 2/1/2008
Response Action Outcome: Not reported

Action Type: Tier Classification
Action Status: RTN Linked to TCLASS Via Tier Classification Submittal
Action Date: 2/1/2008
Response Action Outcome: Not reported

Action Type: RNF
Action Status: Reportable Release under MGL 21E
Action Date: 2/1/2008
Response Action Outcome: Not reported

Action Type: RAO Not Required
Action Status: Linked to a Tier Classified Site
Action Date: 2/1/2008
Response Action Outcome: Not reported

Action Type: Immediate Response Action
Action Status: Level I - Technical Screen Audit
Action Date: 2/14/2008
Response Action Outcome: Not reported

Action Type: Tier Classification
Action Status: Public Comment Period Initiated on Submittal
Action Date: 2/3/2004
Response Action Outcome: Not reported

Action Type: Tier Classification
Action Status: Level I - Technical Screen Audit
Action Date: 2/4/2004
Response Action Outcome: Not reported

Action Type: Tier Classification
Action Status: Permit Effective Date
Action Date: 3/11/2004
Response Action Outcome: Not reported

Action Type: Tier Classification
Action Status: Permit Effective Date

MOVIE RENTAL STORE (Continued) **S105735525**

Action Date: 4/14/2004
Response Action Outcome: Not reported

Action Type: Tier Classification
Action Status: Revised Statement or Transmittal Received
Action Date: 4/9/2004
Response Action Outcome: Not reported

Action Type: Tier Classification
Action Status: Tier 1A Classification
Action Date: 4/9/2004
Response Action Outcome: Not reported

Action Type: Tier Classification
Action Status: RTN Linked to TCLASS Via IRA Completion Statement
Action Date: 5/12/2009
Response Action Outcome: Not reported

Release Tracking Number/Current Status: 2-0017451 / RAONR
Release Town: AYER
Notification Date: 03/13/2009
Category: 72 HR
Associated ID: 2-0014537
Current Status: **Response Action Outcome Not Required**
Status Date: 05/12/2009
Phase: Not reported
Response Action Outcome: -
Oil Or Haz Material: Hazardous Material
Location Type: COMMERCIAL

Click here to access the MA DEP site for this facility:

Chemicals:
Chemical: PCE
Quantity: 6 micrograms per liter

Actions:
Action Type: Tier Classification
Action Status: Tier 1B Classification
Action Date: 1/25/2004
Response Action Outcome: Not reported

Action Type: Tier Classification
Action Status: Transmittal, Notice, or Notification Received
Action Date: 1/25/2004
Response Action Outcome: Not reported

Action Type: Tier Classification
Action Status: LSP of Record Change via Minor Permit Mod
Action Date: 11/21/2012
Response Action Outcome: Not reported

Action Type: Tier Classification
Action Status: LSP of Record Change via Minor Permit Mod
Action Date: 12/7/2011

MOVIE RENTAL STORE (Continued) **S105735525**

Response Action Outcome: Not reported

Action Type: Tier Classification
Action Status: RTN Linked to TCLASS Via Tier Classification Submittal
Action Date: 2/1/2005
Response Action Outcome: Not reported

Action Type: Tier Classification
Action Status: RTN Linked to TCLASS Via Tier Classification Submittal
Action Date: 2/1/2008
Response Action Outcome: Not reported

Action Type: Tier Classification
Action Status: Public Comment Period Initiated on Submittal
Action Date: 2/3/2004
Response Action Outcome: Not reported

Action Type: Tier Classification
Action Status: Level I - Technical Screen Audit
Action Date: 2/4/2004
Response Action Outcome: Not reported

Action Type: Tier Classification
Action Status: Permit Effective Date
Action Date: 3/11/2004
Response Action Outcome: Not reported

Action Type: Release Disposition
Action Status: Reportable Release under MGL 21E
Action Date: 3/13/2009
Response Action Outcome: Not reported

Action Type: Immediate Response Action
Action Status: IRA Assessment Only
Action Date: 3/13/2009
Response Action Outcome: Not reported

Action Type: Tier Classification
Action Status: Permit Effective Date
Action Date: 4/14/2004
Response Action Outcome: Not reported

Action Type: A Notice sent to a Potentially Responsible Party (PRP)
Action Status: A MassDEP piece of correspondence was issued (approvals, NORs, etc.
Action Date: 4/16/2009
Response Action Outcome: Not reported

Action Type: Tier Classification
Action Status: Revised Statement or Transmittal Received
Action Date: 4/9/2004
Response Action Outcome: Not reported

Action Type: Tier Classification
Action Status: Tier 1A Classification
Action Date: 4/9/2004
Response Action Outcome: Not reported

MOVIE RENTAL STORE (Continued) **S105735525**

Action Type: RAO Not Required
Action Status: Linked to a Tier Classified Site
Action Date: 5/12/2009
Response Action Outcome: Not reported

Action Type: Immediate Response Action
Action Status: Completion Statement Received
Action Date: 5/12/2009
Response Action Outcome: Not reported

Action Type: Tier Classification
Action Status: RTN Linked to TCLASS Via IRA Completion Statement
Action Date: 5/12/2009
Response Action Outcome: Not reported

Action Type: Immediate Response Action
Action Status: Level I - Technical Screen Audit
Action Date: 5/27/2009
Response Action Outcome: Not reported

Action Type: RNFE
Action Status: Transmittal, Notice, or Notification Received
Action Date: 5/8/2009
Response Action Outcome: Not reported

Release Tracking Number/Current Status: 2-0015153 / RAONR
Release Town: AYER
Notification Date: 03/08/2004
Category: TWO HR
Associated ID: 2-0014537
Current Status: **Response Action Outcome Not Required**
Status Date: 02/01/2005
Phase: Not reported
Response Action Outcome: -
Oil Or Haz Material: Hazardous Material
Location Type: COMMERCIAL
Source: OTHER

Click here to access the MA DEP site for this facility:

Chemicals:
Chemical: PCE
Quantity: .102 parts per million

Actions:
Action Type: Immediate Response Action
Action Status: Status or Interim Report Received
Action Date: 1/11/2005
Response Action Outcome: Not reported

Action Type: Tier Classification
Action Status: Transmittal, Notice, or Notification Received
Action Date: 1/25/2004
Response Action Outcome: Not reported

MOVIE RENTAL STORE (Continued) **S105735525**

Action Type: Tier Classification
Action Status: Tier 1B Classification
Action Date: 1/25/2004
Response Action Outcome: Not reported

Action Type: Immediate Response Action
Action Status: Status or Interim Report Received
Action Date: 1/4/2006
Response Action Outcome: Not reported

Action Type: Tier Classification
Action Status: LSP of Record Change via Minor Permit Mod
Action Date: 11/21/2012
Response Action Outcome: Not reported

Action Type: Tier Classification
Action Status: LSP of Record Change via Minor Permit Mod
Action Date: 12/7/2011
Response Action Outcome: Not reported

Action Type: RAO Not Required
Action Status: Linked to a Tier Classified Site
Action Date: 2/1/2005
Response Action Outcome: Not reported

Action Type: Tier Classification
Action Status: RTN Linked to TCLASS Via Tier Classification Submittal
Action Date: 2/1/2005
Response Action Outcome: Not reported

Action Type: Tier Classification
Action Status: RTN Linked to TCLASS Via Tier Classification Submittal
Action Date: 2/1/2008
Response Action Outcome: Not reported

Action Type: Tier Classification
Action Status: Public Comment Period Initiated on Submittal
Action Date: 2/3/2004
Response Action Outcome: Not reported

Action Type: Tier Classification
Action Status: Level I - Technical Screen Audit
Action Date: 2/4/2004
Response Action Outcome: Not reported

Action Type: A Notice sent to a Potentially Responsible Party (PRP)
Action Status: ALSENT
Action Date: 2/4/2005
Response Action Outcome: Not reported

Action Type: Tier Classification
Action Status: Permit Effective Date
Action Date: 3/11/2004
Response Action Outcome: Not reported

Action Type: A Notice sent to a Potentially Responsible Party (PRP)
Action Status: A MassDEP piece of correspondence was issued (approvals, NORs, etc.

MOVIE RENTAL STORE (Continued) **S105735525**

Action Date: 3/22/2004
Response Action Outcome: Not reported

Action Type: RLFA
Action Status: FOLOFF
Action Date: 3/23/2004
Response Action Outcome: Not reported

Action Type: Release Disposition
Action Status: Reportable Release under MGL 21E
Action Date: 3/8/2004
Response Action Outcome: Not reported

Action Type: Immediate Response Action
Action Status: Oral Approval of Plan or Action
Action Date: 3/8/2004
Response Action Outcome: Not reported

Action Type: Tier Classification
Action Status: Permit Effective Date
Action Date: 4/14/2004
Response Action Outcome: Not reported

Action Type: Tier Classification
Action Status: Revised Statement or Transmittal Received
Action Date: 4/9/2004
Response Action Outcome: Not reported

Action Type: Tier Classification
Action Status: Tier 1A Classification
Action Date: 4/9/2004
Response Action Outcome: Not reported

Action Type: Tier Classification
Action Status: RTN Linked to TCLASS Via IRA Completion Statement
Action Date: 5/12/2009
Response Action Outcome: Not reported

Action Type: RNF
Action Status: Reportable Release under MGL 21E
Action Date: 5/14/2004
Response Action Outcome: Not reported

Action Type: Immediate Response Action
Action Status: Written Plan Received
Action Date: 5/14/2004
Response Action Outcome: Not reported

Action Type: Immediate Response Action
Action Status: Status or Interim Report Received
Action Date: 5/14/2004
Response Action Outcome: Not reported

Action Type: Immediate Response Action
Action Status: Imminent Hazard Evaluation Received
Action Date: 5/14/2004
Response Action Outcome: Not reported

MOVIE RENTAL STORE (Continued) **S105735525**

Action Type: Immediate Response Action
Action Status: Modified Revised or Updated Plan Received
Action Date: 7/16/2004
Response Action Outcome: Not reported

Action Type: Immediate Response Action
Action Status: Written Approval of Plan
Action Date: 7/20/2004
Response Action Outcome: Not reported

Action Type: Immediate Response Action
Action Status: Status or Interim Report Received
Action Date: 7/20/2005
Response Action Outcome: Not reported

Action Type: A Notice sent to a Potentially Responsible Party (PRP)
Action Status: A MassDEP piece of correspondence was issued (approvals, NORs, etc.
Action Date: 7/21/2004
Response Action Outcome: Not reported

Action Type: Immediate Response Action
Action Status: Level I - Technical Screen Audit
Action Date: 7/25/2005
Response Action Outcome: Not reported

Action Type: Immediate Response Action
Action Status: Status or Interim Report Received
Action Date: 7/6/2005
Response Action Outcome: Not reported

Release Tracking Number/Current Status: 2-0015103 / RAONR
Release Town: AYER
Notification Date: 01/25/2004
Category: 120 DY
Associated ID: 2-0014537
Current Status: Response Action Outcome Not Required
Status Date: 02/01/2005
Phase: Not reported
Response Action Outcome: -
Oil Or Haz Material: Hazardous Material

Click here to access the MA DEP site for this facility:

Chemicals:
Chemical: NAPHTHALENE
Quantity: 39 micrograms per liter

Actions:
Action Type: Release Disposition
Action Status: Reportable Release under MGL 21E
Action Date: 1/25/2004
Response Action Outcome: Not reported

Action Type: Tier Classification
Action Status: Tier 1B Classification

MOVIE RENTAL STORE (Continued) **S105735525**

Action Date: 1/25/2004
Response Action Outcome: Not reported

Action Type: Tier Classification
Action Status: Transmittal, Notice, or Notification Received
Action Date: 1/25/2004
Response Action Outcome: Not reported

Action Type: RNF
Action Status: Reportable Release under MGL 21E
Action Date: 1/25/2004
Response Action Outcome: Not reported

Action Type: Tier Classification
Action Status: LSP of Record Change via Minor Permit Mod
Action Date: 11/21/2012
Response Action Outcome: Not reported

Action Type: A Notice sent to a Potentially Responsible Party (PRP)
Action Status: ALSENT
Action Date: 11/30/2004
Response Action Outcome: Not reported

Action Type: Tier Classification
Action Status: LSP of Record Change via Minor Permit Mod
Action Date: 12/7/2011
Response Action Outcome: Not reported

Action Type: Tier Classification
Action Status: RTN Linked to TCLASS Via Tier Classification Submittal
Action Date: 2/1/2005
Response Action Outcome: Not reported

Action Type: RAO Not Required
Action Status: Linked to a Tier Classified Site
Action Date: 2/1/2005
Response Action Outcome: Not reported

Action Type: Tier Classification
Action Status: RTN Linked to TCLASS Via Tier Classification Submittal
Action Date: 2/1/2008
Response Action Outcome: Not reported

Action Type: Tier Classification
Action Status: Public Comment Period Initiated on Submittal
Action Date: 2/3/2004
Response Action Outcome: Not reported

Action Type: Tier Classification
Action Status: Level I - Technical Screen Audit
Action Date: 2/4/2004
Response Action Outcome: Not reported

Action Type: Tier Classification
Action Status: Permit Effective Date
Action Date: 3/11/2004
Response Action Outcome: Not reported

MOVIE RENTAL STORE (Continued) **S105735525**

Action Type:	A Notice sent to a Potentially Responsible Party (PRP)
Action Status:	A MassDEP piece of correspondence was issued (approvals, NORs, etc.
Action Date:	3/12/2004
Response Action Outcome:	Not reported

Action Type:	Tier Classification
Action Status:	Permit Effective Date
Action Date:	4/14/2004
Response Action Outcome:	Not reported

Action Type:	Tier Classification
Action Status:	Tier 1A Classification
Action Date:	4/9/2004
Response Action Outcome:	Not reported

Action Type:	Tier Classification
Action Status:	Revised Statement or Transmittal Received
Action Date:	4/9/2004
Response Action Outcome:	Not reported

Action Type:	Tier Classification
Action Status:	RTN Linked to TCLASS Via IRA Completion Statement
Action Date:	5/12/2009
Response Action Outcome:	Not reported

BROWNFIELDS 2:

RTN:	2-0014537
RAO Class:	C1
Other RTNs:	2-0014537
Current Owner:	Lemac Realty Trust
MCP Status:	RAO
AUL:	No
COCs:	Tetrachloroethylene, Trichloroethene
Former Use:	Commercial
Current Use:	Retail
Total Acreage:	0.21

Release:

Release Tracking Number/Current Status:	2-0014537 / RAO
Primary ID:	2-0014537
Official City:	AYER
Notification:	11/08/2002
Category:	120 DY
Status Date:	11/15/2010
Phase:	Not reported
Response Action Outcome:	C1 - C1
Oil / Haz Material Type:	Hazardous Material

Click here to access the MA DEP site for this facility:

Release Tracking Number/Current Status:	2-0015103 / RAONR
Primary ID:	2-0014537
Official City:	AYER
Notification:	01/25/2004

MOVIE RENTAL STORE (Continued) **S105735525**

Category:	120 DY
Status Date:	02/01/2005
Phase:	Not reported
Response Action Outcome:	-
Oil / Haz Material Type:	Hazardous Material

Click here to access the MA DEP site for this facility:

Release Tracking Number/Current Status:	2-0015153 / RAONR
Primary ID:	2-0014537
Official City:	AYER
Notification:	03/08/2004
Category:	TWO HR
Status Date:	02/01/2005
Phase:	Not reported
Response Action Outcome:	-
Oil / Haz Material Type:	Hazardous Material

Click here to access the MA DEP site for this facility:

Release Tracking Number/Current Status:	2-0016898 / RAONR
Primary ID:	2-0014537
Official City:	AYER
Notification:	12/03/2007
Category:	72 HR
Status Date:	02/01/2008
Phase:	Not reported
Response Action Outcome:	-
Oil / Haz Material Type:	Hazardous Material

Click here to access the MA DEP site for this facility:

Release Tracking Number/Current Status:	2-0017451 / RAONR
Primary ID:	2-0014537
Official City:	AYER
Notification:	03/13/2009
Category:	72 HR
Status Date:	05/12/2009
Phase:	Not reported
Response Action Outcome:	-
Oil / Haz Material Type:	Hazardous Material

Click here to access the MA DEP site for this facility:

ENFORCEMENT:

Region:	CERO
DEP Region:	CERO
DEP Program:	3.R
DEP Bureau:	BWSC
Program:	Not reported
Program Id:	RTN2-0014537
High Or Low Level Enforcement:	LLE
FMF #:	Not reported

MOVIE RENTAL STORE (Continued) **S105735525**

Comptroller Billing Name:	Not reported
Town Where Violation Occurred:	Not reported
Date Executed:	06/11/2009
ENF #:	NON-CE-09-3R099
Document Type:	NON
AG Ref (Y/N):	Not reported
Doc Archived (Y/N):	Not reported
EJ Community (Y/N):	Not reported
Regional Comment:	Not reported
Final Payment Due Date:	Not reported
ACOP $:	Not reported
PAN $:	Not reported
EMS (Y/N):	Not reported
EMS$:	Not reported
SEP (Y/N):	Not reported
SEP $:	Not reported
Demand $:	Not reported
Suspended $:	Not reported
Ownership:	Commercially Owned

AP296 **LEMACK REALTY TRUST** **RGA HWS** **S115027732**
South **211 WEST MAIN ST** **N/A**
> 1 **AYER, MA**
1.257 mi.
6639 ft. **Site 5 of 12 in cluster AP**

Relative:
Lower

Actual:
230 ft.

RGA HWS:

2012	LEMACK REALTY TRUST	211 WEST MAIN ST
2011	LEMACK REALTY TRUST	211 WEST MAIN ST
2010	LEMACK REALTY TRUST	211 WEST MAIN ST
2009	LEMACK REALTY TRUST	211 WEST MAIN ST
2008	LEMACK REALTY TRUST	211 WEST MAIN ST
2007	LEMACK REALTY TRUST	211 WEST MAIN ST
2006	LEMACK REALTY TRUST	211 WEST MAIN ST
2005	LEMACK REALTY TRUST	211 WEST MAIN ST
2004	LEMACK REALTY TRUST	211 WEST MAIN ST

AP297 **ESQUIRE CLEANERS** **RCRA NonGen / NLR** **1000425227**
South **211 WEST MAIN ST** **FINDS** **MAD019322171**
> 1 **AYER, MA 01432** **ECHO**
1.257 mi.
6639 ft. **Site 6 of 12 in cluster AP**

Relative:
Lower

Actual:
230 ft.

RCRA NonGen / NLR:

Date form received by agency:	01/03/1983
Facility name:	ESQUIRE CLEANERS
Facility address:	211 WEST MAIN ST AYER, MA 01432
EPA ID:	MAD019322171
Mailing address:	211 W MAIN ST AYER, MA 01821
Contact:	KENNETH TORLONE
Contact address:	211 W MAIN ST AYER, MA 01821
Contact country:	US
Contact telephone:	(999) 999-9999

ESQUIRE CLEANERS (Continued) **1000425227**

Contact email: Not reported
EPA Region: 01
Land type: Private
Classification: Non-Generator
Description: Handler: Non-Generators do not presently generate hazardous waste

Owner/Operator Summary:
Owner/operator name: ESQUIRE CLEANERS
Owner/operator address: 211 W MAIN ST
AYER, MA 01821
Owner/operator country: US
Owner/operator telephone: Not reported
Legal status: Private
Owner/Operator Type: Operator
Owner/Op start date: 09/09/1994
Owner/Op end date: Not reported

Handler Activities Summary:
U.S. importer of hazardous waste: No
Mixed waste (haz. and radioactive): No
Recycler of hazardous waste: No
Transporter of hazardous waste: No
Treater, storer or disposer of HW: No
Underground injection activity: No
On-site burner exemption: No
Furnace exemption: No
Used oil fuel burner: No
Used oil processor: No
User oil refiner: No
Used oil fuel marketer to burner: No
Used oil Specification marketer: No
Used oil transfer facility: No
Used oil transporter: No

. Waste code: F002
. Waste name: THE FOLLOWING SPENT HALOGENATED SOLVENTS: TETRACHLOROETHYLENE, METHYLENE CHLORIDE, TRICHLOROETHYLENE, 1,1,1-TRICHLOROETHANE, CHLOROBENZENE, 1,1,2-TRICHLORO-1,2,2-TRIFLUOROETHANE, ORTHO-DICHLOROBENZENE, TRICHLOROFLUOROMETHANE, AND 1,1,2, TRICHLOROETHANE; ALL SPENT SOLVENT MIXTURES/BLENDS CONTAINING, BEFORE USE, A TOTAL OF TEN PERCENT OR MORE (BY VOLUME) OF ONE OR MORE OF THE ABOVE HALOGENATED SOLVENTS OR THOSE SOLVENTS LISTED IN F001, F004, AND F005; AND STILL BOTTOMS FROM THE RECOVERY OF THESE SPENT SOLVENTS AND SPENT SOLVENT MIXTURES.

Facility Has Received Notices of Violations:
Regulation violated: SR - 685
Area of violation: Generators - Pre-transport
Date violation determined: 04/05/1994
Date achieved compliance: 10/20/1994
Violation lead agency: State
Enforcement action: WRITTEN INFORMAL
Enforcement action date: 05/19/1994
Enf. disposition status: Not reported
Enf. disp. status date: Not reported
Enforcement lead agency: State

ESQUIRE CLEANERS (Continued) **1000425227**

Proposed penalty amount: Not reported
Final penalty amount: Not reported
Paid penalty amount: Not reported

Regulation violated: SR - 340(1)(f)
Area of violation: Generators - Pre-transport
Date violation determined: 04/05/1994
Date achieved compliance: 10/20/1994
Violation lead agency: State
Enforcement action: WRITTEN INFORMAL
Enforcement action date: 05/19/1994
Enf. disposition status: Not reported
Enf. disp. status date: Not reported
Enforcement lead agency: State
Proposed penalty amount: Not reported
Final penalty amount: Not reported
Paid penalty amount: Not reported

Regulation violated: SR - 351(10)(f) & 331(1)
Area of violation: Generators - Manifest
Date violation determined: 08/31/1993
Date achieved compliance: 10/20/1994
Violation lead agency: State
Enforcement action: WRITTEN INFORMAL
Enforcement action date: 11/04/1993
Enf. disposition status: Not reported
Enf. disp. status date: Not reported
Enforcement lead agency: State
Proposed penalty amount: Not reported
Final penalty amount: Not reported
Paid penalty amount: Not reported

Regulation violated: SR - 682
Area of violation: Generators - Pre-transport
Date violation determined: 08/31/1993
Date achieved compliance: 10/20/1994
Violation lead agency: State
Enforcement action: WRITTEN INFORMAL
Enforcement action date: 11/04/1993
Enf. disposition status: Not reported
Enf. disp. status date: Not reported
Enforcement lead agency: State
Proposed penalty amount: Not reported
Final penalty amount: Not reported
Paid penalty amount: Not reported

Regulation violated: SR - 353(4)
Area of violation: Generators - General
Date violation determined: 08/31/1993
Date achieved compliance: 10/20/1994
Violation lead agency: State
Enforcement action: WRITTEN INFORMAL
Enforcement action date: 11/04/1993
Enf. disposition status: Not reported
Enf. disp. status date: Not reported
Enforcement lead agency: State
Proposed penalty amount: Not reported

ESQUIRE CLEANERS (Continued) **1000425227**

Final penalty amount: Not reported
Paid penalty amount: Not reported

Evaluation Action Summary:

Evaluation date: 04/05/1994
Evaluation: FOCUSED COMPLIANCE INSPECTION
Area of violation: Generators - Pre-transport
Date achieved compliance: 10/20/1994
Evaluation lead agency: State

Evaluation date: 08/31/1993
Evaluation: COMPLIANCE EVALUATION INSPECTION ON-SITE
Area of violation: Generators - Manifest
Date achieved compliance: 10/20/1994
Evaluation lead agency: State

Evaluation date: 08/31/1993
Evaluation: COMPLIANCE EVALUATION INSPECTION ON-SITE
Area of violation: Generators - General
Date achieved compliance: 10/20/1994
Evaluation lead agency: State

Evaluation date: 08/31/1993
Evaluation: COMPLIANCE EVALUATION INSPECTION ON-SITE
Area of violation: Generators - Pre-transport
Date achieved compliance: 10/20/1994
Evaluation lead agency: State

FINDS:

Registry ID: 110003425419

Environmental Interest/Information System

RCRAInfo is a national information system that supports the Resource Conservation and Recovery Act (RCRA) program through the tracking of events and activities related to facilities that generate, transport, and treat, store, or dispose of hazardous waste. RCRAInfo allows RCRA program staff to track the notification, permit, compliance, and corrective action activities required under RCRA.

MA-EPICS - Massachussetts Environmental Protection Integrated Computer System

ECHO:

Envid: 1000425227
Registry ID: 110003425419
DFR URL: http://echo.epa.gov/detailed_facility_report?fid=110003425419

AP298 **LE MACK REALTY TRUST** **RGA HWS** **S115027655**
South **211 WEST MAIN ST** **N/A**
> 1 **AYER, MA**
1.257 mi.
6639 ft. **Site 7 of 12 in cluster AP**

Relative:
Lower

Actual:
230 ft.

RGA HWS:

2006	LE MACK REALTY TRUST	211 WEST MAIN ST
2005	LE MACK REALTY TRUST	211 WEST MAIN ST
2004	LE MACK REALTY TRUST	211 WEST MAIN ST
2003	LE MACK REALTY TRUST	211 WEST MAIN ST

AP299 **MOVIE RENTAL STORE** **RGA HWS** **S115031828**
South **211 WEST MAIN ST** **N/A**
> 1 **AYER, MA**
1.257 mi.
6639 ft. **Site 8 of 12 in cluster AP**

Relative:
Lower

Actual:
230 ft.

RGA HWS:

2012	MOVIE RENTAL STORE	211 WEST MAIN ST
2011	MOVIE RENTAL STORE	211 WEST MAIN ST
2010	MOVIE RENTAL STORE	211 WEST MAIN ST
2009	MOVIE RENTAL STORE	211 WEST MAIN ST
2008	MOVIE RENTAL STORE	211 WEST MAIN ST
2007	MOVIE RENTAL STORE	211 WEST MAIN ST
2006	MOVIE RENTAL STORE	211 WEST MAIN ST
2005	MOVIE RENTAL STORE	211 WEST MAIN ST
2004	MOVIE RENTAL STORE	211 WEST MAIN ST

AP300 **ESQUIRE CLEANERS** **SPILLS** **S101046598**
South **211 WEST MAIN ST.** **N/A**
> 1 **AYER, MA**
1.257 mi.
6639 ft. **Site 9 of 12 in cluster AP**

Relative:
Lower

Actual:
230 ft.

MA Spills:

Facility ID:	0000	Spill ID:	C93-0281
Staff Lead:	DUNNE, B	Date Entered:	Not reported
Last Entered:	19930608	First Response:	19930607
Spill Date:	Not reported	Spill Time:	Not reported
Report Date:	19930607	Report Time:	Not reported
Case Closed:	YES	Mat Type:	HAZARDOUS
Virgin Waste:	WASTE	Contam Soil:	Not reported
Env Impact:	SOIL	Other Impact:	Not reported
Material:	PERCHLOROETHYLENE	Other Material:	Not reported
Qty Reported:	UNKNOWN	Qty Actual:	UNKNOWN
Qty Reported:	GALLONS	Qty Actual:	GALLONS
CAS No:	00127-18-4	PCB Lev (ppm):	NONE
Source:	DRUM	Other Source:	Not reported
Incident:	DUMPING	Other Incdnt:	Not reported
Cleanup Type:	---	Contractor:	NOT USED
Referral:	NO	LUST Elig:	NO
Report Prep:	Not reported	Category:	Not reported
Notifier:	ANONYMOUS		
Notif Tel:	Not reported		
Days/Close:	0		

AP301 **FORMER DRY CLEANER** **RGA HWS** **S115021845**
South **211 WEST MAIN ST** **N/A**
> 1 **AYER, MA**
1.257 mi.
6639 ft. **Site 10 of 12 in cluster AP**

Relative:
Lower

Actual:
230 ft.

RGA HWS:

2012	FORMER DRY CLEANER	211 WEST MAIN ST
2011	FORMER DRY CLEANER	211 WEST MAIN ST
2010	FORMER DRY CLEANER	211 WEST MAIN ST
2009	FORMER DRY CLEANER	211 WEST MAIN ST
2008	FORMER DRY CLEANER	211 WEST MAIN ST

AO302 **LEAD** **S107273503**
SE **11 PLEASANT ST** **N/A**
> 1 **AYER, MA**
1.257 mi.
6639 ft. **Site 3 of 18 in cluster AO**

Relative:
Lower

Actual:
250 ft.

LEAD:

Community:	Ayer
Unit:	1
Inspector Name:	Joseph Cataldo
Inspector License Number:	3147
Activity Type:	INSPECT
Activity Date:	03/24/1999
Start Work Date:	Not reported
Activity Descriptions:	Comprehensive Initial Inspection
Outcomes:	Hazards Found

Community:	Ayer
Unit:	1
Inspector Name:	Joseph Cataldo
Inspector License Number:	3147
Activity Type:	INSPECT
Activity Date:	01/11/2000
Start Work Date:	Not reported
Activity Descriptions:	Reoccupancy Reinspection
Outcomes:	Passed

Community:	Ayer
Unit:	2
Inspector Name:	Joseph Cataldo
Inspector License Number:	3147
Activity Type:	INSPECT
Activity Date:	03/24/1999
Start Work Date:	Not reported
Activity Descriptions:	Comprehensive Initial Inspection
Outcomes:	Hazards Found

Community:	Ayer
Unit:	2FRO
Inspector Name:	Joseph Cataldo
Inspector License Number:	3147
Activity Type:	INSPECT
Activity Date:	03/24/1999
Start Work Date:	05/01/1999
Activity Descriptions:	Comprehensive Initial Inspection
Outcomes:	Hazards Found

(Continued) **S107273503**

Community:	Ayer
Unit:	2REA
Inspector Name:	Joseph Cataldo
Inspector License Number:	3147
Activity Type:	INSPECT
Activity Date:	03/24/1999
Start Work Date:	05/01/1999
Activity Descriptions:	Comprehensive Initial Inspection
Outcomes:	Hazards Found

Community:	Ayer
Unit:	2REA
Inspector Name:	Joseph Cataldo
Inspector License Number:	3147
Activity Type:	INSPECT
Activity Date:	01/11/2000
Start Work Date:	05/01/1999
Activity Descriptions:	Reoccupancy Reinspection
Outcomes:	Passed

AO303 **LEAD** **S113949661**
SE **11 PLEASANT ST** **N/A**
> 1 **AYER, MA**
1.257 mi.
6639 ft. **Site 4 of 18 in cluster AO**

Relative:
Lower

Actual:
250 ft.

LEAD:

Community:	Ayer
Unit:	2FRO
Inspector Name:	Daniel Miller
Inspector License Number:	1514
Activity Type:	COMPLIANCE
Activity Date:	01/11/2000
Start Work Date:	05/01/1999
Activity Descriptions:	Letter of Full Deleading Comp
Outcomes:	Issued

AO304 **LEAD** **S107309823**
SE **20 WASHINGTON ST** **N/A**
> 1 **AYER, MA 01432**
1.258 mi.
6642 ft. **Site 5 of 18 in cluster AO**

Relative:
Lower

Actual:
257 ft.

LEAD:

Community:	Ayer
Unit:	2
Inspector Name:	Raymond Descheneaux
Inspector License Number:	1758
Activity Type:	INSPECT
Activity Date:	08/30/2004
Start Work Date:	Not reported
Activity Descriptions:	Comprehensive Initial Inspection
Outcomes:	Hazards Found

Community:	Ayer
Unit:	3

(Continued) **S107309823**

Inspector Name:	Raymond Descheneaux
Inspector License Number:	1758
Activity Type:	INSPECT
Activity Date:	08/30/2004
Start Work Date:	Not reported
Activity Descriptions:	Comprehensive Initial Inspection
Outcomes:	Hazards Found

AO305 **LEAD** **S113959312**
SE **20 WASHINGTON ST** **N/A**
> 1 **AYER, MA**
1.258 mi.
6642 ft. **Site 6 of 18 in cluster AO**

Relative:
Lower

Actual:
257 ft.

LEAD:

Community:	Ayer
Unit:	1
Inspector Name:	Not reported
Inspector License Number:	Not reported
Activity Type:	INSPECT
Activity Date:	09/27/2002
Start Work Date:	11/05/2002
Activity Descriptions:	Comprehensive Initial Inspection
Outcomes:	Completed - Contact CLPPP for more information

Community:	Ayer
Unit:	1
Inspector Name:	Not reported
Inspector License Number:	Not reported
Activity Type:	INSPECT
Activity Date:	01/10/2003
Start Work Date:	11/05/2002
Activity Descriptions:	Reoccupancy Reinspection
Outcomes:	Issued

Community:	Ayer
Unit:	1
Inspector Name:	Linda Dube
Inspector License Number:	1978
Activity Type:	INSPECT
Activity Date:	02/13/2003
Start Work Date:	11/05/2002
Activity Descriptions:	Final Deleading Reinspection
Outcomes:	Passed

Community:	Ayer
Unit:	1
Inspector Name:	Linda Dube
Inspector License Number:	1978
Activity Type:	COMPLIANCE
Activity Date:	02/13/2003
Start Work Date:	11/05/2002
Activity Descriptions:	Letter of Full Deleading Comp
Outcomes:	Issued

AO306 **LEAD** **S107374147**
SE **6 WILLIAMS ST** **N/A**
> 1 **AYER, MA 01432**
1.263 mi.
6666 ft. **Site 7 of 18 in cluster AO**

Relative:
Higher

Actual:
280 ft.

LEAD:

Community:	Ayer
Unit:	Not reported
Inspector Name:	Mitch Dante
Inspector License Number:	1144
Activity Type:	INSPECT
Activity Date:	03/01/1994
Start Work Date:	Not reported
Activity Descriptions:	Comprehensive Initial Inspection
Outcomes:	Hazards Found

AO307 **LEAD** **S107312784**
SE **21 WASHINGTON ST** **N/A**
> 1 **AYER, MA**
1.265 mi.
6680 ft. **Site 8 of 18 in cluster AO**

Relative:
Lower

Actual:
262 ft.

LEAD:

Community:	Ayer
Unit:	Not reported
Inspector Name:	Greg Galeota
Inspector License Number:	1594
Activity Type:	INSPECT
Activity Date:	11/20/1995
Start Work Date:	Not reported
Activity Descriptions:	Comprehensive Initial Inspection
Outcomes:	Hazards Found

Community:	Ayer
Unit:	Not reported
Inspector Name:	Greg Galeota
Inspector License Number:	1594
Activity Type:	INSPECT
Activity Date:	01/11/1996
Start Work Date:	Not reported
Activity Descriptions:	Reoccupancy Reinspection
Outcomes:	Passed

Community:	Ayer
Unit:	Not reported
Inspector Name:	Greg Galeota
Inspector License Number:	1594
Activity Type:	COMPLIANCE
Activity Date:	02/28/1996
Start Work Date:	Not reported
Activity Descriptions:	Letter of Full Deleading Comp
Outcomes:	Issued

AO308 **LEAD** **S113958209**
SE **23 WASHINGTON ST** **N/A**
> 1 **AYER, MA**
1.266 mi.
6682 ft. **Site 9 of 18 in cluster AO**

Relative:
Higher

Actual:
268 ft.

LEAD:

Community:	Ayer
Unit:	1
Inspector Name:	Dennis Daly
Inspector License Number:	1908
Activity Type:	INSPECT
Activity Date:	09/19/1994
Start Work Date:	Not reported
Activity Descriptions:	Comprehensive Initial Inspection
Outcomes:	Hazards Found

Community:	Ayer
Unit:	1
Inspector Name:	Dennis Daly
Inspector License Number:	1908
Activity Type:	COMPLIANCE
Activity Date:	09/19/1994
Start Work Date:	Not reported
Activity Descriptions:	Letter of Full Initial Insp Comp
Outcomes:	Issued

Community:	Ayer
Unit:	2
Inspector Name:	Dennis Daly
Inspector License Number:	1908
Activity Type:	INSPECT
Activity Date:	09/19/1994
Start Work Date:	Not reported
Activity Descriptions:	Comprehensive Initial Inspection
Outcomes:	Hazards Found

Community:	Ayer
Unit:	2
Inspector Name:	Dennis Daly
Inspector License Number:	1908
Activity Type:	COMPLIANCE
Activity Date:	09/19/1994
Start Work Date:	Not reported
Activity Descriptions:	Letter of Full Initial Insp Comp
Outcomes:	Issued

Community:	Ayer
Unit:	5
Inspector Name:	Dennis Daly
Inspector License Number:	1908
Activity Type:	INSPECT
Activity Date:	09/19/1994
Start Work Date:	Not reported
Activity Descriptions:	Comprehensive Initial Inspection
Outcomes:	Hazards Found

Community:	Ayer
Unit:	5

(Continued) **S113958209**

Inspector Name: Dennis Daly
Inspector License Number: 1908
Activity Type: COMPLIANCE
Activity Date: 09/19/1994
Start Work Date: Not reported
Activity Descriptions: Letter of Full Initial Insp Comp
Outcomes: Issued

AO309 **LEAD** **S107317843**
SE **23 WASHINGTON ST** **N/A**
> 1 **AYER, MA**
1.266 mi.
6682 ft. **Site 10 of 18 in cluster AO**

Relative:
Higher

Actual:
268 ft.

LEAD:
Community: Ayer
Unit: 1
Inspector Name: Raymond Descheneaux
Inspector License Number: 1758
Activity Type: INSPECT
Activity Date: 09/13/1995
Start Work Date: Not reported
Activity Descriptions: Comprehensive Initial Inspection
Outcomes: Hazards Found

Community: Ayer
Unit: 2
Inspector Name: Raymond Descheneaux
Inspector License Number: 1758
Activity Type: INSPECT
Activity Date: 09/13/1995
Start Work Date: Not reported
Activity Descriptions: Comprehensive Initial Inspection
Outcomes: Hazards Found

Community: Ayer
Unit: 3
Inspector Name: Raymond Descheneaux
Inspector License Number: 1758
Activity Type: INSPECT
Activity Date: 09/13/1995
Start Work Date: Not reported
Activity Descriptions: Comprehensive Initial Inspection
Outcomes: Hazards Found

Community: Ayer
Unit: 4
Inspector Name: Raymond Descheneaux
Inspector License Number: 1758
Activity Type: INSPECT
Activity Date: 09/13/1995
Start Work Date: Not reported
Activity Descriptions: Comprehensive Initial Inspection
Outcomes: Hazards Found

Community: Ayer
Unit: 5
Inspector Name: Raymond Descheneaux

(Continued) **S107317843**

Inspector License Number: 1758
Activity Type: INSPECT
Activity Date: 09/13/1995
Start Work Date: Not reported
Activity Descriptions: Comprehensive Initial Inspection
Outcomes: Hazards Found

AO310 **LEAD** **S113965479**
SE **23 WASHINGTON ST** **N/A**
> 1 **AYER, MA**
1.266 mi.
6682 ft. **Site 11 of 18 in cluster AO**

Relative:
Higher

Actual:
268 ft.

LEAD:
Community: Ayer
Unit: 1
Inspector Name: Bernard Sullivan
Inspector License Number: 2176
Activity Type: INSPECT
Activity Date: 05/02/1994
Start Work Date: Not reported
Activity Descriptions: Determination
Outcomes: Hazards Found

AQ311 **LEAD** **S108720480**
SE **7 HIGLAND AVE** **N/A**
> 1 **AYER, MA 01432**
1.267 mi.
6689 ft. **Site 1 of 5 in cluster AQ**

Relative:
Higher

Actual:
314 ft.

LEAD:
Community: Ayer
Unit: Not reported
Inspector Name: Christine Caulfield
Inspector License Number: 1950
Activity Type: INSPECT
Activity Date: 08/02/2005
Start Work Date: Not reported
Activity Descriptions: Comprehensive Initial Inspection
Outcomes: Hazards Found

AL312 **LEAD** **S107291339**
SE **15 NASHUA ST** **N/A**
> 1 **AYER, MA**
1.267 mi.
6692 ft. **Site 9 of 10 in cluster AL**

Relative:
Higher

Actual:
311 ft.

LEAD:
Community: Ayer
Unit: 3
Inspector Name: Greg Galeota
Inspector License Number: 1594
Activity Type: INSPECT
Activity Date: 10/08/1993
Start Work Date: Not reported

(Continued) **S107291339**

Activity Descriptions: Comprehensive Initial Inspection
Outcomes: Hazards Found

AL313 **LEAD** **S113967748**
SE **15 NASHUA ST** **N/A**
> 1 **AYER, MA**
1.267 mi.
6692 ft. **Site 10 of 10 in cluster AL**

Relative:
Higher

Actual:
311 ft.

LEAD:
Community: Ayer
Unit: 1
Inspector Name: Judith Giorgio
Inspector License Number: 2346
Activity Type: INSPECT
Activity Date: 07/29/1994
Start Work Date: Not reported
Activity Descriptions: Determination
Outcomes: Hazards Found

AM314 **LEAD** **S113413163**
SE **49 MAIN ST** **N/A**
> 1 **AYER, MA 01432**
1.273 mi.
6719 ft. **Site 18 of 18 in cluster AM**

Relative:
Lower

Actual:
237 ft.

LEAD:
Community: Ayer
Unit: 1
Inspector Name: Christine Caulfield
Inspector License Number: 1950
Activity Type: INSPECT
Activity Date: 12/17/2012
Start Work Date: Not reported
Activity Descriptions: Comprehensive Initial Inspection
Outcomes: No Hazards Found

Community: Ayer
Unit: 1
Inspector Name: Christine Caulfield
Inspector License Number: 1950
Activity Type: COMPLIANCE
Activity Date: 12/17/2012
Start Work Date: Not reported
Activity Descriptions: Letter of Full Initial Insp Comp
Outcomes: Issued

Community: Ayer
Unit: 2
Inspector Name: Christine Caulfield
Inspector License Number: 1950
Activity Type: INSPECT
Activity Date: 12/17/2012
Start Work Date: Not reported
Activity Descriptions: Comprehensive Initial Inspection
Outcomes: No Hazards Found

(Continued) **S113413163**

Community:	Ayer
Unit:	2
Inspector Name:	Christine Caulfield
Inspector License Number:	1950
Activity Type:	COMPLIANCE
Activity Date:	12/17/2012
Start Work Date:	Not reported
Activity Descriptions:	Letter of Full Initial Insp Comp
Outcomes:	Issued

Community:	Ayer
Unit:	3
Inspector Name:	Christine Caulfield
Inspector License Number:	1950
Activity Type:	INSPECT
Activity Date:	12/17/2012
Start Work Date:	Not reported
Activity Descriptions:	Comprehensive Initial Inspection
Outcomes:	No Hazards Found

Community:	Ayer
Unit:	3
Inspector Name:	Christine Caulfield
Inspector License Number:	1950
Activity Type:	COMPLIANCE
Activity Date:	12/17/2012
Start Work Date:	Not reported
Activity Descriptions:	Letter of Full Initial Insp Comp
Outcomes:	Issued

Community:	Ayer
Unit:	4
Inspector Name:	Christine Caulfield
Inspector License Number:	1950
Activity Type:	INSPECT
Activity Date:	12/17/2012
Start Work Date:	Not reported
Activity Descriptions:	Comprehensive Initial Inspection
Outcomes:	No Hazards Found

Community:	Ayer
Unit:	4
Inspector Name:	Christine Caulfield
Inspector License Number:	1950
Activity Type:	COMPLIANCE
Activity Date:	12/17/2012
Start Work Date:	Not reported
Activity Descriptions:	Letter of Full Initial Insp Comp
Outcomes:	Issued

Community:	Ayer
Unit:	5
Inspector Name:	Christine Caulfield
Inspector License Number:	1950
Activity Type:	INSPECT
Activity Date:	12/17/2012
Start Work Date:	Not reported

(Continued) **S113413163**

Activity Descriptions:	Comprehensive Initial Inspection
Outcomes:	No Hazards Found
Community:	Ayer
Unit:	5
Inspector Name:	Christine Caulfield
Inspector License Number:	1950
Activity Type:	COMPLIANCE
Activity Date:	12/17/2012
Start Work Date:	Not reported
Activity Descriptions:	Letter of Full Initial Insp Comp
Outcomes:	Issued

Click this hyperlink while viewing on your computer to access
2 additional MA LEAD: record(s) in the EDR Site Report.

AQ315 **LEAD** **S107397330**
SE **9 NASHUA ST** **N/A**
> 1 **AYER, MA 01432**
1.281 mi.
6764 ft. **Site 2 of 5 in cluster AQ**

Relative:
Higher

Actual:
305 ft.

LEAD:

Community:	Ayer
Unit:	2
Inspector Name:	Raymond Descheneaux
Inspector License Number:	1758
Activity Type:	INSPECT
Activity Date:	05/13/2005
Start Work Date:	08/09/2005
Activity Descriptions:	Comprehensive Initial Inspection
Outcomes:	Hazards Found
Community:	Ayer
Unit:	2
Inspector Name:	Raymond Descheneaux
Inspector License Number:	1758
Activity Type:	INSPECT
Activity Date:	10/07/2005
Start Work Date:	08/09/2005
Activity Descriptions:	Final Deleading Reinspection
Outcomes:	Passed
Community:	Ayer
Unit:	2
Inspector Name:	Raymond Descheneaux
Inspector License Number:	1758
Activity Type:	COMPLIANCE
Activity Date:	10/07/2005
Start Work Date:	08/09/2005
Activity Descriptions:	Letter of Full Deleading Comp
Outcomes:	Issued

AQ316 **LEAD** **S113959461**
SE **9 NASHUA ST** **N/A**
> 1 **AYER, MA 01432**
1.281 mi.
6764 ft. **Site 3 of 5 in cluster AQ**

Relative:
Higher

Actual:
305 ft.

LEAD:

Community:	Ayer
Unit:	2
Inspector Name:	Linda Dube
Inspector License Number:	1978
Activity Type:	INSPECT
Activity Date:	04/29/2005
Start Work Date:	08/09/2005
Activity Descriptions:	Determination
Outcomes:	Hazards Found

---

317 **RESIDENCE - SMIGELSKI** **SHWS** **S109489784**
ENE **491 FARMERS ROW** **LAST** **N/A**
> 1 **GROTON, MA** **RELEASE**
1.288 mi.
6801 ft.

Relative:
Higher

Actual:
273 ft.

SHWS:

Release Tracking Number/Current Status:	2-0017370 / RAO
Release Town:	GROTON
Notification Date:	12/28/2008
Category:	TWO HR
Associated ID:	Not reported
Current Status:	**Response Action Outcome**
Status Date:	01/06/2014
Phase:	PHASE IV
Response Action Outcome:	A2 - A permanent solution has been achieved. Contamination has not been reduced to background.
Oil Or Haz Material:	Oil
Location Type:	RESIDNTIAL
Source:	AST
Source:	FUELTANK

Click here to access the MA DEP site for this facility:

Chemicals:

Chemical:	#2 FUEL OIL
Quantity:	200 gallons

Actions:

Action Type:	Phase 3
Action Status:	Completion Statement Received
Action Date:	1/19/2012
Response Action Outcome:	A permanent solution has been achieved. Contamination has not been reduced to background.
Action Type:	Immediate Response Action
Action Status:	Status or Interim Report Received
Action Date:	1/19/2012
Response Action Outcome:	A permanent solution has been achieved. Contamination has not been reduced to background.
Action Type:	Phase 2

RESIDENCE - SMIGELSKI (Continued) **S109489784**

Action Status: Completion Statement Received
Action Date: 1/19/2012
Response Action Outcome: A permanent solution has been achieved. Contamination has not been reduced to background.

Action Type: Tier Classification
Action Status: Level I - Technical Screen Audit
Action Date: 1/21/2010
Response Action Outcome: A permanent solution has been achieved. Contamination has not been reduced to background.

Action Type: Immediate Response Action
Action Status: Completion Statement Received
Action Date: 1/6/2014
Response Action Outcome: A permanent solution has been achieved. Contamination has not been reduced to background.

Action Type: Response Action Outcome - RAO
Action Status: RAO Statement Received
Action Date: 1/6/2014
Response Action Outcome: A permanent solution has been achieved. Contamination has not been reduced to background.

Action Type: A Notice sent to a Potentially Responsible Party (PRP)
Action Status: A MassDEP piece of correspondence was issued (approvals, NORs, etc.
Action Date: 1/9/2009
Response Action Outcome: A permanent solution has been achieved. Contamination has not been reduced to background.

Action Type: A Notice sent to a Potentially Responsible Party (PRP)
Action Status: ALSENT
Action Date: 10/14/2009
Response Action Outcome: A permanent solution has been achieved. Contamination has not been reduced to background.

Action Type: Immediate Response Action
Action Status: Status or Interim Report Received
Action Date: 11/1/2012
Response Action Outcome: A permanent solution has been achieved. Contamination has not been reduced to background.

Action Type: Immediate Response Action
Action Status: Status or Interim Report Received
Action Date: 11/30/2009
Response Action Outcome: A permanent solution has been achieved. Contamination has not been reduced to background.

Action Type: Immediate Response Action
Action Status: Oral Approval of Plan or Action
Action Date: 12/28/2008
Response Action Outcome: A permanent solution has been achieved. Contamination has not been reduced to background.

Action Type: Release Disposition
Action Status: Reportable Release under MGL 21E
Action Date: 12/28/2008
Response Action Outcome: A permanent solution has been achieved. Contamination has not been

RESIDENCE - SMIGELSKI (Continued) **S109489784**

reduced to background.

Action Type: RLFA
Action Status: FOLOFF
Action Date: 12/29/2008
Response Action Outcome: A permanent solution has been achieved. Contamination has not been reduced to background.

Action Type: RLFA
Action Status: FLDD1U
Action Date: 12/29/2008
Response Action Outcome: A permanent solution has been achieved. Contamination has not been reduced to background.

Action Type: Phase 1
Action Status: Completion Statement Received
Action Date: 12/29/2009
Response Action Outcome: A permanent solution has been achieved. Contamination has not been reduced to background.

Action Type: Tier Classification
Action Status: Tier 2 Classification
Action Date: 12/29/2009
Response Action Outcome: A permanent solution has been achieved. Contamination has not been reduced to background.

Action Type: Phase 2
Action Status: Scope of Work Received
Action Date: 12/29/2009
Response Action Outcome: A permanent solution has been achieved. Contamination has not been reduced to background.

Action Type: Tier Classification
Action Status: Transmittal, Notice, or Notification Received
Action Date: 12/29/2009
Response Action Outcome: A permanent solution has been achieved. Contamination has not been reduced to background.

Action Type: RLFA
Action Status: FOLOFF
Action Date: 12/30/2008
Response Action Outcome: A permanent solution has been achieved. Contamination has not been reduced to background.

Action Type: Immediate Response Action
Action Status: Status or Interim Report Received
Action Date: 12/6/2010
Response Action Outcome: A permanent solution has been achieved. Contamination has not been reduced to background.

Action Type: Immediate Response Action
Action Status: Level I - Technical Screen Audit
Action Date: 12/7/2009
Response Action Outcome: A permanent solution has been achieved. Contamination has not been reduced to background.

Action Type: Immediate Response Action

RESIDENCE - SMIGELSKI (Continued) **S109489784**

Action Status: Level I - Technical Screen Audit
Action Date: 2/11/2014
Response Action Outcome: A permanent solution has been achieved. Contamination has not been reduced to background.

Action Type: RNF
Action Status: Reportable Release under MGL 21E
Action Date: 2/27/2009
Response Action Outcome: A permanent solution has been achieved. Contamination has not been reduced to background.

Action Type: Immediate Response Action
Action Status: Written Plan Received
Action Date: 2/27/2009
Response Action Outcome: A permanent solution has been achieved. Contamination has not been reduced to background.

Action Type: Immediate Response Action
Action Status: Status or Interim Report Received
Action Date: 5/1/2009
Response Action Outcome: A permanent solution has been achieved. Contamination has not been reduced to background.

Action Type: Immediate Response Action
Action Status: Status or Interim Report Received
Action Date: 5/14/2010
Response Action Outcome: A permanent solution has been achieved. Contamination has not been reduced to background.

Action Type: Immediate Response Action
Action Status: Level I - Technical Screen Audit
Action Date: 5/25/2010
Response Action Outcome: A permanent solution has been achieved. Contamination has not been reduced to background.

Action Type: Immediate Response Action
Action Status: Status or Interim Report Received
Action Date: 8/5/2013
Response Action Outcome: A permanent solution has been achieved. Contamination has not been reduced to background.

LAST:
Release Tracking Number/Current Status: 2-0017370 / RAO
Source Type: AST
Release Town: GROTON
Notification Date: 12/28/2008
Category: TWO HR
Associated ID: Not reported
Status Date: 01/06/2014
Phase: PHASE IV
Response Action Outcome: A2 - A permanent solution has been achieved. Contamination has not been reduced to background.
Oil Or Haz Material: Oil

Chemicals:
Chemical: #2 FUEL OIL

RESIDENCE - SMIGELSKI (Continued) **S109489784**

Quantity: 200 gallons
Location Type: RESIDNTIAL
Source: AST
Source: FUELTANK

Actions:

Action Type: Phase 3
Action Status: Completion Statement Received
Action Date: 1/19/2012
Response Action Outcome: A permanent solution has been achieved. Contamination has not been reduced to background.

Action Type: Immediate Response Action
Action Status: Status or Interim Report Received
Action Date: 1/19/2012
Response Action Outcome: A permanent solution has been achieved. Contamination has not been reduced to background.

Action Type: Phase 2
Action Status: Completion Statement Received
Action Date: 1/19/2012
Response Action Outcome: A permanent solution has been achieved. Contamination has not been reduced to background.

Action Type: Tier Classification
Action Status: Level I - Technical Screen Audit
Action Date: 1/21/2010
Response Action Outcome: A permanent solution has been achieved. Contamination has not been reduced to background.

Action Type: Immediate Response Action
Action Status: Completion Statement Received
Action Date: 1/6/2014
Response Action Outcome: A permanent solution has been achieved. Contamination has not been reduced to background.

Action Type: Response Action Outcome - RAO
Action Status: RAO Statement Received
Action Date: 1/6/2014
Response Action Outcome: A permanent solution has been achieved. Contamination has not been reduced to background.

Action Type: A Notice sent to a Potentially Responsible Party (PRP)
Action Status: A MassDEP piece of correspondence was issued (approvals, NORs, etc.
Action Date: 1/9/2009
Response Action Outcome: A permanent solution has been achieved. Contamination has not been reduced to background.

Action Type: A Notice sent to a Potentially Responsible Party (PRP)
Action Status: ALSENT
Action Date: 10/14/2009
Response Action Outcome: A permanent solution has been achieved. Contamination has not been reduced to background.

Action Type: Immediate Response Action
Action Status: Status or Interim Report Received
Action Date: 11/1/2012
Response Action Outcome: A permanent solution has been achieved. Contamination has not been

RESIDENCE - SMIGELSKI (Continued) **S109489784**

reduced to background.

Action Type: Immediate Response Action
Action Status: Status or Interim Report Received
Action Date: 11/30/2009
Response Action Outcome: A permanent solution has been achieved. Contamination has not been reduced to background.

Action Type: Immediate Response Action
Action Status: Oral Approval of Plan or Action
Action Date: 12/28/2008
Response Action Outcome: A permanent solution has been achieved. Contamination has not been reduced to background.

Action Type: Release Disposition
Action Status: Reportable Release under MGL 21E
Action Date: 12/28/2008
Response Action Outcome: A permanent solution has been achieved. Contamination has not been reduced to background.

Action Type: RLFA
Action Status: FOLOFF
Action Date: 12/29/2008
Response Action Outcome: A permanent solution has been achieved. Contamination has not been reduced to background.

Action Type: RLFA
Action Status: FLDD1U
Action Date: 12/29/2008
Response Action Outcome: A permanent solution has been achieved. Contamination has not been reduced to background.

Action Type: Phase 1
Action Status: Completion Statement Received
Action Date: 12/29/2009
Response Action Outcome: A permanent solution has been achieved. Contamination has not been reduced to background.

Action Type: Tier Classification
Action Status: Tier 2 Classification
Action Date: 12/29/2009
Response Action Outcome: A permanent solution has been achieved. Contamination has not been reduced to background.

Action Type: Phase 2
Action Status: Scope of Work Received
Action Date: 12/29/2009
Response Action Outcome: A permanent solution has been achieved. Contamination has not been reduced to background.

Action Type: Tier Classification
Action Status: Transmittal, Notice, or Notification Received
Action Date: 12/29/2009
Response Action Outcome: A permanent solution has been achieved. Contamination has not been reduced to background.

Action Type: RLFA

RESIDENCE - SMIGELSKI (Continued) **S109489784**

Action Status: FOLOFF
Action Date: 12/30/2008
Response Action Outcome: A permanent solution has been achieved. Contamination has not been reduced to background.

Action Type: Immediate Response Action
Action Status: Status or Interim Report Received
Action Date: 12/6/2010
Response Action Outcome: A permanent solution has been achieved. Contamination has not been reduced to background.

Action Type: Immediate Response Action
Action Status: Level I - Technical Screen Audit
Action Date: 12/7/2009
Response Action Outcome: A permanent solution has been achieved. Contamination has not been reduced to background.

Action Type: Immediate Response Action
Action Status: Level I - Technical Screen Audit
Action Date: 2/11/2014
Response Action Outcome: A permanent solution has been achieved. Contamination has not been reduced to background.

Action Type: RNF
Action Status: Reportable Release under MGL 21E
Action Date: 2/27/2009
Response Action Outcome: A permanent solution has been achieved. Contamination has not been reduced to background.

Action Type: Immediate Response Action
Action Status: Written Plan Received
Action Date: 2/27/2009
Response Action Outcome: A permanent solution has been achieved. Contamination has not been reduced to background.

Action Type: Immediate Response Action
Action Status: Status or Interim Report Received
Action Date: 5/1/2009
Response Action Outcome: A permanent solution has been achieved. Contamination has not been reduced to background.

Action Type: Immediate Response Action
Action Status: Status or Interim Report Received
Action Date: 5/14/2010
Response Action Outcome: A permanent solution has been achieved. Contamination has not been reduced to background.

Action Type: Immediate Response Action
Action Status: Level I - Technical Screen Audit
Action Date: 5/25/2010
Response Action Outcome: A permanent solution has been achieved. Contamination has not been reduced to background.

Action Type: Immediate Response Action
Action Status: Status or Interim Report Received
Action Date: 8/5/2013
Response Action Outcome: A permanent solution has been achieved. Contamination has not been

RESIDENCE - SMIGELSKI (Continued) **S109489784**

reduced to background.

Release:

Release Tracking Number/Current Status:	2-0017370 / RAO
Primary ID:	Not reported
Official City:	GROTON
Notification:	12/28/2008
Category:	TWO HR
Status Date:	01/06/2014
Phase:	PHASE IV
Response Action Outcome:	A2 - A permanent solution has been achieved. Contamination has not been reduced to background.
Oil / Haz Material Type:	Oil

Click here to access the MA DEP site for this facility:

AR318 **LEAD** **S107265608**
SE **1 NASHUA ST** **N/A**
> 1 **AYER, MA**
1.292 mi.
6822 ft. **Site 1 of 7 in cluster AR**

Relative:
Higher

Actual:
295 ft.

LEAD:

Community:	Ayer
Unit:	2
Inspector Name:	Bernard Sullivan
Inspector License Number:	2176
Activity Type:	INSPECT
Activity Date:	10/21/1992
Start Work Date:	Not reported
Activity Descriptions:	Determination
Outcomes:	Hazards Found

AS319 **AYER SPORTS AND SCREENING** **FINDS** **1009437638**
SE **38 MAIN ST** **ECHO** **N/A**
> 1 **AYER, MA 01432**
1.294 mi.
6831 ft. **Site 1 of 6 in cluster AS**

Relative:
Lower

Actual:
236 ft.

FINDS:

Registry ID: 110024368496

Environmental Interest/Information System
MA-EPICS - Massachussetts Environmental Protection Integrated Computer System

ECHO:

Envid:	1009437638
Registry ID:	110024368496
DFR URL:	http://echo.epa.gov/detailed_facility_report?fid=110024368496

AP320 **EDR Hist Auto** **1015302407**
South **200 W MAIN ST** **N/A**
> 1 **AYER, MA 01432**
1.295 mi.
6837 ft. **Site 11 of 12 in cluster AP**

Relative:
Lower

Actual:
234 ft.

EDR Historical Auto Stations:

Name:	RICHARDS AUTO SALES
Year:	2001
Address:	200 W MAIN ST

AP321 **RICHARD AND BETTY SLARSKEY** **UST** **U001008867**
South **200 W MAIN ST** **Financial Assurance** **N/A**
> 1 **AYER, MA 01432**
1.295 mi.
6837 ft. **Site 12 of 12 in cluster AP**

Relative:
Lower

Actual:
234 ft.

UST:

Facility:

Facility ID:	40242
Owner Id:	8008
Owner:	RICHARD AND BETTY SLARSKEY
Owner Address:	87 SANDY POND RD
Owner City,St,Zip:	AYER, MA 01432
Telephone:	Not reported
Description:	Not reported
Facility address 2:	Not reported
Owner address 2:	Not reported
Latitude:	42.55499
Longitude:	-71.60440
Contact name:	Not reported
Contact address1:	Not reported
Contact address2:	Not reported
Contact city:	Not reported
Contact state:	Not reported
Contact zip:	Not reported
Contact email:	Not reported
Update:	2005-11-10 00:00:00
Update by:	Not reported
Fac status:	CLOSED

Tank ID:	1
Tank Status:	**Tank Removed**
Status Date:	09/27/1994
Date Installed:	01/01/1962
Capacity:	2000.00000
Contents:	Unregulate
Tank Usage:	Not reported
Tank Leak Detection:	Not reported
Pipe Leak Detection:	Not reported
Latitude:	Not reported
Longitude:	Not reported
Tank construct:	Not reported
Pipe construct:	Not reported
Ptype:	Not reported
Number of compartment:	Not reported
Pipe install date:	Not reported
Pipe leak install date:	Not reported

RICHARD AND BETTY SLARSKEY (Continued) **U001008867**

Submersible sump: N
Submersible sump install date: Not reported
Turbine sump: N
Turbine sump sensor: N
Intermediate sump: N
Intermediate sump sensor: N
Spill bucket installed date: Not reported
Spill bucket sensor: N
Overfill protect install: Not reported
Overfill protect type: Not reported
Automatic line leak detect: Not reported
Tank corrosion type: Not reported
Leak corrosion type: Not reported

Tank ID: 2
Tank Status: Tank Removed
Status Date: 09/28/1994
Date Installed: 01/01/1962
Capacity: 2000.00000
Contents: Unregulate
Tank Usage: Not reported
Tank Leak Detection: Not reported
Pipe Leak Detection: Not reported
Latitude: Not reported
Longitude: Not reported
Tank construct: Not reported
Pipe construct: Not reported
Ptype: Not reported
Number of compartment: Not reported
Pipe install date: Not reported
Pipe leak install date: Not reported
Submersible sump: N
Submersible sump install date: Not reported
Turbine sump: N
Turbine sump sensor: N
Intermediate sump: N
Intermediate sump sensor: N
Spill bucket installed date: Not reported
Spill bucket sensor: N
Overfill protect install: Not reported
Overfill protect type: Not reported
Automatic line leak detect: Not reported
Tank corrosion type: Not reported
Leak corrosion type: Not reported

Tank ID: 4
Tank Status: Tank Removed
Status Date: 09/28/1994
Date Installed: 01/01/1962
Capacity: 3000.00000
Contents: Unregulate
Tank Usage: Not reported
Tank Leak Detection: Not reported
Pipe Leak Detection: Not reported
Latitude: Not reported

RICHARD AND BETTY SLARSKEY (Continued) **U001008867**

Longitude: Not reported
Tank construct: Not reported
Pipe construct: Not reported
Ptype: Not reported
Number of compartment: Not reported
Pipe install date: Not reported
Pipe leak install date: Not reported
Submersible sump: N
Submersible sump install date: Not reported
Turbine sump: N
Turbine sump sensor: N
Intermediate sump: N
Intermediate sump sensor: N
Spill bucket installed date: Not reported
Spill bucket sensor: N
Overfill protect install: Not reported
Overfill protect type: Not reported
Automatic line leak detect: Not reported
Tank corrosion type: Not reported
Leak corrosion type: Not reported

Tank ID: 5
Tank Status: Tank Removed
Status Date: 09/27/1994
Date Installed: 01/01/1962
Capacity: 3000.00000
Contents: Unregulate
Tank Usage: Not reported
Tank Leak Detection: Not reported
Pipe Leak Detection: Not reported
Latitude: Not reported
Longitude: Not reported
Tank construct: Not reported
Pipe construct: Not reported
Ptype: Not reported
Number of compartment: Not reported
Pipe install date: Not reported
Pipe leak install date: Not reported
Submersible sump: N
Submersible sump install date: Not reported
Turbine sump: N
Turbine sump sensor: N
Intermediate sump: N
Intermediate sump sensor: N
Spill bucket installed date: Not reported
Spill bucket sensor: N
Overfill protect install: Not reported
Overfill protect type: Not reported
Automatic line leak detect: Not reported
Tank corrosion type: Not reported
Leak corrosion type: Not reported

MA Financial Assurance 2:
Facility Id: 40242
Description: Other
Work Phone: (617) 772-2806

AO322 **LEAD** **S107398073**
SE **9-11 WASHINGTON ST** **N/A**
> 1 **AYER, MA**
1.295 mi.
6839 ft. **Site 12 of 18 in cluster AO**

Relative:
Lower

Actual:
245 ft.

LEAD:

Community:	Ayer
Unit:	6
Inspector Name:	Bernard Sullivan
Inspector License Number:	2176
Activity Type:	INSPECT
Activity Date:	01/27/1994
Start Work Date:	Not reported
Activity Descriptions:	Determination
Outcomes:	Hazards Found

AT323 **LEAD** **S110668960**
ESE **95 WASHINGTON ST** **N/A**
> 1 **AYER, MA 01432**
1.301 mi.
6868 ft. **Site 1 of 4 in cluster AT**

Relative:
Higher

Actual:
345 ft.

LEAD:

Community:	Ayer
Unit:	Not reported
Inspector Name:	Christine Caulfield
Inspector License Number:	1950
Activity Type:	INSPECT
Activity Date:	12/06/2010
Start Work Date:	Not reported
Activity Descriptions:	Comprehensive Initial Inspection
Outcomes:	Hazards Found

AU324 **DEVENS MASS DEVELOPMENT-MACPHERSON WELL TREATMENT PLANT** **ECHO** **1017613866**
SSW **44 MACPHERSON RD** **N/A**
> 1 **DEVENS, MA 01434**
1.315 mi.
6943 ft. **Site 1 of 2 in cluster AU**

Relative:
Lower

Actual:
210 ft.

ECHO:

Envid:	1017613866
Registry ID:	110050704804
DFR URL:	http://echo.epa.gov/detailed_facility_report?fid=110050704804

AU325 **DEVENS MASS DEVELOPMENT-MACPHERSON WELL TREATMENT PLANT** **FINDS** **1017116616**
SSW **44 MACPHERSON RD** **N/A**
> 1 **DEVENS, MA 01434**
1.315 mi.
6943 ft. **Site 2 of 2 in cluster AU**

Relative:
Lower

Actual:
210 ft.

FINDS:

Registry ID: 110050704804

Environmental Interest/Information System
WATER TREATMENT PLANT

AQ326 **LEAD** **S107390009**
SE **8 HOMES ST** **N/A**
> 1 **AYER, MA**
1.323 mi.
6983 ft. **Site 4 of 5 in cluster AQ**

Relative:
Higher

Actual:
319 ft.

LEAD:

Community:	Ayer
Unit:	1
Inspector Name:	Christine Caulfield
Inspector License Number:	1950
Activity Type:	INSPECT
Activity Date:	09/06/1995
Start Work Date:	02/05/1996
Activity Descriptions:	Comprehensive Initial Inspection
Outcomes:	Completed - Contact CLPPP for more information

Community:	Ayer
Unit:	2
Inspector Name:	Christine Caulfield
Inspector License Number:	1950
Activity Type:	INSPECT
Activity Date:	09/06/1995
Start Work Date:	02/05/1996
Activity Descriptions:	Comprehensive Initial Inspection
Outcomes:	Completed - Contact CLPPP for more information

Community:	Ayer
Unit:	3
Inspector Name:	Christine Caulfield
Inspector License Number:	1950
Activity Type:	INSPECT
Activity Date:	09/06/1995
Start Work Date:	02/05/1996
Activity Descriptions:	Comprehensive Initial Inspection
Outcomes:	Completed - Contact CLPPP for more information

AQ327 **LEAD** **S107390007**
SE **8 HOLMES ST** **N/A**
> 1 **AYER, MA**
1.323 mi.
6983 ft. **Site 5 of 5 in cluster AQ**

Relative:
Higher

Actual:
319 ft.

LEAD:

Community:	Ayer
Unit:	1
Inspector Name:	Christine Caulfield
Inspector License Number:	1950
Activity Type:	INSPECT
Activity Date:	08/19/1995
Start Work Date:	Not reported
Activity Descriptions:	Comprehensive Initial Inspection
Outcomes:	Hazards Found

Community:	Ayer
Unit:	1
Inspector Name:	Christine Caulfield
Inspector License Number:	1950
Activity Type:	INSPECT
Activity Date:	02/09/1996

(Continued) **S107390007**

Start Work Date:	Not reported
Activity Descriptions:	Reoccupancy Reinspection
Outcomes:	Passed
Community:	Ayer
Unit:	1
Inspector Name:	Christine Caulfield
Inspector License Number:	1950
Activity Type:	COMPLIANCE
Activity Date:	03/19/1996
Start Work Date:	Not reported
Activity Descriptions:	Letter of Full Deleading Comp
Outcomes:	Issued
Community:	Ayer
Unit:	2
Inspector Name:	Christine Caulfield
Inspector License Number:	1950
Activity Type:	INSPECT
Activity Date:	08/19/1995
Start Work Date:	Not reported
Activity Descriptions:	Comprehensive Initial Inspection
Outcomes:	Hazards Found
Community:	Ayer
Unit:	2
Inspector Name:	Christine Caulfield
Inspector License Number:	1950
Activity Type:	INSPECT
Activity Date:	02/09/1996
Start Work Date:	Not reported
Activity Descriptions:	Reoccupancy Reinspection
Outcomes:	Passed
Community:	Ayer
Unit:	2
Inspector Name:	Christine Caulfield
Inspector License Number:	1950
Activity Type:	COMPLIANCE
Activity Date:	03/19/1996
Start Work Date:	Not reported
Activity Descriptions:	Letter of Full Deleading Comp
Outcomes:	Issued
Community:	Ayer
Unit:	3
Inspector Name:	Christine Caulfield
Inspector License Number:	1950
Activity Type:	INSPECT
Activity Date:	08/19/1995
Start Work Date:	Not reported
Activity Descriptions:	Comprehensive Initial Inspection
Outcomes:	Hazards Found
Community:	Ayer
Unit:	3
Inspector Name:	Christine Caulfield

(Continued) **S107390007**

Inspector License Number:	1950
Activity Type:	INSPECT
Activity Date:	02/09/1996
Start Work Date:	Not reported
Activity Descriptions:	Reoccupancy Reinspection
Outcomes:	Passed

Community:	Ayer
Unit:	3
Inspector Name:	Christine Caulfield
Inspector License Number:	1950
Activity Type:	COMPLIANCE
Activity Date:	03/19/1996
Start Work Date:	Not reported
Activity Descriptions:	Letter of Full Deleading Comp
Outcomes:	Issued

AO328 **LEAD** **S107267288**
SE **10 NEWTON ST** **N/A**
> 1 **AYER, MA**
1.323 mi.
6985 ft. **Site 13 of 18 in cluster AO**

Relative:
Lower

Actual:
256 ft.

LEAD:

Community:	Ayer
Unit:	2
Inspector Name:	James Walsh
Inspector License Number:	1032
Activity Type:	INSPECT
Activity Date:	02/14/1992
Start Work Date:	Not reported
Activity Descriptions:	Comprehensive Initial Inspection
Outcomes:	Hazards Found

AO329 **LEAD** **S107327897**
SE **28 CAMBRIDGE ST** **N/A**
> 1 **AYER, MA**
1.324 mi.
6993 ft. **Site 14 of 18 in cluster AO**

Relative:
Higher

Actual:
284 ft.

LEAD:

Community:	Ayer
Unit:	1
Inspector Name:	Dennis Daly
Inspector License Number:	1908
Activity Type:	INSPECT
Activity Date:	08/22/1994
Start Work Date:	09/19/1994
Activity Descriptions:	Comprehensive Initial Inspection
Outcomes:	Hazards Found

AR330 **LEAD** **S107302367**
SE **18 WILLIAM ST** **N/A**
> 1 **AYER, MA**
1.326 mi.
7001 ft. **Site 2 of 7 in cluster AR**

Relative:
Higher

Actual:
309 ft.

LEAD:

Community:	Ayer
Unit:	3A
Inspector Name:	Joel Hollis
Inspector License Number:	1316
Activity Type:	INSPECT
Activity Date:	05/21/1991
Start Work Date:	09/23/1991
Activity Descriptions:	Comprehensive Initial Inspection
Outcomes:	Completed - Contact CLPPP for more information

Community:	Ayer
Unit:	3A
Inspector Name:	Not reported
Inspector License Number:	Not reported
Activity Type:	INSPECT
Activity Date:	05/21/1991
Start Work Date:	09/23/1991
Activity Descriptions:	Comprehensive Initial Inspection
Outcomes:	Completed - Contact CLPPP for more information

Community:	Ayer
Unit:	3A
Inspector Name:	Not reported
Inspector License Number:	Not reported
Activity Type:	INSPECT
Activity Date:	06/13/1991
Start Work Date:	09/23/1991
Activity Descriptions:	Reinspection
Outcomes:	Completed - Contact CLPPP for more information

Community:	Ayer
Unit:	3A
Inspector Name:	Not reported
Inspector License Number:	Not reported
Activity Type:	INSPECT
Activity Date:	08/01/1991
Start Work Date:	09/23/1991
Activity Descriptions:	Reinspection
Outcomes:	Completed - Contact CLPPP for more information

Community:	Ayer
Unit:	3A
Inspector Name:	Not reported
Inspector License Number:	Not reported
Activity Type:	INSPECT
Activity Date:	08/26/1991
Start Work Date:	09/23/1991
Activity Descriptions:	Reinspection
Outcomes:	Completed - Contact CLPPP for more information

Community:	Ayer
Unit:	3A

(Continued) **S107302367**

Inspector Name:	Not reported
Inspector License Number:	Not reported
Activity Type:	INSPECT
Activity Date:	10/02/1991
Start Work Date:	09/23/1991
Activity Descriptions:	Reinspection
Outcomes:	Completed - Contact CLPPP for more information

Community:	Ayer
Unit:	3A
Inspector Name:	Not reported
Inspector License Number:	Not reported
Activity Type:	INSPECT
Activity Date:	10/15/1991
Start Work Date:	09/23/1991
Activity Descriptions:	Reoccupancy Reinspection
Outcomes:	Issued

Community:	Ayer
Unit:	3A
Inspector Name:	Not reported
Inspector License Number:	Not reported
Activity Type:	INSPECT
Activity Date:	10/15/1991
Start Work Date:	09/23/1991
Activity Descriptions:	Reinspection
Outcomes:	Completed - Contact CLPPP for more information

Community:	Ayer
Unit:	3A
Inspector Name:	Not reported
Inspector License Number:	Not reported
Activity Type:	INSPECT
Activity Date:	10/21/1991
Start Work Date:	09/23/1991
Activity Descriptions:	Reinspection
Outcomes:	Completed - Contact CLPPP for more information

Community:	Ayer
Unit:	3A
Inspector Name:	Joel Hollis
Inspector License Number:	1316
Activity Type:	COMPLIANCE
Activity Date:	10/30/1991
Start Work Date:	09/23/1991
Activity Descriptions:	Letter of Full Deleading Comp
Outcomes:	Issued

Click this hyperlink while viewing on your computer to access additional MA LEAD: detail in the EDR Site Report.

AR331 **LEAD** **S113989926**
SE **18 WILLIAMS ST** **N/A**
> 1 **AYER, MA 01432**
1.326 mi.
7001 ft. **Site 3 of 7 in cluster AR**

Relative:
Higher

Actual:
309 ft.

LEAD:

Community:	Ayer
Unit:	1A
Inspector Name:	Edward O'Brien
Inspector License Number:	3712
Activity Type:	INSPECT
Activity Date:	08/12/2004
Start Work Date:	Not reported
Activity Descriptions:	Comprehensive Initial Inspection
Outcomes:	Hazards Found

Community:	Ayer
Unit:	1B
Inspector Name:	Edward O'Brien
Inspector License Number:	3712
Activity Type:	INSPECT
Activity Date:	08/12/2004
Start Work Date:	Not reported
Activity Descriptions:	Comprehensive Initial Inspection
Outcomes:	Hazards Found

Community:	Ayer
Unit:	2A
Inspector Name:	Edward O'Brien
Inspector License Number:	3712
Activity Type:	INSPECT
Activity Date:	08/12/2004
Start Work Date:	Not reported
Activity Descriptions:	Comprehensive Initial Inspection
Outcomes:	Hazards Found

Community:	Ayer
Unit:	2B
Inspector Name:	Edward O'Brien
Inspector License Number:	3712
Activity Type:	INSPECT
Activity Date:	08/12/2004
Start Work Date:	Not reported
Activity Descriptions:	Comprehensive Initial Inspection
Outcomes:	Hazards Found

Community:	Ayer
Unit:	3A
Inspector Name:	Edward O'Brien
Inspector License Number:	3712
Activity Type:	INSPECT
Activity Date:	08/12/2004
Start Work Date:	Not reported
Activity Descriptions:	Comprehensive Initial Inspection
Outcomes:	Hazards Found

Community:	Ayer
Unit:	3B

(Continued) **S113989926**

Inspector Name:	Edward O'Brien
Inspector License Number:	3712
Activity Type:	INSPECT
Activity Date:	08/12/2004
Start Work Date:	Not reported
Activity Descriptions:	Comprehensive Initial Inspection
Outcomes:	Hazards Found

AR332 **LEAD** **S107302369**
SE **18 WILLIAMS ST** **N/A**
> 1 **AYER, MA**
1.326 mi.
7001 ft. **Site 4 of 7 in cluster AR**

Relative:
Higher

Actual:
309 ft.

LEAD:

Community:	Ayer
Unit:	COMM
Inspector Name:	Anthony Bencivenga, Jr
Inspector License Number:	2081
Activity Type:	INSPECT
Activity Date:	05/20/1992
Start Work Date:	Not reported
Activity Descriptions:	Comprehensive Initial Inspection
Outcomes:	Hazards Found

AV333 **MOTIVA ENTERPRISES LLC** **FINDS** **1007732546**
South **215 WEST MAIN ST** **ECHO** **N/A**
> 1 **AYER, MA 01432**
1.326 mi.
7003 ft. **Site 1 of 9 in cluster AV**

Relative:
Lower

Actual:
228 ft.

FINDS:

Registry ID: 110018894892

Environmental Interest/Information System
RCRAInfo is a national information system that supports the Resource Conservation and Recovery Act (RCRA) program through the tracking of events and activities related to facilities that generate, transport, and treat, store, or dispose of hazardous waste. RCRAInfo allows RCRA program staff to track the notification, permit, compliance, and corrective action activities required under RCRA.

MA-EPICS - Massachussetts Environmental Protection Integrated Computer System

ECHO:

Envid:	1007732546
Registry ID:	110018894892
DFR URL:	http://echo.epa.gov/detailed_facility_report?fid=110018894892

AV334 **SHELL STATION FMR** **RGA LUST** **S115007354**
South **215 WEST MAIN ST** **N/A**
> 1 **AYER, MA**
1.326 mi.
7003 ft. **Site 2 of 9 in cluster AV**

Relative:
Lower

Actual:
228 ft.

RGA LUST:

2012	SHELL STATION FMR	215 WEST MAIN ST
2011	SHELL STATION FMR	215 WEST MAIN ST
2010	SHELL STATION FMR	215 WEST MAIN ST
2009	SHELL STATION FMR	215 WEST MAIN ST
2008	SHELL STATION FMR	215 WEST MAIN ST
2007	SHELL STATION FMR	215 WEST MAIN ST
2006	SHELL STATION FMR	215 WEST MAIN ST
2005	SHELL STATION FMR	215 WEST MAIN ST
2004	SHELL STATION FMR	215 WEST MAIN ST
2003	SHELL STATION FMR	215 WEST MAIN ST
2001	SHELL STATION FMR	215 WEST MAIN ST
2000	SHELL STATION FMR	215 WEST MAIN ST
1999	SHELL STATION FMR	215 WEST MAIN ST
1998	SHELL STATION FMR	215 WEST MAIN ST
1997	SHELL STATION FMR	215 WEST MAIN ST
1996	SHELL STATION FMR	215 WEST MAIN ST

AV335 **SHELL OIL PRODUCTS CO** **RGA HWS** **S115048860**
South **215 WEST MAIN ST** **N/A**
> 1 **AYER, MA**
1.326 mi.
7003 ft. **Site 3 of 9 in cluster AV**

Relative:
Lower

Actual:
228 ft.

RGA HWS:

2012	SHELL OIL PRODUCTS CO	215 WEST MAIN ST
2011	SHELL OIL PRODUCTS CO	215 WEST MAIN ST
2010	SHELL OIL PRODUCTS CO	215 WEST MAIN ST
2009	SHELL OIL PRODUCTS CO	215 WEST MAIN ST
2008	SHELL OIL PRODUCTS CO	215 WEST MAIN ST
2007	SHELL OIL PRODUCTS CO	215 WEST MAIN ST
2006	SHELL OIL PRODUCTS CO	215 WEST MAIN ST
2005	SHELL OIL PRODUCTS CO	215 WEST MAIN ST
2004	SHELL OIL PRODUCTS CO	215 WEST MAIN ST
2003	SHELL OIL PRODUCTS CO	215 WEST MAIN ST
2002	SHELL OIL PRODUCTS CO	215 WEST MAIN ST

AV336 **SHELL STATION FMR** **RGA LUST** **S115007353**
South **215 W MAIN ST** **N/A**
> 1 **AYER, MA**
1.326 mi.
7003 ft. **Site 4 of 9 in cluster AV**

Relative:
Lower

Actual:
228 ft.

RGA LUST:

2002	SHELL STATION FMR	215 W MAIN ST

AV337 **MOTIVA ENTERPRISES LLC** **RCRA NonGen / NLR** **1015743462**
South **215 WEST MAIN ST** **MAR000512228**
> 1 **AYER, MA 01432**
1.326 mi.
7003 ft. **Site 5 of 9 in cluster AV**

Relative:
Lower

Actual:
228 ft.

RCRA NonGen / NLR:

Date form received by agency:	05/15/2012
Facility name:	MOTIVA ENTERPRISES LLC
Facility address:	215 WEST MAIN ST AYER, MA 01432
EPA ID:	MAR000512228
Mailing address:	PO BOX 3127 HOUSTON, TX 772530000
Contact:	DIANA HENK
Contact address:	PO BOX 3127 HOUSTON, TX 077253000
Contact country:	US
Contact telephone:	(713) 241-6995
Contact email:	DIANA.HENK@SHELL.COM
EPA Region:	01
Classification:	Non-Generator
Description:	Handler: Non-Generators do not presently generate hazardous waste

Owner/Operator Summary:

Owner/operator name:	MOTIVA ENTERPRISES LLC
Owner/operator address:	PO BOX 3127 HOUSTON, TX 07725
Owner/operator country:	US
Owner/operator telephone:	Not reported
Legal status:	Private
Owner/Operator Type:	Owner
Owner/Op start date:	08/31/1998
Owner/Op end date:	Not reported

Owner/operator name:	MOTIVA ENTERPRISES LLC
Owner/operator address:	PO BOX 3127 HOUSTON, TX 07725
Owner/operator country:	US
Owner/operator telephone:	Not reported
Legal status:	Private
Owner/Operator Type:	Operator
Owner/Op start date:	08/31/1998
Owner/Op end date:	Not reported

Handler Activities Summary:

U.S. importer of hazardous waste:	No
Mixed waste (haz. and radioactive):	No
Recycler of hazardous waste:	No
Transporter of hazardous waste:	No
Treater, storer or disposer of HW:	No
Underground injection activity:	No
On-site burner exemption:	No
Furnace exemption:	No
Used oil fuel burner:	No
Used oil processor:	No
User oil refiner:	No
Used oil fuel marketer to burner:	No

MOTIVA ENTERPRISES LLC (Continued) **1015743462**

Used oil Specification marketer: No
Used oil transfer facility: No
Used oil transporter: No

Historical Generators:
Date form received by agency: 02/19/2004
Site name: MOTIVA ENTERPRISES LLC
Classification: Small Quantity Generator

. Waste code: D001
. Waste name: IGNITABLE WASTE

. Waste code: D002
. Waste name: CORROSIVE WASTE

. Waste code: D008
. Waste name: LEAD

. Waste code: D018
. Waste name: BENZENE

. Waste code: D039
. Waste name: TETRACHLOROETHYLENE

. Waste code: D040
. Waste name: TRICHLORETHYLENE

. Waste code: MA01
. Waste name: WASTE OIL

. Waste code: MA97
. Waste name: CLASS A REGULATED RECYCLABLE MATERIAL (INCLUDING BUT NOT LIMITED TO SPECIFICATION USED OIL FUEL) THAT IS SHIPPED USING A HAZARDOUS WASTE MANIFEST

. Waste code: MA98
. Waste name: OFF SPECIFICATION USED OIL FUEL THAT IS SHIPPED USING A HW MANIFEST

Violation Status: No violations found

AV338 **SHELL STATION FMR** **SHWS** **S105199137**
South **215 WEST MAIN ST** **LUST** **N/A**
> 1 **AYER, MA 01432** **RELEASE**
1.326 mi.
7003 ft. **Site 6 of 9 in cluster AV**

Relative:
Lower

Actual:
228 ft.

SHWS:
Release Tracking Number/Current Status: 2-0012341 / TIERI
Release Town: AYER
Notification Date: 08/11/1998
Category: 72 HR
Associated ID: 2-0010827
Current Status: **TIERI**
Status Date: 03/01/2006
Phase: Not reported
Response Action Outcome: -
Oil Or Haz Material: Oil
Location Type: COMMERCIAL

SHELL STATION FMR (Continued) **S105199137**

Source: UNKNOWN

Click here to access the MA DEP site for this facility:

Chemicals:
Chemical: GASOLINE
Quantity: 2.5 inches

Actions:
Action Type: Immediate Response Action
Action Status: Written Plan Received
Action Date: 10/14/1998
Response Action Outcome: Not reported

Action Type: Release Disposition
Action Status: Reportable Release under MGL 21E
Action Date: 10/27/1999
Response Action Outcome: Not reported

Action Type: Tier Classification
Action Status: Permit Effective Date
Action Date: 10/3/1996
Response Action Outcome: Not reported

Action Type: An activity type that is related to an Audit
Action Status: Notice of Non-compliance related to an Audit
Action Date: 11/30/2005
Response Action Outcome: Not reported

Action Type: Immediate Response Action
Action Status: Status or Interim Report Received
Action Date: 2/24/1999
Response Action Outcome: Not reported

Action Type: Tier Classification
Action Status: Tier 1C Classification
Action Date: 3/1/2006
Response Action Outcome: Not reported

Action Type: Tier Classification
Action Status: Revised Statement or Transmittal Received
Action Date: 3/1/2006
Response Action Outcome: Not reported

Action Type: Tier Classification
Action Status: Level I - Technical Screen Audit
Action Date: 3/7/2006
Response Action Outcome: Not reported

Action Type: Tier Classification
Action Status: Permit Effective Date
Action Date: 4/16/2006
Response Action Outcome: Not reported

Action Type: Tier Classification
Action Status: Public Comment Period Initiated on Submittal

SHELL STATION FMR (Continued) **S105199137**

Action Date: 5/14/2003
Response Action Outcome: Not reported

Action Type: Tier Classification
Action Status: Public Comment Period Initiated on Submittal
Action Date: 5/6/2003
Response Action Outcome: Not reported

Action Type: Immediate Response Action
Action Status: Status or Interim Report Received
Action Date: 6/14/1999
Response Action Outcome: Not reported

Action Type: Immediate Response Action
Action Status: Status or Interim Report Received
Action Date: 6/27/2001
Response Action Outcome: Not reported

Action Type: Tier Classification
Action Status: Permit Effective Date
Action Date: 7/14/2003
Response Action Outcome: Not reported

Action Type: Tier Classification
Action Status: Transmittal, Notice, or Notification Received
Action Date: 8/1/1996
Response Action Outcome: Not reported

Action Type: Tier Classification
Action Status: Tier 1C Classification
Action Date: 8/1/1996
Response Action Outcome: Not reported

Action Type: Immediate Response Action
Action Status: Oral Approval of Plan or Action
Action Date: 8/11/1998
Response Action Outcome: Not reported

Action Type: Release Disposition
Action Status: Reportable Release under MGL 21E
Action Date: 8/11/1998
Response Action Outcome: Not reported

Action Type: RNF
Action Status: Reportable Release under MGL 21E
Action Date: 8/14/1998
Response Action Outcome: Not reported

Action Type: Tier Classification
Action Status: RTN Linked to TCLASS Via Tier Classification Submittal
Action Date: 8/16/1999
Response Action Outcome: Not reported

Action Type: RAO Not Required
Action Status: Linked to a Tier Classified Site
Action Date: 8/16/1999
Response Action Outcome: Not reported

SHELL STATION FMR (Continued) **S105199137**

Action Type:	Immediate Response Action
Action Status:	Status or Interim Report Received
Action Date:	9/29/2000
Response Action Outcome:	Not reported

Release Tracking Number/Current Status:	2-0010827 / REMOPS
Release Town:	AYER
Notification Date:	06/16/1995
Category:	72 HR
Associated ID:	2-0010827
Current Status:	**Remedy Operation Status**
Status Date:	08/27/2007
Phase:	PHASE V
Response Action Outcome:	-
Oil Or Haz Material:	Oil
Location Type:	COMMERCIAL
Source:	UST
Source:	UNKNOWN
Source:	USTOTHER

Click here to access the MA DEP site for this facility:

Chemicals:

Chemical:	VOCS
Quantity:	347 parts per million
Chemical:	GASOLINE
Quantity:	347 parts per million

Actions:

Action Type:	An activity type that is related to an Audit
Action Status:	AFUPLN
Action Date:	1/23/2006
Response Action Outcome:	Not reported

Action Type:	Phase 5
Action Status:	Remedy Operation Status Submittal Received
Action Date:	10/1/2004
Response Action Outcome:	Not reported

Action Type:	Phase 5
Action Status:	Inspection and Monitoring Report Received
Action Date:	10/1/2004
Response Action Outcome:	Not reported

Action Type:	Phase 4
Action Status:	As-Built Construction Report Received
Action Date:	10/1/2004
Response Action Outcome:	Not reported

Action Type:	Response Action Outcome - RAO
Action Status:	RAO Statement Received
Action Date:	10/2/2001
Response Action Outcome:	Not reported

Action Type:	Immediate Response Action

SHELL STATION FMR (Continued) **S105199137**

Action Status: Completion Statement Received
Action Date: 10/20/1995
Response Action Outcome: Not reported

Action Type: Release Disposition
Action Status: Reportable Release under MGL 21E
Action Date: 10/27/1999
Response Action Outcome: Not reported

Action Type: Tier Classification
Action Status: Permit Effective Date
Action Date: 10/3/1996
Response Action Outcome: Not reported

Action Type: RLFA
Action Status: FLDRAN
Action Date: 10/6/2005
Response Action Outcome: Not reported

Action Type: Response Action Outcome - RAO
Action Status: Inspection and Monitoring Report Received
Action Date: 10/7/2002
Response Action Outcome: Not reported

Action Type: Phase 5
Action Status: Level I - Technical Screen Audit
Action Date: 11/10/2009
Response Action Outcome: Not reported

Action Type: Phase 5
Action Status: Level II - Audit Inspection
Action Date: 11/30/2005
Response Action Outcome: Not reported

Action Type: An activity type that is related to an Audit
Action Status: Notice of Non-compliance related to an Audit
Action Date: 11/30/2005
Response Action Outcome: Not reported

Action Type: Immediate Response Action
Action Status: Status or Interim Report Received
Action Date: 12/5/2000
Response Action Outcome: Not reported

Action Type: Phase 5
Action Status: RMRINT
Action Date: 2/11/2009
Response Action Outcome: Not reported

Action Type: Phase 5
Action Status: Remedy Operation Status Report Received
Action Date: 2/11/2009
Response Action Outcome: Not reported

Action Type: Phase 5
Action Status: RMRINT
Action Date: 2/19/2014

SHELL STATION FMR (Continued) **S105199137**

Response Action Outcome: Not reported

Action Type: Phase 5
Action Status: Remedy Operation Status Report Received
Action Date: 2/19/2014
Response Action Outcome: Not reported

Action Type: Phase 5
Action Status: RMRINT
Action Date: 2/21/2012
Response Action Outcome: Not reported

Action Type: Phase 5
Action Status: Remedy Operation Status Report Received
Action Date: 2/21/2012
Response Action Outcome: Not reported

Action Type: Phase 5
Action Status: Remedy Operation Status Report Received
Action Date: 2/22/2013
Response Action Outcome: Not reported

Action Type: Phase 5
Action Status: RMRINT
Action Date: 2/22/2013
Response Action Outcome: Not reported

Action Type: Phase 5
Action Status: Remedy Operation Status Report Received
Action Date: 2/23/2011
Response Action Outcome: Not reported

Action Type: Phase 5
Action Status: RMRINT
Action Date: 2/23/2011
Response Action Outcome: Not reported

Action Type: Phase 5
Action Status: RMRINT
Action Date: 2/24/2015
Response Action Outcome: Not reported

Action Type: Phase 5
Action Status: Remedy Operation Status Report Received
Action Date: 2/24/2015
Response Action Outcome: Not reported

Action Type: Phase 5
Action Status: RMRINT
Action Date: 2/24/2016
Response Action Outcome: Not reported

Action Type: Phase 5
Action Status: Remedy Operation Status Report Received
Action Date: 2/24/2016
Response Action Outcome: Not reported

SHELL STATION FMR (Continued) **S105199137**

Action Type: Phase 5
Action Status: RMRINT
Action Date: 2/25/2010
Response Action Outcome: Not reported

Action Type: Phase 5
Action Status: Remedy Operation Status Report Received
Action Date: 2/25/2010
Response Action Outcome: Not reported

Action Type: Phase 5
Action Status: Remedy Operation Status Report Received
Action Date: 2/28/2008
Response Action Outcome: Not reported

Action Type: Phase 5
Action Status: RMRINT
Action Date: 2/28/2008
Response Action Outcome: Not reported

Action Type: Compliance and Enforcement Action
Action Status: Notice of Non-Compliance Issued
Action Date: 2/8/2001
Response Action Outcome: Not reported

Action Type: RLFA
Action Status: FOLOFF
Action Date: 2/9/2006
Response Action Outcome: Not reported

Action Type: Tier Classification
Action Status: Tier 1C Classification
Action Date: 3/1/2006
Response Action Outcome: Not reported

Action Type: Tier Classification
Action Status: Revised Statement or Transmittal Received
Action Date: 3/1/2006
Response Action Outcome: Not reported

Action Type: An activity type that is related to an Audit
Action Status: Audit Follow-up Completion Statement Received
Action Date: 3/2/2006
Response Action Outcome: Not reported

Action Type: Release Abatement Measure
Action Status: Written Plan Received
Action Date: 3/22/2016
Response Action Outcome: Not reported

Action Type: Phase 5
Action Status: Inspection and Monitoring Report Received
Action Date: 3/31/2005
Response Action Outcome: Not reported

Action Type: Phase 5
Action Status: RMRINT

SHELL STATION FMR (Continued) **S105199137**

Action Date: 3/5/2007
Response Action Outcome: Not reported

Action Type: Phase 5
Action Status: Status or Interim Report Received
Action Date: 3/5/2007
Response Action Outcome: Not reported

Action Type: Tier Classification
Action Status: Level I - Technical Screen Audit
Action Date: 3/7/2006
Response Action Outcome: Not reported

Action Type: Tier Classification
Action Status: Permit Effective Date
Action Date: 4/16/2006
Response Action Outcome: Not reported

Action Type: Phase 5
Action Status: Inspection and Monitoring Report Received
Action Date: 4/26/2006
Response Action Outcome: Not reported

Action Type: Phase 5
Action Status: Level I - Technical Screen Audit
Action Date: 4/27/2007
Response Action Outcome: Not reported

Action Type: Phase 2
Action Status: Scope of Work Received
Action Date: 4/28/1998
Response Action Outcome: Not reported

Action Type: Phase 5
Action Status: Level I - Technical Screen Audit
Action Date: 4/4/2008
Response Action Outcome: Not reported

Action Type: Response Action Outcome - RAO
Action Status: Submittal Retracted
Action Date: 4/7/2003
Response Action Outcome: Not reported

Action Type: Phase 5
Action Status: Inspection and Monitoring Report Received
Action Date: 4/8/2002
Response Action Outcome: Not reported

Action Type: Response Action Outcome - RAO
Action Status: Inspection and Monitoring Report Received
Action Date: 4/8/2002
Response Action Outcome: Not reported

Action Type: Phase 3
Action Status: Completion Statement Received
Action Date: 4/8/2003
Response Action Outcome: Not reported

SHELL STATION FMR (Continued) **S105199137**

Action Type: Phase 3
Action Status: Written Plan Received
Action Date: 4/8/2003
Response Action Outcome: Not reported

Action Type: Phase 5
Action Status: Level I - Technical Screen Audit
Action Date: 5/11/2005
Response Action Outcome: Not reported

Action Type: Tier Classification
Action Status: Public Comment Period Initiated on Submittal
Action Date: 5/14/2003
Response Action Outcome: Not reported

Action Type: Release Abatement Measure
Action Status: Level I - Technical Screen Audit
Action Date: 5/24/2016
Response Action Outcome: Not reported

Action Type: Tier Classification
Action Status: Public Comment Period Initiated on Submittal
Action Date: 5/6/2003
Response Action Outcome: Not reported

Action Type: Phase 2
Action Status: Completion Statement Received
Action Date: 5/8/2001
Response Action Outcome: Not reported

Action Type: Phase 3
Action Status: Completion Statement Received
Action Date: 5/8/2001
Response Action Outcome: Not reported

Action Type: Release Disposition
Action Status: Reportable Release under MGL 21E
Action Date: 6/16/1995
Response Action Outcome: Not reported

Action Type: A Notice sent to a Potentially Responsible Party (PRP)
Action Status: A MassDEP piece of correspondence was issued (approvals, NORs, etc.
Action Date: 6/20/1995
Response Action Outcome: Not reported

Action Type: Phase 4
Action Status: Delay in Meeting RA Deadline Ordered or Approved
Action Date: 6/23/2003
Response Action Outcome: Not reported

Action Type: Response Action Outcome - RAO
Action Status: Delay in Meeting RA Deadline Ordered or Approved
Action Date: 6/23/2003
Response Action Outcome: Not reported

Action Type: Immediate Response Action
Action Status: Status or Interim Report Received

SHELL STATION FMR (Continued) **S105199137**

Action Date: 6/27/2001
Response Action Outcome: Not reported

Action Type: Phase 4
Action Status: Written Plan Received
Action Date: 6/29/2001
Response Action Outcome: Not reported

Action Type: Immediate Response Action
Action Status: Completion Statement Received
Action Date: 6/29/2001
Response Action Outcome: Not reported

Action Type: Tier Classification
Action Status: Permit Effective Date
Action Date: 7/14/2003
Response Action Outcome: Not reported

Action Type: Phase 5
Action Status: Remedy Operation Status Report Received
Action Date: 7/22/2014
Response Action Outcome: Not reported

Action Type: Phase 5
Action Status: RMRINT
Action Date: 7/22/2014
Response Action Outcome: Not reported

Action Type: Tier Classification
Action Status: Transmittal, Notice, or Notification Received
Action Date: 8/1/1996
Response Action Outcome: Not reported

Action Type: Phase 1
Action Status: Completion Statement Received
Action Date: 8/1/1996
Response Action Outcome: Not reported

Action Type: Tier Classification
Action Status: Tier 1C Classification
Action Date: 8/1/1996
Response Action Outcome: Not reported

Action Type: Tier Classification
Action Status: RTN Linked to TCLASS Via Tier Classification Submittal
Action Date: 8/16/1999
Response Action Outcome: Not reported

Action Type: Immediate Response Action
Action Status: Written Plan Received
Action Date: 8/17/1995
Response Action Outcome: Not reported

Action Type: RNF
Action Status: Reportable Release under MGL 21E
Action Date: 8/17/1995
Response Action Outcome: Not reported

SHELL STATION FMR (Continued) **S105199137**

Action Type: Phase 5
Action Status: RMRINT
Action Date: 8/17/2011
Response Action Outcome: Not reported

Action Type: Phase 5
Action Status: Remedy Operation Status Report Received
Action Date: 8/17/2011
Response Action Outcome: Not reported

Action Type: Phase 5
Action Status: Remedy Operation Status Report Received
Action Date: 8/20/2013
Response Action Outcome: Not reported

Action Type: Phase 5
Action Status: RMRINT
Action Date: 8/20/2013
Response Action Outcome: Not reported

Action Type: Phase 5
Action Status: Status or Interim Report Received
Action Date: 8/21/2006
Response Action Outcome: Not reported

Action Type: Phase 5
Action Status: RMRINI
Action Date: 8/21/2006
Response Action Outcome: Not reported

Action Type: Phase 5
Action Status: Inspection and Monitoring Report Received
Action Date: 8/24/2005
Response Action Outcome: Not reported

Action Type: Phase 5
Action Status: Remedy Operation Status Report Received
Action Date: 8/24/2010
Response Action Outcome: Not reported

Action Type: Phase 5
Action Status: RMRINT
Action Date: 8/24/2010
Response Action Outcome: Not reported

Action Type: Phase 5
Action Status: Remedy Operation Status Report Received
Action Date: 8/24/2012
Response Action Outcome: Not reported

Action Type: Phase 5
Action Status: RMRINT
Action Date: 8/24/2012
Response Action Outcome: Not reported

Action Type: Phase 5
Action Status: Remedy Operation Status Report Received

SHELL STATION FMR (Continued) **S105199137**

Action Date: 8/24/2015
Response Action Outcome: Not reported

Action Type: Phase 5
Action Status: RMRINT
Action Date: 8/24/2015
Response Action Outcome: Not reported

Action Type: Phase 5
Action Status: RMRINT
Action Date: 8/27/2007
Response Action Outcome: Not reported

Action Type: Phase 5
Action Status: Remedy Operation Status Submittal Received
Action Date: 8/27/2007
Response Action Outcome: Not reported

Action Type: Phase 5
Action Status: Remedy Operation Status Report Received
Action Date: 8/28/2008
Response Action Outcome: Not reported

Action Type: Phase 5
Action Status: RMRINT
Action Date: 8/28/2008
Response Action Outcome: Not reported

Action Type: Phase 5
Action Status: RMRINT
Action Date: 8/31/2009
Response Action Outcome: Not reported

Action Type: Phase 5
Action Status: Remedy Operation Status Report Received
Action Date: 8/31/2009
Response Action Outcome: Not reported

Action Type: Phase 5
Action Status: Level I - Technical Screen Audit
Action Date: 9/1/2006
Response Action Outcome: Not reported

Action Type: Phase 5
Action Status: Level I - Technical Screen Audit
Action Date: 9/12/2007
Response Action Outcome: Not reported

Action Type: Phase 4
Action Status: Written Plan Received
Action Date: 9/2/2003
Response Action Outcome: Not reported

Action Type: Phase 5
Action Status: Level I - Technical Screen Audit
Action Date: 9/25/2008
Response Action Outcome: Not reported

SHELL STATION FMR (Continued) **S105199137**

Action Type: RLFA
Action Status: FOLOFF
Action Date: 9/28/2004
Response Action Outcome: Not reported

Action Type: BWS20
Action Status: APPROV
Action Date: Not reported
Response Action Outcome: Not reported

Action Type: BWS03
Action Status: APPROV
Action Date: Not reported
Response Action Outcome: Not reported

Release Tracking Number/Current Status: 2-0014079 / DPS
Release Town: AYER
Notification Date: 11/01/2001
Category: 120 DY
Associated ID: Not reported
Current Status: **Downgradient Property Status**
Status Date: 05/03/2002
Phase: Not reported
Response Action Outcome: -
Oil Or Haz Material: Hazardous Material

Click here to access the MA DEP site for this facility:

Chemicals:
Chemical: TETRACHLOROETHYLENE
Quantity: 29.5 micrograms per liter

Actions:
Action Type: A Notice sent to a Potentially Responsible Party (PRP)
Action Status: A MassDEP piece of correspondence was issued (approvals, NORs, etc.
Action Date: 1/14/2002
Response Action Outcome: Not reported

Action Type: Release Disposition
Action Status: Reportable Release under MGL 21E
Action Date: 11/1/2001
Response Action Outcome: Not reported

Action Type: RNF
Action Status: Reportable Release under MGL 21E
Action Date: 11/1/2001
Response Action Outcome: Not reported

Action Type: A Notice sent to a Potentially Responsible Party (PRP)
Action Status: A MassDEP piece of correspondence was issued (approvals, NORs, etc.
Action Date: 11/12/2002
Response Action Outcome: Not reported

Action Type: Compliance and Enforcement Action
Action Status: Interim Deadline Letter Issued

SHELL STATION FMR (Continued) **S105199137**

Action Date:	3/4/2005
Response Action Outcome:	Not reported
Action Type:	Compliance and Enforcement Action
Action Status:	RFI
Action Date:	3/4/2005
Response Action Outcome:	Not reported
Action Type:	Downgradient Property Status
Action Status:	Fee Received - FMCRA Use Only
Action Date:	5/17/2002
Response Action Outcome:	Not reported
Action Type:	Downgradient Property Status
Action Status:	Transmittal, Notice, or Notification Received
Action Date:	5/3/2002
Response Action Outcome:	Not reported
Action Type:	Downgradient Property Status
Action Status:	Fee Received - FMCRA Use Only
Action Date:	6/6/2002
Response Action Outcome:	Not reported
Action Type:	Downgradient Property Status
Action Status:	Fee Not Required - Fee Refunded-FMCRA Use Only
Action Date:	9/4/2002
Response Action Outcome:	Not reported

LUST:

Facility:

Release Tracking Number/Current Status:	2-0010827 / REMOPS
Status Date:	08/27/2007
Source Type:	USTOTHER
Release Town:	AYER
Notification Date:	06/16/1995
Category:	72 HR
Associated ID:	2-0010827
Phase:	PHASE V
Response Action Outcome:	-
Oil Or Haz Material:	Oil
Location Type:	COMMERCIAL
Source:	UST
Source:	UNKNOWN
Source:	USTOTHER

Click here to access the MA DEP site for this facility:

Chemicals:

Chemical:	VOCS
Quantity:	347 parts per million
Chemical:	GASOLINE
Quantity:	347 parts per million

SHELL STATION FMR (Continued) **S105199137**

Actions:

Action Type:	An activity type that is related to an Audit
Action Status:	AFUPLN
Action Date:	1/23/2006
Response Action Outcome:	Not reported
Action Type:	Phase 5
Action Status:	Remedy Operation Status Submittal Received
Action Date:	10/1/2004
Response Action Outcome:	Not reported
Action Type:	Phase 5
Action Status:	Inspection and Monitoring Report Received
Action Date:	10/1/2004
Response Action Outcome:	Not reported
Action Type:	Phase 4
Action Status:	As-Built Construction Report Received
Action Date:	10/1/2004
Response Action Outcome:	Not reported
Action Type:	Response Action Outcome - RAO
Action Status:	RAO Statement Received
Action Date:	10/2/2001
Response Action Outcome:	Not reported
Action Type:	Immediate Response Action
Action Status:	Completion Statement Received
Action Date:	10/20/1995
Response Action Outcome:	Not reported
Action Type:	Release Disposition
Action Status:	Reportable Release under MGL 21E
Action Date:	10/27/1999
Response Action Outcome:	Not reported
Action Type:	Tier Classification
Action Status:	Permit Effective Date
Action Date:	10/3/1996
Response Action Outcome:	Not reported
Action Type:	RLFA
Action Status:	FLDRAN
Action Date:	10/6/2005
Response Action Outcome:	Not reported
Action Type:	Response Action Outcome - RAO
Action Status:	Inspection and Monitoring Report Received
Action Date:	10/7/2002
Response Action Outcome:	Not reported
Action Type:	Phase 5
Action Status:	Level I - Technical Screen Audit
Action Date:	11/10/2009
Response Action Outcome:	Not reported
Action Type:	Phase 5

SHELL STATION FMR (Continued) **S105199137**

Action Status: Level II - Audit Inspection
Action Date: 11/30/2005
Response Action Outcome: Not reported

Action Type: An activity type that is related to an Audit
Action Status: Notice of Non-compliance related to an Audit
Action Date: 11/30/2005
Response Action Outcome: Not reported

Action Type: Immediate Response Action
Action Status: Status or Interim Report Received
Action Date: 12/5/2000
Response Action Outcome: Not reported

Action Type: Phase 5
Action Status: RMRINT
Action Date: 2/11/2009
Response Action Outcome: Not reported

Action Type: Phase 5
Action Status: Remedy Operation Status Report Received
Action Date: 2/11/2009
Response Action Outcome: Not reported

Action Type: Phase 5
Action Status: RMRINT
Action Date: 2/19/2014
Response Action Outcome: Not reported

Action Type: Phase 5
Action Status: Remedy Operation Status Report Received
Action Date: 2/19/2014
Response Action Outcome: Not reported

Action Type: Phase 5
Action Status: RMRINT
Action Date: 2/21/2012
Response Action Outcome: Not reported

Action Type: Phase 5
Action Status: Remedy Operation Status Report Received
Action Date: 2/21/2012
Response Action Outcome: Not reported

Action Type: Phase 5
Action Status: Remedy Operation Status Report Received
Action Date: 2/22/2013
Response Action Outcome: Not reported

Action Type: Phase 5
Action Status: RMRINT
Action Date: 2/22/2013
Response Action Outcome: Not reported

Action Type: Phase 5
Action Status: Remedy Operation Status Report Received
Action Date: 2/23/2011

SHELL STATION FMR (Continued) **S105199137**

Response Action Outcome: Not reported

Action Type: Phase 5
Action Status: RMRINT
Action Date: 2/23/2011
Response Action Outcome: Not reported

Action Type: Phase 5
Action Status: RMRINT
Action Date: 2/24/2015
Response Action Outcome: Not reported

Action Type: Phase 5
Action Status: Remedy Operation Status Report Received
Action Date: 2/24/2015
Response Action Outcome: Not reported

Action Type: Phase 5
Action Status: RMRINT
Action Date: 2/24/2016
Response Action Outcome: Not reported

Action Type: Phase 5
Action Status: Remedy Operation Status Report Received
Action Date: 2/24/2016
Response Action Outcome: Not reported

Action Type: Phase 5
Action Status: RMRINT
Action Date: 2/25/2010
Response Action Outcome: Not reported

Action Type: Phase 5
Action Status: Remedy Operation Status Report Received
Action Date: 2/25/2010
Response Action Outcome: Not reported

Action Type: Phase 5
Action Status: Remedy Operation Status Report Received
Action Date: 2/28/2008
Response Action Outcome: Not reported

Action Type: Phase 5
Action Status: RMRINT
Action Date: 2/28/2008
Response Action Outcome: Not reported

Action Type: Compliance and Enforcement Action
Action Status: Notice of Non-Compliance Issued
Action Date: 2/8/2001
Response Action Outcome: Not reported

Action Type: RLFA
Action Status: FOLOFF
Action Date: 2/9/2006
Response Action Outcome: Not reported

SHELL STATION FMR (Continued) **S105199137**

Action Type: Tier Classification
Action Status: Tier 1C Classification
Action Date: 3/1/2006
Response Action Outcome: Not reported

Action Type: Tier Classification
Action Status: Revised Statement or Transmittal Received
Action Date: 3/1/2006
Response Action Outcome: Not reported

Action Type: An activity type that is related to an Audit
Action Status: Audit Follow-up Completion Statement Received
Action Date: 3/2/2006
Response Action Outcome: Not reported

Action Type: Release Abatement Measure
Action Status: Written Plan Received
Action Date: 3/22/2016
Response Action Outcome: Not reported

Action Type: Phase 5
Action Status: Inspection and Monitoring Report Received
Action Date: 3/31/2005
Response Action Outcome: Not reported

Action Type: Phase 5
Action Status: RMRINT
Action Date: 3/5/2007
Response Action Outcome: Not reported

Action Type: Phase 5
Action Status: Status or Interim Report Received
Action Date: 3/5/2007
Response Action Outcome: Not reported

Action Type: Tier Classification
Action Status: Level I - Technical Screen Audit
Action Date: 3/7/2006
Response Action Outcome: Not reported

Action Type: Tier Classification
Action Status: Permit Effective Date
Action Date: 4/16/2006
Response Action Outcome: Not reported

Action Type: Phase 5
Action Status: Inspection and Monitoring Report Received
Action Date: 4/26/2006
Response Action Outcome: Not reported

Action Type: Phase 5
Action Status: Level I - Technical Screen Audit
Action Date: 4/27/2007
Response Action Outcome: Not reported

Action Type: Phase 2
Action Status: Scope of Work Received

SHELL STATION FMR (Continued) **S105199137**

Action Date: 4/28/1998
Response Action Outcome: Not reported

Action Type: Phase 5
Action Status: Level I - Technical Screen Audit
Action Date: 4/4/2008
Response Action Outcome: Not reported

Action Type: Response Action Outcome - RAO
Action Status: Submittal Retracted
Action Date: 4/7/2003
Response Action Outcome: Not reported

Action Type: Phase 5
Action Status: Inspection and Monitoring Report Received
Action Date: 4/8/2002
Response Action Outcome: Not reported

Action Type: Response Action Outcome - RAO
Action Status: Inspection and Monitoring Report Received
Action Date: 4/8/2002
Response Action Outcome: Not reported

Action Type: Phase 3
Action Status: Completion Statement Received
Action Date: 4/8/2003
Response Action Outcome: Not reported

Action Type: Phase 3
Action Status: Written Plan Received
Action Date: 4/8/2003
Response Action Outcome: Not reported

Action Type: Phase 5
Action Status: Level I - Technical Screen Audit
Action Date: 5/11/2005
Response Action Outcome: Not reported

Action Type: Tier Classification
Action Status: Public Comment Period Initiated on Submittal
Action Date: 5/14/2003
Response Action Outcome: Not reported

Action Type: Release Abatement Measure
Action Status: Level I - Technical Screen Audit
Action Date: 5/24/2016
Response Action Outcome: Not reported

Action Type: Tier Classification
Action Status: Public Comment Period Initiated on Submittal
Action Date: 5/6/2003
Response Action Outcome: Not reported

Action Type: Phase 2
Action Status: Completion Statement Received
Action Date: 5/8/2001
Response Action Outcome: Not reported

SHELL STATION FMR (Continued) **S105199137**

Action Type: Phase 3
Action Status: Completion Statement Received
Action Date: 5/8/2001
Response Action Outcome: Not reported

Action Type: Release Disposition
Action Status: Reportable Release under MGL 21E
Action Date: 6/16/1995
Response Action Outcome: Not reported

Action Type: A Notice sent to a Potentially Responsible Party (PRP)
Action Status: A MassDEP piece of correspondence was issued (approvals, NORs, etc.
Action Date: 6/20/1995
Response Action Outcome: Not reported

Action Type: Phase 4
Action Status: Delay in Meeting RA Deadline Ordered or Approved
Action Date: 6/23/2003
Response Action Outcome: Not reported

Action Type: Response Action Outcome - RAO
Action Status: Delay in Meeting RA Deadline Ordered or Approved
Action Date: 6/23/2003
Response Action Outcome: Not reported

Action Type: Immediate Response Action
Action Status: Status or Interim Report Received
Action Date: 6/27/2001
Response Action Outcome: Not reported

Action Type: Phase 4
Action Status: Written Plan Received
Action Date: 6/29/2001
Response Action Outcome: Not reported

Action Type: Immediate Response Action
Action Status: Completion Statement Received
Action Date: 6/29/2001
Response Action Outcome: Not reported

Action Type: Tier Classification
Action Status: Permit Effective Date
Action Date: 7/14/2003
Response Action Outcome: Not reported

Action Type: Phase 5
Action Status: Remedy Operation Status Report Received
Action Date: 7/22/2014
Response Action Outcome: Not reported

Action Type: Phase 5
Action Status: RMRINT
Action Date: 7/22/2014
Response Action Outcome: Not reported

Action Type: Tier Classification
Action Status: Transmittal, Notice, or Notification Received

SHELL STATION FMR (Continued) **S105199137**

Action Date: 8/1/1996
Response Action Outcome: Not reported

Action Type: Phase 1
Action Status: Completion Statement Received
Action Date: 8/1/1996
Response Action Outcome: Not reported

Action Type: Tier Classification
Action Status: Tier 1C Classification
Action Date: 8/1/1996
Response Action Outcome: Not reported

Action Type: Tier Classification
Action Status: RTN Linked to TCLASS Via Tier Classification Submittal
Action Date: 8/16/1999
Response Action Outcome: Not reported

Action Type: Immediate Response Action
Action Status: Written Plan Received
Action Date: 8/17/1995
Response Action Outcome: Not reported

Action Type: RNF
Action Status: Reportable Release under MGL 21E
Action Date: 8/17/1995
Response Action Outcome: Not reported

Action Type: Phase 5
Action Status: RMRINT
Action Date: 8/17/2011
Response Action Outcome: Not reported

Action Type: Phase 5
Action Status: Remedy Operation Status Report Received
Action Date: 8/17/2011
Response Action Outcome: Not reported

Action Type: Phase 5
Action Status: Remedy Operation Status Report Received
Action Date: 8/20/2013
Response Action Outcome: Not reported

Action Type: Phase 5
Action Status: RMRINT
Action Date: 8/20/2013
Response Action Outcome: Not reported

Action Type: Phase 5
Action Status: Status or Interim Report Received
Action Date: 8/21/2006
Response Action Outcome: Not reported

Action Type: Phase 5
Action Status: RMRINI
Action Date: 8/21/2006
Response Action Outcome: Not reported

SHELL STATION FMR (Continued) **S105199137**

Action Type: Phase 5
Action Status: Inspection and Monitoring Report Received
Action Date: 8/24/2005
Response Action Outcome: Not reported

Action Type: Phase 5
Action Status: Remedy Operation Status Report Received
Action Date: 8/24/2010
Response Action Outcome: Not reported

Action Type: Phase 5
Action Status: RMRINT
Action Date: 8/24/2010
Response Action Outcome: Not reported

Action Type: Phase 5
Action Status: Remedy Operation Status Report Received
Action Date: 8/24/2012
Response Action Outcome: Not reported

Action Type: Phase 5
Action Status: RMRINT
Action Date: 8/24/2012
Response Action Outcome: Not reported

Action Type: Phase 5
Action Status: Remedy Operation Status Report Received
Action Date: 8/24/2015
Response Action Outcome: Not reported

Action Type: Phase 5
Action Status: RMRINT
Action Date: 8/24/2015
Response Action Outcome: Not reported

Action Type: Phase 5
Action Status: RMRINT
Action Date: 8/27/2007
Response Action Outcome: Not reported

Action Type: Phase 5
Action Status: Remedy Operation Status Submittal Received
Action Date: 8/27/2007
Response Action Outcome: Not reported

Action Type: Phase 5
Action Status: Remedy Operation Status Report Received
Action Date: 8/28/2008
Response Action Outcome: Not reported

Action Type: Phase 5
Action Status: RMRINT
Action Date: 8/28/2008
Response Action Outcome: Not reported

Action Type: Phase 5
Action Status: RMRINT

SHELL STATION FMR (Continued) **S105199137**

Action Date: 8/31/2009
Response Action Outcome: Not reported

Action Type: Phase 5
Action Status: Remedy Operation Status Report Received
Action Date: 8/31/2009
Response Action Outcome: Not reported

Action Type: Phase 5
Action Status: Level I - Technical Screen Audit
Action Date: 9/1/2006
Response Action Outcome: Not reported

Action Type: Phase 5
Action Status: Level I - Technical Screen Audit
Action Date: 9/12/2007
Response Action Outcome: Not reported

Action Type: Phase 4
Action Status: Written Plan Received
Action Date: 9/2/2003
Response Action Outcome: Not reported

Action Type: Phase 5
Action Status: Level I - Technical Screen Audit
Action Date: 9/25/2008
Response Action Outcome: Not reported

Action Type: RLFA
Action Status: FOLOFF
Action Date: 9/28/2004
Response Action Outcome: Not reported

Action Type: BWS20
Action Status: APPROV
Action Date: Not reported
Response Action Outcome: Not reported

Action Type: BWS03
Action Status: APPROV
Action Date: Not reported
Response Action Outcome: Not reported

Release:
Release Tracking Number/Current Status: 2-0010827 / REMOPS
Primary ID: 2-0010827
Official City: AYER
Notification: 06/16/1995
Category: 72 HR
Status Date: 08/27/2007
Phase: PHASE V
Response Action Outcome: -
Oil / Haz Material Type: Oil

SHELL STATION FMR (Continued) **S105199137**

Click here to access the MA DEP site for this facility:

Release Tracking Number/Current Status:	2-0012341 / TIERI
Primary ID:	2-0010827
Official City:	AYER
Notification:	08/11/1998
Category:	72 HR
Status Date:	03/01/2006
Phase:	Not reported
Response Action Outcome:	-
Oil / Haz Material Type:	Oil

Click here to access the MA DEP site for this facility:

Release Tracking Number/Current Status:	2-0014079 / DPS
Primary ID:	Not reported
Official City:	AYER
Notification:	11/01/2001
Category:	120 DY
Status Date:	05/03/2002
Phase:	Not reported
Response Action Outcome:	-
Oil / Haz Material Type:	Hazardous Material

Click here to access the MA DEP site for this facility:

AV339 **SHELL STATION FORMER** **RGA HWS** **S115049033**
South **215 W MAIN ST** **N/A**
> 1 **AYER, MA**
1.326 mi.
7003 ft. **Site 7 of 9 in cluster AV**

Relative:
Lower

Actual:
228 ft.

RGA HWS:

2002	SHELL STATION FORMER	215 W MAIN ST

AV340 **SHELL STATION FORMER** **RGA HWS** **S115049034**
South **215 WEST MAIN ST** **N/A**
> 1 **AYER, MA**
1.326 mi.
7003 ft. **Site 8 of 9 in cluster AV**

Relative:
Lower

Actual:
228 ft.

RGA HWS:

2012	SHELL STATION FORMER	215 WEST MAIN ST
2011	SHELL STATION FORMER	215 WEST MAIN ST
2010	SHELL STATION FORMER	215 WEST MAIN ST
2009	SHELL STATION FORMER	215 WEST MAIN ST
2008	SHELL STATION FORMER	215 WEST MAIN ST
2007	SHELL STATION FORMER	215 WEST MAIN ST
2006	SHELL STATION FORMER	215 WEST MAIN ST
2005	SHELL STATION FORMER	215 WEST MAIN ST
2004	SHELL STATION FORMER	215 WEST MAIN ST
2003	SHELL STATION FORMER	215 WEST MAIN ST

AV341 **SHELL SERVICE STATION** **UST** **U001008263**
South **215 W MAIN ST** **Financial Assurance** **N/A**
> 1 **AYER, MA 01432**
1.326 mi.
7003 ft. **Site 9 of 9 in cluster AV**

Relative:
Lower

Actual:
228 ft.

UST:

Facility:

Facility ID:	18594
Owner Id:	6092
Owner:	MOTIVA ENTERPRISES LLC
Owner Address:	7300 W FRIENDLY AVE MS F-76
Owner City,St,Zip:	GREENSBORO, NC 27420
Telephone:	Not reported
Description:	Retail Motor Vehicle Fuel
Facility address 2:	Not reported
Owner address 2:	Not reported
Latitude:	42.55450
Longitude:	-71.60594
Contact name:	Pete Pugnale
Contact address1:	PO Box 3820
Contact address2:	Not reported
Contact city:	Manhattan Beach
Contact state:	CA
Contact zip:	90266
Contact email:	ppugnale@fastechus.com
Update:	2005-11-10 00:00:00
Update by:	Not reported
Fac status:	CLOSED

Facility ID:	18594
Owner Id:	6092
Owner:	MOTIVA ENTERPRISES LLC
Owner Address:	7300 W FRIENDLY AVE MS F-76
Owner City,St,Zip:	GREENSBORO, NC 27420
Telephone:	Not reported
Description:	Retail Motor Vehicle Fuel
Facility address 2:	Not reported
Owner address 2:	Not reported
Latitude:	42.55450
Longitude:	-71.60594
Contact name:	Pete Pugnale
Contact address1:	PO Box 3820
Contact address2:	Not reported
Contact city:	Manhattan Beach
Contact state:	CA
Contact zip:	90266
Contact email:	ppugnale@fastechus.com
Update:	2005-11-10 00:00:00
Update by:	Not reported
Fac status:	CLOSED

Tank ID:	1
Tank Status:	**Tank Removed**
Status Date:	06/15/1995
Date Installed:	01/01/1972
Capacity:	8000.00000
Contents:	Gasoline

SHELL SERVICE STATION (Continued) **U001008263**

Tank Usage: Motor Vehi
Tank Leak Detection: Manual Tank Gauging (1,000G or more capacity tank)
Pipe Leak Detection: Annual Automatic Line Leak Detection Test
Latitude: Not reported
Longitude: Not reported
Tank construct: Single-walled non-corrodible (including "composite") material (cathodic protection not required)
Pipe construct: Double-walled non-corrodible material (No corrosion protection required)
Ptype: Not reported
Number of compartment: Not reported
Pipe install date: Not reported
Pipe leak install date: Not reported
Submersible sump: N
Submersible sump install date: Not reported
Turbine sump: N
Turbine sump sensor: N
Intermediate sump: N
Intermediate sump sensor: N
Spill bucket installed date: Not reported
Spill bucket sensor: N
Overfill protect install: Not reported
Overfill protect type: Not reported
Automatic line leak detect: Not reported
Tank corrosion type: Not reported
Leak corrosion type: Not reported

Tank ID: 2
Tank Status: Tank Removed
Status Date: 06/15/1995
Date Installed: 01/01/1972
Capacity: 8000.00000
Contents: Gasoline
Tank Usage: Motor Vehi
Tank Leak Detection: Manual Tank Gauging (1,000G or more capacity tank)
Pipe Leak Detection: Annual Automatic Line Leak Detection Test
Latitude: Not reported
Longitude: Not reported
Tank construct: Single-walled non-corrodible (including "composite") material (cathodic protection not required)
Pipe construct: Double-walled non-corrodible material (No corrosion protection required)
Ptype: Not reported
Number of compartment: Not reported
Pipe install date: Not reported
Pipe leak install date: Not reported
Submersible sump: N
Submersible sump install date: Not reported
Turbine sump: N
Turbine sump sensor: N
Intermediate sump: N
Intermediate sump sensor: N
Spill bucket installed date: Not reported
Spill bucket sensor: N
Overfill protect install: Not reported
Overfill protect type: Not reported
Automatic line leak detect: Not reported
Tank corrosion type: Not reported
Leak corrosion type: Not reported

SHELL SERVICE STATION (Continued) **U001008263**

Tank ID:	3
Tank Status:	**Tank Removed**
Status Date:	06/15/1995
Date Installed:	01/01/1972
Capacity:	8000.00000
Contents:	Gasoline
Tank Usage:	Motor Vehi
Tank Leak Detection:	Manual Tank Gauging (1,000G or more capacity tank)
Pipe Leak Detection:	Annual Automatic Line Leak Detection Test
Latitude:	Not reported
Longitude:	Not reported
Tank construct:	Single-walled non-corrodible (including "composite") material (cathodic protection not required)
Pipe construct:	Double-walled non-corrodible material (No corrosion protection required)
Ptype:	Not reported
Number of compartment:	Not reported
Pipe install date:	Not reported
Pipe leak install date:	Not reported
Submersible sump:	N
Submersible sump install date:	Not reported
Turbine sump:	N
Turbine sump sensor:	N
Intermediate sump:	N
Intermediate sump sensor:	N
Spill bucket installed date:	Not reported
Spill bucket sensor:	N
Overfill protect install:	Not reported
Overfill protect type:	Not reported
Automatic line leak detect:	Not reported
Tank corrosion type:	Not reported
Leak corrosion type:	Not reported

MA Financial Assurance 2:

Facility Id:	18594
Description:	Gas Station
Work Phone:	(617) 461-4600

AO342 **LEAD** **S108709821**
SE **15 MAIN ST** **N/A**
> 1 **AYER, MA 01432**
1.328 mi.
7011 ft. **Site 15 of 18 in cluster AO**

Relative:
Lower

Actual:
242 ft.

LEAD:

Community:	Ayer
Unit:	1
Inspector Name:	Christine Caulfield
Inspector License Number:	1950
Activity Type:	INSPECT
Activity Date:	06/27/2006
Start Work Date:	Not reported
Activity Descriptions:	Comprehensive Initial Inspection
Outcomes:	Hazards Found

AR343 **LEAD** **S111276756**
SE **4 HOLMES ST** **N/A**
> 1 **AYER, MA 01432**
1.330 mi.
7023 ft. **Site 5 of 7 in cluster AR**

Relative:
Higher

Actual:
317 ft.

LEAD:

Community:	Ayer
Unit:	Not reported
Inspector Name:	Michelle Lemay
Inspector License Number:	3764
Activity Type:	INSPECT
Activity Date:	06/15/2011
Start Work Date:	Not reported
Activity Descriptions:	Comprehensive Initial Inspection
Outcomes:	Hazards Found

AO344 **LEAD** **S113976932**
SE **24 COLUMBIA ST** **N/A**
> 1 **AYER, MA 01432**
1.336 mi.
7055 ft. **Site 16 of 18 in cluster AO**

Relative:
Higher

Actual:
278 ft.

LEAD:

Community:	Ayer
Unit:	8
Inspector Name:	Paul Halfmann
Inspector License Number:	3043
Activity Type:	COMPLIANCE
Activity Date:	09/27/2001
Start Work Date:	Not reported
Activity Descriptions:	Letter of Full Deleading Comp
Outcomes:	Issued

AO345 **LEAD** **S107319222**
SE **24 COLUMBIA ST** **N/A**
> 1 **AYER, MA 01432**
1.336 mi.
7055 ft. **Site 17 of 18 in cluster AO**

Relative:
Higher

Actual:
278 ft.

LEAD:

Community:	Ayer
Unit:	4
Inspector Name:	Richard Lenihan
Inspector License Number:	1049
Activity Type:	INSPECT
Activity Date:	02/25/1993
Start Work Date:	Not reported
Activity Descriptions:	Comprehensive Initial Inspection
Outcomes:	No Hazards Found

Community:	Ayer
Unit:	4
Inspector Name:	Richard Lenihan
Inspector License Number:	1049
Activity Type:	COMPLIANCE
Activity Date:	02/25/1993
Start Work Date:	Not reported

(Continued) **S107319222**

Activity Descriptions: Letter of Full Initial Insp Comp
Outcomes: Issued

Community: Ayer
Unit: 5
Inspector Name: Richard Lenihan
Inspector License Number: 1049
Activity Type: INSPECT
Activity Date: 02/21/1995
Start Work Date: Not reported
Activity Descriptions: Comprehensive Initial Inspection
Outcomes: No Hazards Found

Community: Ayer
Unit: 5
Inspector Name: Richard Lenihan
Inspector License Number: 1049
Activity Type: COMPLIANCE
Activity Date: 02/21/1995
Start Work Date: Not reported
Activity Descriptions: Letter of Full Initial Insp Comp
Outcomes: Issued

Community: Ayer
Unit: 7
Inspector Name: Christine Caulfield
Inspector License Number: 1950
Activity Type: INSPECT
Activity Date: 04/15/2009
Start Work Date: 03/25/2010
Activity Descriptions: Comprehensive Initial Inspection
Outcomes: Hazards Found

Community: Ayer
Unit: 7
Inspector Name: Christine Caulfield
Inspector License Number: 1950
Activity Type: INSPECT
Activity Date: 03/31/2010
Start Work Date: 03/25/2010
Activity Descriptions: Final Deleading Reinspection
Outcomes: Passed

Community: Ayer
Unit: 7
Inspector Name: Christine Caulfield
Inspector License Number: 1950
Activity Type: COMPLIANCE
Activity Date: 03/31/2010
Start Work Date: 03/25/2010
Activity Descriptions: Letter of Full Deleading Comp
Outcomes: Issued

Community: Ayer
Unit: 8
Inspector Name: Not reported
Inspector License Number: Not reported

(Continued) **S107319222**

Activity Type:	INSPECT
Activity Date:	02/07/2000
Start Work Date:	Not reported
Activity Descriptions:	Comprehensive Initial Inspection
Outcomes:	Completed - Contact CLPPP for more information

Community:	Ayer
Unit:	8
Inspector Name:	David Carter
Inspector License Number:	3134
Activity Type:	INSPECT
Activity Date:	05/04/2000
Start Work Date:	Not reported
Activity Descriptions:	Comprehensive Initial Inspection
Outcomes:	Hazards Found

Community:	Ayer
Unit:	8
Inspector Name:	David Carter
Inspector License Number:	3134
Activity Type:	INSPECT
Activity Date:	11/01/2000
Start Work Date:	Not reported
Activity Descriptions:	Reoccupancy Reinspection
Outcomes:	Passed

Click this hyperlink while viewing on your computer to access
3 additional MA LEAD: record(s) in the EDR Site Report.

AR346 **LEAD** **S107321577**
SE **25 COLUMBIA ST** **N/A**
> 1 **AYER, MA**
1.341 mi.
7082 ft. **Site 6 of 7 in cluster AR**

Relative:
Higher

Actual:
286 ft.

LEAD:

Community:	Ayer
Unit:	Not reported
Inspector Name:	Christine Caulfield
Inspector License Number:	1950
Activity Type:	INSPECT
Activity Date:	09/14/1994
Start Work Date:	10/27/1994
Activity Descriptions:	Comprehensive Initial Inspection
Outcomes:	Completed - Contact CLPPP for more information

Community:	Ayer
Unit:	1
Inspector Name:	Christine Caulfield
Inspector License Number:	1950
Activity Type:	INSPECT
Activity Date:	09/14/1994
Start Work Date:	Not reported
Activity Descriptions:	Comprehensive Initial Inspection
Outcomes:	Hazards Found

Community:	Ayer
Unit:	2

(Continued) **S107321577**

Inspector Name: Christine Caulfield
Inspector License Number: 1950
Activity Type: INSPECT
Activity Date: 09/14/1994
Start Work Date: Not reported
Activity Descriptions: Comprehensive Initial Inspection
Outcomes: Hazards Found

AO347 **LEN ART PRESS** **FINDS** **1014891459**
SE **16 NEWTON ST** **ECHO** **N/A**
> 1 **AYER, MA 01432**
1.342 mi.
7084 ft. **Site 18 of 18 in cluster AO**

Relative:
Lower

Actual:
250 ft.

FINDS:

Registry ID: 110043888601

Environmental Interest/Information System
MA-EPICS - Massachussetts Environmental Protection Integrated Computer System

ECHO:
Envid: 1014891459
Registry ID: 110043888601
DFR URL: http://echo.epa.gov/detailed_facility_report?fid=110043888601

AS348 **BYRONS AIR CONDITIONING AND HEATING** **HW GEN** **S112560512**
SE **11 TANNERY ST** **N/A**
> 1 **AYER, MA 01432**
1.348 mi.
7116 ft. **Site 2 of 6 in cluster AS**

Relative:
Lower

Actual:
227 ft.

HW GEN:
EPA Id: MV9787720707
RCRA Generator Status: VSQG
State Generator Status: VQG-MA

AS349 **BYRONS AIR CONDITIONING AND HEATING** **FINDS** **1009432150**
SE **11 TANNERY ST** **ECHO** **N/A**
> 1 **AYER, MA 01432**
1.348 mi.
7116 ft. **Site 3 of 6 in cluster AS**

Relative:
Lower

Actual:
227 ft.

FINDS:

Registry ID: 110024303500

Environmental Interest/Information System
MA-EPICS - Massachussetts Environmental Protection Integrated Computer System

BYRONS AIR CONDITIONING AND HEATING (Continued) **1009432150**

ECHO:

Envid:	1009432150
Registry ID:	110024303500
DFR URL:	http://echo.epa.gov/detailed_facility_report?fid=110024303500

AT350 **LEAD** **S107269308**
ESE **102 WASHINGTON ST** **N/A**
> 1 **AYER, MA 01432**
1.348 mi.
7118 ft. **Site 2 of 4 in cluster AT**

Relative:
Higher

Actual:
342 ft.

LEAD:

Community:	Ayer
Unit:	Not reported
Inspector Name:	Richard Lenihan
Inspector License Number:	1049
Activity Type:	INSPECT
Activity Date:	01/14/1992
Start Work Date:	Not reported
Activity Descriptions:	Comprehensive Initial Inspection
Outcomes:	Hazards Found

AS351 **NO RELEASE** **SPILLS** **S101024691**
SE **18 TANNERY ST.** **N/A**
> 1 **AYER, MA**
1.357 mi.
7165 ft. **Site 4 of 6 in cluster AS**

Relative:
Lower

Actual:
235 ft.

MA Spills:

Facility ID:	0000	Spill ID:	C89-0343
Staff Lead:	BRESNAHAN, C	Date Entered:	19890816
Last Entered:	19890912	First Response:	19890613
Spill Date:	Not reported	Spill Time:	Not reported
Report Date:	19890613	Report Time:	04:30PM
Case Closed:	YES	Mat Type:	PETROLEUM
Virgin Waste:	VIRGIN	Contam Soil:	Not reported
Env Impact:	Not reported	Other Impact:	Not reported
Material:	KEROSENE	Other Material:	Not reported
Qty Reported:	LESS THAN 1	Qty Actual:	----------
Qty Reported:	DRUMS	Qty Actual:	----------
CAS No:	Not reported	PCB Lev (ppm):	NONE
Source:	DRUM	Other Source:	Not reported
Incident:	OTHER RELEASE >	Other Incdnt:	NO RELEASE
Cleanup Type:	---	Contractor:	NOT USED
Referral:	NO	LUST Elig:	NO
Report Prep:	Not reported	Category:	Not reported
Notifier:	Not reported		
Notif Tel:	Not reported		
Days/Close:	1		

AT352
ESE
> 1
1.358 mi.
7168 ft.

50 NORWOOD AVE
AYER, MA 01432

Site 3 of 4 in cluster AT

LEAD **S107363779**
N/A

Relative:
Higher

Actual:
349 ft.

LEAD:

Community:	Ayer
Unit:	Not reported
Inspector Name:	Stephen Fico
Inspector License Number:	3643
Activity Type:	INSPECT
Activity Date:	11/01/2003
Start Work Date:	Not reported
Activity Descriptions:	Comprehensive Initial Inspection
Outcomes:	Hazards Found

AT353
ESE
> 1
1.359 mi.
7173 ft.

106 WASHINGTON ST
AYER, MA

Site 4 of 4 in cluster AT

LEAD **S107270864**
N/A

Relative:
Higher

Actual:
340 ft.

LEAD:

Community:	Ayer
Unit:	1
Inspector Name:	Richard Lenihan
Inspector License Number:	1049
Activity Type:	INSPECT
Activity Date:	07/30/1993
Start Work Date:	Not reported
Activity Descriptions:	Comprehensive Initial Inspection
Outcomes:	No Hazards Found

Community:	Ayer
Unit:	1
Inspector Name:	Richard Lenihan
Inspector License Number:	1049
Activity Type:	COMPLIANCE
Activity Date:	07/30/1993
Start Work Date:	Not reported
Activity Descriptions:	Letter of Full Initial Insp Comp
Outcomes:	Issued

AR354
SE
> 1
1.359 mi.
7173 ft.

15 COLUMBIA ST
AYER, MA

Site 7 of 7 in cluster AR

LEAD **S107290449**
N/A

Relative:
Higher

Actual:
265 ft.

LEAD:

Community:	Ayer
Unit:	1
Inspector Name:	Christine Caulfield
Inspector License Number:	1950
Activity Type:	INSPECT
Activity Date:	01/17/2003
Start Work Date:	06/17/2003

(Continued) **S107290449**

Activity Descriptions:	Comprehensive Initial Inspection
Outcomes:	Hazards Found
Community:	Ayer
Unit:	1
Inspector Name:	Christine Caulfield
Inspector License Number:	1950
Activity Type:	INSPECT
Activity Date:	06/26/2003
Start Work Date:	06/17/2003
Activity Descriptions:	Final Deleading Reinspection
Outcomes:	Passed
Community:	Ayer
Unit:	1
Inspector Name:	Christine Caulfield
Inspector License Number:	1950
Activity Type:	COMPLIANCE
Activity Date:	06/27/2003
Start Work Date:	06/17/2003
Activity Descriptions:	Letter of Full Deleading Comp
Outcomes:	Issued
Community:	Ayer
Unit:	2
Inspector Name:	Christine Caulfield
Inspector License Number:	1950
Activity Type:	INSPECT
Activity Date:	01/17/2003
Start Work Date:	06/17/2003
Activity Descriptions:	Comprehensive Initial Inspection
Outcomes:	Hazards Found
Community:	Ayer
Unit:	2
Inspector Name:	Christine Caulfield
Inspector License Number:	1950
Activity Type:	INSPECT
Activity Date:	06/26/2003
Start Work Date:	06/17/2003
Activity Descriptions:	Final Deleading Reinspection
Outcomes:	Passed
Community:	Ayer
Unit:	2
Inspector Name:	Christine Caulfield
Inspector License Number:	1950
Activity Type:	COMPLIANCE
Activity Date:	06/27/2003
Start Work Date:	06/17/2003
Activity Descriptions:	Letter of Full Deleading Comp
Outcomes:	Issued
Community:	Ayer
Unit:	3
Inspector Name:	Christine Caulfield
Inspector License Number:	1950

(Continued) **S107290449**

Activity Type:	INSPECT
Activity Date:	01/17/2003
Start Work Date:	06/17/2003
Activity Descriptions:	Comprehensive Initial Inspection
Outcomes:	Hazards Found

Community:	Ayer
Unit:	3
Inspector Name:	Christine Caulfield
Inspector License Number:	1950
Activity Type:	INSPECT
Activity Date:	06/26/2003
Start Work Date:	06/17/2003
Activity Descriptions:	Final Deleading Reinspection
Outcomes:	Passed

Community:	Ayer
Unit:	3
Inspector Name:	Christine Caulfield
Inspector License Number:	1950
Activity Type:	COMPLIANCE
Activity Date:	06/27/2003
Start Work Date:	06/17/2003
Activity Descriptions:	Letter of Full Deleading Comp
Outcomes:	Issued

Community:	Ayer
Unit:	4
Inspector Name:	Christine Caulfield
Inspector License Number:	1950
Activity Type:	INSPECT
Activity Date:	01/17/2003
Start Work Date:	06/17/2003
Activity Descriptions:	Comprehensive Initial Inspection
Outcomes:	Hazards Found

Click this hyperlink while viewing on your computer to access
2 additional MA LEAD: record(s) in the EDR Site Report.

AW355 **LEAD** **S107275343**
West **113 GREAT RD** **N/A**
> 1 **SHIRLEY, MA 01464**
1.359 mi.
7177 ft. **Site 1 of 2 in cluster AW**

Relative:
Higher

Actual:
275 ft.

LEAD:

Community:	Shirley
Unit:	Not reported
Inspector Name:	John Risko
Inspector License Number:	1128
Activity Type:	INSPECT
Activity Date:	12/13/2004
Start Work Date:	01/10/2005
Activity Descriptions:	Comprehensive Initial Inspection
Outcomes:	Hazards Found

Community:	Shirley
Unit:	Not reported

(Continued) **S107275343**

Inspector Name:	John Risko
Inspector License Number:	1128
Activity Type:	INSPECT
Activity Date:	01/19/2005
Start Work Date:	01/10/2005
Activity Descriptions:	Final Deleading Reinspection
Outcomes:	Passed

Community:	Shirley
Unit:	Not reported
Inspector Name:	John Risko
Inspector License Number:	1128
Activity Type:	COMPLIANCE
Activity Date:	01/19/2005
Start Work Date:	01/10/2005
Activity Descriptions:	Letter of Full Deleading Comp
Outcomes:	Issued

AW356 **LEAD** **S107277307**
West **119 GREAT RD** **N/A**
> 1 **SHIRLEY, MA 01464**
1.360 mi.
7180 ft. **Site 2 of 2 in cluster AW**

Relative:
Higher

Actual:
275 ft.

LEAD:

Community:	Shirley
Unit:	Not reported
Inspector Name:	Christine Caulfield
Inspector License Number:	1950
Activity Type:	INSPECT
Activity Date:	01/20/2003
Start Work Date:	Not reported
Activity Descriptions:	Comprehensive Initial Inspection
Outcomes:	No Hazards Found

Community:	Shirley
Unit:	Not reported
Inspector Name:	Christine Caulfield
Inspector License Number:	1950
Activity Type:	COMPLIANCE
Activity Date:	01/20/2003
Start Work Date:	Not reported
Activity Descriptions:	Letter of Full Initial Insp Comp
Outcomes:	Issued

AS357 **SADDLE TANK PUNCTURE** **SPILLS** **S101027158**
SE **12 TANNERY ST** **N/A**
> 1 **AYER, MA**
1.361 mi.
7186 ft. **Site 5 of 6 in cluster AS**

Relative:
Lower

Actual:
236 ft.

MA Spills:

Facility ID:	0000	Spill ID:	C86-0151
Staff Lead:	OTHER	Date Entered:	Not reported
Last Entered:	19910416	First Response:	19860603
Spill Date:	19860603	Spill Time:	Not reported

SADDLE TANK PUNCTURE (Continued) **S101027158**

Report Date:	19860603	Report Time:	Not reported
Case Closed:	YES	Mat Type:	PETROLEUM
Virgin Waste:	VIRGIN	Contam Soil:	Not reported
Env Impact:	Not reported	Other Impact:	Not reported
Material:	DIESEL FUEL	Other Material:	Not reported
Qty Reported:	UNKNOWN	Qty Actual:	10-50
Qty Reported:	GALLONS	Qty Actual:	GALLONS
CAS No:	Not reported	PCB Lev (ppm):	NONE
Source:	VEH. FUEL TANK	Other Source:	Not reported
Incident:	RUPTURE	Other Incdnt:	Not reported
Cleanup Type:	---	Contractor:	NOT USED
Referral:	NO	LUST Elig:	NO
Report Prep:	Not reported	Category:	Not reported
Notifier:	CHIEF DONAHUE		
Notif Tel:	Not reported		
Days/Close:	1		

AX358 **LEAD** **S107401922**
NE **98 JOY LN** **N/A**
> 1 **GROTON, MA**
1.364 mi.
7201 ft. **Site 1 of 2 in cluster AX**

Relative:
Higher

Actual:
351 ft.

LEAD:

Community:	Groton
Unit:	EXT
Inspector Name:	Edward Cain
Inspector License Number:	1009
Activity Type:	INSPECT
Activity Date:	11/15/1991
Start Work Date:	04/27/1992
Activity Descriptions:	Comprehensive Initial Inspection
Outcomes:	Completed - Contact CLPPP for more information

AY359 **LEAD** **S107373266**
SE **6 HIGH ST** **N/A**
> 1 **AYER, MA 01432**
1.364 mi.
7201 ft. **Site 1 of 5 in cluster AY**

Relative:
Higher

Actual:
317 ft.

LEAD:

Community:	Ayer
Unit:	Not reported
Inspector Name:	Christine Caulfield
Inspector License Number:	1950
Activity Type:	INSPECT
Activity Date:	02/17/2004
Start Work Date:	09/20/2004
Activity Descriptions:	Risk Assessment
Outcomes:	Urgent Lead Hazards

Community:	Ayer
Unit:	Not reported
Inspector Name:	Christine Caulfield
Inspector License Number:	1950
Activity Type:	INSPECT

(Continued) **S107373266**

Activity Date:	02/17/2004
Start Work Date:	09/20/2004
Activity Descriptions:	Comprehensive Initial Inspection
Outcomes:	Hazards Found

Community:	Ayer
Unit:	Not reported
Inspector Name:	Christine Caulfield
Inspector License Number:	1950
Activity Type:	INSPECT
Activity Date:	09/30/2004
Start Work Date:	09/20/2004
Activity Descriptions:	Final Deleading Reinspection
Outcomes:	Passed

Community:	Ayer
Unit:	Not reported
Inspector Name:	Christine Caulfield
Inspector License Number:	1950
Activity Type:	COMPLIANCE
Activity Date:	09/30/2004
Start Work Date:	09/20/2004
Activity Descriptions:	Letter of Full Deleading Comp
Outcomes:	Issued

AZ360 **LEAD** **S113978732**
SE **11 COLUMBIA ST** **N/A**
> 1 **AYER, MA**
1.369 mi.
7230 ft. **Site 1 of 17 in cluster AZ**

Relative:
Lower

Actual:
252 ft.

LEAD:

Community:	Ayer
Unit:	1
Inspector Name:	Bonnie Cassani
Inspector License Number:	3141
Activity Type:	INSPECT
Activity Date:	01/20/2000
Start Work Date:	Not reported
Activity Descriptions:	Comprehensive Initial Inspection
Outcomes:	Hazards Found

AZ361 **LEAD** **S113960590**
SE **11 COLUMBIA ST** **N/A**
> 1 **AYER, MA**
1.369 mi.
7230 ft. **Site 2 of 17 in cluster AZ**

Relative:
Lower

Actual:
252 ft.

LEAD:

Community:	Ayer
Unit:	2
Inspector Name:	Lorraine Simbliaris
Inspector License Number:	2002
Activity Type:	INSPECT
Activity Date:	11/04/1994
Start Work Date:	01/02/1995

(Continued) **S113960590**

Activity Descriptions: Comprehensive Initial Inspection
Outcomes: Completed - Contact CLPPP for more information

AZ362 **LEAD** **S113976900**
SE **11 COLUMBIA** **N/A**
> 1 **AYER, MA 01432**
1.369 mi.
7230 ft. **Site 3 of 17 in cluster AZ**

Relative:
Lower

Actual:
252 ft.

LEAD:
Community: Ayer
Unit: 2
Inspector Name: Paul Halfmann
Inspector License Number: 3043
Activity Type: INSPECT
Activity Date: 11/04/1994
Start Work Date: 05/22/1995
Activity Descriptions: Comprehensive Initial Inspection
Outcomes: Completed - Contact CLPPP for more information

AZ363 **LEAD** **S111276267**
SE **11 COLUMBIA ST** **N/A**
> 1 **AYER, MA**
1.369 mi.
7230 ft. **Site 4 of 17 in cluster AZ**

Relative:
Lower

Actual:
252 ft.

LEAD:
Community: Ayer
Unit: 1
Inspector Name: David Carter
Inspector License Number: 3134
Activity Type: INSPECT
Activity Date: 01/06/2000
Start Work Date: Not reported
Activity Descriptions: Determination
Outcomes: Hazards Found

Community: Ayer
Unit: 1
Inspector Name: Christine Caulfield
Inspector License Number: 1950
Activity Type: INSPECT
Activity Date: 07/10/2000
Start Work Date: Not reported
Activity Descriptions: Comprehensive Initial Inspection
Outcomes: Hazards Found

Community: Ayer
Unit: 1
Inspector Name: Christine Caulfield
Inspector License Number: 1950
Activity Type: COMPLIANCE
Activity Date: 01/10/2001
Start Work Date: Not reported
Activity Descriptions: Letter of Full Deleading Comp
Outcomes: Issued

(Continued) **S111276267**

Community:	Ayer
Unit:	2
Inspector Name:	Not reported
Inspector License Number:	Not reported
Activity Type:	INSPECT
Activity Date:	11/04/1994
Start Work Date:	01/02/1995
Activity Descriptions:	Comprehensive Initial Inspection
Outcomes:	Completed - Contact CLPPP for more information

Community:	Ayer
Unit:	2
Inspector Name:	Not reported
Inspector License Number:	Not reported
Activity Type:	INSPECT
Activity Date:	01/27/1995
Start Work Date:	01/02/1995
Activity Descriptions:	Reinspection
Outcomes:	Completed - Contact CLPPP for more information

Community:	Ayer
Unit:	2
Inspector Name:	Not reported
Inspector License Number:	Not reported
Activity Type:	INSPECT
Activity Date:	02/03/1995
Start Work Date:	01/02/1995
Activity Descriptions:	Reinspection
Outcomes:	Completed - Contact CLPPP for more information

Community:	Ayer
Unit:	2
Inspector Name:	Not reported
Inspector License Number:	Not reported
Activity Type:	INSPECT
Activity Date:	06/01/1995
Start Work Date:	01/02/1995
Activity Descriptions:	Reinspection
Outcomes:	Completed - Contact CLPPP for more information

Community:	Ayer
Unit:	2
Inspector Name:	Not reported
Inspector License Number:	Not reported
Activity Type:	COMPLIANCE
Activity Date:	06/01/1995
Start Work Date:	01/02/1995
Activity Descriptions:	Letter of Full Deleading Comp
Outcomes:	Issued

Community:	Ayer
Unit:	2
Inspector Name:	Christine Caulfield
Inspector License Number:	1950
Activity Type:	INSPECT
Activity Date:	07/10/2000
Start Work Date:	01/02/1995

(Continued) **S111276267**

Activity Descriptions: Comprehensive Initial Inspection
Outcomes: Hazards Found

BA364 **LEAD** **S107393014**
NE **83 SHIRLEY RD** **N/A**
> 1 **GROTON, MA**
1.370 mi.
7231 ft. **Site 1 of 4 in cluster BA**

Relative: Higher

Actual: 356 ft.

LEAD:
Community: Groton
Unit: Not reported
Inspector Name: Mel Blackman
Inspector License Number: 1377
Activity Type: INSPECT
Activity Date: 11/15/1994
Start Work Date: Not reported
Activity Descriptions: Comprehensive Initial Inspection
Outcomes: Hazards Found

AZ365 **AYER** **FINDS** **1014893686**
SE **AYER** **ECHO** **N/A**
> 1 **AYER, MA 01432**
1.375 mi.
7258 ft. **Site 5 of 17 in cluster AZ**

Relative: Lower

Actual: 241 ft.

FINDS:

Registry ID: 110043913682

Environmental Interest/Information System
MA-EPICS - Massachussetts Environmental Protection Integrated Computer System

ECHO:
Envid: 1014893686
Registry ID: 110043913682
DFR URL: http://echo.epa.gov/detailed_facility_report?fid=110043913682

AS366 **LEAD** **S108718061**
SE **5 FOREST ST** **N/A**
> 1 **AYER, MA 01432**
1.378 mi.
7275 ft. **Site 6 of 6 in cluster AS**

Relative: Lower

Actual: 237 ft.

LEAD:
Community: Ayer
Unit: Not reported
Inspector Name: Christine Caulfield
Inspector License Number: 1950
Activity Type: INSPECT
Activity Date: 06/11/2007
Start Work Date: 01/18/2008

(Continued) **S108718061**

Activity Descriptions:	Comprehensive Initial Inspection
Outcomes:	Hazards Found
Community:	Ayer
Unit:	Not reported
Inspector Name:	Christine Caulfield
Inspector License Number:	1950
Activity Type:	INSPECT
Activity Date:	04/15/2008
Start Work Date:	01/18/2008
Activity Descriptions:	Final Deleading Reinspection
Outcomes:	Passed
Community:	Ayer
Unit:	Not reported
Inspector Name:	Christine Caulfield
Inspector License Number:	1950
Activity Type:	COMPLIANCE
Activity Date:	04/15/2008
Start Work Date:	01/18/2008
Activity Descriptions:	Letter of Full Deleading Comp
Outcomes:	Issued

BB367 **LEAD** **S107274423**
ESE **110 WASHINGTON ST** **N/A**
> 1 **AYER, MA**
1.379 mi.
7283 ft. **Site 1 of 3 in cluster BB**

Relative:
Higher

Actual:
340 ft.

LEAD:

Community:	Ayer
Unit:	1
Inspector Name:	Greg Galeota
Inspector License Number:	1594
Activity Type:	INSPECT
Activity Date:	03/31/1992
Start Work Date:	Not reported
Activity Descriptions:	Comprehensive Initial Inspection
Outcomes:	Hazards Found
Community:	Ayer
Unit:	1
Inspector Name:	Greg Galeota
Inspector License Number:	1594
Activity Type:	COMPLIANCE
Activity Date:	05/06/1992
Start Work Date:	Not reported
Activity Descriptions:	Letter of Full Deleading Comp
Outcomes:	Issued

BC368 **MOLUMCO IND PARK PLASTICS DISTR CTR** **SHWS** **S101696229**
SE **BLIGH ST** **INST CONTROL** **N/A**
> 1 **AYER, MA 01432** **BROWNFIELDS**
1.381 mi. **RELEASE**
7293 ft. **Site 1 of 9 in cluster BC** **ENF**

Relative:
Lower

Actual:
225 ft.

SHWS:

Release Tracking Number/Current Status:	2-0010138 / TIERI
Release Town:	AYER
Notification Date:	12/30/1993
Category:	120 DY
Associated ID:	2-0010138
Current Status:	**TIERI**
Status Date:	02/28/2006
Phase:	Not reported
Response Action Outcome:	-
Oil Or Haz Material:	Oil and Hazardous Material
Location Type:	PLAY GRND
Location Type:	INDUSTRIAL
Location Type:	RESIDNTIAL
Location Type:	WATERBODY
Source:	UNKNOWN
Source:	DISCHARGE
Source:	DRUMS

Click here to access the MA DEP site for this facility:

Chemicals:

Chemical:	CHROMIUM
Quantity:	26000 parts per billion
Chemical:	VOCS
Quantity:	Not reported

Actions:

Action Type:	Partial RAO for this RTN
Action Status:	Level I - Technical Screen Audit
Action Date:	1/12/2010
Response Action Outcome:	Not reported
Action Type:	Phase 2
Action Status:	Completion Statement Received
Action Date:	1/22/2007
Response Action Outcome:	Not reported
Action Type:	Phase 3
Action Status:	Completion Statement Received
Action Date:	1/22/2007
Response Action Outcome:	Not reported
Action Type:	Immediate Response Action
Action Status:	Imminent Hazard Evaluation Received
Action Date:	1/22/2007
Response Action Outcome:	Not reported
Action Type:	Immediate Response Action
Action Status:	Completion Statement Received
Action Date:	1/22/2007
Response Action Outcome:	Not reported

MOLUMCO IND PARK PLASTICS DISTR CTR (Continued) **S101696229**

Action Type: Tier Classification
Action Status: RTN Linked to TCLASS Via IRA Completion Statement
Action Date: 1/22/2007
Response Action Outcome: Not reported

Action Type: FTLI
Action Status: APPREC
Action Date: 1/24/2001
Response Action Outcome: Not reported

Action Type: Phase 3
Action Status: Tier 1A or Priority Submittal Approved
Action Date: 1/24/2008
Response Action Outcome: Not reported

Action Type: Phase 2
Action Status: Tier 1A or Priority Submittal Approved
Action Date: 1/24/2008
Response Action Outcome: Not reported

Action Type: Tier Classification
Action Status: Tier 1A Classification
Action Date: 1/26/1995
Response Action Outcome: Not reported

Action Type: Tier Classification
Action Status: Transmittal, Notice, or Notification Received
Action Date: 1/26/1995
Response Action Outcome: Not reported

Action Type: Phase 1
Action Status: Completion Statement Received
Action Date: 1/26/1995
Response Action Outcome: Not reported

Action Type: Release Abatement Measure
Action Status: Status or Interim Report Received
Action Date: 10/16/2014
Response Action Outcome: Not reported

Action Type: Release Abatement Measure
Action Status: Status or Interim Report Received
Action Date: 10/17/2012
Response Action Outcome: Not reported

Action Type: Release Abatement Measure
Action Status: Status or Interim Report Received
Action Date: 10/29/2015
Response Action Outcome: Not reported

Action Type: Partial RAO for this RTN
Action Status: RAO Statement Received
Action Date: 11/11/2009
Response Action Outcome: Not reported

Action Type: Activity and Use Limitation
Action Status: Transmittal, Notice, or Notification Received

MOLUMCO IND PARK PLASTICS DISTR CTR (Continued) **S101696229**

Action Date: 11/11/2009
Response Action Outcome: Not reported

Action Type: Phase 4
Action Status: Completion Statement Received
Action Date: 11/11/2009
Response Action Outcome: Not reported

Action Type: FTLI
Action Status: APPDEN
Action Date: 11/13/2003
Response Action Outcome: Not reported

Action Type: Activity and Use Limitation
Action Status: Transmittal, Notice, or Notification Received
Action Date: 11/2/2009
Response Action Outcome: Not reported

Action Type: Partial RAO for this RTN
Action Status: RAO Statement Received
Action Date: 11/5/2012
Response Action Outcome: Not reported

Action Type: Immediate Response Action
Action Status: Oral Approval of Plan or Action
Action Date: 12/1/2006
Response Action Outcome: Not reported

Action Type: RLFA
Action Status: FOLOFF
Action Date: 12/12/2006
Response Action Outcome: Not reported

Action Type: Release Disposition
Action Status: Reportable Release under MGL 21E
Action Date: 12/30/1993
Response Action Outcome: Not reported

Action Type: Immediate Response Action
Action Status: IRA Assessment Only
Action Date: 12/30/1993
Response Action Outcome: Not reported

Action Type: A Notice sent to a Potentially Responsible Party (PRP)
Action Status: A MassDEP piece of correspondence was issued (approvals, NORs, etc.
Action Date: 12/31/1993
Response Action Outcome: Not reported

Action Type: FTLI
Action Status: APPACC
Action Date: 2/10/1999
Response Action Outcome: Not reported

Action Type: FTLI
Action Status: APPACC
Action Date: 2/10/2000
Response Action Outcome: Not reported

MOLUMCO IND PARK PLASTICS DISTR CTR (Continued) **S101696229**

Action Type: FTLI
Action Status: APPREC
Action Date: 2/19/1999
Response Action Outcome: Not reported

Action Type: RNF
Action Status: Reportable Release under MGL 21E
Action Date: 2/2/1994
Response Action Outcome: Not reported

Action Type: Compliance and Enforcement Action
Action Status: Interim Deadline Letter Issued
Action Date: 2/23/2007
Response Action Outcome: Not reported

Action Type: A Notice sent to a Potentially Responsible Party (PRP)
Action Status: A MassDEP piece of correspondence was issued (approvals, NORs, etc.
Action Date: 2/23/2007
Response Action Outcome: Not reported

Action Type: FTLI
Action Status: APPACC
Action Date: 2/24/1999
Response Action Outcome: Not reported

Action Type: Phase 2
Action Status: Scope of Work Received
Action Date: 2/27/2006
Response Action Outcome: Not reported

Action Type: Compliance and Enforcement Action
Action Status: ACO
Action Date: 2/28/2006
Response Action Outcome: Not reported

Action Type: Tier Classification
Action Status: Permit Effective Date
Action Date: 2/28/2006
Response Action Outcome: Not reported

Action Type: Tier Classification
Action Status: Tier 1A Classification
Action Date: 2/28/2006
Response Action Outcome: Not reported

Action Type: Phase 4
Action Status: Written Plan Received
Action Date: 2/28/2008
Response Action Outcome: Not reported

Action Type: FTLI
Action Status: APPACC
Action Date: 2/5/2001
Response Action Outcome: Not reported

Action Type: Compliance and Enforcement Action
Action Status: Interim Deadline Letter Issued

MOLUMCO IND PARK PLASTICS DISTR CTR (Continued) **S101696229**

Action Date: 2/6/2004
Response Action Outcome: Not reported

Action Type: RLFA
Action Status: FOLFLD
Action Date: 3/12/2007
Response Action Outcome: Not reported

Action Type: Phase 2
Action Status: Scope of Work Received
Action Date: 3/24/2010
Response Action Outcome: Not reported

Action Type: Phase 2
Action Status: Tier 1A or Priority Submittal Approved
Action Date: 4/18/2006
Response Action Outcome: Not reported

Action Type: RLFA
Action Status: FLDRUN
Action Date: 4/2/2014
Response Action Outcome: Not reported

Action Type: Compliance and Enforcement Action
Action Status: Interim Deadline Letter Issued
Action Date: 4/24/1995
Response Action Outcome: Not reported

Action Type: Partial RAO for this RTN
Action Status: Written Approval of Plan
Action Date: 4/24/2013
Response Action Outcome: Not reported

Action Type: Release Abatement Measure
Action Status: Status or Interim Report Received
Action Date: 4/28/2015
Response Action Outcome: Not reported

Action Type: Phase 2
Action Status: Delay in Meeting RA Deadline Ordered or Approved
Action Date: 5/11/2007
Response Action Outcome: Not reported

Action Type: RLFA
Action Status: FLDRUN
Action Date: 5/14/2015
Response Action Outcome: Not reported

Action Type: Activity and Use Limitation
Action Status: Level II - Audit Inspection
Action Date: 5/18/2015
Response Action Outcome: Not reported

Action Type: An activity type that is related to an Audit
Action Status: NAFNVD
Action Date: 5/18/2015
Response Action Outcome: Not reported

MOLUMCO IND PARK PLASTICS DISTR CTR (Continued) **S101696229**

Action Type: Release Abatement Measure
Action Status: Completion Statement Received
Action Date: 5/2/2016
Response Action Outcome: Not reported

Action Type: RLFA
Action Status: FLDRUN
Action Date: 5/21/2015
Response Action Outcome: Not reported

Action Type: Phase 3
Action Status: Revised Statement or Transmittal Received
Action Date: 5/31/2007
Response Action Outcome: Not reported

Action Type: Phase 2
Action Status: Revised Statement or Transmittal Received
Action Date: 5/31/2007
Response Action Outcome: Not reported

Action Type: Compliance and Enforcement Action
Action Status: Interim Deadline Letter Issued
Action Date: 5/9/2007
Response Action Outcome: Not reported

Action Type: Release Abatement Measure
Action Status: Written Plan Received
Action Date: 6/10/2014
Response Action Outcome: Not reported

Action Type: Release Abatement Measure
Action Status: Written Plan Received
Action Date: 6/12/2012
Response Action Outcome: Not reported

Action Type: TAG
Action Status: GRNTEX
Action Date: 6/30/2000
Response Action Outcome: Not reported

Action Type: Phase 2
Action Status: Completion Statement Received
Action Date: 7/16/2007
Response Action Outcome: Not reported

Action Type: TAG
Action Status: GRNTST
Action Date: 8/1/1999
Response Action Outcome: Not reported

Action Type: FTLI
Action Status: APPREC
Action Date: 9/15/2003
Response Action Outcome: Not reported

MOLUMCO IND PARK PLASTICS DISTR CTR (Continued) **S101696229**

INST CONTROL:

Release Tracking Number:	2-0010138
Action Type:	AUL
Action Stat:	RECPT
Action Date:	11/02/2009
Response Action Outcome:	-

Release Tracking Number:	2-0010138
Action Type:	AUL
Action Stat:	RECPT
Action Date:	11/11/2009
Response Action Outcome:	-

Release Tracking Number:	2-0010138
Action Type:	AUL
Action Stat:	SNAUDI
Action Date:	05/18/2015
Response Action Outcome:	-

BROWNFIELDS 2:

RTN:	2-0010138
RAO Class:	Not reported
Other RTNs:	Not reported
Current Owner:	Plastic Distribution Corp
MCP Status:	TIER 1A
AUL:	Not reported
COCs:	Chromium, VOCs
Former Use:	Play Ground, Residential, Waterbody, Industrial
Current Use:	Not reported
Total Acreage:	12.49

Release:

Release Tracking Number/Current Status:	2-0010138 / TIERI
Primary ID:	2-0010138
Official City:	AYER
Notification:	12/30/1993
Category:	120 DY
Status Date:	02/28/2006
Phase:	Not reported
Response Action Outcome:	-
Oil / Haz Material Type:	Oil and Hazardous Material

Click here to access the MA DEP site for this facility:

ENFORCEMENT:

Region:	CERO
DEP Region:	CERO
DEP Program:	3,T
DEP Bureau:	BWSC
Program:	Not reported
Program Id:	RTN 2-0010138
High Or Low Level Enforcement:	HLE
FMF #:	Not reported
Comptroller Billing Name:	Not reported

MOLUMCO IND PARK PLASTICS DISTR CTR (Continued) **S101696229**

Town Where Violation Occurred:	Not reported
Date Executed:	03/11/2010
ENF #:	ACO-CE-05-3T010-Amend3
Document Type:	AMEND
AG Ref (Y/N):	Not reported
Doc Archived (Y/N):	Not reported
EJ Community (Y/N):	Not reported
Regional Comment:	Not reported
Final Payment Due Date:	Not reported
ACOP $:	Not reported
PAN $:	Not reported
EMS (Y/N):	N
EMS$:	Not reported
SEP (Y/N):	N
SEP $:	Not reported
Demand $:	Not reported
Suspended $:	Not reported
Ownership:	Commercially Owned

AZ369 **LEAD** **S113934457**
SE **37 CAMBRIDGE ST** **N/A**
> 1 **AYER, MA 01432**
1.382 mi.
7297 ft. **Site 6 of 17 in cluster AZ**

Relative:
Higher

Actual:
271 ft.

LEAD:

Community:	Ayer
Unit:	Not reported
Inspector Name:	John Risko
Inspector License Number:	1128
Activity Type:	COMPLIANCE
Activity Date:	08/13/1993
Start Work Date:	10/23/2014
Activity Descriptions:	Letter of Full Deleading Comp
Outcomes:	Issued

Community:	Ayer
Unit:	Not reported
Inspector Name:	John Risko
Inspector License Number:	1128
Activity Type:	INSPECT
Activity Date:	10/08/2014
Start Work Date:	10/23/2014
Activity Descriptions:	PCAD
Outcomes:	Hazards Found

Community:	Ayer
Unit:	Not reported
Inspector Name:	John Risko
Inspector License Number:	1128
Activity Type:	INSPECT
Activity Date:	10/23/2014
Start Work Date:	10/23/2014
Activity Descriptions:	Final Deleading Reinspection
Outcomes:	Passed

Community:	Ayer
Unit:	Not reported

(Continued) **S113934457**

Inspector Name: John Risko
Inspector License Number: 1128
Activity Type: COMPLIANCE
Activity Date: 10/23/2014
Start Work Date: 10/23/2014
Activity Descriptions: Cert of Maintained Compliance
Outcomes: Issued

AZ370 **LEAD** **S107344646**
SE **37 CAMBRIDGE ST** **N/A**
> 1 **AYER, MA**
1.382 mi.
7297 ft. **Site 7 of 17 in cluster AZ**

Relative:
Higher

Actual:
271 ft.

LEAD:
Community: Ayer
Unit: Not reported
Inspector Name: Richard Lenihan
Inspector License Number: 1049
Activity Type: INSPECT
Activity Date: 09/28/1992
Start Work Date: 10/23/2014
Activity Descriptions: Comprehensive Initial Inspection
Outcomes: Hazards Found

Community: Ayer
Unit: 1
Inspector Name: Richard Lenihan
Inspector License Number: 1049
Activity Type: INSPECT
Activity Date: 09/28/1992
Start Work Date: Not reported
Activity Descriptions: Comprehensive Initial Inspection
Outcomes: Hazards Found

Community: Ayer
Unit: 2
Inspector Name: Richard Lenihan
Inspector License Number: 1049
Activity Type: INSPECT
Activity Date: 09/28/1992
Start Work Date: Not reported
Activity Descriptions: Comprehensive Initial Inspection
Outcomes: Hazards Found

BC371 **PLASTIC DISTRIBUTION CORP** **SHWS** **S108348154**
SE **1 AND 3 BLIGH ST** **SWF/LF** **N/A**
> 1 **AYER, MA 01432** **INST CONTROL**
1.382 mi. **RELEASE**
7298 ft. **Site 2 of 9 in cluster BC**

Relative:
Lower

Actual:
225 ft.

SHWS:
Release Tracking Number/Current Status: 2-0016487 / RAONR
Release Town: AYER
Notification Date: 12/01/2006
Category: TWO HR

PLASTIC DISTRIBUTION CORP (Continued) **S108348154**

Associated ID:	2-0010138
Current Status:	**Response Action Outcome Not Required**
Status Date:	01/22/2007
Phase:	Not reported
Response Action Outcome:	-
Oil Or Haz Material:	Hazardous Material
Location Type:	INDUSTRIAL
Source:	OTHER

Click here to access the MA DEP site for this facility:

Chemicals:

Chemical:	ARSENIC
Quantity:	47 parts per million

Actions:

Action Type:	RAO Not Required
Action Status:	Linked to a Tier Classified Site
Action Date:	1/22/2007
Response Action Outcome:	Not reported
Action Type:	Tier Classification
Action Status:	RTN Linked to TCLASS Via IRA Completion Statement
Action Date:	1/22/2007
Response Action Outcome:	Not reported
Action Type:	Immediate Response Action
Action Status:	Imminent Hazard Evaluation Received
Action Date:	1/22/2007
Response Action Outcome:	Not reported
Action Type:	Immediate Response Action
Action Status:	Completion Statement Received
Action Date:	1/22/2007
Response Action Outcome:	Not reported
Action Type:	RNF
Action Status:	Reportable Release under MGL 21E
Action Date:	1/22/2007
Response Action Outcome:	Not reported
Action Type:	Tier Classification
Action Status:	Transmittal, Notice, or Notification Received
Action Date:	1/26/1995
Response Action Outcome:	Not reported
Action Type:	Tier Classification
Action Status:	Tier 1A Classification
Action Date:	1/26/1995
Response Action Outcome:	Not reported
Action Type:	Immediate Response Action
Action Status:	Oral Approval of Plan or Action
Action Date:	12/1/2006
Response Action Outcome:	Not reported

PLASTIC DISTRIBUTION CORP (Continued) **S108348154**

Action Type: RLFA
Action Status: FOLOFF
Action Date: 12/1/2006
Response Action Outcome: Not reported

Action Type: Release Disposition
Action Status: Reportable Release under MGL 21E
Action Date: 12/1/2006
Response Action Outcome: Not reported

Action Type: RLFA
Action Status: FOLOFF
Action Date: 12/12/2006
Response Action Outcome: Not reported

Action Type: A Notice sent to a Potentially Responsible Party (PRP)
Action Status: A MassDEP piece of correspondence was issued (approvals, NORs, etc.
Action Date: 12/14/2006
Response Action Outcome: Not reported

Action Type: RLFA
Action Status: FOLOFF
Action Date: 12/18/2006
Response Action Outcome: Not reported

Action Type: RLFA
Action Status: FOLOFF
Action Date: 12/5/2006
Response Action Outcome: Not reported

Action Type: RLFA
Action Status: FOLOFF
Action Date: 12/6/2006
Response Action Outcome: Not reported

Action Type: Tier Classification
Action Status: Tier 1A Classification
Action Date: 2/28/2006
Response Action Outcome: Not reported

Action Type: Tier Classification
Action Status: Permit Effective Date
Action Date: 2/28/2006
Response Action Outcome: Not reported

Action Type: An activity type that is related to an Audit
Action Status: NAFNVD
Action Date: 5/18/2015
Response Action Outcome: Not reported

Action Type: Activity and Use Limitation
Action Status: Level II - Audit Inspection
Action Date: 5/18/2015
Response Action Outcome: Not reported

PLASTIC DISTRIBUTION CORP (Continued) **S108348154**

LF:

Facility Phone:	Not reported
Annual Tons for 1995:	Not reported
Annual Tons for 1996:	Not reported
Annual Tons for 1997:	Not reported
Annual Tons for 1998:	Not reported
Annual Tons for 1999:	Not reported
Annual Tons for 2000:	Not reported
Annual Tons for 2001:	Not reported
Annual Tons for 2002:	Not reported
Annual Tons for 2003:	Not reported
Annual Tons for 2004:	Not reported
Annual Tons for 2005:	Not reported
Annual Tons for 2006:	Not reported
Annual Tons for 2007:	Not reported
Annual Tons for 2008:	Not reported
Annual Tons for 2009:	Not reported
Annual Tons for 2010:	Not reported
Annual Tons for 2011:	Not reported
Annual Tons for 2012:	Not reported
Annual Tons for 2013:	Not reported
Annual Tons for 2014:	Not reported
Reg Obj Acct ID Num For Each Solid Waste Operation:	172307
Days of Operation:	Not reported
Note On The Physical Location Of The Site:	Not reported
Acres:	Not reported
Active Year:	Not reported
Classification Group:	Land Disposal
Current Or Most Recent Closed Classification:	CSU-DG
Description Of The Last Classification:	Dumping Ground Closure Status Unknown
Close Year:	Not reported
Name Of The Organization:	Not reported
Contacts Organization Type:	Not reported
Contact Persons Name And Title:	Not reported
Contact Phone Including Extension:	Not reported
Contact Mailing Street Address:	Not reported
Contacts Mailing City, State, Zip:	,
Inactive Year:	1971
Land Disposal Closure Status:	Incomplete
Land Disposal Only, Category Waste Disposed:	C&D WASTE
Landfills Liner:	n/a
Municipality That The Operation Is Located In:	AYER
Alpha-Numeric Identification Code:	DL0019.003
Numeric-Only Portion Of The Identification Code:	0019.003
Region:	CE
Org That Pays Any Annual Compliance Fee And/Or Permittee:	Not reported
Responsible Party Organization Type:	Not reported
Responsible Party Mailing Street Address Line 1:	Not reported
Responsible Party Mailing Street Address Line 2:	Not reported
Responsible Party Mailing City, State, Zip:	Not reported
Responsible Party Telephone Inc Extension:	Not reported
Maximum Permitted Tons Per Day:	Not reported
Current Operational Status:	Inactive

INST CONTROL:

Release Tracking Number: 2-0016487

PLASTIC DISTRIBUTION CORP (Continued) **S108348154**

Action Type: AUL
Action Stat: SNAUDI
Action Date: 05/18/2015
Response Action Outcome: -

Release:
Release Tracking Number/Current Status: 2-0016487 / RAONR
Primary ID: 2-0010138
Official City: AYER
Notification: 12/01/2006
Category: TWO HR
Status Date: 01/22/2007
Phase: Not reported
Response Action Outcome: -
Oil / Haz Material Type: Hazardous Material

Click here to access the MA DEP site for this facility:

AY372 **LEAD** **S113965252**
SE **10 HIGH ST** **N/A**
> 1 **AYER, MA**
1.383 mi.
7300 ft. **Site 2 of 5 in cluster AY**

Relative:
Higher

Actual:
308 ft.

LEAD:
Community: Ayer
Unit: 1
Inspector Name: Amy Franklin
Inspector License Number: 2171
Activity Type: INSPECT
Activity Date: 04/06/1995
Start Work Date: 07/21/1995
Activity Descriptions: Comprehensive Initial Inspection
Outcomes: Hazards Found

Community: Ayer
Unit: 2
Inspector Name: Amy Franklin
Inspector License Number: 2171
Activity Type: INSPECT
Activity Date: 04/06/1995
Start Work Date: Not reported
Activity Descriptions: Comprehensive Initial Inspection
Outcomes: Hazards Found

Community: Ayer
Unit: 3
Inspector Name: Amy Franklin
Inspector License Number: 2171
Activity Type: INSPECT
Activity Date: 04/06/1995
Start Work Date: Not reported
Activity Descriptions: Comprehensive Initial Inspection
Outcomes: Hazards Found

AY373 **LEAD** **S107266926**
SE **10 HIGH ST** **N/A**
> 1 **AYER, MA**
1.383 mi.
7300 ft. **Site 3 of 5 in cluster AY**

Relative:
Higher

Actual:
308 ft.

LEAD:

Community:	Ayer
Unit:	1
Inspector Name:	Paul Downing
Inspector License Number:	1011
Activity Type:	COMPLIANCE
Activity Date:	10/05/1995
Start Work Date:	07/21/1995
Activity Descriptions:	Letter of Full Deleading Comp
Outcomes:	Issued

Community:	Ayer
Unit:	2
Inspector Name:	Paul Downing
Inspector License Number:	1011
Activity Type:	COMPLIANCE
Activity Date:	10/05/1995
Start Work Date:	Not reported
Activity Descriptions:	Letter of Full Deleading Comp
Outcomes:	Issued

Community:	Ayer
Unit:	3
Inspector Name:	Paul Downing
Inspector License Number:	1011
Activity Type:	COMPLIANCE
Activity Date:	10/05/1995
Start Work Date:	Not reported
Activity Descriptions:	Letter of Full Deleading Comp
Outcomes:	Issued

AZ374 **LEAD** **S109819854**
SE **6 CENTRAL AVE** **N/A**
> 1 **AYER, MA 01432**
1.385 mi.
7313 ft. **Site 8 of 17 in cluster AZ**

Relative:
Lower

Actual:
254 ft.

LEAD:

Community:	Ayer
Unit:	Not reported
Inspector Name:	Bridgette Braley
Inspector License Number:	3929
Activity Type:	INSPECT
Activity Date:	01/06/2009
Start Work Date:	Not reported
Activity Descriptions:	Determination
Outcomes:	Hazards Found

AZ375 **LEAD** **S107265056**
SE **1 COLUMBIA ST** **N/A**
> 1 **AYER, MA**
1.385 mi.
7315 ft. **Site 9 of 17 in cluster AZ**

Relative:
Lower

Actual:
238 ft.

LEAD:

Community:	Ayer
Unit:	1
Inspector Name:	Christine Caulfield
Inspector License Number:	1950
Activity Type:	INSPECT
Activity Date:	07/10/2000
Start Work Date:	01/05/2001
Activity Descriptions:	Comprehensive Initial Inspection
Outcomes:	Completed - Contact CLPPP for more information

Community:	Ayer
Unit:	2
Inspector Name:	Christine Caulfield
Inspector License Number:	1950
Activity Type:	INSPECT
Activity Date:	07/10/2000
Start Work Date:	01/05/2000
Activity Descriptions:	Comprehensive Initial Inspection
Outcomes:	Completed - Contact CLPPP for more information

BC376 **PLASTIC DISTRIBUTION CORP** **RGA HWS** **S115042172**
SE **1 AND 3 BLIGH ST** **N/A**
> 1 **AYER, MA**
1.387 mi.
7322 ft. **Site 3 of 9 in cluster BC**

Relative:
Lower

Actual:
225 ft.

RGA HWS:

2012	PLASTIC DISTRIBUTION CORP	1 AND 3 BLIGH ST
2011	PLASTIC DISTRIBUTION CORP	1 AND 3 BLIGH ST
2010	PLASTIC DISTRIBUTION CORP	1 AND 3 BLIGH ST
2009	PLASTIC DISTRIBUTION CORP	1 AND 3 BLIGH ST
2008	PLASTIC DISTRIBUTION CORP	1 AND 3 BLIGH ST
2007	PLASTIC DISTRIBUTION CORP	1 AND 3 BLIGH ST

BB377 **PAGE SCHOOL** **FINDS** **1008313766**
ESE **115 WASHINGTON STREET** **ECHO** **N/A**
> 1 **AYER, MA 01432**
1.387 mi.
7323 ft. **Site 2 of 3 in cluster BB**

Relative:
Higher

Actual:
340 ft.

FINDS:

Registry ID: 110022008405

Environmental Interest/Information System
ICIS (Integrated Compliance Information System) is the Integrated Compliance Information System and provides a database that, when complete, will contain integrated Enforcement and Compliance information across most of EPA's programs. The vision for ICIS is to replace EPA's independent databases that contain Enforcement data with a single repository for that information. Currently, ICIS contains all

PAGE SCHOOL (Continued) **1008313766**

Federal Administrative and Judicial enforcement actions. This information is maintained in ICIS by EPA in the Regional offices and it Headquarters. A future release of ICIS will replace the Permit Compliance System (PCS) which supports the NPDES and will integrate that information with Federal actions already in the system. ICIS also has the capability to track other activities occurring in the Region that support Compliance and Enforcement programs. These include; Incident Tracking, Compliance Assistance, and Compliance Monitoring.

ECHO:

Envid:	1008313766
Registry ID:	110022008405
DFR URL:	http://echo.epa.gov/detailed_facility_report?fid=110022008405

AY378 **LEAD** **S107337705**
SE **32 WILLIAMS ST** **N/A**
> 1 **AYER, MA**
1.390 mi.
7341 ft. **Site 4 of 5 in cluster AY**

Relative:
Higher

Actual:
301 ft.

LEAD:

Community:	Ayer
Unit:	1
Inspector Name:	Richard Lenihan
Inspector License Number:	1049
Activity Type:	INSPECT
Activity Date:	01/26/1994
Start Work Date:	Not reported
Activity Descriptions:	Comprehensive Initial Inspection
Outcomes:	No Hazards Found

Community:	Ayer
Unit:	1
Inspector Name:	Richard Lenihan
Inspector License Number:	1049
Activity Type:	COMPLIANCE
Activity Date:	01/26/1994
Start Work Date:	Not reported
Activity Descriptions:	Letter of Full Initial Insp Comp
Outcomes:	Issued

AY379 **LEAD** **S109160599**
SE **38 CAMBRIDGE ST** **N/A**
> 1 **AYER, MA 01432**
1.396 mi.
7373 ft. **Site 5 of 5 in cluster AY**

Relative:
Higher

Actual:
272 ft.

LEAD:

Community:	Ayer
Unit:	Not reported
Inspector Name:	Christine Caulfield
Inspector License Number:	1950
Activity Type:	INSPECT
Activity Date:	06/17/2008
Start Work Date:	Not reported

(Continued) **S109160599**

Activity Descriptions: Comprehensive Initial Inspection
Outcomes: Hazards Found

AZ380 **CORNER OF BLIGH & FOREST STS** **SHWS** **S104562406**
SE **30 FAULKNER DR** **INST CONTROL** **N/A**
> 1 **AYER, MA 01432** **RELEASE**
1.399 mi. **ENF**
7387 ft. **Site 10 of 17 in cluster AZ** **HW GEN**

Relative:
Lower

Actual:
237 ft.

SHWS:
Release Tracking Number/Current Status: 2-0013344 / RAO
Release Town: AYER
Notification Date: 06/28/2000
Category: 120 DY
Associated ID: Not reported
Current Status: **Response Action Outcome**
Status Date: 06/28/2001
Phase: PHASE II
Response Action Outcome: A3 - A permanent solution has been achieved. Contamination has not been reduced to background and an Activity and use Limitation (AUL) has been implemented.
Oil Or Haz Material: Oil and Hazardous Material

Click here to access the MA DEP site for this facility:

Chemicals:
Chemical: C9 THRU C18 ALIPHATIC HYDROCARBONS
Quantity: 5750 milligrams per kilogram
Chemical: BENZO[A]ANTHRACENE
Quantity: 12 milligrams per kilogram
Chemical: CHRYSENE
Quantity: 12 milligrams per kilogram
Chemical: DIBENZO[A,H]ANTHRACENE
Quantity: 1.4 milligrams per kilogram
Chemical: BENZO[B]FLUORANTHENE
Quantity: 7 milligrams per kilogram
Chemical: C11 THRU C22 AROMATIC HYDROCARBONS
Quantity: 15300 milligrams per kilogram
Chemical: ANTIMONY
Quantity: 220 milligrams per kilogram
Chemical: BENZO(K)FLUORANTHENE
Quantity: 9 milligrams per kilogram
Chemical: C19 THRU C36 ALIPHATIC HYDROCARBONS
Quantity: 19300 milligrams per kilogram
Chemical: INDENO(1,2,3-CD)PYRENE
Quantity: 6.5 milligrams per kilogram
Chemical: LEAD
Quantity: 5700 milligrams per kilogram
Chemical: NAPHTHALENE
Quantity: 4.8 milligrams per kilogram
Chemical: BENZO[A]PYRENE
Quantity: 9.9 milligrams per kilogram
Chemical: 2-METHYLNAPHTHALENE
Quantity: 7 milligrams per kilogram

Actions:
Action Type: Activity and Use Limitation

CORNER OF BLIGH & FOREST STS (Continued) **S104562406**

Action Status: Level I - Technical Screen Audit
Action Date: 10/11/2002
Response Action Outcome: A permanent solution has been achieved. Contamination has not been reduced to background and an Activity and use Limitation (AUL) has been implemented.

Action Type: Response Action Outcome - RAO
Action Status: Level I - Technical Screen Audit
Action Date: 10/17/2001
Response Action Outcome: A permanent solution has been achieved. Contamination has not been reduced to background and an Activity and use Limitation (AUL) has been implemented.

Action Type: Activity and Use Limitation
Action Status: Level I - Technical Screen Audit
Action Date: 10/17/2001
Response Action Outcome: A permanent solution has been achieved. Contamination has not been reduced to background and an Activity and use Limitation (AUL) has been implemented.

Action Type: RLFA
Action Status: FLDRUN
Action Date: 11/26/2002
Response Action Outcome: A permanent solution has been achieved. Contamination has not been reduced to background and an Activity and use Limitation (AUL) has been implemented.

Action Type: RLFA
Action Status: FLDRUN
Action Date: 11/27/2002
Response Action Outcome: A permanent solution has been achieved. Contamination has not been reduced to background and an Activity and use Limitation (AUL) has been implemented.

Action Type: Release Abatement Measure
Action Status: Status or Interim Report Received
Action Date: 3/15/2001
Response Action Outcome: A permanent solution has been achieved. Contamination has not been reduced to background and an Activity and use Limitation (AUL) has been implemented.

Action Type: RLFA
Action Status: FLDRUN
Action Date: 3/20/2014
Response Action Outcome: A permanent solution has been achieved. Contamination has not been reduced to background and an Activity and use Limitation (AUL) has been implemented.

Action Type: Activity and Use Limitation
Action Status: Level II - Audit Inspection
Action Date: 4/23/2014
Response Action Outcome: A permanent solution has been achieved. Contamination has not been reduced to background and an Activity and use Limitation (AUL) has been implemented.

Action Type: An activity type that is related to an Audit
Action Status: Notice of Non-compliance related to an Audit

CORNER OF BLIGH & FOREST STS (Continued) **S104562406**

Action Date:	4/23/2014
Response Action Outcome:	A permanent solution has been achieved. Contamination has not been reduced to background and an Activity and use Limitation (AUL) has been implemented.
Action Type:	Response Action Outcome - RAO
Action Status:	Level I - Technical Screen Audit
Action Date:	4/3/2002
Response Action Outcome:	A permanent solution has been achieved. Contamination has not been reduced to background and an Activity and use Limitation (AUL) has been implemented.
Action Type:	An activity type that is related to an Audit
Action Status:	Notice of Non-compliance related to an Audit
Action Date:	6/23/2003
Response Action Outcome:	A permanent solution has been achieved. Contamination has not been reduced to background and an Activity and use Limitation (AUL) has been implemented.
Action Type:	Activity and Use Limitation
Action Status:	Level II - Audit Inspection
Action Date:	6/23/2003
Response Action Outcome:	A permanent solution has been achieved. Contamination has not been reduced to background and an Activity and use Limitation (AUL) has been implemented.
Action Type:	RNF
Action Status:	Reportable Release under MGL 21E
Action Date:	6/28/2000
Response Action Outcome:	A permanent solution has been achieved. Contamination has not been reduced to background and an Activity and use Limitation (AUL) has been implemented.
Action Type:	Release Disposition
Action Status:	Reportable Release under MGL 21E
Action Date:	6/28/2000
Response Action Outcome:	A permanent solution has been achieved. Contamination has not been reduced to background and an Activity and use Limitation (AUL) has been implemented.
Action Type:	Response Action Outcome - RAO
Action Status:	RAO Statement Received
Action Date:	6/28/2001
Response Action Outcome:	A permanent solution has been achieved. Contamination has not been reduced to background and an Activity and use Limitation (AUL) has been implemented.
Action Type:	Activity and Use Limitation
Action Status:	Transmittal, Notice, or Notification Received
Action Date:	6/28/2001
Response Action Outcome:	A permanent solution has been achieved. Contamination has not been reduced to background and an Activity and use Limitation (AUL) has been implemented.
Action Type:	Phase 1
Action Status:	Completion Statement Received
Action Date:	6/28/2001

CORNER OF BLIGH & FOREST STS (Continued) **S104562406**

Response Action Outcome: A permanent solution has been achieved. Contamination has not been reduced to background and an Activity and use Limitation (AUL) has been implemented.

Action Type: Response Action Outcome - RAO
Action Status: Fee Received - FMCRA Use Only
Action Date: 7/2/2001
Response Action Outcome: A permanent solution has been achieved. Contamination has not been reduced to background and an Activity and use Limitation (AUL) has been implemented.

Action Type: An activity type that is related to an Audit
Action Status: Audit Follow-up Completion Statement Received
Action Date: 7/25/2003
Response Action Outcome: A permanent solution has been achieved. Contamination has not been reduced to background and an Activity and use Limitation (AUL) has been implemented.

Action Type: A Notice sent to a Potentially Responsible Party (PRP)
Action Status: A MassDEP piece of correspondence was issued (approvals, NORs, etc.
Action Date: 8/8/2000
Response Action Outcome: A permanent solution has been achieved. Contamination has not been reduced to background and an Activity and use Limitation (AUL) has been implemented.

Action Type: Release Abatement Measure
Action Status: Fee Received - FMCRA Use Only
Action Date: 9/28/2000
Response Action Outcome: A permanent solution has been achieved. Contamination has not been reduced to background and an Activity and use Limitation (AUL) has been implemented.

Action Type: Release Abatement Measure
Action Status: Written Plan Received
Action Date: 9/28/2000
Response Action Outcome: A permanent solution has been achieved. Contamination has not been reduced to background and an Activity and use Limitation (AUL) has been implemented.

INST CONTROL:

Release Tracking Number: 2-0013344
Action Type: AUL
Action Stat: RECPT
Action Date: 06/28/2001
Response Action Outcome: A3 - A permanent solution has been achieved. Contamination has not been reduced to background and an Activity and use Limitation (AUL) has been implemented.

Release Tracking Number: 2-0013344
Action Type: AUL
Action Stat: SNAUDI
Action Date: 04/23/2014
Response Action Outcome: A3 - A permanent solution has been achieved. Contamination has not been reduced to background and an Activity and use Limitation (AUL) has been implemented.

CORNER OF BLIGH & FOREST STS (Continued) **S104562406**

Release Tracking Number: 2-0013344
Action Type: AUL
Action Stat: SNAUDI
Action Date: 06/23/2003
Response Action Outcome: A3 - A permanent solution has been achieved. Contamination has not been reduced to background and an Activity and use Limitation (AUL) has been implemented.

Release Tracking Number: 2-0013344
Action Type: AUL
Action Stat: TSAUD
Action Date: 10/11/2002
Response Action Outcome: A3 - A permanent solution has been achieved. Contamination has not been reduced to background and an Activity and use Limitation (AUL) has been implemented.

Release Tracking Number: 2-0013344
Action Type: AUL
Action Stat: TSAUD
Action Date: 10/17/2001
Response Action Outcome: A3 - A permanent solution has been achieved. Contamination has not been reduced to background and an Activity and use Limitation (AUL) has been implemented.

Release:
Release Tracking Number/Current Status: 2-0013344 / RAO
Primary ID: Not reported
Official City: AYER
Notification: 06/28/2000
Category: 120 DY
Status Date: 06/28/2001
Phase: PHASE II
Response Action Outcome: A3 - A permanent solution has been achieved. Contamination has not been reduced to background and an Activity and use Limitation (AUL) has been implemented.
Oil / Haz Material Type: Oil and Hazardous Material

Click here to access the MA DEP site for this facility:

ENFORCEMENT:
Region: CERO
DEP Region: CERO
DEP Program: 3,A
DEP Bureau: BWSC
Program: BWSC
Program Id: 2-0013344
High Or Low Level Enforcement: LLE
FMF #: Not reported
Comptroller Billing Name: Not reported
Town Where Violation Occurred: AYER
Date Executed: 04/23/2014
ENF #: NON-CE-14-3A027
Document Type: NON
AG Ref (Y/N): N
Doc Archived (Y/N): Y

CORNER OF BLIGH & FOREST STS (Continued) **S104562406**

EJ Community (Y/N):	Y
Regional Comment:	Not reported
Final Payment Due Date:	Not reported
ACOP $:	Not reported
PAN $:	Not reported
EMS (Y/N):	Not reported
EMS$:	Not reported
SEP (Y/N):	Not reported
SEP $:	Not reported
Demand $:	Not reported
Suspended $:	Not reported
Ownership:	Commercially Owned

HW GEN:

EPA Id:	MV9787726900
RCRA Generator Status:	Not reported
State Generator Status:	VQG-MA

AZ381 **MICRON PLASTICS INC** **FINDS** **1009432061**
SE **30 FAULKNER ST** **ECHO** **N/A**
> 1 **AYER, MA 01432**
1.399 mi.
7387 ft. **Site 11 of 17 in cluster AZ**

Relative:
Lower

Actual:
237 ft.

FINDS:

Registry ID: 110043932741

Environmental Interest/Information System
MA-EPICS - Massachussetts Environmental Protection Integrated Computer System

ECHO:

Envid:	1009432061
Registry ID:	110043932741
DFR URL:	http://echo.epa.gov/detailed_facility_report?fid=110043932741

AZ382 **INFO INC** **RCRA-CESQG** **1000325446**
SE **30 FAULKNER ST** **FINDS** **MAD045910940**
> 1 **AYER, MA 01432** **ECHO**
1.399 mi.
7387 ft. **Site 12 of 17 in cluster AZ**

Relative:
Lower

Actual:
237 ft.

RCRA-CESQG:

Date form received by agency:	01/07/1991
Facility name:	INFO INC
Facility address:	30 FAULKNER ST AYER, MA 01432
EPA ID:	MAD045910940
Mailing address:	PO BOX 367 AYER, MA 014320000
Contact:	ERNEST HEGI
Contact address:	PO BOX 367 AYER, MA 014320000

INFO INC (Continued) **1000325446**

Contact country:	US
Contact telephone:	(508) 772-0710
Contact email:	0@0.0
EPA Region:	01
Land type:	Private
Classification:	Conditionally Exempt Small Quantity Generator
Description:	Handler: generates 100 kg or less of hazardous waste per calendar month, and accumulates 1000 kg or less of hazardous waste at any time; or generates 1 kg or less of acutely hazardous waste per calendar month, and accumulates at any time: 1 kg or less of acutely hazardous waste; or 100 kg or less of any residue or contaminated soil, waste or other debris resulting from the cleanup of a spill, into or on any land or water, of acutely hazardous waste; or generates 100 kg or less of any residue or contaminated soil, waste or other debris resulting from the cleanup of a spill, into or on any land or water, of acutely hazardous waste during any calendar month, and accumulates at any time: 1 kg or less of acutely hazardous waste; or 100 kg or less of any residue or contaminated soil, waste or other debris resulting from the cleanup of a spill, into or on any land or water, of acutely hazardous waste

Owner/Operator Summary:

Owner/operator name:	INFO INC
Owner/operator address:	PO BOX 367 AYER, MA 01432
Owner/operator country:	US
Owner/operator telephone:	Not reported
Legal status:	Private
Owner/Operator Type:	Owner
Owner/Op start date:	01/19/1967
Owner/Op end date:	Not reported

Owner/operator name:	INFO INC
Owner/operator address:	PO BOX 367 AYER, MA 01432
Owner/operator country:	US
Owner/operator telephone:	Not reported
Legal status:	Private
Owner/Operator Type:	Operator
Owner/Op start date:	01/19/1967
Owner/Op end date:	Not reported

Handler Activities Summary:

U.S. importer of hazardous waste:	No
Mixed waste (haz. and radioactive):	No
Recycler of hazardous waste:	No
Transporter of hazardous waste:	No
Treater, storer or disposer of HW:	No
Underground injection activity:	No
On-site burner exemption:	No
Furnace exemption:	No
Used oil fuel burner:	No
Used oil processor:	No
User oil refiner:	No
Used oil fuel marketer to burner:	No
Used oil Specification marketer:	No

INFO INC (Continued) **1000325446**

Used oil transfer facility: No
Used oil transporter: No

Historical Generators:
Date form received by agency: 02/10/1983
Site name: INFO INC
Classification: Conditionally Exempt Small Quantity Generator

. Waste code: D001
. Waste name: IGNITABLE WASTE

. Waste code: F003
. Waste name: THE FOLLOWING SPENT NONHALOGENATED SOLVENTS: XYLENE, ACETONE, ETHYL ACETATE, ETHYL BENZENE, ETHYL ETHER, METHYL ISOBUTYL KETONE, N-BUTYL ALCOHOL, CYCLOHEXANONE, AND METHANOL; ALL SPENT SOLVENT MIXTURES/BLENDS CONTAINING, BEFORE USE, ONLY THE ABOVE SPENT NONHALOGENATED SOLVENTS; AND ALL SPENT SOLVENT MIXTURES/BLENDS CONTAINING, BEFORE USE, ONE OR MORE OF THE ABOVE NONHALOGENATED SOLVENTS, AND A TOTAL OF TEN PERCENT OR MORE (BY VOLUME) OF ONE OR MORE OF THOSE SOLVENTS LISTED IN F001, F002, F004, AND F005; AND STILL BOTTOMS FROM THE RECOVERY OF THESE SPENT SOLVENTS AND SPENT SOLVENT MIXTURES.

. Waste code: F005
. Waste name: THE FOLLOWING SPENT NONHALOGENATED SOLVENTS: TOLUENE, METHYL ETHYL KETONE, CARBON DISULFIDE, ISOBUTANOL, PYRIDINE, BENZENE, 2-ETHOXYETHANOL, AND 2-NITROPROPANE; ALL SPENT SOLVENT MIXTURES/BLENDS CONTAINING, BEFORE USE, A TOTAL OF TEN PERCENT OR MORE (BY VOLUME) OF ONE OR MORE OF THE ABOVE NONHALOGENATED SOLVENTS OR THOSE SOLVENTS LISTED IN F001, F002, OR F004; AND STILL BOTTOMS FROM THE RECOVERY OF THESE SPENT SOLVENTS AND SPENT SOLVENT MIXTURES.

Facility Has Received Notices of Violations:
Regulation violated: Not reported
Area of violation: Generators - General
Date violation determined: 11/29/1983
Date achieved compliance: 11/30/1983
Violation lead agency: State
Enforcement action: WRITTEN INFORMAL
Enforcement action date: 11/29/1983
Enf. disposition status: Not reported
Enf. disp. status date: Not reported
Enforcement lead agency: State
Proposed penalty amount: Not reported
Final penalty amount: Not reported
Paid penalty amount: Not reported

Evaluation Action Summary:
Evaluation date: 08/04/1989
Evaluation: FOCUSED COMPLIANCE INSPECTION
Area of violation: Not reported
Date achieved compliance: Not reported
Evaluation lead agency: State

Evaluation date: 11/30/1983
Evaluation: COMPLIANCE SCHEDULE EVALUATION

INFO INC (Continued) **1000325446**

Area of violation: Not reported
Date achieved compliance: Not reported
Evaluation lead agency: State

Evaluation date: 11/29/1983
Evaluation: COMPLIANCE EVALUATION INSPECTION ON-SITE
Area of violation: Generators - General
Date achieved compliance: 11/30/1983
Evaluation lead agency: State

FINDS:

Registry ID: 110003433197

Environmental Interest/Information System
RCRAInfo is a national information system that supports the Resource Conservation and Recovery Act (RCRA) program through the tracking of events and activities related to facilities that generate, transport, and treat, store, or dispose of hazardous waste. RCRAInfo allows RCRA program staff to track the notification, permit, compliance, and corrective action activities required under RCRA.

MA-EPICS - Massachussetts Environmental Protection Integrated Computer System

ECHO:
Envid: 1000325446
Registry ID: 110003433197
DFR URL: http://echo.epa.gov/detailed_facility_report?fid=110003433197

AZ383 **CORNER OF BLIGH & FOREST STS** **RGA HWS** **S115017508**
SE **30 FAULKNER DR** **N/A**
> 1 **AYER, MA**
1.399 mi.
7387 ft. **Site 13 of 17 in cluster AZ**

Relative:
Lower

Actual:
237 ft.

RGA HWS:

2012	CORNER OF BLIGH & FOREST STS	30 FAULKNER DR
2011	CORNER OF BLIGH & FOREST STS	30 FAULKNER DR
2010	CORNER OF BLIGH & FOREST STS	30 FAULKNER DR
2009	CORNER OF BLIGH & FOREST STS	30 FAULKNER DR
2008	CORNER OF BLIGH & FOREST STS	30 FAULKNER DR
2007	CORNER OF BLIGH & FOREST STS	30 FAULKNER DR
2006	CORNER OF BLIGH & FOREST STS	30 FAULKNER DR
2005	CORNER OF BLIGH & FOREST STS	30 FAULKNER DR
2004	CORNER OF BLIGH & FOREST STS	30 FAULKNER DR
2003	CORNER OF BLIGH & FOREST STS	30 FAULKNER DR
2002	CORNER OF BLIGH & FOREST STS	30 FAULKNER DR

BB384 **HILLTOP SCHOOL** **FINDS** **1012113527**
ESE **117 WASHINGTON ST** **ECHO** **N/A**
> 1 **AYER, MA 01432**
1.399 mi.
7388 ft. **Site 3 of 3 in cluster BB**

Relative:
Higher

Actual:
340 ft.

FINDS:

Registry ID: 110038955921

Environmental Interest/Information System
MA-EPICS - Massachussetts Environmental Protection Integrated Computer System

ECHO:
Envid: 1012113527
Registry ID: 110038955921
DFR URL: http://echo.epa.gov/detailed_facility_report?fid=110038955921

BD385 **LEAD** **S107389810**
SE **8 FOREST ST** **N/A**
> 1 **AYER, MA 01432**
1.401 mi.
7396 ft. **Site 1 of 5 in cluster BD**

Relative:
Lower

Actual:
239 ft.

LEAD:
Community: Ayer
Unit: Not reported
Inspector Name: Christine Caulfield
Inspector License Number: 1950
Activity Type: INSPECT
Activity Date: 08/11/2003
Start Work Date: 11/10/2003
Activity Descriptions: Comprehensive Initial Inspection
Outcomes: Hazards Found

Community: Ayer
Unit: Not reported
Inspector Name: Christine Caulfield
Inspector License Number: 1950
Activity Type: INSPECT
Activity Date: 11/18/2003
Start Work Date: 11/10/2003
Activity Descriptions: Final Deleading Reinspection
Outcomes: Passed

Community: Ayer
Unit: Not reported
Inspector Name: Christine Caulfield
Inspector License Number: 1950
Activity Type: COMPLIANCE
Activity Date: 11/19/2003
Start Work Date: 11/10/2003
Activity Descriptions: Letter of Full Deleading Comp
Outcomes: Issued

AX386 **LEAD** **S107374554**
NE **60 JOY LN** **N/A**
> 1 **GROTON, MA**
1.412 mi.
7455 ft. **Site 2 of 2 in cluster AX**

Relative:
Higher

Actual:
356 ft.

LEAD:

Community:	Groton
Unit:	GRDN
Inspector Name:	Mel Blackman
Inspector License Number:	1377
Activity Type:	INSPECT
Activity Date:	11/17/1994
Start Work Date:	Not reported
Activity Descriptions:	Comprehensive Initial Inspection
Outcomes:	Hazards Found

BD387 **LEAD** **S109162404**
SE **7 CHURCH ST** **N/A**
> 1 **AYER, MA 01432**
1.423 mi.
7514 ft. **Site 2 of 5 in cluster BD**

Relative:
Lower

Actual:
242 ft.

LEAD:

Community:	Ayer
Unit:	2
Inspector Name:	Bridgette Braley
Inspector License Number:	3488
Activity Type:	INSPECT
Activity Date:	04/07/2008
Start Work Date:	Not reported
Activity Descriptions:	Determination
Outcomes:	Hazards Found

BC388 **RANDOLPH & BALDWIN** **RCRA-CESQG** **1000190845**
SE **17 BLIGH ST** **MAD981211170**
> 1 **AYER, MA 01432**
1.425 mi.
7524 ft. **Site 4 of 9 in cluster BC**

Relative:
Lower

Actual:
225 ft.

RCRA-CESQG:

Date form received by agency:	10/17/1986
Facility name:	RANDOLPH & BALDWIN
Facility address:	17 BLIGH ST AYER, MA 01432
EPA ID:	MAD981211170
Mailing address:	BLIGH ST AYER, MA 01432
Contact:	HAROLD ASP
Contact address:	BLIGH ST AYER, MA 01432
Contact country:	US
Contact telephone:	(508) 772-4095
Contact email:	Not reported
EPA Region:	01
Land type:	Private
Classification:	Conditionally Exempt Small Quantity Generator
Description:	Handler: generates 100 kg or less of hazardous waste per calendar

RANDOLPH & BALDWIN (Continued) **1000190845**

month, and accumulates 1000 kg or less of hazardous waste at any time; or generates 1 kg or less of acutely hazardous waste per calendar month, and accumulates at any time: 1 kg or less of acutely hazardous waste; or 100 kg or less of any residue or contaminated soil, waste or other debris resulting from the cleanup of a spill, into or on any land or water, of acutely hazardous waste; or generates 100 kg or less of any residue or contaminated soil, waste or other debris resulting from the cleanup of a spill, into or on any land or water, of acutely hazardous waste during any calendar month, and accumulates at any time: 1 kg or less of acutely hazardous waste; or 100 kg or less of any residue or contaminated soil, waste or other debris resulting from the cleanup of a spill, into or on any land or water, of acutely hazardous waste

Owner/Operator Summary:

Owner/operator name:	RANDOLPH & BALDWIN
Owner/operator address:	BLIGH ST AYER, MA 01432
Owner/operator country:	US
Owner/operator telephone:	Not reported
Legal status:	Private
Owner/Operator Type:	Operator
Owner/Op start date:	12/08/1991
Owner/Op end date:	Not reported

Owner/operator name:	CURT BALCHUNAS
Owner/operator address:	BLIGH ST AYER, MA 01432
Owner/operator country:	US
Owner/operator telephone:	Not reported
Legal status:	Private
Owner/Operator Type:	Owner
Owner/Op start date:	10/16/2004
Owner/Op end date:	Not reported

Handler Activities Summary:

U.S. importer of hazardous waste:	No
Mixed waste (haz. and radioactive):	No
Recycler of hazardous waste:	No
Transporter of hazardous waste:	No
Treater, storer or disposer of HW:	No
Underground injection activity:	No
On-site burner exemption:	No
Furnace exemption:	No
Used oil fuel burner:	No
Used oil processor:	No
User oil refiner:	No
Used oil fuel marketer to burner:	No
Used oil Specification marketer:	No
Used oil transfer facility:	No
Used oil transporter:	No

. Waste code: D011
. Waste name: SILVER

RANDOLPH & BALDWIN (Continued) **1000190845**

Facility Has Received Notices of Violations:

Regulation violated:	SR - 340(1)(j)
Area of violation:	Generators - General
Date violation determined:	11/11/1991
Date achieved compliance:	11/11/1996
Violation lead agency:	State
Enforcement action:	WRITTEN INFORMAL
Enforcement action date:	01/30/1992
Enf. disposition status:	Not reported
Enf. disp. status date:	Not reported
Enforcement lead agency:	State
Proposed penalty amount:	Not reported
Final penalty amount:	Not reported
Paid penalty amount:	Not reported

Regulation violated:	SR - 340(1)(f)
Area of violation:	Generators - General
Date violation determined:	11/11/1991
Date achieved compliance:	11/11/1996
Violation lead agency:	State
Enforcement action:	WRITTEN INFORMAL
Enforcement action date:	01/30/1992
Enf. disposition status:	Not reported
Enf. disp. status date:	Not reported
Enforcement lead agency:	State
Proposed penalty amount:	Not reported
Final penalty amount:	Not reported
Paid penalty amount:	Not reported

Regulation violated:	SR - 340(1)(b)
Area of violation:	Generators - General
Date violation determined:	11/11/1991
Date achieved compliance:	11/11/1996
Violation lead agency:	State
Enforcement action:	WRITTEN INFORMAL
Enforcement action date:	01/30/1992
Enf. disposition status:	Not reported
Enf. disp. status date:	Not reported
Enforcement lead agency:	State
Proposed penalty amount:	Not reported
Final penalty amount:	Not reported
Paid penalty amount:	Not reported

Evaluation Action Summary:

Evaluation date:	11/11/1991
Evaluation:	COMPLIANCE EVALUATION INSPECTION ON-SITE
Area of violation:	Generators - General
Date achieved compliance:	11/11/1996
Evaluation lead agency:	State

BC389 **RANDOLPH & BALDWIN** **HW GEN** **S118421650**
SE **17 BLIGH ST** **N/A**
> 1 **AYER, MA 01432**
1.425 mi.
7524 ft. **Site 5 of 9 in cluster BC**

Relative:
Lower

Actual:
225 ft.

HW GEN:

EPA Id:	MAD981211170
RCRA Generator Status:	VSQG
State Generator Status:	Not reported

BC390 **LEAD** **S107332080**
SE **3 GROVE ST** **N/A**
> 1 **AYER, MA**
1.434 mi.
7571 ft. **Site 6 of 9 in cluster BC**

Relative:
Lower

Actual:
238 ft.

LEAD:

Community:	Ayer
Unit:	1
Inspector Name:	Greg Galeota
Inspector License Number:	1594
Activity Type:	INSPECT
Activity Date:	04/12/1999
Start Work Date:	Not reported
Activity Descriptions:	Comprehensive Initial Inspection
Outcomes:	Hazards Found

Community:	Ayer
Unit:	21
Inspector Name:	Greg Galeota
Inspector License Number:	1594
Activity Type:	INSPECT
Activity Date:	04/12/1999
Start Work Date:	Not reported
Activity Descriptions:	Comprehensive Initial Inspection
Outcomes:	Hazards Found

Community:	Ayer
Unit:	2R
Inspector Name:	Greg Galeota
Inspector License Number:	1594
Activity Type:	INSPECT
Activity Date:	04/12/1999
Start Work Date:	Not reported
Activity Descriptions:	Comprehensive Initial Inspection
Outcomes:	Hazards Found

BA391 **LEAD** **S107377100**
NE **63 SHIRLEY RD** **N/A**
> 1 **GROTON, MA 01450**
1.434 mi.
7572 ft. **Site 2 of 4 in cluster BA**

Relative:
Higher

Actual:
357 ft.

LEAD:

Community:	Groton
Unit:	Not reported
Inspector Name:	Mel Blackman

(Continued) **S107377100**

Inspector License Number:	1377
Activity Type:	INSPECT
Activity Date:	11/30/1994
Start Work Date:	Not reported
Activity Descriptions:	Comprehensive Initial Inspection
Outcomes:	Hazards Found

Community:	Groton
Unit:	Not reported
Inspector Name:	Mel Blackman
Inspector License Number:	1377
Activity Type:	COMPLIANCE
Activity Date:	07/25/1995
Start Work Date:	Not reported
Activity Descriptions:	Letter of Full Deleading Comp
Outcomes:	Issued

BA392 **LEAD** **S107354315**
NE **43 JOY LN** **N/A**
> 1 **GROTON, MA 01450**
1.437 mi.
7586 ft. **Site 3 of 4 in cluster BA**

Relative:
Higher

Actual:
357 ft.

LEAD:

Community:	Groton
Unit:	Not reported
Inspector Name:	Christine Caulfield
Inspector License Number:	1950
Activity Type:	INSPECT
Activity Date:	04/15/2005
Start Work Date:	07/07/2006
Activity Descriptions:	Comprehensive Initial Inspection
Outcomes:	Hazards Found

Community:	Groton
Unit:	Not reported
Inspector Name:	Christine Caulfield
Inspector License Number:	1950
Activity Type:	INSPECT
Activity Date:	08/14/2006
Start Work Date:	07/07/2006
Activity Descriptions:	Final Deleading Reinspection
Outcomes:	Passed

Community:	Groton
Unit:	Not reported
Inspector Name:	Christine Caulfield
Inspector License Number:	1950
Activity Type:	COMPLIANCE
Activity Date:	08/14/2006
Start Work Date:	07/07/2006
Activity Descriptions:	Letter of Full Deleading Comp
Outcomes:	Issued

BA393 **LEAD** **S107374807**
NE **60 SHIRLEY RD** **N/A**
> 1 **GROTON, MA**
1.440 mi.
7605 ft. **Site 4 of 4 in cluster BA**

Relative:
Higher

Actual:
357 ft.

LEAD:

Community:	Groton
Unit:	Not reported
Inspector Name:	Mel Blackman
Inspector License Number:	1377
Activity Type:	INSPECT
Activity Date:	08/02/1996
Start Work Date:	Not reported
Activity Descriptions:	Reoccupancy Reinspection
Outcomes:	Passed

BC394 **LEAD** **S107382030**
SE **7 GROVE ST** **N/A**
> 1 **AYER, MA 01432**
1.442 mi.
7615 ft. **Site 7 of 9 in cluster BC**

Relative:
Lower

Actual:
241 ft.

LEAD:

Community:	Ayer
Unit:	Not reported
Inspector Name:	John MacIsaac
Inspector License Number:	2378
Activity Type:	INSPECT
Activity Date:	05/15/2000
Start Work Date:	Not reported
Activity Descriptions:	Comprehensive Initial Inspection
Outcomes:	Hazards Found

BC395 **LEAD** **S113954767**
SE **5 GROVE ST** **N/A**
> 1 **AYER, MA**
1.444 mi.
7622 ft. **Site 8 of 9 in cluster BC**

Relative:
Lower

Actual:
240 ft.

LEAD:

Community:	Ayer
Unit:	1
Inspector Name:	Roy Gilbert
Inspector License Number:	1734
Activity Type:	INSPECT
Activity Date:	09/01/1992
Start Work Date:	Not reported
Activity Descriptions:	Comprehensive Initial Inspection
Outcomes:	Hazards Found

BC396 **LEAD** **S107362115**
SE **5 GROVE ST** **N/A**
> 1 **AYER, MA**
1.444 mi.
7622 ft. **Site 9 of 9 in cluster BC**

Relative:
Lower

Actual:
240 ft.

LEAD:

Community:	Ayer
Unit:	1
Inspector Name:	Roger Andrews
Inspector License Number:	1043
Activity Type:	COMPLIANCE
Activity Date:	10/30/1992
Start Work Date:	Not reported
Activity Descriptions:	Letter of Full Deleading Comp
Outcomes:	Issued

AZ397 **LEAD** **S113933932**
SE **10 E MAIN ST** **N/A**
> 1 **AYER, MA**
1.444 mi.
7624 ft. **Site 14 of 17 in cluster AZ**

Relative:
Lower

Actual:
245 ft.

LEAD:

Community:	Ayer
Unit:	1FRO
Inspector Name:	Ronald Gagnon
Inspector License Number:	1116
Activity Type:	INSPECT
Activity Date:	02/10/1995
Start Work Date:	Not reported
Activity Descriptions:	Comprehensive Initial Inspection
Outcomes:	Hazards Found

Community:	Ayer
Unit:	1FRO
Inspector Name:	Ronald Gagnon
Inspector License Number:	1116
Activity Type:	COMPLIANCE
Activity Date:	02/22/1995
Start Work Date:	Not reported
Activity Descriptions:	Letter of Full Deleading Comp
Outcomes:	Issued

Community:	Ayer
Unit:	1REA
Inspector Name:	Ronald Gagnon
Inspector License Number:	1116
Activity Type:	COMPLIANCE
Activity Date:	02/22/1995
Start Work Date:	Not reported
Activity Descriptions:	Letter of Full Deleading Comp
Outcomes:	Issued

AZ398 **LEAD** **S113941148**
SE **10 E MAIN ST** **N/A**
> 1 **AYER, MA**
1.444 mi.
7624 ft. **Site 15 of 17 in cluster AZ**

Relative:
Lower

Actual:
245 ft.

LEAD:

Community:	Ayer
Unit:	1REA
Inspector Name:	Jack Lemoine
Inspector License Number:	1244
Activity Type:	INSPECT
Activity Date:	01/30/1995
Start Work Date:	Not reported
Activity Descriptions:	Comprehensive Initial Inspection
Outcomes:	Hazards Found

AZ399 **LEAD** **S107266619**
SE **10 E MAIN ST** **N/A**
> 1 **AYER, MA**
1.444 mi.
7624 ft. **Site 16 of 17 in cluster AZ**

Relative:
Lower

Actual:
245 ft.

LEAD:

Community:	Ayer
Unit:	2
Inspector Name:	Judith Giorgio
Inspector License Number:	2346
Activity Type:	INSPECT
Activity Date:	01/19/1995
Start Work Date:	Not reported
Activity Descriptions:	Determination
Outcomes:	Hazards Found

AZ400 **LEAD** **S109815291**
SE **12 E MAIN ST** **N/A**
> 1 **AYER, MA 01432**
1.445 mi.
7629 ft. **Site 17 of 17 in cluster AZ**

Relative:
Lower

Actual:
245 ft.

LEAD:

Community:	Ayer
Unit:	Not reported
Inspector Name:	Edward Sherry
Inspector License Number:	2753
Activity Type:	INSPECT
Activity Date:	06/20/2008
Start Work Date:	Not reported
Activity Descriptions:	Comprehensive Initial Inspection
Outcomes:	No Hazards Found

Community:	Ayer
Unit:	Not reported
Inspector Name:	Edward Sherry
Inspector License Number:	2753
Activity Type:	COMPLIANCE
Activity Date:	06/20/2008
Start Work Date:	Not reported

(Continued) **S109815291**

Activity Descriptions: Letter of Full Initial Insp Comp
Outcomes: Issued

401
NW
> 1
1.450 mi.
7654 ft.

65 LAWTON RD
SHIRLEY, MA

SPILLS **S101016340**
N/A

Relative:
Higher

Actual:
283 ft.

MA Spills:

Facility ID:	0000	Spill ID:	C88-0038
Staff Lead:	JOHNSTON, D	Date Entered:	19880222
Last Entered:	19880222	First Response:	19880105
Spill Date:	Not reported	Spill Time:	Not reported
Report Date:	19880105	Report Time:	10:30
Case Closed:	YES	Mat Type:	PETROLEUM
Virgin Waste:	VIRGIN	Contam Soil:	Not reported
Env Impact:	Not reported	Other Impact:	Not reported
Material:	#2 FUEL OIL	Other Material:	Not reported
Qty Reported:	101-250	Qty Actual:	101-250
Qty Reported:	GALLONS	Qty Actual:	GALLONS
CAS No:	Not reported	PCB Lev (ppm):	Not reported
Source:	TANKER TRUCK	Other Source:	Not reported
Incident:	OVERFILL	Other Incdnt:	Not reported
Cleanup Type:	Not reported	Contractor:	NOT USED
Referral:	NO	LUST Elig:	Not reported
Report Prep:	Not reported	Category:	Not reported
Notifier:	Not reported		
Notif Tel:	Not reported		
Days/Close:	637		

BD402
SE
> 1
1.466 mi.
7742 ft.

9 GROVE ST
AYER, MA

Site 3 of 5 in cluster BD

LEAD **S107396912**
N/A

Relative:
Lower

Actual:
246 ft.

LEAD:

Community:	Ayer
Unit:	Not reported
Inspector Name:	Amy Franklin
Inspector License Number:	2171
Activity Type:	INSPECT
Activity Date:	05/23/1993
Start Work Date:	11/07/1993
Activity Descriptions:	Comprehensive Initial Inspection
Outcomes:	Completed - Contact CLPPP for more information

Community:	Ayer
Unit:	A
Inspector Name:	Amy Franklin
Inspector License Number:	2171
Activity Type:	INSPECT
Activity Date:	05/25/1993
Start Work Date:	Not reported
Activity Descriptions:	Comprehensive Initial Inspection

(Continued) **S107396912**

Outcomes: Hazards Found

BE403 **LEAD** **S113413149**
NE **30 JOY LN** **N/A**
> 1 **GROTON, MA 01450**
1.471 mi.
7766 ft. **Site 1 of 5 in cluster BE**

Relative:
Higher

Actual:
356 ft.

LEAD:

Community:	Groton
Unit:	Not reported
Inspector Name:	Christine Caulfield
Inspector License Number:	1950
Activity Type:	INSPECT
Activity Date:	11/06/2012
Start Work Date:	Not reported
Activity Descriptions:	Comprehensive Initial Inspection
Outcomes:	Hazards Found

BD404 **LEAD** **S107286731**
SE **14 GROVE ST** **N/A**
> 1 **AYER, MA**
1.473 mi.
7779 ft. **Site 4 of 5 in cluster BD**

Relative:
Lower

Actual:
247 ft.

LEAD:

Community:	Ayer
Unit:	1
Inspector Name:	Amy Franklin
Inspector License Number:	2171
Activity Type:	INSPECT
Activity Date:	04/13/1993
Start Work Date:	07/14/1993
Activity Descriptions:	Comprehensive Initial Inspection
Outcomes:	Hazards Found

Community:	Ayer
Unit:	2
Inspector Name:	Amy Franklin
Inspector License Number:	2171
Activity Type:	INSPECT
Activity Date:	04/13/1993
Start Work Date:	07/14/1993
Activity Descriptions:	Comprehensive Initial Inspection
Outcomes:	Hazards Found

BF405 **LEAD** **S107352404**
NE **410 FARMERS ROW** **N/A**
> 1 **GROTON, MA**
1.479 mi.
7811 ft. **Site 1 of 2 in cluster BF**

Relative:
Higher

Actual:
349 ft.

LEAD:

Community:	Groton
Unit:	Not reported
Inspector Name:	Mel Blackman
Inspector License Number:	1377
Activity Type:	INSPECT
Activity Date:	05/24/1994
Start Work Date:	06/15/1994
Activity Descriptions:	Comprehensive Initial Inspection
Outcomes:	Hazards Found

Community:	Groton
Unit:	Not reported
Inspector Name:	Mel Blackman
Inspector License Number:	1377
Activity Type:	COMPLIANCE
Activity Date:	07/15/1994
Start Work Date:	06/15/1994
Activity Descriptions:	Letter of Full Deleading Comp
Outcomes:	Issued

BE406 **LEAD** **S107304687**
NE **19 JOY LN** **N/A**
> 1 **GROTON, MA 01450**
1.487 mi.
7851 ft. **Site 2 of 5 in cluster BE**

Relative:
Higher

Actual:
358 ft.

LEAD:

Community:	Groton
Unit:	A
Inspector Name:	Christine Caulfield
Inspector License Number:	1950
Activity Type:	INSPECT
Activity Date:	04/15/2005
Start Work Date:	Not reported
Activity Descriptions:	Comprehensive Initial Inspection
Outcomes:	Hazards Found

BE407 **LEAD** **S107309081**
NE **20 JOY LN** **N/A**
> 1 **GROTON, MA**
1.492 mi.
7879 ft. **Site 3 of 5 in cluster BE**

Relative:
Higher

Actual:
358 ft.

LEAD:

Community:	Groton
Unit:	WES
Inspector Name:	Edward Cain
Inspector License Number:	1009
Activity Type:	INSPECT
Activity Date:	12/03/1991
Start Work Date:	06/22/1992

(Continued) **S107309081**

Activity Descriptions: Comprehensive Initial Inspection
Outcomes: Completed - Contact CLPPP for more information

BD408 **LEAD** **S107298368**
SE **17 GROVE ST** **N/A**
> 1 **AYER, MA 01432**
1.495 mi.
7891 ft. **Site 5 of 5 in cluster BD**

Relative:
Lower

Actual:
246 ft.

LEAD:
Community: Ayer
Unit: Not reported
Inspector Name: Christine Caulfield
Inspector License Number: 1950
Activity Type: INSPECT
Activity Date: 08/21/2003
Start Work Date: Not reported
Activity Descriptions: Comprehensive Initial Inspection
Outcomes: Hazards Found

BG409 **KLEENIT INC** **FINDS** **1014893699**
SE **31 CENTRAL AVE** **ECHO** **N/A**
> 1 **AYER, MA 01432**
1.500 mi.
7919 ft. **Site 1 of 5 in cluster BG**

Relative:
Lower

Actual:
247 ft.

FINDS:

Registry ID: 110043913922

Environmental Interest/Information System
MA-EPICS - Massachussetts Environmental Protection Integrated Computer System

ECHO:
Envid: 1014893699
Registry ID: 110043913922
DFR URL: http://echo.epa.gov/detailed_facility_report?fid=110043913922

BG410 **EDR Hist Cleaner** **1015039828**
SE **31 CENTRAL AVE** **N/A**
> 1 **AYER, MA 01432**
1.500 mi.
7919 ft. **Site 2 of 5 in cluster BG**

Relative:
Lower

Actual:
247 ft.

EDR Historical Cleaners:
Name: SUDZ IT LAUNDRY INCORPORATED
Year: 1999
Address: 31 CENTRAL AVE

Name: SUDZ IT LAUNDRY INCORPORATED
Year: 2000
Address: 31 CENTRAL AVE

(Continued) **1015039828**

Name: SUDZ IT LAUNDRY INC
Year: 2001
Address: 31 CENTRAL AVE

Name: SUDZ IT LAUNDRY INC
Year: 2002
Address: 31 CENTRAL AVE

Name: SUDZ IT LAUNDRY INC
Year: 2003
Address: 31 CENTRAL AVE

Name: SUDZ IT LAUNDRY INC
Year: 2004
Address: 31 CENTRAL AVE

Name: SUDZ IT LAUNDRY INC
Year: 2006
Address: 31 CENTRAL AVE

BH411 **LEAD** **S107317157**
SE **23 GROVE ST** **N/A**
> 1 **AYER, MA**
1.504 mi.
7939 ft. **Site 1 of 33 in cluster BH**

Relative:
Lower

Actual:
248 ft.

LEAD:
Community: Ayer
Unit: 3
Inspector Name: Robert Murphy
Inspector License Number: 1245
Activity Type: INSPECT
Activity Date: 08/17/1993
Start Work Date: 09/29/1993
Activity Descriptions: Comprehensive Initial Inspection
Outcomes: Hazards Found

BH412 **LEAD** **S110669141**
SE **21 GROVE ST** **N/A**
> 1 **AYER, MA 01432**
1.504 mi.
7939 ft. **Site 2 of 33 in cluster BH**

Relative:
Lower

Actual:
248 ft.

LEAD:
Community: Ayer
Unit: Not reported
Inspector Name: Sean Rizzo
Inspector License Number: 2230
Activity Type: INSPECT
Activity Date: 04/05/1993
Start Work Date: Not reported
Activity Descriptions: Comprehensive Initial Inspection
Outcomes: Hazards Found

BH413 **LEAD** **S113937512**
SE **23 GROVE ST** **N/A**
> 1 **AYER, MA**
1.504 mi.
7939 ft. **Site 3 of 33 in cluster BH**

Relative:
Lower

Actual:
248 ft.

LEAD:

Community:	Ayer
Unit:	3
Inspector Name:	Robert Murphy
Inspector License Number:	1188
Activity Type:	INSPECT
Activity Date:	08/17/1993
Start Work Date:	09/29/1993
Activity Descriptions:	Comprehensive Initial Inspection
Outcomes:	Completed - Contact CLPPP for more information

BH414 **LEAD** **S113958208**
SE **23 GROVE ST** **N/A**
> 1 **AYER, MA**
1.504 mi.
7939 ft. **Site 4 of 33 in cluster BH**

Relative:
Lower

Actual:
248 ft.

LEAD:

Community:	Ayer
Unit:	Not reported
Inspector Name:	Dennis Daly
Inspector License Number:	1908
Activity Type:	INSPECT
Activity Date:	08/08/1991
Start Work Date:	Not reported
Activity Descriptions:	Comprehensive Initial Inspection
Outcomes:	Hazards Found

BH415 **LEAD** **S107304545**
SE **19 GROVE ST** **N/A**
> 1 **AYER, MA 01432**
1.505 mi.
7946 ft. **Site 5 of 33 in cluster BH**

Relative:
Lower

Actual:
248 ft.

LEAD:

Community:	Ayer
Unit:	left
Inspector Name:	Christine Caulfield
Inspector License Number:	1950
Activity Type:	INSPECT
Activity Date:	03/23/2005
Start Work Date:	Not reported
Activity Descriptions:	Comprehensive Initial Inspection
Outcomes:	Hazards Found

Community:	Ayer
Unit:	right
Inspector Name:	Christine Caulfield
Inspector License Number:	1950
Activity Type:	INSPECT
Activity Date:	03/23/2005
Start Work Date:	Not reported

(Continued) **S107304545**

Activity Descriptions: Comprehensive Initial Inspection
Outcomes: Hazards Found

BI416 **COMMONWEALTH REHABILITATION** **SHWS** **S102403595**
SE **15 WINTHROP AVE** **LUST** **N/A**
> 1 **AYER, MA 01432** **RELEASE**
1.506 mi.
7953 ft. **Site 1 of 2 in cluster BI**

Relative:
Higher

Actual:
359 ft.

SHWS:
Release Tracking Number/Current Status: 2-0015670 / RAO
Release Town: AYER
Notification Date: 03/31/2005
Category: TWO HR
Associated ID: Not reported
Current Status: **Response Action Outcome**
Status Date: 05/27/2005
Phase: Not reported
Response Action Outcome: A2 - A permanent solution has been achieved. Contamination has not been reduced to background.
Oil Or Haz Material: Not reported
Location Type: COMMERCIAL
Source: TRANSFORM

Click here to access the MA DEP site for this facility:

Chemicals:
Chemical: MODF
Quantity: 12 gallons

Actions:
Action Type: RLFA
Action Status: FOLFLD
Action Date: 10/19/2005
Response Action Outcome: A permanent solution has been achieved. Contamination has not been reduced to background.

Action Type: An activity type that is related to an Audit
Action Status: RFI
Action Date: 10/4/2005
Response Action Outcome: A permanent solution has been achieved. Contamination has not been reduced to background.

Action Type: An activity type that is related to an Audit
Action Status: NOA
Action Date: 10/4/2005
Response Action Outcome: A permanent solution has been achieved. Contamination has not been reduced to background.

Action Type: Response Action Outcome - RAO
Action Status: Level III - Comprehensive Audit
Action Date: 11/23/2005
Response Action Outcome: A permanent solution has been achieved. Contamination has not been reduced to background.

Action Type: An activity type that is related to an Audit
Action Status: NAFNVD

COMMONWEALTH REHABILITATION (Continued) **S102403595**

Action Date:	11/23/2005
Response Action Outcome:	A permanent solution has been achieved. Contamination has not been reduced to background.
Action Type:	Release Disposition
Action Status:	Reportable Release under MGL 21E
Action Date:	3/31/2005
Response Action Outcome:	A permanent solution has been achieved. Contamination has not been reduced to background.
Action Type:	Immediate Response Action
Action Status:	Oral Approval of Plan or Action
Action Date:	3/31/2005
Response Action Outcome:	A permanent solution has been achieved. Contamination has not been reduced to background.
Action Type:	A Notice sent to a Potentially Responsible Party (PRP)
Action Status:	A MassDEP piece of correspondence was issued (approvals, NORs, etc.
Action Date:	4/15/2005
Response Action Outcome:	A permanent solution has been achieved. Contamination has not been reduced to background.
Action Type:	RNF
Action Status:	Reportable Release under MGL 21E
Action Date:	5/27/2005
Response Action Outcome:	A permanent solution has been achieved. Contamination has not been reduced to background.
Action Type:	Response Action Outcome - RAO
Action Status:	RAO Statement Received
Action Date:	5/27/2005
Response Action Outcome:	A permanent solution has been achieved. Contamination has not been reduced to background.
Action Type:	Response Action Outcome - RAO
Action Status:	Level I - Technical Screen Audit
Action Date:	6/23/2005
Response Action Outcome:	A permanent solution has been achieved. Contamination has not been reduced to background.

Release Tracking Number/Current Status:	2-0015337 / RAO
Release Town:	AYER
Notification Date:	07/19/2004
Category:	120 DY
Associated ID:	Not reported
Current Status:	**Response Action Outcome**
Status Date:	11/15/2004
Phase:	Not reported
Response Action Outcome:	A2 - A permanent solution has been achieved. Contamination has not been reduced to background.
Oil Or Haz Material:	Hazardous Material
Source:	UNKNOWN

Click here to access the MA DEP site for this facility:

COMMONWEALTH REHABILITATION (Continued) **S102403595**

Chemicals:

Chemical:	C11-C22 AROMATICS
Quantity:	760 milligrams per kilogram
Chemical:	NAPHTHALENE
Quantity:	23 milligrams per kilogram
Chemical:	2-METHYLNAPHTHALENE
Quantity:	30 milligrams per kilogram
Chemical:	C9-C10 AROMATICS
Quantity:	100 milligrams per kilogram
Chemical:	C9-C18 ALIPHATICS
Quantity:	1300 milligrams per kilogram

Actions:

Action Type:	RLFA
Action Status:	FLDRUN
Action Date:	1/12/2007
Response Action Outcome:	A permanent solution has been achieved. Contamination has not been reduced to background.
Action Type:	Response Action Outcome - RAO
Action Status:	Level I - Technical Screen Audit
Action Date:	1/25/2005
Response Action Outcome:	A permanent solution has been achieved. Contamination has not been reduced to background.
Action Type:	RLFA
Action Status:	FOLOFF
Action Date:	10/21/2004
Response Action Outcome:	A permanent solution has been achieved. Contamination has not been reduced to background.
Action Type:	An activity type that is related to an Audit
Action Status:	NOA
Action Date:	10/4/2005
Response Action Outcome:	A permanent solution has been achieved. Contamination has not been reduced to background.
Action Type:	An activity type that is related to an Audit
Action Status:	RFI
Action Date:	10/4/2005
Response Action Outcome:	A permanent solution has been achieved. Contamination has not been reduced to background.
Action Type:	Compliance and Enforcement Action
Action Status:	Interim Deadline Letter Issued
Action Date:	10/6/2004
Response Action Outcome:	A permanent solution has been achieved. Contamination has not been reduced to background.
Action Type:	Compliance and Enforcement Action
Action Status:	RFI
Action Date:	10/6/2004
Response Action Outcome:	A permanent solution has been achieved. Contamination has not been reduced to background.
Action Type:	RLFA
Action Status:	FOLOFF

COMMONWEALTH REHABILITATION (Continued) **S102403595**

Action Date: 11/14/2007
Response Action Outcome: A permanent solution has been achieved. Contamination has not been reduced to background.

Action Type: Response Action Outcome - RAO
Action Status: RAO Statement Received
Action Date: 11/15/2004
Response Action Outcome: A permanent solution has been achieved. Contamination has not been reduced to background.

Action Type: Release Abatement Measure
Action Status: Completion Statement Received
Action Date: 11/15/2004
Response Action Outcome: A permanent solution has been achieved. Contamination has not been reduced to background.

Action Type: RLFA
Action Status: FOLOFF
Action Date: 11/20/2007
Response Action Outcome: A permanent solution has been achieved. Contamination has not been reduced to background.

Action Type: Compliance and Enforcement Action
Action Status: Notice of Enforcement Conference
Action Date: 11/5/2008
Response Action Outcome: A permanent solution has been achieved. Contamination has not been reduced to background.

Action Type: Response Action Outcome - RAO
Action Status: Level I - Technical Screen Audit
Action Date: 11/5/2014
Response Action Outcome: A permanent solution has been achieved. Contamination has not been reduced to background.

Action Type: RLFA
Action Status: FOLOFF
Action Date: 3/11/2008
Response Action Outcome: A permanent solution has been achieved. Contamination has not been reduced to background.

Action Type: Response Action Outcome - RAO
Action Status: Revised Statement or Transmittal Received
Action Date: 3/19/2014
Response Action Outcome: A permanent solution has been achieved. Contamination has not been reduced to background.

Action Type: Release Abatement Measure
Action Status: Revised Statement or Transmittal Received
Action Date: 3/19/2014
Response Action Outcome: A permanent solution has been achieved. Contamination has not been reduced to background.

Action Type: An activity type that is related to an Audit
Action Status: Audit Follow-up Completion Statement Received
Action Date: 3/19/2014
Response Action Outcome: A permanent solution has been achieved. Contamination has not been reduced to background.

COMMONWEALTH REHABILITATION (Continued) **S102403595**

Action Type: Compliance and Enforcement Action
Action Status: Penalty Assessment Notice Issued
Action Date: 6/18/2009
Response Action Outcome: A permanent solution has been achieved. Contamination has not been reduced to background.

Action Type: Release Disposition
Action Status: Reportable Release under MGL 21E
Action Date: 7/19/2004
Response Action Outcome: A permanent solution has been achieved. Contamination has not been reduced to background.

Action Type: RNF
Action Status: Reportable Release under MGL 21E
Action Date: 7/19/2004
Response Action Outcome: A permanent solution has been achieved. Contamination has not been reduced to background.

Action Type: Release Abatement Measure
Action Status: Written Plan Received
Action Date: 7/26/2004
Response Action Outcome: A permanent solution has been achieved. Contamination has not been reduced to background.

Action Type: Release Abatement Measure
Action Status: Fee Received - FMCRA Use Only
Action Date: 7/27/2004
Response Action Outcome: A permanent solution has been achieved. Contamination has not been reduced to background.

Action Type: Compliance and Enforcement Action
Action Status: RFI
Action Date: 8/10/2004
Response Action Outcome: A permanent solution has been achieved. Contamination has not been reduced to background.

Action Type: Compliance and Enforcement Action
Action Status: Interim Deadline Letter Issued
Action Date: 8/10/2004
Response Action Outcome: A permanent solution has been achieved. Contamination has not been reduced to background.

Action Type: A Notice sent to a Potentially Responsible Party (PRP)
Action Status: A MassDEP piece of correspondence was issued (approvals, NORs, etc.
Action Date: 8/10/2004
Response Action Outcome: A permanent solution has been achieved. Contamination has not been reduced to background.

Action Type: Release Abatement Measure
Action Status: Level I - Technical Screen Audit
Action Date: 8/3/2004
Response Action Outcome: A permanent solution has been achieved. Contamination has not been reduced to background.

Action Type: RLFA
Action Status: FLDRUN
Action Date: 8/6/2004

COMMONWEALTH REHABILITATION (Continued) **S102403595**

Response Action Outcome: A permanent solution has been achieved. Contamination has not been reduced to background.

Action Type: An activity type that is related to an Audit
Action Status: Notice of Non-compliance related to an Audit
Action Date: 9/19/2007
Response Action Outcome: A permanent solution has been achieved. Contamination has not been reduced to background.

Action Type: Response Action Outcome - RAO
Action Status: Level III - Comprehensive Audit
Action Date: 9/19/2007
Response Action Outcome: A permanent solution has been achieved. Contamination has not been reduced to background.

Action Type: Compliance and Enforcement Action
Action Status: Notice of Enforcement Conference
Action Date: 9/9/2008
Response Action Outcome: A permanent solution has been achieved. Contamination has not been reduced to background.

Release Tracking Number/Current Status: 2-0011306 / RAO
Release Town: AYER
Notification Date: 07/14/1996
Category: TWO HR
Associated ID: Not reported
Current Status: **Response Action Outcome**
Status Date: 09/05/1996
Phase: Not reported
Response Action Outcome: A1 - A permanent solution has been achieved. Contamination has been reduced to background or a threat of release has been eliminated.
Oil Or Haz Material: Oil
Location Type: COMMERCIAL
Source: UST
Source: PIPE

Click here to access the MA DEP site for this facility:

Chemicals:
Chemical: #2 FUEL OIL
Quantity: 500 gallons

Actions:
Action Type: Release Disposition
Action Status: Reportable Release under MGL 21E
Action Date: 7/14/1996
Response Action Outcome: A permanent solution has been achieved. Contamination has been reduced to background or a threat of release has been eliminated.

Action Type: RLFA
Action Status: FOLOFF
Action Date: 7/14/1996
Response Action Outcome: A permanent solution has been achieved. Contamination has been reduced to background or a threat of release has been eliminated.

COMMONWEALTH REHABILITATION (Continued) **S102403595**

Action Type: Immediate Response Action
Action Status: Oral Approval of Plan or Action
Action Date: 7/14/1996
Response Action Outcome: A permanent solution has been achieved. Contamination has been reduced to background or a threat of release has been eliminated.

Action Type: RLFA
Action Status: FOLOFF
Action Date: 7/15/1996
Response Action Outcome: A permanent solution has been achieved. Contamination has been reduced to background or a threat of release has been eliminated.

Action Type: RLFA
Action Status: FOLOFF
Action Date: 7/22/1996
Response Action Outcome: A permanent solution has been achieved. Contamination has been reduced to background or a threat of release has been eliminated.

Action Type: A Notice sent to a Potentially Responsible Party (PRP)
Action Status: A MassDEP piece of correspondence was issued (approvals, NORs, etc.
Action Date: 7/25/1996
Response Action Outcome: A permanent solution has been achieved. Contamination has been reduced to background or a threat of release has been eliminated.

Action Type: Immediate Response Action
Action Status: Written Plan Received
Action Date: 9/5/1996
Response Action Outcome: A permanent solution has been achieved. Contamination has been reduced to background or a threat of release has been eliminated.

Action Type: Response Action Outcome - RAO
Action Status: RAO Statement Received
Action Date: 9/5/1996
Response Action Outcome: A permanent solution has been achieved. Contamination has been reduced to background or a threat of release has been eliminated.

LUST:

Facility:
Release Tracking Number/Current Status: 2-0011306 / RAO
Status Date: 09/05/1996
Source Type: UST
Release Town: AYER
Notification Date: 07/14/1996
Category: TWO HR
Associated ID: Not reported
Phase: Not reported
Response Action Outcome: A1 - A permanent solution has been achieved. Contamination has been reduced to background or a threat of release has been eliminated.
Oil Or Haz Material: Oil

Location Type: COMMERCIAL
Source: UST
Source: PIPE

COMMONWEALTH REHABILITATION (Continued) **S102403595**

Click here to access the MA DEP site for this facility:

Chemicals:

Chemical:	#2 FUEL OIL
Quantity:	500 gallons

Actions:

Action Type:	Release Disposition
Action Status:	Reportable Release under MGL 21E
Action Date:	7/14/1996
Response Action Outcome:	A permanent solution has been achieved. Contamination has been reduced to background or a threat of release has been eliminated.
Action Type:	RLFA
Action Status:	FOLOFF
Action Date:	7/14/1996
Response Action Outcome:	A permanent solution has been achieved. Contamination has been reduced to background or a threat of release has been eliminated.
Action Type:	Immediate Response Action
Action Status:	Oral Approval of Plan or Action
Action Date:	7/14/1996
Response Action Outcome:	A permanent solution has been achieved. Contamination has been reduced to background or a threat of release has been eliminated.
Action Type:	RLFA
Action Status:	FOLOFF
Action Date:	7/15/1996
Response Action Outcome:	A permanent solution has been achieved. Contamination has been reduced to background or a threat of release has been eliminated.
Action Type:	RLFA
Action Status:	FOLOFF
Action Date:	7/22/1996
Response Action Outcome:	A permanent solution has been achieved. Contamination has been reduced to background or a threat of release has been eliminated.
Action Type:	A Notice sent to a Potentially Responsible Party (PRP)
Action Status:	A MassDEP piece of correspondence was issued (approvals, NORs, etc.
Action Date:	7/25/1996
Response Action Outcome:	A permanent solution has been achieved. Contamination has been reduced to background or a threat of release has been eliminated.
Action Type:	Immediate Response Action
Action Status:	Written Plan Received
Action Date:	9/5/1996
Response Action Outcome:	A permanent solution has been achieved. Contamination has been reduced to background or a threat of release has been eliminated.
Action Type:	Response Action Outcome - RAO
Action Status:	RAO Statement Received
Action Date:	9/5/1996
Response Action Outcome:	A permanent solution has been achieved. Contamination has been reduced to background or a threat of release has been eliminated.

COMMONWEALTH REHABILITATION (Continued) **S102403595**

Release:

Release Tracking Number/Current Status:	2-0011306 / RAO
Primary ID:	Not reported
Official City:	AYER
Notification:	07/14/1996
Category:	TWO HR
Status Date:	09/05/1996
Phase:	Not reported
Response Action Outcome:	A1 - A permanent solution has been achieved. Contamination has been reduced to background or a threat of release has been eliminated.
Oil / Haz Material Type:	Oil

Click here to access the MA DEP site for this facility:

Release Tracking Number/Current Status:	2-0015337 / RAO
Primary ID:	Not reported
Official City:	AYER
Notification:	07/19/2004
Category:	120 DY
Status Date:	11/15/2004
Phase:	Not reported
Response Action Outcome:	A2 - A permanent solution has been achieved. Contamination has not been reduced to background.
Oil / Haz Material Type:	Hazardous Material

Click here to access the MA DEP site for this facility:

Release Tracking Number/Current Status:	2-0015670 / RAO
Primary ID:	Not reported
Official City:	AYER
Notification:	03/31/2005
Category:	TWO HR
Status Date:	05/27/2005
Phase:	Not reported
Response Action Outcome:	A2 - A permanent solution has been achieved. Contamination has not been reduced to background.
Oil / Haz Material Type:	Not reported

Click here to access the MA DEP site for this facility:

BI417 **ERNS** **96500524**
SE **15 WINTHROP AVE** **N/A**
> 1 **AYER, MA 01432**
1.506 mi.
7953 ft. **Site 2 of 2 in cluster BI**

Relative:
Higher

Click this hyperlink while viewing on your computer to access additional ERNS detail in the EDR Site Report.

Actual:
359 ft.

BH418 **LEAD** **S107396754**
SE **9 ELM ST** **N/A**
> 1 **AYER, MA**
1.511 mi.
7980 ft. **Site 6 of 33 in cluster BH**

Relative:
Lower

Actual:
249 ft.

LEAD:

Community:	Ayer
Unit:	A
Inspector Name:	Joseph Cataldo
Inspector License Number:	3147
Activity Type:	INSPECT
Activity Date:	11/13/2000
Start Work Date:	Not reported
Activity Descriptions:	Comprehensive Initial Inspection
Outcomes:	Hazards Found

Community:	Ayer
Unit:	A
Inspector Name:	Joseph Cataldo
Inspector License Number:	3147
Activity Type:	COMPLIANCE
Activity Date:	10/18/2002
Start Work Date:	Not reported
Activity Descriptions:	Letter of Full Deleading Comp
Outcomes:	Issued

Community:	Ayer
Unit:	B
Inspector Name:	Joseph Cataldo
Inspector License Number:	3147
Activity Type:	INSPECT
Activity Date:	11/13/2000
Start Work Date:	Not reported
Activity Descriptions:	Comprehensive Initial Inspection
Outcomes:	Hazards Found

Community:	Ayer
Unit:	B
Inspector Name:	Joseph Cataldo
Inspector License Number:	3147
Activity Type:	COMPLIANCE
Activity Date:	11/07/2002
Start Work Date:	Not reported
Activity Descriptions:	Letter of Full Deleading Comp
Outcomes:	Issued

Community:	Ayer
Unit:	C
Inspector Name:	Joseph Cataldo
Inspector License Number:	3147
Activity Type:	INSPECT
Activity Date:	11/13/2000
Start Work Date:	Not reported
Activity Descriptions:	Comprehensive Initial Inspection
Outcomes:	Hazards Found

Community:	Ayer
Unit:	C

(Continued) **S107396754**

Inspector Name:	Joseph Cataldo
Inspector License Number:	3147
Activity Type:	COMPLIANCE
Activity Date:	10/18/2002
Start Work Date:	Not reported
Activity Descriptions:	Letter of Full Deleading Comp
Outcomes:	Issued

BH419 **LEAD** **S107376834**
SE **63 ELM RD** **N/A**
> 1 **AYER, MA 01432**
1.514 mi.
7995 ft. **Site 7 of 33 in cluster BH**

Relative:
Lower

Actual:
249 ft.

LEAD:

Community:	Ayer
Unit:	Not reported
Inspector Name:	Joseph Cataldo
Inspector License Number:	3147
Activity Type:	INSPECT
Activity Date:	04/21/2001
Start Work Date:	04/22/2001
Activity Descriptions:	Comprehensive Initial Inspection
Outcomes:	Hazards Found

Community:	Ayer
Unit:	Not reported
Inspector Name:	Joseph Cataldo
Inspector License Number:	3147
Activity Type:	INSPECT
Activity Date:	02/18/2003
Start Work Date:	04/22/2001
Activity Descriptions:	Final Deleading Reinspection
Outcomes:	Passed

Community:	Ayer
Unit:	Not reported
Inspector Name:	Joseph Cataldo
Inspector License Number:	3147
Activity Type:	COMPLIANCE
Activity Date:	02/18/2003
Start Work Date:	04/22/2001
Activity Descriptions:	Letter of Full Deleading Comp
Outcomes:	Issued

BH420 **LEAD** **S113981523**
SE **31 ELM ST** **N/A**
> 1 **AYER, MA**
1.514 mi.
7995 ft. **Site 8 of 33 in cluster BH**

Relative:
Lower

Actual:
249 ft.

LEAD:

Community:	Ayer
Unit:	D
Inspector Name:	Steve Dolinski
Inspector License Number:	3171

(Continued) **S113981523**

Activity Type:	INSPECT
Activity Date:	04/10/2002
Start Work Date:	06/30/2003
Activity Descriptions:	Comprehensive Initial Inspection
Outcomes:	Hazards Found

BH421 **LEAD** **S112297014**
SE **45 ELM RD** **N/A**
> 1 **AYER, MA 01432**
1.514 mi.
7995 ft. **Site 9 of 33 in cluster BH**

Relative:
Lower

Actual:
249 ft.

LEAD:

Community:	Ayer
Unit:	Not reported
Inspector Name:	Joseph Cataldo
Inspector License Number:	3147
Activity Type:	INSPECT
Activity Date:	07/06/2000
Start Work Date:	08/10/2000
Activity Descriptions:	Comprehensive Initial Inspection
Outcomes:	Hazards Found

Community:	Ayer
Unit:	Not reported
Inspector Name:	Joseph Cataldo
Inspector License Number:	3147
Activity Type:	INSPECT
Activity Date:	09/03/2002
Start Work Date:	08/10/2000
Activity Descriptions:	Final Deleading Reinspection
Outcomes:	Passed

Community:	Ayer
Unit:	Not reported
Inspector Name:	Joseph Cataldo
Inspector License Number:	3147
Activity Type:	COMPLIANCE
Activity Date:	09/03/2002
Start Work Date:	08/10/2000
Activity Descriptions:	Letter of Full Deleading Comp
Outcomes:	Issued

BH422 **LEAD** **S107335260**
SE **31 ELM ST** **N/A**
> 1 **AYER, MA**
1.514 mi.
7995 ft. **Site 10 of 33 in cluster BH**

Relative:
Lower

Actual:
249 ft.

LEAD:

Community:	Ayer
Unit:	A
Inspector Name:	Joseph Cataldo
Inspector License Number:	3147
Activity Type:	INSPECT
Activity Date:	04/13/2002

(Continued) **S107335260**

Start Work Date: 09/25/2003
Activity Descriptions: Comprehensive Initial Inspection
Outcomes: Hazards Found

Community: Ayer
Unit: A
Inspector Name: Joseph Cataldo
Inspector License Number: 3147
Activity Type: INSPECT
Activity Date: 03/02/2004
Start Work Date: 09/25/2003
Activity Descriptions: Final Deleading Reinspection
Outcomes: Passed

Community: Ayer
Unit: A
Inspector Name: Joseph Cataldo
Inspector License Number: 3147
Activity Type: COMPLIANCE
Activity Date: 03/02/2004
Start Work Date: 09/25/2003
Activity Descriptions: Letter of Full Deleading Comp
Outcomes: Issued

Community: Ayer
Unit: B
Inspector Name: Joseph Cataldo
Inspector License Number: 3147
Activity Type: INSPECT
Activity Date: 04/15/2002
Start Work Date: 09/15/2003
Activity Descriptions: Comprehensive Initial Inspection
Outcomes: Hazards Found

Community: Ayer
Unit: B
Inspector Name: Joseph Cataldo
Inspector License Number: 3147
Activity Type: INSPECT
Activity Date: 02/02/2004
Start Work Date: 09/15/2003
Activity Descriptions: Final Deleading Reinspection
Outcomes: Passed

Community: Ayer
Unit: B
Inspector Name: Joseph Cataldo
Inspector License Number: 3147
Activity Type: COMPLIANCE
Activity Date: 02/02/2004
Start Work Date: 09/15/2003
Activity Descriptions: Letter of Full Deleading Comp
Outcomes: Issued

Community: Ayer
Unit: C
Inspector Name: Joseph Cataldo

(Continued) **S107335260**

Inspector License Number:	3147
Activity Type:	INSPECT
Activity Date:	04/13/2002
Start Work Date:	06/25/2003
Activity Descriptions:	Comprehensive Initial Inspection
Outcomes:	Hazards Found

Community:	Ayer
Unit:	C
Inspector Name:	Joseph Cataldo
Inspector License Number:	3147
Activity Type:	INSPECT
Activity Date:	11/07/2003
Start Work Date:	06/25/2003
Activity Descriptions:	Final Deleading Reinspection
Outcomes:	Passed

Community:	Ayer
Unit:	C
Inspector Name:	Joseph Cataldo
Inspector License Number:	3147
Activity Type:	COMPLIANCE
Activity Date:	11/07/2003
Start Work Date:	06/25/2003
Activity Descriptions:	Letter of Full Deleading Comp
Outcomes:	Issued

Community:	Ayer
Unit:	D
Inspector Name:	Joseph Cataldo
Inspector License Number:	3147
Activity Type:	INSPECT
Activity Date:	04/15/2002
Start Work Date:	06/30/2003
Activity Descriptions:	Comprehensive Initial Inspection
Outcomes:	Hazards Found

Click this hyperlink while viewing on your computer to access
2 additional MA LEAD: record(s) in the EDR Site Report.

BH423 **LEAD** **S107368438**
SE **55 ELM ST** **N/A**
> 1 **AYER, MA**
1.514 mi.
7995 ft. **Site 11 of 33 in cluster BH**

Relative:
Lower

Actual:
249 ft.

LEAD:

Community:	Ayer
Unit:	Not reported
Inspector Name:	Joseph Cataldo
Inspector License Number:	3147
Activity Type:	INSPECT
Activity Date:	03/19/2001
Start Work Date:	04/06/2001
Activity Descriptions:	Comprehensive Initial Inspection
Outcomes:	Completed - Contact CLPPP for more information

Community:	Ayer

(Continued) **S107368438**

Unit:	Not reported
Inspector Name:	Joseph Cataldo
Inspector License Number:	3147
Activity Type:	INSPECT
Activity Date:	04/18/2001
Start Work Date:	04/06/2001
Activity Descriptions:	Comprehensive Initial Inspection
Outcomes:	Hazards Found

Community:	Ayer
Unit:	Not reported
Inspector Name:	Joseph Cataldo
Inspector License Number:	3147
Activity Type:	COMPLIANCE
Activity Date:	01/14/2003
Start Work Date:	04/06/2001
Activity Descriptions:	Letter of Full Deleading Comp
Outcomes:	Issued

BH424 **LEAD** **S107344777**
SE **37 ELM ST** **N/A**
> 1 **AYER, MA**
1.514 mi.
7995 ft. **Site 12 of 33 in cluster BH**

Relative:
Lower

Actual:
249 ft.

LEAD:

Community:	Ayer
Unit:	70
Inspector Name:	Joseph Cataldo
Inspector License Number:	3147
Activity Type:	INSPECT
Activity Date:	08/09/2000
Start Work Date:	Not reported
Activity Descriptions:	Comprehensive Initial Inspection
Outcomes:	Hazards Found

Community:	Ayer
Unit:	70
Inspector Name:	Joseph Cataldo
Inspector License Number:	3147
Activity Type:	COMPLIANCE
Activity Date:	12/13/2002
Start Work Date:	Not reported
Activity Descriptions:	Letter of Full Deleading Comp
Outcomes:	Issued

BH425 **LEAD** **S107354177**
SE **43 ELM RD** **N/A**
> 1 **AYER, MA 01432**
1.514 mi.
7995 ft. **Site 13 of 33 in cluster BH**

Relative:
Lower

Actual:
249 ft.

LEAD:

Community:	Ayer
Unit:	Not reported
Inspector Name:	Joseph Cataldo

(Continued) **S107354177**

Inspector License Number:	3147
Activity Type:	INSPECT
Activity Date:	03/21/2001
Start Work Date:	04/02/2001
Activity Descriptions:	Comprehensive Initial Inspection
Outcomes:	Hazards Found

Community:	Ayer
Unit:	Not reported
Inspector Name:	Joseph Cataldo
Inspector License Number:	3147
Activity Type:	INSPECT
Activity Date:	12/21/2002
Start Work Date:	04/02/2001
Activity Descriptions:	Final Deleading Reinspection
Outcomes:	Passed

Community:	Ayer
Unit:	Not reported
Inspector Name:	Joseph Cataldo
Inspector License Number:	3147
Activity Type:	COMPLIANCE
Activity Date:	12/21/2002
Start Work Date:	04/02/2001
Activity Descriptions:	Letter of Full Deleading Comp
Outcomes:	Issued

BH426 **LEAD** **S113981517**
SE **27 ELM ST** **N/A**
> 1 **AYER, MA**
1.514 mi.
7995 ft. **Site 14 of 33 in cluster BH**

Relative:
Lower

Actual:
249 ft.

LEAD:

Community:	Ayer
Unit:	A
Inspector Name:	Steve Dolinski
Inspector License Number:	3171
Activity Type:	INSPECT
Activity Date:	04/08/2002
Start Work Date:	11/26/2002
Activity Descriptions:	Comprehensive Initial Inspection
Outcomes:	Hazards Found

Community:	Ayer
Unit:	B
Inspector Name:	Steve Dolinski
Inspector License Number:	3171
Activity Type:	INSPECT
Activity Date:	04/08/2002
Start Work Date:	05/30/2003
Activity Descriptions:	Comprehensive Initial Inspection
Outcomes:	Hazards Found

BH427 **LEAD** **S107311827**
SE **21 ELM ST** **N/A**
> 1 **AYER, MA**
1.514 mi.
7995 ft. **Site 15 of 33 in cluster BH**

Relative:
Lower

Actual:
249 ft.

LEAD:

Community:	Ayer
Unit:	A
Inspector Name:	Joseph Cataldo
Inspector License Number:	3147
Activity Type:	INSPECT
Activity Date:	12/02/2000
Start Work Date:	Not reported
Activity Descriptions:	Comprehensive Initial Inspection
Outcomes:	Hazards Found

Community:	Ayer
Unit:	B
Inspector Name:	Joseph Cataldo
Inspector License Number:	3147
Activity Type:	INSPECT
Activity Date:	12/02/2000
Start Work Date:	Not reported
Activity Descriptions:	Comprehensive Initial Inspection
Outcomes:	Hazards Found

Community:	Ayer
Unit:	C
Inspector Name:	Joseph Cataldo
Inspector License Number:	3147
Activity Type:	INSPECT
Activity Date:	12/06/2000
Start Work Date:	Not reported
Activity Descriptions:	Comprehensive Initial Inspection
Outcomes:	Hazards Found

Community:	Ayer
Unit:	D
Inspector Name:	Joseph Cataldo
Inspector License Number:	3147
Activity Type:	INSPECT
Activity Date:	12/06/2000
Start Work Date:	Not reported
Activity Descriptions:	Comprehensive Initial Inspection
Outcomes:	Hazards Found

Community:	Ayer
Unit:	E
Inspector Name:	Joseph Cataldo
Inspector License Number:	3147
Activity Type:	INSPECT
Activity Date:	10/05/2000
Start Work Date:	Not reported
Activity Descriptions:	Comprehensive Initial Inspection
Outcomes:	Hazards Found

BH428 **LEAD** **S107326045**
SE **27 ELM ST** **N/A**
> 1 **AYER, MA**
1.514 mi.
7995 ft. **Site 16 of 33 in cluster BH**

Relative:
Lower

Actual:
249 ft.

LEAD:

Community:	Ayer
Unit:	Not reported
Inspector Name:	Joseph Cataldo
Inspector License Number:	3147
Activity Type:	INSPECT
Activity Date:	08/04/2002
Start Work Date:	Not reported
Activity Descriptions:	Comprehensive Initial Inspection
Outcomes:	Hazards Found

Community:	Ayer
Unit:	A
Inspector Name:	Joseph Cataldo
Inspector License Number:	3147
Activity Type:	INSPECT
Activity Date:	08/04/2002
Start Work Date:	11/26/2002
Activity Descriptions:	Comprehensive Initial Inspection
Outcomes:	Hazards Found

Community:	Ayer
Unit:	A
Inspector Name:	Joseph Cataldo
Inspector License Number:	3147
Activity Type:	INSPECT
Activity Date:	06/15/2003
Start Work Date:	11/26/2002
Activity Descriptions:	Final Deleading Reinspection
Outcomes:	Passed

Community:	Ayer
Unit:	A
Inspector Name:	Joseph Cataldo
Inspector License Number:	3147
Activity Type:	COMPLIANCE
Activity Date:	06/15/2003
Start Work Date:	11/26/2002
Activity Descriptions:	Letter of Full Deleading Comp
Outcomes:	Issued

Community:	Ayer
Unit:	B
Inspector Name:	Joseph Cataldo
Inspector License Number:	3147
Activity Type:	INSPECT
Activity Date:	08/21/2002
Start Work Date:	05/30/2003
Activity Descriptions:	Comprehensive Initial Inspection
Outcomes:	Hazards Found

Community:	Ayer
Unit:	B

(Continued) **S107326045**

Inspector Name:	Joseph Cataldo
Inspector License Number:	3147
Activity Type:	INSPECT
Activity Date:	07/28/2003
Start Work Date:	05/30/2003
Activity Descriptions:	Final Deleading Reinspection
Outcomes:	Passed

Community:	Ayer
Unit:	B
Inspector Name:	Joseph Cataldo
Inspector License Number:	3147
Activity Type:	COMPLIANCE
Activity Date:	07/28/2003
Start Work Date:	05/30/2003
Activity Descriptions:	Letter of Full Deleading Comp
Outcomes:	Issued

Community:	Ayer
Unit:	C
Inspector Name:	Joseph Cataldo
Inspector License Number:	3147
Activity Type:	INSPECT
Activity Date:	08/04/2002
Start Work Date:	04/03/2003
Activity Descriptions:	Comprehensive Initial Inspection
Outcomes:	Hazards Found

Community:	Ayer
Unit:	C
Inspector Name:	Joseph Cataldo
Inspector License Number:	3147
Activity Type:	INSPECT
Activity Date:	08/29/2003
Start Work Date:	04/03/2003
Activity Descriptions:	Final Deleading Reinspection
Outcomes:	Passed

Community:	Ayer
Unit:	C
Inspector Name:	Joseph Cataldo
Inspector License Number:	3147
Activity Type:	COMPLIANCE
Activity Date:	08/29/2003
Start Work Date:	04/03/2003
Activity Descriptions:	Letter of Full Deleading Comp
Outcomes:	Issued

Click this hyperlink while viewing on your computer to access
3 additional MA LEAD: record(s) in the EDR Site Report.

BH429 **LEAD** **S107341752**
SE **35 ELM ST** **N/A**
> 1 **AYER, MA**
1.514 mi.
7995 ft. **Site 17 of 33 in cluster BH**

Relative:
Lower

Actual:
249 ft.

LEAD:

Community:	Ayer
Unit:	69
Inspector Name:	Joseph Cataldo
Inspector License Number:	3147
Activity Type:	INSPECT
Activity Date:	08/09/2000
Start Work Date:	Not reported
Activity Descriptions:	Comprehensive Initial Inspection
Outcomes:	Hazards Found

Community:	Ayer
Unit:	69
Inspector Name:	Joseph Cataldo
Inspector License Number:	3147
Activity Type:	COMPLIANCE
Activity Date:	10/24/2002
Start Work Date:	Not reported
Activity Descriptions:	Letter of Full Deleading Comp
Outcomes:	Issued

BH430 **LEAD** **S107290637**
SE **15 ELM ST** **N/A**
> 1 **AYER, MA**
1.514 mi.
7995 ft. **Site 18 of 33 in cluster BH**

Relative:
Lower

Actual:
249 ft.

LEAD:

Community:	Ayer
Unit:	A
Inspector Name:	Joseph Cataldo
Inspector License Number:	3147
Activity Type:	INSPECT
Activity Date:	01/02/2001
Start Work Date:	01/09/2001
Activity Descriptions:	Comprehensive Initial Inspection
Outcomes:	Hazards Found

Community:	Ayer
Unit:	B
Inspector Name:	Joseph Cataldo
Inspector License Number:	3147
Activity Type:	INSPECT
Activity Date:	01/02/2001
Start Work Date:	01/09/2001
Activity Descriptions:	Comprehensive Initial Inspection
Outcomes:	Hazards Found

Community:	Ayer
Unit:	C
Inspector Name:	Joseph Cataldo
Inspector License Number:	3147
Activity Type:	INSPECT
Activity Date:	01/02/2001

(Continued) **S107290637**

Start Work Date:	01/09/2001
Activity Descriptions:	Comprehensive Initial Inspection
Outcomes:	Hazards Found

Community:	Ayer
Unit:	D
Inspector Name:	Joseph Cataldo
Inspector License Number:	3147
Activity Type:	INSPECT
Activity Date:	01/02/2001
Start Work Date:	01/09/2001
Activity Descriptions:	Comprehensive Initial Inspection
Outcomes:	Completed - Contact CLPPP for more information

Community:	Ayer
Unit:	D
Inspector Name:	Joseph Cataldo
Inspector License Number:	3147
Activity Type:	INSPECT
Activity Date:	01/04/2001
Start Work Date:	01/09/2001
Activity Descriptions:	Comprehensive Initial Inspection
Outcomes:	Hazards Found

Community:	Ayer
Unit:	E
Inspector Name:	Joseph Cataldo
Inspector License Number:	3147
Activity Type:	INSPECT
Activity Date:	01/02/2001
Start Work Date:	01/09/2001
Activity Descriptions:	Comprehensive Initial Inspection
Outcomes:	Completed - Contact CLPPP for more information

Community:	Ayer
Unit:	E
Inspector Name:	Joseph Cataldo
Inspector License Number:	3147
Activity Type:	INSPECT
Activity Date:	01/06/2001
Start Work Date:	01/09/2001
Activity Descriptions:	Comprehensive Initial Inspection
Outcomes:	No Hazards Found

Community:	Ayer
Unit:	E
Inspector Name:	Joseph Cataldo
Inspector License Number:	3147
Activity Type:	COMPLIANCE
Activity Date:	10/29/2001
Start Work Date:	01/09/2001
Activity Descriptions:	Letter of Full Deleading Comp
Outcomes:	Issued

BH431 **LEAD** **S107356483**
SE **45 ELM ST** **N/A**
> 1 **AYER, MA**
1.514 mi.
7995 ft. **Site 19 of 33 in cluster BH**

Relative:
Lower

Actual:
249 ft.

LEAD:

Community:	Ayer
Unit:	45
Inspector Name:	Joseph Cataldo
Inspector License Number:	3147
Activity Type:	INSPECT
Activity Date:	07/06/2000
Start Work Date:	Not reported
Activity Descriptions:	Comprehensive Initial Inspection
Outcomes:	Hazards Found

BH432 **LEAD** **S107370185**
SE **57 ELM RD** **N/A**
> 1 **AYER, MA 01432**
1.514 mi.
7995 ft. **Site 20 of 33 in cluster BH**

Relative:
Lower

Actual:
249 ft.

LEAD:

Community:	Ayer
Unit:	Not reported
Inspector Name:	Joseph Cataldo
Inspector License Number:	3147
Activity Type:	INSPECT
Activity Date:	04/19/2001
Start Work Date:	04/22/2001
Activity Descriptions:	Comprehensive Initial Inspection
Outcomes:	Hazards Found

Community:	Ayer
Unit:	Not reported
Inspector Name:	Joseph Cataldo
Inspector License Number:	3147
Activity Type:	INSPECT
Activity Date:	03/21/2003
Start Work Date:	04/22/2001
Activity Descriptions:	Final Deleading Reinspection
Outcomes:	Passed

Community:	Ayer
Unit:	Not reported
Inspector Name:	Joseph Cataldo
Inspector License Number:	3147
Activity Type:	COMPLIANCE
Activity Date:	03/21/2003
Start Work Date:	04/22/2001
Activity Descriptions:	Letter of Full Deleading Comp
Outcomes:	Issued

BH433 **LEAD** **S107375327**
SE **61 ELM RD** **N/A**
> 1 **AYER, MA 01432**
1.514 mi.
7995 ft. **Site 21 of 33 in cluster BH**

Relative:
Lower

Actual:
249 ft.

LEAD:

Community:	Ayer
Unit:	Not reported
Inspector Name:	Joseph Cataldo
Inspector License Number:	3147
Activity Type:	INSPECT
Activity Date:	04/19/2001
Start Work Date:	04/10/2001
Activity Descriptions:	Comprehensive Initial Inspection
Outcomes:	Hazards Found

Community:	Ayer
Unit:	Not reported
Inspector Name:	Joseph Cataldo
Inspector License Number:	3147
Activity Type:	INSPECT
Activity Date:	03/14/2003
Start Work Date:	04/10/2001
Activity Descriptions:	Final Deleading Reinspection
Outcomes:	Passed

Community:	Ayer
Unit:	Not reported
Inspector Name:	Joseph Cataldo
Inspector License Number:	3147
Activity Type:	COMPLIANCE
Activity Date:	03/14/2003
Start Work Date:	04/10/2001
Activity Descriptions:	Letter of Full Deleading Comp
Outcomes:	Issued

BH434 **LEAD** **S107366582**
SE **53 ELM ST** **N/A**
> 1 **AYER, MA**
1.514 mi.
7995 ft. **Site 22 of 33 in cluster BH**

Relative:
Lower

Actual:
249 ft.

LEAD:

Community:	Ayer
Unit:	Not reported
Inspector Name:	Joseph Cataldo
Inspector License Number:	3147
Activity Type:	INSPECT
Activity Date:	04/18/2001
Start Work Date:	04/29/2001
Activity Descriptions:	Comprehensive Initial Inspection
Outcomes:	Hazards Found

Community:	Ayer
Unit:	Not reported
Inspector Name:	Joseph Cataldo
Inspector License Number:	3147
Activity Type:	INSPECT
Activity Date:	03/07/2003

(Continued) **S107366582**

Start Work Date:	04/29/2001
Activity Descriptions:	Final Deleading Reinspection
Outcomes:	Passed
Community:	Ayer
Unit:	Not reported
Inspector Name:	Joseph Cataldo
Inspector License Number:	3147
Activity Type:	COMPLIANCE
Activity Date:	03/07/2003
Start Work Date:	04/29/2001
Activity Descriptions:	Letter of Full Deleading Comp
Outcomes:	Issued

BH435 **LEAD** **S116776424**
SE **53 ELM** **N/A**
> 1 **AYER, MA**
1.514 mi.
7995 ft. **Site 23 of 33 in cluster BH**

Relative:
Lower

Actual:
249 ft.

LEAD:

Community:	Ayer
Unit:	Not reported
Inspector Name:	Joseph Cataldo
Inspector License Number:	3147
Activity Type:	INSPECT
Activity Date:	03/19/2001
Start Work Date:	04/05/2001
Activity Descriptions:	Comprehensive Initial Inspection
Outcomes:	Completed - Contact CLPPP for more information

BF436 **LEAD** **S111087004**
NE **357 FARMERS ROW** **N/A**
> 1 **GROTON, MA 01450**
1.516 mi.
8007 ft. **Site 2 of 2 in cluster BF**

Relative:
Higher

Actual:
352 ft.

LEAD:

Community:	Groton
Unit:	Not reported
Inspector Name:	Christine Caulfield
Inspector License Number:	1950
Activity Type:	INSPECT
Activity Date:	04/15/2011
Start Work Date:	Not reported
Activity Descriptions:	Comprehensive Initial Inspection
Outcomes:	Hazards Found

437 SSE > 1 1.521 mi. 8033 ft. | **FORT DEVENS COOK ST./W. OF BUILDING #204 AYER, MA** | **SPILLS** | **S101026577 N/A**

Relative: Lower

Actual: 254 ft.

MA Spills:

Facility ID:	0000	Spill ID:	C87-0459
Staff Lead:	ELLIS, J	Date Entered:	Not reported
Last Entered:	19900907	First Response:	19871105
Spill Date:	19871104	Spill Time:	08:37AM
Report Date:	19871105	Report Time:	10:00AM
Case Closed:	YES	Mat Type:	PETROLEUM
Virgin Waste:	VIRGIN	Contam Soil:	Not reported
Env Impact:	SOIL	Other Impact:	Not reported
Material:	DIESEL FUEL	Other Material:	Not reported
Qty Reported:	10-50	Qty Actual:	UNKNOWN
Qty Reported:	GALLONS	Qty Actual:	----------
CAS No:	Not reported	PCB Lev (ppm):	NONE
Source:	OTHER SOURCE >	Other Source:	HEAVY EQUIPMENT
Incident:	RUPTURE	Other Incdnt:	Not reported
Cleanup Type:	---	Contractor:	NOT USED
Referral:	NO	LUST Elig:	NO
Report Prep:	Not reported	Category:	Not reported
Notifier:	T PRIOR/ENV. MANAGEMENT O		
Notif Tel:	Not reported		
Days/Close:	1		

BH438 SE > 1 1.528 mi. 8068 ft. | **64 ELM ST AYER, MA** | **LEAD** | **S107377481 N/A**

Site 24 of 33 in cluster BH

Relative: Lower

Actual: 247 ft.

LEAD:

Community:	Ayer
Unit:	A
Inspector Name:	Joseph Cataldo
Inspector License Number:	3147
Activity Type:	INSPECT
Activity Date:	11/12/2000
Start Work Date:	11/21/2000
Activity Descriptions:	Comprehensive Initial Inspection
Outcomes:	Completed - Contact CLPPP for more information
Community:	Ayer
Unit:	B
Inspector Name:	Joseph Cataldo
Inspector License Number:	3147
Activity Type:	INSPECT
Activity Date:	11/12/2000
Start Work Date:	11/21/2000
Activity Descriptions:	Comprehensive Initial Inspection
Outcomes:	Completed - Contact CLPPP for more information
Community:	Ayer
Unit:	C
Inspector Name:	Joseph Cataldo
Inspector License Number:	3147
Activity Type:	INSPECT

(Continued) **S107377481**

Activity Date: 11/12/2000
Start Work Date: 11/21/2000
Activity Descriptions: Comprehensive Initial Inspection
Outcomes: Completed - Contact CLPPP for more information

BH439 **LEAD** **S107378906**
SE **66 ELM ST** **N/A**
> 1 **AYER, MA**
1.528 mi.
8069 ft. **Site 25 of 33 in cluster BH**

Relative:
Lower

Actual:
247 ft.

LEAD:

Community: Ayer
Unit: A
Inspector Name: Joseph Cataldo
Inspector License Number: 3147
Activity Type: INSPECT
Activity Date: 11/13/2000
Start Work Date: 11/30/2000
Activity Descriptions: Comprehensive Initial Inspection
Outcomes: Completed - Contact CLPPP for more information

Community: Ayer
Unit: B
Inspector Name: Joseph Cataldo
Inspector License Number: 3147
Activity Type: INSPECT
Activity Date: 11/13/2000
Start Work Date: 11/30/2000
Activity Descriptions: Comprehensive Initial Inspection
Outcomes: Completed - Contact CLPPP for more information

Community: Ayer
Unit: C
Inspector Name: Joseph Cataldo
Inspector License Number: 3147
Activity Type: INSPECT
Activity Date: 11/13/2000
Start Work Date: 11/30/2000
Activity Descriptions: Comprehensive Initial Inspection
Outcomes: Completed - Contact CLPPP for more information

Community: Ayer
Unit: D
Inspector Name: Joseph Cataldo
Inspector License Number: 3147
Activity Type: INSPECT
Activity Date: 11/13/2000
Start Work Date: 11/30/2000
Activity Descriptions: Comprehensive Initial Inspection
Outcomes: Completed - Contact CLPPP for more information

Community: Ayer
Unit: E
Inspector Name: Joseph Cataldo
Inspector License Number: 3147
Activity Type: INSPECT
Activity Date: 11/13/2000

(Continued) **S107378906**

Start Work Date: 11/30/2000
Activity Descriptions: Comprehensive Initial Inspection
Outcomes: Completed - Contact CLPPP for more information

BJ440 **AYER HIGH SCHOOL** **FINDS** **1014895219**
ESE **141 WASHINGTON ST** **ECHO** **N/A**
> 1 **AYER, MA 01432**
1.530 mi.
8078 ft. **Site 1 of 3 in cluster BJ**

Relative:
Higher

Actual:
342 ft.

FINDS:

Registry ID: 110043932965

Environmental Interest/Information System

RCRAInfo is a national information system that supports the Resource Conservation and Recovery Act (RCRA) program through the tracking of events and activities related to facilities that generate, transport, and treat, store, or dispose of hazardous waste. RCRAInfo allows RCRA program staff to track the notification, permit, compliance, and corrective action activities required under RCRA.

MA-EPICS - Massachussetts Environmental Protection Integrated Computer System

ICIS (Integrated Compliance Information System) is the Integrated Compliance Information System and provides a database that, when complete, will contain integrated Enforcement and Compliance information across most of EPA's programs. The vision for ICIS is to replace EPA's independent databases that contain Enforcement data with a single repository for that information. Currently, ICIS contains all Federal Administrative and Judicial enforcement actions. This information is maintained in ICIS by EPA in the Regional offices and it Headquarters. A future release of ICIS will replace the Permit Compliance System (PCS) which supports the NPDES and will integrate that information with Federal actions already in the system. ICIS also has the capability to track other activities occurring in the Region that support Compliance and Enforcement programs. These include; Incident Tracking, Compliance Assistance, and Compliance Monitoring.

ECHO:
Envid: 1014895219
Registry ID: 110043932965
DFR URL: http://echo.epa.gov/detailed_facility_report?fid=110043932965

BH441 **LEAD** **S107373028**
SE **6 ELM ST** **N/A**
> 1 **AYER, MA**
1.531 mi.
8084 ft. **Site 26 of 33 in cluster BH**

Relative:
Lower

Actual:
247 ft.

LEAD:

Community:	Ayer
Unit:	1
Inspector Name:	Amy Franklin
Inspector License Number:	2171
Activity Type:	INSPECT
Activity Date:	12/28/1994
Start Work Date:	Not reported
Activity Descriptions:	Comprehensive Initial Inspection
Outcomes:	Hazards Found

Community:	Ayer
Unit:	1
Inspector Name:	Amy Franklin
Inspector License Number:	2171
Activity Type:	COMPLIANCE
Activity Date:	12/28/1994
Start Work Date:	Not reported
Activity Descriptions:	Letter of Full Initial Insp Comp
Outcomes:	Issued

Community:	Ayer
Unit:	2
Inspector Name:	Amy Franklin
Inspector License Number:	2171
Activity Type:	INSPECT
Activity Date:	12/28/1994
Start Work Date:	Not reported
Activity Descriptions:	Comprehensive Initial Inspection
Outcomes:	Hazards Found

Community:	Ayer
Unit:	2
Inspector Name:	Amy Franklin
Inspector License Number:	2171
Activity Type:	COMPLIANCE
Activity Date:	12/28/1994
Start Work Date:	Not reported
Activity Descriptions:	Letter of Full Initial Insp Comp
Outcomes:	Issued

BK442 **SHRIVER JOB CORPS** **RCRA-SQG** **1010318892**
South **270 JACKSON RD** **MAC300006541**
> 1 **AYER, MA 01434**
1.536 mi.
8108 ft. **Site 1 of 4 in cluster BK**

Relative:
Lower

Actual:
225 ft.

RCRA-SQG:

Date form received by agency:	09/27/2006
Facility name:	SHRIVER JOB CORPS
Facility address:	270 JACKSON RD AYER, MA 01434
EPA ID:	MAC300006541
Contact:	AL GOMES

SHRIVER JOB CORPS (Continued) **1010318892**

Contact address: 270 JACKSON RD
DEVENS, MA 014340000
Contact country: US
Contact telephone: (978) 784-2659
Contact email: Not reported
EPA Region: 01
Land type: Federal
Classification: Small Small Quantity Generator
Description: Handler: generates more than 100 and less than 1000 kg of hazardous waste during any calendar month and accumulates less than 6000 kg of hazardous waste at any time; or generates 100 kg or less of hazardous waste during any calendar month, and accumulates more than 1000 kg of hazardous waste at any time

Owner/Operator Summary:
Owner/operator name: SHRIVER JOB CORPS
Owner/operator address: 270 JACKSON RD
DEVENS, MA 01434
Owner/operator country: US
Owner/operator telephone: Not reported
Legal status: Federal
Owner/Operator Type: Owner
Owner/Op start date: 02/01/2006
Owner/Op end date: Not reported

Owner/operator name: SHRIVER JOB CORPS
Owner/operator address: 270 JACKSON RD
DEVENS, MA 01434
Owner/operator country: US
Owner/operator telephone: Not reported
Legal status: Federal
Owner/Operator Type: Operator
Owner/Op start date: 02/01/2006
Owner/Op end date: Not reported

Handler Activities Summary:
U.S. importer of hazardous waste: No
Mixed waste (haz. and radioactive): No
Recycler of hazardous waste: No
Transporter of hazardous waste: No
Treater, storer or disposer of HW: No
Underground injection activity: No
On-site burner exemption: No
Furnace exemption: No
Used oil fuel burner: No
Used oil processor: No
User oil refiner: No
Used oil fuel marketer to burner: No
Used oil Specification marketer: No
Used oil transfer facility: No
Used oil transporter: No

. Waste code: D001
. Waste name: IGNITABLE WASTE

. Waste code: D035

SHRIVER JOB CORPS (Continued) **1010318892**

. Waste name: METHYL ETHYL KETONE

. Waste code: D039
. Waste name: TETRACHLOROETHYLENE

. Waste code: F003
. Waste name: THE FOLLOWING SPENT NONHALOGENATED SOLVENTS: XYLENE, ACETONE, ETHYL ACETATE, ETHYL BENZENE, ETHYL ETHER, METHYL ISOBUTYL KETONE, N-BUTYL ALCOHOL, CYCLOHEXANONE, AND METHANOL; ALL SPENT SOLVENT MIXTURES/BLENDS CONTAINING, BEFORE USE, ONLY THE ABOVE SPENT NONHALOGENATED SOLVENTS; AND ALL SPENT SOLVENT MIXTURES/BLENDS CONTAINING, BEFORE USE, ONE OR MORE OF THE ABOVE NONHALOGENATED SOLVENTS, AND A TOTAL OF TEN PERCENT OR MORE (BY VOLUME) OF ONE OR MORE OF THOSE SOLVENTS LISTED IN F001, F002, F004, AND F005; AND STILL BOTTOMS FROM THE RECOVERY OF THESE SPENT SOLVENTS AND SPENT SOLVENT MIXTURES.

. Waste code: F005
. Waste name: THE FOLLOWING SPENT NONHALOGENATED SOLVENTS: TOLUENE, METHYL ETHYL KETONE, CARBON DISULFIDE, ISOBUTANOL, PYRIDINE, BENZENE, 2-ETHOXYETHANOL, AND 2-NITROPROPANE; ALL SPENT SOLVENT MIXTURES/BLENDS CONTAINING, BEFORE USE, A TOTAL OF TEN PERCENT OR MORE (BY VOLUME) OF ONE OR MORE OF THE ABOVE NONHALOGENATED SOLVENTS OR THOSE SOLVENTS LISTED IN F001, F002, OR F004; AND STILL BOTTOMS FROM THE RECOVERY OF THESE SPENT SOLVENTS AND SPENT SOLVENT MIXTURES.

. Waste code: MA98
. Waste name: OFF SPECIFICATION USED OIL FUEL THAT IS SHIPPED USING A HW MANIFEST

Facility Has Received Notices of Violations:
Regulation violated: Not reported
Area of violation: Generators - Pre-transport
Date violation determined: 02/10/2011
Date achieved compliance: 11/10/2011
Violation lead agency: State
Enforcement action: WRITTEN INFORMAL
Enforcement action date: 06/28/2011
Enf. disposition status: Action Satisfied (Case Closed)
Enf. disp. status date: 11/10/2011
Enforcement lead agency: State
Proposed penalty amount: Not reported
Final penalty amount: Not reported
Paid penalty amount: Not reported

Evaluation Action Summary:
Evaluation date: 11/10/2011
Evaluation: COMPLIANCE SCHEDULE EVALUATION
Area of violation: Not reported
Date achieved compliance: Not reported
Evaluation lead agency: State

Evaluation date: 02/10/2011
Evaluation: COMPLIANCE EVALUATION INSPECTION ON-SITE
Area of violation: Generators - Pre-transport
Date achieved compliance: 11/10/2011
Evaluation lead agency: State

BK443 **SHRIVER JOB CORPS** **HW GEN** **S112550137**
South **270 JACKSON RD** **N/A**
> 1 **DEVENS, MA 01434**
1.536 mi.
8108 ft. **Site 2 of 4 in cluster BK**

Relative:
Lower

Actual:
225 ft.

HW GEN:

EPA Id:	MAC300006541
RCRA Generator Status:	SQG
State Generator Status:	SQG-MA

BK444 **SHRIVER JOB CORPS CENTER** **FINDS** **1009680439**
South **270 JACKSON RD** **ECHO** **N/A**
> 1 **AYER, MA 01434**
1.536 mi.
8108 ft. **Site 3 of 4 in cluster BK**

Relative:
Lower

Actual:
225 ft.

FINDS:

Registry ID: 110027945446

Environmental Interest/Information System

RCRAInfo is a national information system that supports the Resource Conservation and Recovery Act (RCRA) program through the tracking of events and activities related to facilities that generate, transport, and treat, store, or dispose of hazardous waste. RCRAInfo allows RCRA program staff to track the notification, permit, compliance, and corrective action activities required under RCRA.

MA-EPICS - Massachussetts Environmental Protection Integrated Computer System

ECHO:

Envid:	1009680439
Registry ID:	110027945446
DFR URL:	http://echo.epa.gov/detailed_facility_report?fid=110027945446

BK445 **U. S. ARMY GARRISON FORT DEVENS RANGES** **FINDS** **1011852148**
South **4217A JACKSON RD** **ECHO** **N/A**
> 1 **AYER, MA 01434**
1.538 mi.
8123 ft. **Site 4 of 4 in cluster BK**

Relative:
Lower

Actual:
225 ft.

FINDS:

Registry ID: 110037142712

Environmental Interest/Information System

US EPA TRIS (Toxics Release Inventory System) contains information from facilities on the amounts of over 300 listed toxic chemicals that these facilities release directly to air, water, land, or that are transported off-site.

ECHO:

Envid: 1011852148

U. S. ARMY GARRISON FORT DEVENS RANGES (Continued) **1011852148**

Registry ID: 110037142712
DFR URL: http://echo.epa.gov/detailed_facility_report?fid=110037142712

BE446 **LEAD** **S109160435**
NE **35 SHIRLEY RD** **N/A**
> 1 **GROTON, MA 01450**
1.543 mi.
8148 ft. **Site 4 of 5 in cluster BE**

Relative:
Higher

Actual:
357 ft.

LEAD:

Community:	Groton
Unit:	Not reported
Inspector Name:	Christine Caulfield
Inspector License Number:	1950
Activity Type:	INSPECT
Activity Date:	03/07/2008
Start Work Date:	Not reported
Activity Descriptions:	Comprehensive Initial Inspection
Outcomes:	Hazards Found

BE447 **LEAD** **S107327743**
NE **27R SHIRLEY RD** **N/A**
> 1 **GROTON, MA**
1.543 mi.
8149 ft. **Site 5 of 5 in cluster BE**

Relative:
Higher

Actual:
356 ft.

LEAD:

Community:	Groton
Unit:	27R
Inspector Name:	Mel Blackman
Inspector License Number:	1377
Activity Type:	INSPECT
Activity Date:	12/24/1995
Start Work Date:	Not reported
Activity Descriptions:	Comprehensive Initial Inspection
Outcomes:	Hazards Found

BG448 **EDR Hist Auto** **1015462430**
SE **39 CENTRAL AVE** **N/A**
> 1 **AYER, MA 01432**
1.545 mi.
8160 ft. **Site 3 of 5 in cluster BG**

Relative:
Lower

Actual:
246 ft.

EDR Historical Auto Stations:

Name:	CENTRAL AVE AUTO REPAIR
Year:	1999
Address:	39 CENTRAL AVE
Name:	CENTRAL AVE AUTO REPAIR
Year:	2000
Address:	39 CENTRAL AVE
Name:	CENTRAL AVE AUTO REPAIR
Year:	2002
Address:	39 CENTRAL AVE

(Continued) **1015462430**

Name: CENTRAL AVE AUTO REPAIR
Year: 2003
Address: 39 CENTRAL AVE

Name: CENTRAL AVE AUTO REPAIR
Year: 2006
Address: 39 CENTRAL AVE

Name: CENTRAL AVE AUTO REPAIR
Year: 2007
Address: 39 CENTRAL AVE

Name: CENTRAL AVE AUTO REPAIR
Year: 2009
Address: 39 CENTRAL AVE

Name: CENTRAL AVENUE AUTO REPAIR
Year: 2010
Address: 39 CENTRAL AVE

Name: CENTRAL AVE AUTO REPAIR
Year: 2011
Address: 39 CENTRAL AVE

Name: CENTRAL AVE AUTO REPAIR
Year: 2012
Address: 39 CENTRAL AVE

BL449 **LEAD** **S110668944**
SE **21 E MAIN ST** **N/A**
> 1 **AYER, MA 01432**
1.552 mi.
8197 ft. **Site 1 of 7 in cluster BL**

Relative:
Lower

Actual:
248 ft.

LEAD:
Community: Ayer
Unit: 1Front
Inspector Name: Christine Caulfield
Inspector License Number: 1950
Activity Type: INSPECT
Activity Date: 12/16/2010
Start Work Date: 01/20/2011
Activity Descriptions: Comprehensive Initial Inspection
Outcomes: Hazards Found

Community: Ayer
Unit: 1Front
Inspector Name: Christine Caulfield
Inspector License Number: 1950
Activity Type: INSPECT
Activity Date: 03/07/2011
Start Work Date: 01/20/2011
Activity Descriptions: Reoccupancy Reinspection
Outcomes: Passed

Community: Ayer
Unit: 1Front
Inspector Name: Christine Caulfield

(Continued) **S110668944**

Inspector License Number:	1950
Activity Type:	INSPECT
Activity Date:	04/29/2011
Start Work Date:	01/20/2011
Activity Descriptions:	Final Deleading Reinspection
Outcomes:	Passed

Community:	Ayer
Unit:	1Front
Inspector Name:	Christine Caulfield
Inspector License Number:	1950
Activity Type:	COMPLIANCE
Activity Date:	04/29/2011
Start Work Date:	01/20/2011
Activity Descriptions:	Letter of Full Deleading Comp
Outcomes:	Issued

BH450 **LEAD** **S113930793**
SE **5 PROSPECT ST** **N/A**
> 1 **AYER, MA**
1.553 mi.
8201 ft. **Site 27 of 33 in cluster BH**

Relative:
Lower

Actual:
246 ft.

LEAD:

Community:	Ayer
Unit:	1
Inspector Name:	Paul Downing
Inspector License Number:	1011
Activity Type:	COMPLIANCE
Activity Date:	05/22/1995
Start Work Date:	05/16/1995
Activity Descriptions:	Letter of Full Deleading Comp
Outcomes:	Issued

Community:	Ayer
Unit:	2
Inspector Name:	Paul Downing
Inspector License Number:	1011
Activity Type:	INSPECT
Activity Date:	11/18/1994
Start Work Date:	05/16/1995
Activity Descriptions:	Comprehensive Initial Inspection
Outcomes:	Hazards Found

BH451 **LEAD** **S107362718**
SE **5 PROSPECT ST** **N/A**
> 1 **AYER, MA**
1.553 mi.
8201 ft. **Site 28 of 33 in cluster BH**

Relative:
Lower

Actual:
246 ft.

LEAD:

Community:	Ayer
Unit:	1
Inspector Name:	Amy Franklin
Inspector License Number:	2171
Activity Type:	INSPECT

(Continued) **S107362718**

Activity Date: 11/18/1994
Start Work Date: 05/16/1995
Activity Descriptions: Comprehensive Initial Inspection
Outcomes: Hazards Found

Community: Ayer
Unit: 2
Inspector Name: Amy Franklin
Inspector License Number: 2171
Activity Type: INSPECT
Activity Date: 11/18/1994
Start Work Date: 05/16/1995
Activity Descriptions: Comprehensive Initial Inspection
Outcomes: Completed - Contact CLPPP for more information

Community: Ayer
Unit: 2
Inspector Name: Amy Franklin
Inspector License Number: 2171
Activity Type: COMPLIANCE
Activity Date: 05/22/1995
Start Work Date: 05/16/1995
Activity Descriptions: Letter of Full Deleading Comp
Outcomes: Issued

BH452 **LEAD** **S113935281**
SE **5 PROSPECT ST** **N/A**
> 1 **AYER, MA 01432**
1.553 mi.
8201 ft. **Site 29 of 33 in cluster BH**

Relative:
Lower

Actual:
246 ft.

LEAD:
Community: Ayer
Unit: Not reported
Inspector Name: Mitch Dante
Inspector License Number: 1144
Activity Type: INSPECT
Activity Date: 08/15/1990
Start Work Date: Not reported
Activity Descriptions: Comprehensive Initial Inspection
Outcomes: Hazards Found

BM453 **GRADY RESEARCH** **FINDS** **1016337551**
SSW **323 WEST MAIN ST** **ECHO** **N/A**
> 1 **AYER, MA 01432**
1.558 mi.
8228 ft. **Site 1 of 4 in cluster BM**

Relative:
Lower

Actual:
224 ft.

FINDS:

Registry ID: 110024317318

Environmental Interest/Information System
MA-EPICS - Massachussetts Environmental Protection Integrated Computer System

GRADY RESEARCH (Continued) **1016337551**

ECHO:

Envid:	1016337551
Registry ID:	110024317318
DFR URL:	http://echo.epa.gov/detailed_facility_report?fid=110024317318

BM454 **NASHUA RIV** **RGA HWS** **S115032258**
SSW **323 WEST MAIN ST** **N/A**
> 1 **AYER, MA**
1.558 mi.
8228 ft. **Site 2 of 4 in cluster BM**

Relative:
Lower

Actual:
224 ft.

RGA HWS:

2012	NASHUA RIV	323 WEST MAIN ST
2011	NASHUA RIV	323 WEST MAIN ST
2010	NASHUA RIV	323 WEST MAIN ST
2009	NASHUA RIV	323 WEST MAIN ST
2008	NASHUA RIV	323 WEST MAIN ST
2007	NASHUA RIV	323 WEST MAIN ST
2006	NASHUA RIV	323 WEST MAIN ST
2005	NASHUA RIV	323 WEST MAIN ST
2004	NASHUA RIV	323 WEST MAIN ST
2003	NASHUA RIV	323 WEST MAIN ST

BM455 **NASHUA RIV** **RGA HWS** **S115032257**
SSW **323 W MAIN ST** **N/A**
> 1 **AYER, MA**
1.558 mi.
8228 ft. **Site 3 of 4 in cluster BM**

Relative:
Lower

Actual:
224 ft.

RGA HWS:

2002	NASHUA RIV	323 W MAIN ST

BM456 **NASHUA RIV** **SHWS** **S104562377**
SSW **323 WEST MAIN ST** **RELEASE** **N/A**
> 1 **AYER, MA 01432** **HW GEN**
1.558 mi.
8228 ft. **Site 4 of 4 in cluster BM**

Relative:
Lower

Actual:
224 ft.

SHWS:

Release Tracking Number/Current Status:	2-0013298 / RAO
Release Town:	AYER
Notification Date:	05/04/2000
Category:	120 DY
Associated ID:	Not reported
Current Status:	**Response Action Outcome**
Status Date:	05/04/2000
Phase:	Not reported
Response Action Outcome:	A2 - A permanent solution has been achieved. Contamination has not been reduced to background.
Oil Or Haz Material:	Hazardous Material

Click here to access the MA DEP site for this facility:

NASHUA RIV (Continued) **S104562377**

Chemicals:
Chemical: LEAD
Quantity: 821 milligrams per kilogram

Actions:
Action Type: RNF
Action Status: Reportable Release under MGL 21E
Action Date: 5/4/2000
Response Action Outcome: A permanent solution has been achieved. Contamination has not been reduced to background.

Action Type: Release Disposition
Action Status: Reportable Release under MGL 21E
Action Date: 5/4/2000
Response Action Outcome: A permanent solution has been achieved. Contamination has not been reduced to background.

Action Type: Response Action Outcome - RAO
Action Status: RAO Statement Received
Action Date: 5/4/2000
Response Action Outcome: A permanent solution has been achieved. Contamination has not been reduced to background.

Action Type: A Notice sent to a Potentially Responsible Party (PRP)
Action Status: A MassDEP piece of correspondence was issued (approvals, NORs, etc.
Action Date: 6/8/2000
Response Action Outcome: A permanent solution has been achieved. Contamination has not been reduced to background.

Action Type: An activity type that is related to an Audit
Action Status: NOA
Action Date: 8/1/2000
Response Action Outcome: A permanent solution has been achieved. Contamination has not been reduced to background.

Action Type: RLFA
Action Status: FLDRAN
Action Date: 8/30/2000
Response Action Outcome: A permanent solution has been achieved. Contamination has not been reduced to background.

Action Type: An activity type that is related to an Audit
Action Status: NAFVIO
Action Date: 9/13/2000
Response Action Outcome: A permanent solution has been achieved. Contamination has not been reduced to background.

Action Type: Response Action Outcome - RAO
Action Status: Level III - Comprehensive Audit
Action Date: 9/13/2000
Response Action Outcome: A permanent solution has been achieved. Contamination has not been reduced to background.

Release:
Release Tracking Number/Current Status: 2-0013298 / RAO
Primary ID: Not reported

NASHUA RIV (Continued) **S104562377**

Official City:	AYER
Notification:	05/04/2000
Category:	120 DY
Status Date:	05/04/2000
Phase:	Not reported
Response Action Outcome:	A2 - A permanent solution has been achieved. Contamination has not been reduced to background.
Oil / Haz Material Type:	Hazardous Material

Click here to access the MA DEP site for this facility:

HW GEN:

EPA Id:	MV9787723303
RCRA Generator Status:	VSQG
State Generator Status:	VQG-MA

BJ457 **AYER SENIOR HIGH SCHOOL** **RCRA NonGen / NLR** **1000351719**
ESE **141 WASHINGTON ST** **MAD981897416**
> 1 **AYER, MA 01432**
1.560 mi.
8237 ft. **Site 2 of 3 in cluster BJ**

Relative:
Higher

Actual:
354 ft.

RCRA NonGen / NLR:

Date form received by agency:	11/30/1990
Facility name:	AYER SENIOR HIGH SCHOOL
Facility address:	141 WASHINGTON ST AYER, MA 01432
EPA ID:	MAD981897416
Contact:	RAY-H HYDE JR
Contact address:	WASHINGTON ST AYER, MA 014320000
Contact country:	US
Contact telephone:	(508) 772-3357
Contact email:	Not reported
EPA Region:	01
Land type:	Municipal
Classification:	Non-Generator
Description:	Handler: Non-Generators do not presently generate hazardous waste

Owner/Operator Summary:

Owner/operator name:	TOWN OF AYER
Owner/operator address:	WASHINGTON ST AYER, MA 01432
Owner/operator country:	US
Owner/operator telephone:	Not reported
Legal status:	Municipal
Owner/Operator Type:	Operator
Owner/Op start date:	01/01/1900
Owner/Op end date:	Not reported

Owner/operator name:	TOWN OF AYER
Owner/operator address:	WASHINGTON ST AYER, MA 01432
Owner/operator country:	US
Owner/operator telephone:	Not reported
Legal status:	Municipal

AYER SENIOR HIGH SCHOOL (Continued) **1000351719**

Owner/Operator Type: Owner
Owner/Op start date: 01/01/1900
Owner/Op end date: Not reported

Handler Activities Summary:
U.S. importer of hazardous waste: No
Mixed waste (haz. and radioactive): No
Recycler of hazardous waste: No
Transporter of hazardous waste: No
Treater, storer or disposer of HW: No
Underground injection activity: No
On-site burner exemption: No
Furnace exemption: No
Used oil fuel burner: No
Used oil processor: No
User oil refiner: No
Used oil fuel marketer to burner: No
Used oil Specification marketer: No
Used oil transfer facility: No
Used oil transporter: No

Historical Generators:
Date form received by agency: 11/05/1986
Site name: AYER SENIOR HIGH SCHOOL
Classification: Small Quantity Generator

. Waste code: D001
. Waste name: IGNITABLE WASTE

Violation Status: No violations found

Evaluation Action Summary:
Evaluation date: 01/09/1992
Evaluation: COMPLIANCE EVALUATION INSPECTION ON-SITE
Area of violation: Not reported
Date achieved compliance: Not reported
Evaluation lead agency: State

BJ458 **LENSCRAFTERS #472** **FINDS** **1008330392**
ESE **1070 IYANOUGH RD** **ECHO** **N/A**
> 1 **HYANNIS, MA 02601**
1.560 mi.
8237 ft. **Site 3 of 3 in cluster BJ**

Relative:
Higher

Actual:
354 ft.

FINDS:

Registry ID: 110022236034

Environmental Interest/Information System
MA-EPICS - Massachussetts Environmental Protection Integrated Computer System

ECHO:
Envid: 1008330392
Registry ID: 110022236034
DFR URL: http://echo.epa.gov/detailed_facility_report?fid=110022236034

BH459 **LEAD** **S113930951**
SE **7 PROSPECT ST** **N/A**
> 1 **AYER, MA**
1.566 mi.
8270 ft. **Site 30 of 33 in cluster BH**

Relative:
Lower

Actual:
246 ft.

LEAD:

Community:	Ayer
Unit:	Not reported
Inspector Name:	Macey Mostafaee
Inspector License Number:	1028
Activity Type:	INSPECT
Activity Date:	02/21/1990
Start Work Date:	Not reported
Activity Descriptions:	Comprehensive Initial Inspection
Outcomes:	Hazards Found

BH460 **LEAD** **S107382699**
SE **7 PROSPECT ST** **N/A**
> 1 **AYER, MA 01464**
1.566 mi.
8270 ft. **Site 31 of 33 in cluster BH**

Relative:
Lower

Actual:
246 ft.

LEAD:

Community:	Ayer
Unit:	Not reported
Inspector Name:	Peter Kaijala
Inspector License Number:	1182
Activity Type:	INSPECT
Activity Date:	02/12/1989
Start Work Date:	Not reported
Activity Descriptions:	Comprehensive Initial Inspection
Outcomes:	Hazards Found

Community:	Ayer
Unit:	2
Inspector Name:	Peter Kaijala
Inspector License Number:	1182
Activity Type:	INSPECT
Activity Date:	02/20/1990
Start Work Date:	03/13/1990
Activity Descriptions:	Comprehensive Initial Inspection
Outcomes:	Completed - Contact CLPPP for more information

BL461 **LEAD** **S107397518**
SE **9 PROSPECT ST** **N/A**
> 1 **AYER, MA**
1.580 mi.
8341 ft. **Site 2 of 7 in cluster BL**

Relative:
Lower

Actual:
246 ft.

LEAD:

Community:	Ayer
Unit:	1
Inspector Name:	Amy Franklin
Inspector License Number:	2171
Activity Type:	INSPECT
Activity Date:	11/18/1994
Start Work Date:	Not reported

(Continued) **S107397518**

Activity Descriptions: Comprehensive Initial Inspection
Outcomes: Hazards Found

Community: Ayer
Unit: 2
Inspector Name: Amy Franklin
Inspector License Number: 2171
Activity Type: INSPECT
Activity Date: 11/18/1994
Start Work Date: Not reported
Activity Descriptions: Comprehensive Initial Inspection
Outcomes: Hazards Found

BH462 **LEAD** **S107345986**
SE **38 BLIGH ST** **N/A**
> 1 **AYER, MA**
1.581 mi.
8349 ft. **Site 32 of 33 in cluster BH**

Relative:
Lower

Actual:
226 ft.

LEAD:
Community: Ayer
Unit: Not reported
Inspector Name: Christine Caulfield
Inspector License Number: 1950
Activity Type: INSPECT
Activity Date: 10/13/1997
Start Work Date: Not reported
Activity Descriptions: Comprehensive Initial Inspection
Outcomes: Hazards Found

Community: Ayer
Unit: Not reported
Inspector Name: Christine Caulfield
Inspector License Number: 1950
Activity Type: COMPLIANCE
Activity Date: 10/30/1998
Start Work Date: Not reported
Activity Descriptions: Letter of Full Deleading Comp
Outcomes: Issued

BG463 **LEAD** **S107357524**
SE **46 CENTRAL ST** **N/A**
> 1 **AYER, MA**
1.582 mi.
8353 ft. **Site 4 of 5 in cluster BG**

Relative:
Lower

Actual:
264 ft.

LEAD:
Community: Ayer
Unit: Not reported
Inspector Name: Christine Caulfield
Inspector License Number: 1950
Activity Type: INSPECT
Activity Date: 01/10/2001
Start Work Date: 04/28/2001
Activity Descriptions: Comprehensive Initial Inspection
Outcomes: Completed - Contact CLPPP for more information

BG464 **LEAD** **S112295769**
SE **46 CENTRAL AVE** **N/A**
> 1 **AYER, MA**
1.582 mi.
8353 ft. **Site 5 of 5 in cluster BG**

Relative:
Lower

Actual:
264 ft.

LEAD:

Community:	Ayer
Unit:	1
Inspector Name:	Not reported
Inspector License Number:	Not reported
Activity Type:	COMPLAINT
Activity Date:	07/11/2000
Start Work Date:	Not reported
Activity Descriptions:	Contact CLPPP for Guidance
Outcomes:	CLPPP Phone: 1-800-532-9571

Community:	Ayer
Unit:	1
Inspector Name:	Christine Caulfield
Inspector License Number:	1950
Activity Type:	INSPECT
Activity Date:	01/01/2001
Start Work Date:	Not reported
Activity Descriptions:	Comprehensive Initial Inspection
Outcomes:	Hazards Found

Community:	Ayer
Unit:	1
Inspector Name:	Christine Caulfield
Inspector License Number:	1950
Activity Type:	COMPLIANCE
Activity Date:	05/03/2001
Start Work Date:	Not reported
Activity Descriptions:	Letter of Full Deleading Comp
Outcomes:	Issued

Community:	Ayer
Unit:	2
Inspector Name:	Christine Caulfield
Inspector License Number:	1950
Activity Type:	INSPECT
Activity Date:	01/10/2001
Start Work Date:	Not reported
Activity Descriptions:	Comprehensive Initial Inspection
Outcomes:	Hazards Found

Community:	Ayer
Unit:	2
Inspector Name:	Christine Caulfield
Inspector License Number:	1950
Activity Type:	COMPLIANCE
Activity Date:	05/03/2001
Start Work Date:	Not reported
Activity Descriptions:	Letter of Full Deleading Comp
Outcomes:	Issued

BH465 **RANDOLPH & BALDWIN** **FINDS** **1016272797**
SE **BLIGH ST** **ECHO** **N/A**
> 1 **AYER, MA 01432**
1.587 mi.
8379 ft. **Site 33 of 33 in cluster BH**

Relative:
Lower

Actual:
227 ft.

FINDS:

Registry ID: 110008412486

Environmental Interest/Information System
RCRAInfo is a national information system that supports the Resource Conservation and Recovery Act (RCRA) program through the tracking of events and activities related to facilities that generate, transport, and treat, store, or dispose of hazardous waste. RCRAInfo allows RCRA program staff to track the notification, permit, compliance, and corrective action activities required under RCRA.

MA-EPICS - Massachussetts Environmental Protection Integrated Computer System

ECHO:
Envid: 1016272797
Registry ID: 110008412486
DFR URL: http://echo.epa.gov/detailed_facility_report?fid=110008412486

BN466 **DEACONESS NASHOBA HOSPITAL** **FINDS** **1014726604**
East **UNKNOWN** **ECHO** **N/A**
> 1 **AYER, MA 00000**
1.604 mi.
8468 ft. **Site 1 of 14 in cluster BN**

Relative:
Higher

Actual:
316 ft.

FINDS:

Registry ID: 110041450809

Environmental Interest/Information System
AIR MINOR

ECHO:
Envid: 1014726604
Registry ID: 110041450809
DFR URL: http://echo.epa.gov/detailed_facility_report?fid=110041450809

BL467 **LEAD** **S108711125**
SE **18 PROSPECT ST** **N/A**
> 1 **AYER, MA 01432**
1.613 mi.
8519 ft. **Site 3 of 7 in cluster BL**

Relative:
Lower

Actual:
248 ft.

LEAD:
Community: Ayer
Unit: 1
Inspector Name: John Risko
Inspector License Number: 1128

(Continued) **S108711125**

Activity Type:	INSPECT
Activity Date:	12/13/2006
Start Work Date:	Not reported
Activity Descriptions:	Comprehensive Initial Inspection
Outcomes:	No Hazards Found
Community:	Ayer
Unit:	1
Inspector Name:	John Risko
Inspector License Number:	1128
Activity Type:	COMPLIANCE
Activity Date:	12/13/2006
Start Work Date:	Not reported
Activity Descriptions:	Letter of Full Initial Insp Comp
Outcomes:	Issued

BO468 **MASS BIO CONVERSION** **FINDS** **1009435433**
South **COOK ST** **ECHO** **N/A**
> 1 **AYER, MA 01432**
1.616 mi.
8532 ft. **Site 1 of 10 in cluster BO**

Relative:
Lower

Actual:
260 ft.

FINDS:

Registry ID: 110024361420

Environmental Interest/Information System
MA-EPICS - Massachussetts Environmental Protection Integrated Computer System

ECHO:

Envid:	1009435433
Registry ID:	110024361420
DFR URL:	http://echo.epa.gov/detailed_facility_report?fid=110024361420

BN469 **DEACONESS NASHOBA HOSPITAL** **SHWS** **S105043335**
East **200 GROTON RD** **LUST** **N/A**
> 1 **AYER, MA 01432** **RELEASE**
1.617 mi. **HW GEN**
8540 ft. **Site 2 of 14 in cluster BN** **TIER 2**

Relative:
Higher

Actual:
316 ft.

SHWS:

Release Tracking Number/Current Status:	2-0018455 / RAO
Release Town:	AYER
Notification Date:	12/22/2011
Category:	TWO HR
Associated ID:	Not reported
Current Status:	**Response Action Outcome**
Status Date:	02/01/2012
Phase:	Not reported
Response Action Outcome:	A1 - A permanent solution has been achieved. Contamination has been reduced to background or a threat of release has been eliminated.
Oil Or Haz Material:	Oil
Location Type:	COMMERCIAL
Source:	HOSE

DEACONESS NASHOBA HOSPITAL (Continued) **S105043335**

Source: LINE

Click here to access the MA DEP site for this facility:

Chemicals:
Chemical: HYDRAULIC FLUID
Quantity: 60 gallons

Actions:
Action Type: A Notice sent to a Potentially Responsible Party (PRP)
Action Status: A MassDEP piece of correspondence was issued (approvals, NORs, etc.
Action Date: 1/4/2012
Response Action Outcome: A permanent solution has been achieved. Contamination has been reduced to background or a threat of release has been eliminated.

Action Type: Immediate Response Action
Action Status: Oral Approval of Plan or Action
Action Date: 12/22/2011
Response Action Outcome: A permanent solution has been achieved. Contamination has been reduced to background or a threat of release has been eliminated.

Action Type: Release Disposition
Action Status: Reportable Release under MGL 21E
Action Date: 12/22/2011
Response Action Outcome: A permanent solution has been achieved. Contamination has been reduced to background or a threat of release has been eliminated.

Action Type: RNFE
Action Status: Transmittal, Notice, or Notification Received
Action Date: 2/1/2012
Response Action Outcome: A permanent solution has been achieved. Contamination has been reduced to background or a threat of release has been eliminated.

Action Type: Response Action Outcome - RAO
Action Status: RAO Statement Received
Action Date: 2/1/2012
Response Action Outcome: A permanent solution has been achieved. Contamination has been reduced to background or a threat of release has been eliminated.

Action Type: RLFA
Action Status: FLDRUN
Action Date: 2/2/2012
Response Action Outcome: A permanent solution has been achieved. Contamination has been reduced to background or a threat of release has been eliminated.

Action Type: Response Action Outcome - RAO
Action Status: Level I - Technical Screen Audit
Action Date: 4/11/2012
Response Action Outcome: A permanent solution has been achieved. Contamination has been reduced to background or a threat of release has been eliminated.

Release Tracking Number/Current Status: 2-0013740 / RAO
Release Town: AYER
Notification Date: 03/20/2001
Category: TWO HR

DEACONESS NASHOBA HOSPITAL (Continued) **S105043335**

Associated ID:	Not reported
Current Status:	**Response Action Outcome**
Status Date:	05/10/2001
Phase:	Not reported
Response Action Outcome:	A1 - A permanent solution has been achieved. Contamination has been reduced to background or a threat of release has been eliminated.
Oil Or Haz Material:	Not reported
Location Type:	HOSPITAL
Source:	PIPE
Source:	ELEVTRSEAL

Click here to access the MA DEP site for this facility:

Chemicals:

Chemical:	HYDRAULIC OIL
Quantity:	10 gallons

Actions:

Action Type:	RLFA
Action Status:	FOLOFF
Action Date:	3/20/2001
Response Action Outcome:	A permanent solution has been achieved. Contamination has been reduced to background or a threat of release has been eliminated.
Action Type:	Immediate Response Action
Action Status:	Oral Approval of Plan or Action
Action Date:	3/20/2001
Response Action Outcome:	A permanent solution has been achieved. Contamination has been reduced to background or a threat of release has been eliminated.
Action Type:	Release Disposition
Action Status:	Reportable Release under MGL 21E
Action Date:	3/20/2001
Response Action Outcome:	A permanent solution has been achieved. Contamination has been reduced to background or a threat of release has been eliminated.
Action Type:	RLFA
Action Status:	FOLOFF
Action Date:	3/21/2001
Response Action Outcome:	A permanent solution has been achieved. Contamination has been reduced to background or a threat of release has been eliminated.
Action Type:	Immediate Response Action
Action Status:	Oral Approval of a Modified Plan
Action Date:	3/21/2001
Response Action Outcome:	A permanent solution has been achieved. Contamination has been reduced to background or a threat of release has been eliminated.
Action Type:	A Notice sent to a Potentially Responsible Party (PRP)
Action Status:	A MassDEP piece of correspondence was issued (approvals, NORs, etc.
Action Date:	4/20/2001
Response Action Outcome:	A permanent solution has been achieved. Contamination has been reduced to background or a threat of release has been eliminated.
Action Type:	Response Action Outcome - RAO
Action Status:	RAO Statement Received

DEACONESS NASHOBA HOSPITAL (Continued) **S105043335**

Action Date:	5/10/2001
Response Action Outcome:	A permanent solution has been achieved. Contamination has been reduced to background or a threat of release has been eliminated.
Action Type:	RNF
Action Status:	Reportable Release under MGL 21E
Action Date:	5/10/2001
Response Action Outcome:	A permanent solution has been achieved. Contamination has been reduced to background or a threat of release has been eliminated.

LUST:

Facility:

Release Tracking Number/Current Status:	2-0013907 / RAO
Status Date:	11/09/2001
Source Type:	UST
Release Town:	AYER
Notification Date:	07/16/2001
Category:	TWO HR
Associated ID:	Not reported
Phase:	Not reported
Response Action Outcome:	A1 - A permanent solution has been achieved. Contamination has been reduced to background or a threat of release has been eliminated.
Oil Or Haz Material:	Oil
Location Type:	COMMERCIAL
Source:	UST

Click here to access the MA DEP site for this facility:

Chemicals:

Chemical:	#2 FUEL OIL
Quantity:	250 gallons

Actions:

Action Type:	Response Action Outcome - RAO
Action Status:	RAO Statement Received
Action Date:	11/9/2001
Response Action Outcome:	A permanent solution has been achieved. Contamination has been reduced to background or a threat of release has been eliminated.
Action Type:	A Notice sent to a Potentially Responsible Party (PRP)
Action Status:	FLDISS
Action Date:	7/16/2001
Response Action Outcome:	A permanent solution has been achieved. Contamination has been reduced to background or a threat of release has been eliminated.
Action Type:	Release Disposition
Action Status:	Reportable Release under MGL 21E
Action Date:	7/16/2001
Response Action Outcome:	A permanent solution has been achieved. Contamination has been reduced to background or a threat of release has been eliminated.
Action Type:	RLFA

DEACONESS NASHOBA HOSPITAL (Continued) **S105043335**

Action Status: FLDRUN
Action Date: 7/16/2001
Response Action Outcome: A permanent solution has been achieved. Contamination has been reduced to background or a threat of release has been eliminated.

Action Type: Immediate Response Action
Action Status: Oral Approval of Plan or Action
Action Date: 7/16/2001
Response Action Outcome: A permanent solution has been achieved. Contamination has been reduced to background or a threat of release has been eliminated.

Action Type: Compliance and Enforcement Action
Action Status: RFI
Action Date: 8/8/2001
Response Action Outcome: A permanent solution has been achieved. Contamination has been reduced to background or a threat of release has been eliminated.

Action Type: A Notice sent to a Potentially Responsible Party (PRP)
Action Status: A MassDEP piece of correspondence was issued (approvals, NORs, etc.
Action Date: 8/8/2001
Response Action Outcome: A permanent solution has been achieved. Contamination has been reduced to background or a threat of release has been eliminated.

Action Type: RNF
Action Status: Reportable Release under MGL 21E
Action Date: 9/14/2001
Response Action Outcome: A permanent solution has been achieved. Contamination has been reduced to background or a threat of release has been eliminated.

Release:
Release Tracking Number/Current Status: 2-0013740 / RAO
Primary ID: Not reported
Official City: AYER
Notification: 03/20/2001
Category: TWO HR
Status Date: 05/10/2001
Phase: Not reported
Response Action Outcome: A1 - A permanent solution has been achieved. Contamination has been reduced to background or a threat of release has been eliminated.
Oil / Haz Material Type: Not reported

Click here to access the MA DEP site for this facility:

Release Tracking Number/Current Status: 2-0013907 / RAO
Primary ID: Not reported
Official City: AYER
Notification: 07/16/2001
Category: TWO HR
Status Date: 11/09/2001
Phase: Not reported
Response Action Outcome: A1 - A permanent solution has been achieved. Contamination has been reduced to background or a threat of release has been eliminated.
Oil / Haz Material Type: Oil

DEACONESS NASHOBA HOSPITAL (Continued) **S105043335**

Click here to access the MA DEP site for this facility:

Release Tracking Number/Current Status:	2-0018455 / RAO
Primary ID:	Not reported
Official City:	AYER
Notification:	12/22/2011
Category:	TWO HR
Status Date:	02/01/2012
Phase:	Not reported
Response Action Outcome:	A1 - A permanent solution has been achieved. Contamination has been reduced to background or a threat of release has been eliminated.
Oil / Haz Material Type:	Oil

Click here to access the MA DEP site for this facility:

HW GEN:

EPA Id:	MAD076616598
RCRA Generator Status:	SQG
State Generator Status:	VQG-MA

TIER 2:

Report Year:	2015
Facility Id:	FATR2015000000006711
Facility Dept:	Not reported
Latitude:	42.3346
Longitude:	-71.3521
Mailing Address:	200 Groton Road
Mailing City/State/Zip:	01432
Mailing Country:	United States
Notes:	Not reported
All Chemicals Same As Last Yr:	Not reported
Date Signed:	02/25/2016
Dike Or Other Safeguard:	F
Failed Validation:	Not reported
Date Modified:	05/19/2016
Fees Total:	Not reported
Num Of Employees:	200
Site Coord Abbreviated?:	F
Site Map:	F
State Label Code:	Not reported
Submitted By:	Arlene Champey
Validation Report:	Not reported
Fire District:	Not reported
Latlong Location Description:	Not reported
Latlong Method:	Not reported

BN470 **DEACONESS-NASHOBA HOSPITAL** **MLTS** **1006331454**
East **200 GROTON ROAD** **N/A**
> 1 **AYER, MA 01432**
1.617 mi.
8540 ft. **Site 3 of 14 in cluster BN**

Relative:
Higher

Actual:
316 ft.

MLTS:

License Number:	20-15373-01
First License Date:	12/04/72
License Date:	05/12/95
Lic. Expiration Date:	02/28/04
Contact Name:	JEFFREY KELLY
Contact Phone:	508-772-0200
Institution Code:	15373
Department/Bldg:	Not reported
States Allowing Use:	Not reported
Store Material Use:	No
Redistribution Use:	No
Incinerate Use:	No
Burial Use:	No
Last Inspection Date:	09/01/95
Next Inspection Date:	09/01/98
Licensee Contact:	PRESIDENT/CEO
Inspector Name:	NAHID RATHORE

BN471 **NASHOBA VALLEY MEDICAL CENTER** **RCRA-SQG** **1000243276**
East **200 GROTON RD** **US AIRS** **MAD076616598**
> 1 **AYER, MA 01432**
1.617 mi.
8540 ft. **Site 4 of 14 in cluster BN**

Relative:
Higher

Actual:
316 ft.

RCRA-SQG:

Date form received by agency:	08/13/2015
Facility name:	NASHOBA VALLEY MEDICAL CENTER
Facility address:	200 GROTON RD AYER, MA 01432
EPA ID:	MAD076616598
Contact:	SUSAN BOGGS-LIGHTFOOT
Contact address:	200 GROTON RD AYER, MA 014320000
Contact country:	US
Contact telephone:	(978) 784-9000
Contact email:	SUSAN.BOGGS-LIGHTFOOT@STEWARD.ORG
EPA Region:	01
Land type:	Private
Classification:	Small Small Quantity Generator
Description:	Handler: generates more than 100 and less than 1000 kg of hazardous waste during any calendar month and accumulates less than 6000 kg of hazardous waste at any time; or generates 100 kg or less of hazardous waste during any calendar month, and accumulates more than 1000 kg of hazardous waste at any time

Owner/Operator Summary:

Owner/operator name:	STEWARD HEALTH CARE SYSTEM
Owner/operator address:	200 GROTON RD AYER, MA 01432
Owner/operator country:	US
Owner/operator telephone:	Not reported
Legal status:	Private

NASHOBA VALLEY MEDICAL CENTER (Continued) **1000243276**

Owner/Operator Type: Owner
Owner/Op start date: 04/14/2011
Owner/Op end date: Not reported

Owner/operator name: STEWARD HEALTH CARE SYSTEM
Owner/operator address: 200 GROTON RD
AYER, MA 01432
Owner/operator country: US
Owner/operator telephone: Not reported
Legal status: Private
Owner/Operator Type: Operator
Owner/Op start date: 04/14/2011
Owner/Op end date: Not reported

Handler Activities Summary:
U.S. importer of hazardous waste: No
Mixed waste (haz. and radioactive): No
Recycler of hazardous waste: No
Transporter of hazardous waste: No
Treater, storer or disposer of HW: No
Underground injection activity: No
On-site burner exemption: No
Furnace exemption: No
Used oil fuel burner: No
Used oil processor: No
User oil refiner: No
Used oil fuel marketer to burner: No
Used oil Specification marketer: No
Used oil transfer facility: No
Used oil transporter: No

. Waste code: D001
. Waste name: IGNITABLE WASTE

. Waste code: D002
. Waste name: CORROSIVE WASTE

. Waste code: D009
. Waste name: MERCURY

. Waste code: D010
. Waste name: SELENIUM

. Waste code: D011
. Waste name: SILVER

. Waste code: D024
. Waste name: M-CRESOL

. Waste code: F003
. Waste name: THE FOLLOWING SPENT NONHALOGENATED SOLVENTS: XYLENE, ACETONE, ETHYL ACETATE, ETHYL BENZENE, ETHYL ETHER, METHYL ISOBUTYL KETONE, N-BUTYL ALCOHOL, CYCLOHEXANONE, AND METHANOL; ALL SPENT SOLVENT MIXTURES/BLENDS CONTAINING, BEFORE USE, ONLY THE ABOVE SPENT NONHALOGENATED SOLVENTS; AND ALL SPENT SOLVENT MIXTURES/BLENDS CONTAINING, BEFORE USE, ONE OR MORE OF THE ABOVE NONHALOGENATED SOLVENTS, AND A TOTAL OF TEN PERCENT OR MORE (BY VOLUME) OF ONE OR

NASHOBA VALLEY MEDICAL CENTER (Continued) **1000243276**

MORE OF THOSE SOLVENTS LISTED IN F001, F002, F004, AND F005; AND STILL BOTTOMS FROM THE RECOVERY OF THESE SPENT SOLVENTS AND SPENT SOLVENT MIXTURES.

. Waste code: P001
. Waste name: 2H-1-BENZOPYRAN-2-ONE, 4-HYDROXY-3-(3-OXO-1-PHENYLBUTYL)-, & SALTS, WHEN PRESENT AT CONCENTRATIONS GREATER THAN 0.3% (OR) WARFARIN, & SALTS, WHEN PRESENT AT CONCENTRATIONS GREATER THAN 0.3%

. Waste code: P075
. Waste name: NICOTINE, & SALTS (OR) PYRIDINE, 3-(1-METHYL-2-PYRROLIDINYL)-,(S)-, & SALTS

. Waste code: P204
. Waste name: PHYSOSTIGMINE (OR) PYRROLO[2,3-B]INDOL-5-OL, 1,2,3,3A,8,8A-HEXAHYDRO-1,3A,8-TRIMETHYL-METHYLCARBAMATE (ESTER), (3AS-CIS)-

. Waste code: U010
. Waste name: AZIRINO [2',3':3,4]PYRROLO[1,2-A]INDOLE-4,7-DIONE, 6-AMINO-8-[[(AMINOCARBONYL)OXY]METHYL]-1,1A,2,8,8A,8B-HEXAHYDRO-8A-MET OXY-5-METHYL-, [1AS-(1AALPHA, 8BETA, 8AALPHA, 8BALPHA)]- (OR) MITOMYCIN C

. Waste code: U058
. Waste name: 2H-1,3,2-OXAZAPHOSPHORIN-2-AMINE, N,N-BIS(2-CHLOROETHYL)TETRAHYDRO-, 2-OXIDE (OR) CYCLOPHOSPHAMIDE

. Waste code: U236
. Waste name: 2,7-NAPHTHALENEDISULFONIC ACID,3,3'-[(3,3'-DIMETHYL[1,1'-BIPHENYL]-4,4'-DIYL)BIS(AZO)BIS[5-AMINO 4-HYDROXY]-, TETRASODIUM SALT (OR) TRYPAN BLUE

. Waste code: MA01
. Waste name: WASTE OIL

. Waste code: MA98
. Waste name: OFF SPECIFICATION USED OIL FUEL THAT IS SHIPPED USING A HW MANIFEST

. Waste code: MA99
. Waste name: NON-HAZARDOUS WASTE TO BE USED ONLY FOR NON-HW SHIPPED USING HW MANIFEST

Historical Generators:
Date form received by agency: 05/31/2011
Site name: NASHOBA VALLEY MEDICAL CENTER
Classification: Conditionally Exempt Small Quantity Generator

. Waste code: D001
. Waste name: IGNITABLE WASTE

. Waste code: D002
. Waste name: CORROSIVE WASTE

. Waste code: F003
. Waste name: THE FOLLOWING SPENT NONHALOGENATED SOLVENTS: XYLENE, ACETONE, ETHYL ACETATE, ETHYL BENZENE, ETHYL ETHER, METHYL ISOBUTYL KETONE, N-BUTYL

NASHOBA VALLEY MEDICAL CENTER (Continued) **1000243276**

ALCOHOL, CYCLOHEXANONE, AND METHANOL; ALL SPENT SOLVENT MIXTURES/BLENDS CONTAINING, BEFORE USE, ONLY THE ABOVE SPENT NONHALOGENATED SOLVENTS; AND ALL SPENT SOLVENT MIXTURES/BLENDS CONTAINING, BEFORE USE, ONE OR MORE OF THE ABOVE NONHALOGENATED SOLVENTS, AND A TOTAL OF TEN PERCENT OR MORE (BY VOLUME) OF ONE OR MORE OF THOSE SOLVENTS LISTED IN F001, F002, F004, AND F005; AND STILL BOTTOMS FROM THE RECOVERY OF THESE SPENT SOLVENTS AND SPENT SOLVENT MIXTURES.

. Waste code: MA01
. Waste name: WASTE OIL

. Waste code: MA95
. Waste name: UNIVERSAL WASTE

. Waste code: MA99
. Waste name: NON-HAZARDOUS WASTE TO BE USED ONLY FOR NON-HW SHIPPED USING HW MANIFEST

Date form received by agency: 12/20/2006
Site name: NASHOBA VALLEY MEDICAL CENTER
Classification: Conditionally Exempt Small Quantity Generator

. Waste code: D001
. Waste name: IGNITABLE WASTE

. Waste code: D002
. Waste name: CORROSIVE WASTE

. Waste code: D008
. Waste name: LEAD

. Waste code: D009
. Waste name: MERCURY

. Waste code: F003
. Waste name: THE FOLLOWING SPENT NONHALOGENATED SOLVENTS: XYLENE, ACETONE, ETHYL ACETATE, ETHYL BENZENE, ETHYL ETHER, METHYL ISOBUTYL KETONE, N-BUTYL ALCOHOL, CYCLOHEXANONE, AND METHANOL; ALL SPENT SOLVENT MIXTURES/BLENDS CONTAINING, BEFORE USE, ONLY THE ABOVE SPENT NONHALOGENATED SOLVENTS; AND ALL SPENT SOLVENT MIXTURES/BLENDS CONTAINING, BEFORE USE, ONE OR MORE OF THE ABOVE NONHALOGENATED SOLVENTS, AND A TOTAL OF TEN PERCENT OR MORE (BY VOLUME) OF ONE OR MORE OF THOSE SOLVENTS LISTED IN F001, F002, F004, AND F005; AND STILL BOTTOMS FROM THE RECOVERY OF THESE SPENT SOLVENTS AND SPENT SOLVENT MIXTURES.

. Waste code: U118
. Waste name: 2-PROPENOIC ACID, 2-METHYL-, ETHYL ESTER (OR) ETHYL METHACRYLATE

. Waste code: MA01
. Waste name: WASTE OIL

. Waste code: MA95
. Waste name: UNIVERSAL WASTE

. Waste code: MA99

NASHOBA VALLEY MEDICAL CENTER (Continued) **1000243276**

. Waste name: NON-HAZARDOUS WASTE TO BE USED ONLY FOR NON-HW SHIPPED USING HW MANIFEST

Date form received by agency: 07/31/1986
Site name: NASHOBA COMMUNITY HOSPITAL THE
Classification: Small Quantity Generator

. Waste code: D011
. Waste name: SILVER

Facility Has Received Notices of Violations:
Regulation violated: Not reported
Area of violation: Generators - Pre-transport
Date violation determined: 11/30/2006
Date achieved compliance: 01/09/2007
Violation lead agency: State
Enforcement action: WRITTEN INFORMAL
Enforcement action date: 12/13/2006
Enf. disposition status: Not reported
Enf. disp. status date: Not reported
Enforcement lead agency: State
Proposed penalty amount: Not reported
Final penalty amount: Not reported
Paid penalty amount: Not reported

Regulation violated: SR - 302
Area of violation: Generators - General
Date violation determined: 02/01/1996
Date achieved compliance: 07/31/1996
Violation lead agency: State
Enforcement action: WRITTEN INFORMAL
Enforcement action date: 02/26/1996
Enf. disposition status: Not reported
Enf. disp. status date: Not reported
Enforcement lead agency: State
Proposed penalty amount: Not reported
Final penalty amount: Not reported
Paid penalty amount: Not reported

Regulation violated: SR - 340(1)(j)
Area of violation: Generators - Pre-transport
Date violation determined: 02/01/1996
Date achieved compliance: 07/31/1996
Violation lead agency: State
Enforcement action: WRITTEN INFORMAL
Enforcement action date: 02/26/1996
Enf. disposition status: Not reported
Enf. disp. status date: Not reported
Enforcement lead agency: State
Proposed penalty amount: Not reported
Final penalty amount: Not reported
Paid penalty amount: Not reported

Regulation violated: SR - 351(9)
Area of violation: Generators - Pre-transport
Date violation determined: 02/01/1996
Date achieved compliance: 07/31/1996

NASHOBA VALLEY MEDICAL CENTER (Continued) **1000243276**

Violation lead agency: State
Enforcement action: WRITTEN INFORMAL
Enforcement action date: 02/26/1996
Enf. disposition status: Not reported
Enf. disp. status date: Not reported
Enforcement lead agency: State
Proposed penalty amount: Not reported
Final penalty amount: Not reported
Paid penalty amount: Not reported

Regulation violated: SR - 340(1)(i)
Area of violation: Generators - Pre-transport
Date violation determined: 02/01/1996
Date achieved compliance: 07/31/1996
Violation lead agency: State
Enforcement action: WRITTEN INFORMAL
Enforcement action date: 02/26/1996
Enf. disposition status: Not reported
Enf. disp. status date: Not reported
Enforcement lead agency: State
Proposed penalty amount: Not reported
Final penalty amount: Not reported
Paid penalty amount: Not reported

Regulation violated: SR - 340(1)(b)
Area of violation: Generators - Pre-transport
Date violation determined: 02/01/1996
Date achieved compliance: 07/31/1996
Violation lead agency: State
Enforcement action: WRITTEN INFORMAL
Enforcement action date: 02/26/1996
Enf. disposition status: Not reported
Enf. disp. status date: Not reported
Enforcement lead agency: State
Proposed penalty amount: Not reported
Final penalty amount: Not reported
Paid penalty amount: Not reported

Regulation violated: SR - 340(1)(g)
Area of violation: Generators - Pre-transport
Date violation determined: 02/01/1996
Date achieved compliance: 07/31/1996
Violation lead agency: State
Enforcement action: WRITTEN INFORMAL
Enforcement action date: 02/26/1996
Enf. disposition status: Not reported
Enf. disp. status date: Not reported
Enforcement lead agency: State
Proposed penalty amount: Not reported
Final penalty amount: Not reported
Paid penalty amount: Not reported

Regulation violated: SR - 682
Area of violation: Generators - Pre-transport
Date violation determined: 02/01/1996
Date achieved compliance: 07/31/1996
Violation lead agency: State

NASHOBA VALLEY MEDICAL CENTER (Continued) **1000243276**

Enforcement action: WRITTEN INFORMAL
Enforcement action date: 02/26/1996
Enf. disposition status: Not reported
Enf. disp. status date: Not reported
Enforcement lead agency: State
Proposed penalty amount: Not reported
Final penalty amount: Not reported
Paid penalty amount: Not reported

Regulation violated: Not reported
Area of violation: Generators - General
Date violation determined: 07/26/1989
Date achieved compliance: 09/26/1989
Violation lead agency: State
Enforcement action: WRITTEN INFORMAL
Enforcement action date: 09/01/1989
Enf. disposition status: Not reported
Enf. disp. status date: Not reported
Enforcement lead agency: State
Proposed penalty amount: Not reported
Final penalty amount: Not reported
Paid penalty amount: Not reported

Evaluation Action Summary:
Evaluation date: 01/09/2007
Evaluation: COMPLIANCE SCHEDULE EVALUATION
Area of violation: Not reported
Date achieved compliance: Not reported
Evaluation lead agency: State

Evaluation date: 11/30/2006
Evaluation: COMPLIANCE EVALUATION INSPECTION ON-SITE
Area of violation: Generators - Pre-transport
Date achieved compliance: 01/09/2007
Evaluation lead agency: State

Evaluation date: 07/29/1999
Evaluation: COMPLIANCE EVALUATION INSPECTION ON-SITE
Area of violation: Not reported
Date achieved compliance: Not reported
Evaluation lead agency: State

Evaluation date: 07/31/1996
Evaluation: COMPLIANCE SCHEDULE EVALUATION
Area of violation: Not reported
Date achieved compliance: Not reported
Evaluation lead agency: State

Evaluation date: 02/01/1996
Evaluation: COMPLIANCE EVALUATION INSPECTION ON-SITE
Area of violation: Generators - Pre-transport
Date achieved compliance: 07/31/1996
Evaluation lead agency: State

Evaluation date: 02/01/1996
Evaluation: COMPLIANCE EVALUATION INSPECTION ON-SITE
Area of violation: Generators - General

NASHOBA VALLEY MEDICAL CENTER (Continued) **1000243276**

Date achieved compliance: 07/31/1996
Evaluation lead agency: State

Evaluation date: 07/21/1992
Evaluation: COMPLIANCE EVALUATION INSPECTION ON-SITE
Area of violation: Not reported
Date achieved compliance: Not reported
Evaluation lead agency: State

Evaluation date: 07/26/1989
Evaluation: COMPLIANCE EVALUATION INSPECTION ON-SITE
Area of violation: Generators - General
Date achieved compliance: 09/26/1989
Evaluation lead agency: State

US AIRS MINOR:
Envid: 1000243276
Region Code: 01
Programmatic ID: AIR MA0000002512100905
Facility Registry ID: 110001959079
D and B Number: Not reported
Primary SIC Code: 8062
NAICS Code: 622110
Default Air Classification Code: MIN
Facility Type of Ownership Code: POF
Air CMS Category Code: Not reported
HPV Status: Not reported

US AIRS MINOR:
Region Code: 01
Programmatic ID: AIR MA0000002512100905
Facility Registry ID: 110001959079
Air Operating Status Code: OPR
Default Air Classification Code: MIN
Air Program: State Implementation Plan for National Primary and Secondary Ambient Air Quality Standards
Activity Date: 1978-11-30 00:00:00
Activity Status Date: Not reported
Activity Group: Compliance Monitoring
Activity Type: Inspection/Evaluation
Activity Status: Not reported

Region Code: 01
Programmatic ID: AIR MA0000002512100905
Facility Registry ID: 110001959079
Air Operating Status Code: OPR
Default Air Classification Code: MIN
Air Program: State Implementation Plan for National Primary and Secondary Ambient Air Quality Standards
Activity Date: 1979-06-06 00:00:00
Activity Status Date: Not reported
Activity Group: Compliance Monitoring
Activity Type: Inspection/Evaluation
Activity Status: Not reported

Region Code: 01
Programmatic ID: AIR MA0000002512100905
Facility Registry ID: 110001959079
Air Operating Status Code: OPR
Default Air Classification Code: MIN

NASHOBA VALLEY MEDICAL CENTER (Continued) **1000243276**

Air Program: State Implementation Plan for National Primary and Secondary Ambient Air Quality Standards
Activity Date: 1983-07-27 00:00:00
Activity Status Date: Not reported
Activity Group: Compliance Monitoring
Activity Type: Inspection/Evaluation
Activity Status: Not reported

Region Code: 01
Programmatic ID: AIR MA0000002512100905
Facility Registry ID: 110001959079
Air Operating Status Code: OPR
Default Air Classification Code: MIN
Air Program: State Implementation Plan for National Primary and Secondary Ambient Air Quality Standards
Activity Date: 1985-01-25 00:00:00
Activity Status Date: Not reported
Activity Group: Compliance Monitoring
Activity Type: Inspection/Evaluation
Activity Status: Not reported

Region Code: 01
Programmatic ID: AIR MA0000002512100905
Facility Registry ID: 110001959079
Air Operating Status Code: OPR
Default Air Classification Code: MIN
Air Program: State Implementation Plan for National Primary and Secondary Ambient Air Quality Standards
Activity Date: 1989-01-24 00:00:00
Activity Status Date: Not reported
Activity Group: Compliance Monitoring
Activity Type: Inspection/Evaluation
Activity Status: Not reported

Region Code: 01
Programmatic ID: AIR MA0000002512100905
Facility Registry ID: 110001959079
Air Operating Status Code: OPR
Default Air Classification Code: MIN
Air Program: State Implementation Plan for National Primary and Secondary Ambient Air Quality Standards
Activity Date: 1992-02-05 00:00:00
Activity Status Date: Not reported
Activity Group: Compliance Monitoring
Activity Type: Inspection/Evaluation
Activity Status: Not reported

Region Code: 01
Programmatic ID: AIR MA0000002512100905
Facility Registry ID: 110001959079
Air Operating Status Code: OPR
Default Air Classification Code: MIN
Air Program: State Implementation Plan for National Primary and Secondary Ambient Air Quality Standards
Activity Date: 1995-05-01 00:00:00
Activity Status Date: Not reported
Activity Group: Compliance Monitoring
Activity Type: Inspection/Evaluation
Activity Status: Not reported

Region Code: 01
Programmatic ID: AIR MA0000002512100905

NASHOBA VALLEY MEDICAL CENTER (Continued) **1000243276**

Facility Registry ID: 110001959079
Air Operating Status Code: OPR
Default Air Classification Code: MIN
Air Program: State Implementation Plan for National Primary and Secondary Ambient Air Quality Standards
Activity Date: 1996-02-01 00:00:00
Activity Status Date: Not reported
Activity Group: Compliance Monitoring
Activity Type: Inspection/Evaluation
Activity Status: Not reported

Region Code: 01
Programmatic ID: AIR MA0000002512100905
Facility Registry ID: 110001959079
Air Operating Status Code: OPR
Default Air Classification Code: MIN
Air Program: State Implementation Plan for National Primary and Secondary Ambient Air Quality Standards
Activity Date: 1996-03-27 00:00:00
Activity Status Date: Not reported
Activity Group: Compliance Monitoring
Activity Type: Inspection/Evaluation
Activity Status: Not reported

Region Code: 01
Programmatic ID: AIR MA0000002512100905
Facility Registry ID: 110001959079
Air Operating Status Code: OPR
Default Air Classification Code: MIN
Air Program: State Implementation Plan for National Primary and Secondary Ambient Air Quality Standards
Activity Date: 1996-07-31 00:00:00
Activity Status Date: Not reported
Activity Group: Compliance Monitoring
Activity Type: Inspection/Evaluation
Activity Status: Not reported

Region Code: 01
Programmatic ID: AIR MA0000002512100905
Facility Registry ID: 110001959079
Air Operating Status Code: OPR
Default Air Classification Code: MIN
Air Program: State Implementation Plan for National Primary and Secondary Ambient Air Quality Standards
Activity Date: 1997-06-11 00:00:00
Activity Status Date: Not reported
Activity Group: Compliance Monitoring
Activity Type: Inspection/Evaluation
Activity Status: Not reported

Region Code: 01
Programmatic ID: AIR MA0000002512100905
Facility Registry ID: 110001959079
Air Operating Status Code: OPR
Default Air Classification Code: MIN
Air Program: State Implementation Plan for National Primary and Secondary Ambient Air Quality Standards
Activity Date: 1999-04-02 00:00:00
Activity Status Date: Not reported
Activity Group: Compliance Monitoring
Activity Type: Inspection/Evaluation
Activity Status: Not reported

NASHOBA VALLEY MEDICAL CENTER (Continued) **1000243276**

Region Code: 01
Programmatic ID: AIR MA0000002512100905
Facility Registry ID: 110001959079
Air Operating Status Code: OPR
Default Air Classification Code: MIN
Air Program: State Implementation Plan for National Primary and Secondary Ambient Air Quality Standards
Activity Date: 1999-04-06 00:00:00
Activity Status Date: Not reported
Activity Group: Compliance Monitoring
Activity Type: Inspection/Evaluation
Activity Status: Not reported

Region Code: 01
Programmatic ID: AIR MA0000002512100905
Facility Registry ID: 110001959079
Air Operating Status Code: OPR
Default Air Classification Code: MIN
Air Program: State Implementation Plan for National Primary and Secondary Ambient Air Quality Standards
Activity Date: 1999-07-29 00:00:00
Activity Status Date: Not reported
Activity Group: Compliance Monitoring
Activity Type: Inspection/Evaluation
Activity Status: Not reported

Region Code: 01
Programmatic ID: AIR MA0000002512100905
Facility Registry ID: 110001959079
Air Operating Status Code: OPR
Default Air Classification Code: MIN
Air Program: State Implementation Plan for National Primary and Secondary Ambient Air Quality Standards
Activity Date: 2003-03-30 00:00:00
Activity Status Date: Not reported
Activity Group: Compliance Monitoring
Activity Type: Inspection/Evaluation
Activity Status: Not reported

Region Code: 01
Programmatic ID: AIR MA0000002512100905
Facility Registry ID: 110001959079
Air Operating Status Code: OPR
Default Air Classification Code: MIN
Air Program: State Implementation Plan for National Primary and Secondary Ambient Air Quality Standards
Activity Date: 2006-08-30 00:00:00
Activity Status Date: Not reported
Activity Group: Compliance Monitoring
Activity Type: Inspection/Evaluation
Activity Status: Not reported

Region Code: 01
Programmatic ID: AIR MA0000002512100905
Facility Registry ID: 110001959079
Air Operating Status Code: OPR
Default Air Classification Code: MIN
Air Program: State Implementation Plan for National Primary and Secondary Ambient Air Quality Standards
Activity Date: 2009-04-17 00:00:00
Activity Status Date: Not reported
Activity Group: Compliance Monitoring

NASHOBA VALLEY MEDICAL CENTER (Continued) **1000243276**

Activity Type:	Inspection/Evaluation
Activity Status:	Not reported

Region Code:	01
Programmatic ID:	AIR MA0000002512100905
Facility Registry ID:	110001959079
Air Operating Status Code:	OPR
Default Air Classification Code:	MIN
Air Program:	State Implementation Plan for National Primary and Secondary Ambient Air Quality Standards
Activity Date:	2012-07-02 00:00:00
Activity Status Date:	Not reported
Activity Group:	Compliance Monitoring
Activity Type:	Inspection/Evaluation
Activity Status:	Not reported

Region Code:	01
Programmatic ID:	AIR MA0000002512100905
Facility Registry ID:	110001959079
Air Operating Status Code:	OPR
Default Air Classification Code:	MIN
Air Program:	State Implementation Plan for National Primary and Secondary Ambient Air Quality Standards
Activity Date:	1997-11-14 00:00:00
Activity Status Date:	1997-11-14 00:00:00
Activity Group:	Enforcement Action
Activity Type:	Administrative - Formal
Activity Status:	Final Order Issued

Region Code:	01
Programmatic ID:	AIR MA0000002512100905
Facility Registry ID:	110001959079
Air Operating Status Code:	OPR
Default Air Classification Code:	MIN
Air Program:	State Implementation Plan for National Primary and Secondary Ambient Air Quality Standards
Activity Date:	1996-02-26 00:00:00
Activity Status Date:	1996-02-26 00:00:00
Activity Group:	Enforcement Action
Activity Type:	Administrative - Informal
Activity Status:	Achieved

Region Code:	01
Programmatic ID:	AIR MA0000002512100905
Facility Registry ID:	110001959079
Air Operating Status Code:	OPR
Default Air Classification Code:	MIN
Air Program:	State Implementation Plan for National Primary and Secondary Ambient Air Quality Standards
Activity Date:	1996-08-09 00:00:00
Activity Status Date:	1996-08-09 00:00:00
Activity Group:	Enforcement Action
Activity Type:	Administrative - Informal
Activity Status:	Achieved

BP472 **GROTON SCHOOL** **AIRS** **S108714148**
NNE **282 FARMERS ROW** **HW GEN** **N/A**
> 1 **GROTON, MA 01450** **LEAD**
1.624 mi. **TIER 2**
8573 ft. **Site 1 of 3 in cluster BP**

Relative:
Higher

Actual:
314 ft.

AIRS:

Facility Status:	APPROV
Permit Code:	AQ02
Permit Name:	Plan Application Non-Major Comprehensive
DEP Region:	CE
Application Tracking Number:	X223969
Date Closed:	12/16/2008
Applicant Name:	GROTON SCHOOL
Applicant Address:	282 FARMERS ROW
Applicant City,St,Zip:	GROTON, MA
Applicant Telephone:	9784487549

HW GEN:

EPA Id:	MV5084483363
RCRA Generator Status:	VSQG
State Generator Status:	SQG-MA

LEAD:

Community:	Groton
Unit:	Not reported
Inspector Name:	Christine Caulfield
Inspector License Number:	1950
Activity Type:	INSPECT
Activity Date:	03/03/2006
Start Work Date:	Not reported
Activity Descriptions:	Comprehensive Initial Inspection
Outcomes:	Hazards Found

TIER 2:

Report Year:	2015
Facility Id:	FATR2015000000001215
Facility Dept:	Not reported
Latitude:	42.5928
Longitude:	-71.5844
Mailing Address:	282 Farmers Row; P.O. Box 991
Mailing City/State/Zip:	01450-0991
Mailing Country:	United States
Notes:	Oil SPCC Plan and Ammonia O&M Plan maintained on campus by Buildings and Grounds.Assume 90% capacity of tank for Max Amt.Assume 75% capacity for Avg. AmtConversion Factors:Diesel Fuel: 7.17 lbs/galNo. 6 Fuel Oil: 8.26 lbs/galNo. 2 Fuel Oil: 7.31 lbs/galMODF: 7.38 lbs/galCalcium Chloride Solution: 10.97Sodium Hydroxide Solution: 12.76EPIC WW-58: 10.00 lbs/gal Liquid Propane: 4.23 lbs/gal
All Chemicals Same As Last Yr:	Not reported
Date Signed:	02/24/2016
Dike Or Other Safeguard:	F
Failed Validation:	Not reported
Date Modified:	05/19/2016
Fees Total:	Not reported
Num Of Employees:	500
Site Coord Abbreviated?:	T
Site Map:	T

GROTON SCHOOL (Continued) **S108714148**

State Label Code:	Not reported
Submitted By:	Brian McGrath McGrath
Validation Report:	Not reported
Fire District:	Not reported
Latlong Location Description:	Not reported
Latlong Method:	Not reported

BP473 **GROTON SCHOOL** **TIER 2** **S112291814**
NNE **282 FARMERS ROW** **N/A**
> 1 **GROTON, MA 01450**
1.624 mi.
8573 ft. **Site 2 of 3 in cluster BP**

Relative:
Higher

Actual:
314 ft.

TIER 2:

Report Year:	2011
Facility Id:	FATR201166LR2E002AM6
Facility Dept:	Not reported
Latitude:	42.59284
Longitude:	-71.58439
Mailing Address:	282 Farmers Row, P.O. Box 991
Mailing City/State/Zip:	01450-0991
Mailing Country:	USA
Notes:	Oil SPCC Plan and Ammonia O&M Plan maintained on campus by Buildings and Grounds.
All Chemicals Same As Last Yr:	Not reported
Date Signed:	2/24/2012
Dike Or Other Safeguard:	Not reported
Failed Validation:	Not reported
Date Modified:	12/05/2012
Fees Total:	Not reported
Num Of Employees:	Not reported
Site Coord Abbreviated?:	Not reported
Site Map:	T
State Label Code:	MA2011
Submitted By:	Brian McGrath, Woodard & Curran
Validation Report:	Not reported
Fire District:	Not reported
Latlong Location Description:	CE - Center of Facility
Latlong Method:	I3 - Interpolation (Satellite)

Record Key:	FDTR201166LR2E003AMN
Id:	611110
Type:	NAICS
Description:	Private schools, elementary or secondary
Last Modified:	12/1/2008

Record Key:	FDTR201166LR2E004AMN
Id:	8211
Type:	SIC
Description:	ELEMENTARY & SECONDARY SCHOOLS
Last Modified:	12/1/2008

Contact:

GROTON SCHOOL (Continued) **S112291814**

Report Year:	2011
Contact Record Id:	CTTR201166M1810059CR
Title:	Director of Buildings and Grounds
Contact Name:	Dumont
Contact Email:	Not reported
Contact Mail Address:	282 Farmers Row
Contact Mail City:	Groton
Contact Mail State:	MA
Contact Mail Zip:	01450-0991
Contact Mail Country:	USA
Contact1 Type:	Owner / Operator
Contact2 Type:	Not reported
Contact3 Type:	Not reported
Contact4 Type:	Not reported
Modification Date:	2/24/2012

Contact:

Report Year:	2011
Contact Record Id:	CTTR201166M1UG009Z8W
Title:	Supervisor of Plant and Utilities
Contact Name:	McKie
Contact Email:	Not reported
Contact Mail Address:	282 Farmers Row
Contact Mail City:	Groton
Contact Mail State:	MA
Contact Mail Zip:	01450-0991
Contact Mail Country:	USA
Contact1 Type:	Emergency Contact
Contact2 Type:	Not reported
Contact3 Type:	Not reported
Contact4 Type:	Not reported
Modification Date:	2/24/2012

Contact:

Report Year:	2011
Contact Record Id:	CTTR201171RZ7E005QHK
Title:	Project Manager
Contact Name:	McGrath
Contact Email:	bmcgrath@woodardcurran.com
Contact Mail Address:	980 Washington Street, Suite 325
Contact Mail City:	Dedham
Contact Mail State:	MA
Contact Mail Zip:	02026
Contact Mail Country:	USA
Contact1 Type:	Submitter
Contact2 Type:	Not reported
Contact3 Type:	Not reported
Contact4 Type:	Not reported
Modification Date:	2/25/2010

Contact:

Report Year:	2011
Contact Record Id:	CTTR20118EX5DL003WDN

GROTON SCHOOL (Continued) **S112291814**

Title:	Not reported
Contact Name:	American Refrigeration Company, Inc.
Contact Email:	Not reported
Contact Mail Address:	149 River Street
Contact Mail City:	Andover
Contact Mail State:	MA
Contact Mail Zip:	01810
Contact Mail Country:	USA
Contact1 Type:	Not reported
Contact2 Type:	Not reported
Contact3 Type:	Not reported
Contact4 Type:	Not reported
Modification Date:	2/24/2012

Chemicals:

Acute:	T
Ave Amount:	16000
Ave Amount Code:	04
Chem Inv Record Id:	CVTR201166M2HW00D7N8
Chem Same As Last Yr:	T
Chronic:	T
CICAS:	68476-30-2
CI EHS Chemical:	Not reported
CI Last Modified:	2/24/2012
Days On Site:	365
Entered Chemical Name:	Diesel
Fire:	T
Gas:	Not reported
Liquid:	T
Max Amount:	17600
Max Amount Code:	04
Max Amt Container:	3600
Mixture:	Not reported
Pressure:	Not reported
Pure:	T
Reactive:	Not reported
Solid:	Not reported
State01 Checkbox:	Not reported
State01 Number:	0
State01 Text:	N/A
State02 Checkbox:	Not reported
State02 Number:	0
State02 Text:	N/A
State03 Checkbox:	Not reported
State03 Number:	0
State03 Text:	Not reported
State04 Checkbox:	Not reported
State04 Number:	0
State04 Text:	N/A
State05 Checkbox:	Not reported
State05 Text:	Not reported
State06 Checkbox:	Not reported
State06 Text:	Not reported
State07 Checkbox:	T
State07 Text:	N/A
State1 Contact Field:	0

GROTON SCHOOL (Continued) **S112291814**

State Label Code: MA2011
Trade Secret: Not reported

Location:
Record Key: CLTR201166M33P00GBE3
Chem Inv Record Id: CVTR201166M2HW00D7N8
Type Code: Above Ground Tank
Pressure Code: Ambient pressure
Temperature Code: Ambient temperature
Location: Power House
Amount: 295
Amount Unit: gallons
Last Modified: 2/24/2012

Record Key: CLTR201166M33T00HET0
Chem Inv Record Id: CVTR201166M2HW00D7N8
Type Code: Above Ground Tank
Pressure Code: Ambient pressure
Temperature Code: Ambient temperature
Location: Building and Grounds
Amount: 450
Amount Unit: gallons
Last Modified: 2/24/2012

Record Key: CLTR201166M33W00JHD8
Chem Inv Record Id: CVTR201166M2HW00D7N8
Type Code: Above Ground Tank
Pressure Code: Ambient pressure
Temperature Code: Ambient temperature
Location: Campbell House
Amount: 266
Amount Unit: gallons
Last Modified: 2/24/2012

Record Key: CLTR201166M33Y00KKK7
Chem Inv Record Id: CVTR201166M2HW00D7N8
Type Code: Above Ground Tank
Pressure Code: Ambient pressure
Temperature Code: Ambient temperature
Location: Brooks House
Amount: 200
Amount Unit: gallons
Last Modified: 2/24/2012

Record Key: CLTR201166M34000LMKP
Chem Inv Record Id: CVTR201166M2HW00D7N8
Type Code: Above Ground Tank
Pressure Code: Ambient pressure
Temperature Code: Ambient temperature
Location: School House
Amount: 295
Amount Unit: gallons
Last Modified: 2/24/2012

Record Key: CLTR201166M37D00MJH7
Chem Inv Record Id: CVTR201166M2HW00D7N8
Type Code: Above Ground Tank
Pressure Code: Ambient pressure

GROTON SCHOOL (Continued) **S112291814**

Temperature Code:	Ambient temperature
Location:	Ice Rink
Amount:	500
Amount Unit:	gallons
Last Modified:	2/24/2012

Record Key:	CLTR201166M37M00NRXY
Chem Inv Record Id:	CVTR201166M2HW00D7N8
Type Code:	Above Ground Tank
Pressure Code:	Ambient pressure
Temperature Code:	Ambient temperature
Location:	Wastewater Treatment Plant
Amount:	200
Amount Unit:	gallons
Last Modified:	2/24/2012

Record Key:	CLTR20117RCXPF005P32
Chem Inv Record Id:	CVTR201166M2HW00D7N8
Type Code:	Above Ground Tank
Pressure Code:	Ambient pressure
Temperature Code:	Ambient temperature
Location:	Wastewater Treatment Plant
Amount:	240
Amount Unit:	gallons
Last Modified:	2/24/2012

Chemical Mixture:

Record Key:	CMTR201166M3F800PBH2
Chem Inv Rec Id:	CVTR201166M2HW00D7N8
Mx Chem:	Not reported
Mx CAS:	Not reported
Percentage:	Not reported
Wt Vol:	Vol
Mx EHS:	Not reported
Mx Last Modified:	2/24/2012

Record Key:	CMTR201166M3GD00QBEK
Chem Inv Rec Id:	CVTR201166M2HW00D7N8
Mx Chem:	Not reported
Mx CAS:	Not reported
Percentage:	Not reported
Wt Vol:	Vol
Mx EHS:	Not reported
Mx Last Modified:	2/24/2012

Acute:	T
Ave Amount:	333000
Ave Amount Code:	05
Chem Inv Record Id:	CVTR201166M3NL00RPME
Chem Same As Last Yr:	T
Chronic:	T
CICAS:	68553-00-4
CI EHS Chemical:	Not reported
CI Last Modified:	2/24/2012
Days On Site:	365
Entered Chemical Name:	No. 6 Fuel Oil

GROTON SCHOOL (Continued) **S112291814**

Fire:	T
Gas:	Not reported
Liquid:	T
Max Amount:	370000
Max Amount Code:	05
Max Amt Container:	185000
Mixture:	T
Pressure:	Not reported
Pure:	Not reported
Reactive:	Not reported
Solid:	Not reported
State01 Checkbox:	Not reported
State01 Number:	0
State01 Text:	N/A
State02 Checkbox:	Not reported
State02 Number:	0
State02 Text:	N/A
State03 Checkbox:	Not reported
State03 Number:	0
State03 Text:	Not reported
State04 Checkbox:	Not reported
State04 Number:	0
State04 Text:	N/A
State05 Checkbox:	Not reported
State05 Text:	Not reported
State06 Checkbox:	Not reported
State06 Text:	Not reported
State07 Checkbox:	T
State07 Text:	N/A
State1 Contact Field:	0
State Label Code:	MA2011
Trade Secret:	Not reported

Location:

Record Key:	CLTR201166M42L00STS9
Chem Inv Record Id:	CVTR201166M3NL00RPME
Type Code:	Below Ground Tank
Pressure Code:	Ambient pressure
Temperature Code:	Ambient temperature
Location:	Boiler House
Amount:	26000
Amount Unit:	gallons
Last Modified:	2/24/2012

Record Key:	CLTR201166M42R00TYEC
Chem Inv Record Id:	CVTR201166M3NL00RPME
Type Code:	Below Ground Tank
Pressure Code:	Ambient pressure
Temperature Code:	Ambient temperature
Location:	Boiler House
Amount:	26000
Amount Unit:	gallons
Last Modified:	2/24/2012

Acute:	T
Ave Amount:	48600
Ave Amount Code:	04

GROTON SCHOOL (Continued) **S112291814**

Chem Inv Record Id:	CVTR201166M5RD001RSS
Chem Same As Last Yr:	T
Chronic:	T
CICAS:	68476-34-6
CI EHS Chemical:	Not reported
CI Last Modified:	2/24/2012
Days On Site:	365
Entered Chemical Name:	No. 2 Fuel Oil
Fire:	T
Gas:	Not reported
Liquid:	T
Max Amount:	54050
Max Amount Code:	04
Max Amt Container:	2350
Mixture:	Not reported
Pressure:	Not reported
Pure:	T
Reactive:	Not reported
Solid:	Not reported
State01 Checkbox:	Not reported
State01 Number:	0
State01 Text:	N/A
State02 Checkbox:	Not reported
State02 Number:	0
State02 Text:	N/A
State03 Checkbox:	Not reported
State03 Number:	0
State03 Text:	Not reported
State04 Checkbox:	Not reported
State04 Number:	0
State04 Text:	N/A
State05 Checkbox:	Not reported
State05 Text:	Not reported
State06 Checkbox:	Not reported
State06 Text:	Not reported
State07 Checkbox:	T
State07 Text:	N/A
State1 Contact Field:	0
State Label Code:	MA2011
Trade Secret:	Not reported

Location:

Record Key:	CLTR201166M65U0027Y6
Chem Inv Record Id:	CVTR201166M5RD001RSS
Type Code:	Above Ground Tank
Pressure Code:	Ambient pressure
Temperature Code:	Ambient temperature
Location:	Residential Fuel Tanks
Amount:	275
Amount Unit:	gallons
Last Modified:	2/24/2012

Acute:	T
Ave Amount:	16660
Ave Amount Code:	04
Chem Inv Record Id:	CVTR201166M78F003X71
Chem Same As Last Yr:	T

GROTON SCHOOL (Continued) **S112291814**

Chronic:	Not reported
CICAS:	Not reported
CI EHS Chemical:	Not reported
CI Last Modified:	2/24/2012
Days On Site:	365
Entered Chemical Name:	Mineral Oil Dielectric Fluid (Non-PCB)
Fire:	T
Gas:	Not reported
Liquid:	T
Max Amount:	16660
Max Amount Code:	04
Max Amt Container:	1950
Mixture:	T
Pressure:	Not reported
Pure:	Not reported
Reactive:	T
Solid:	Not reported
State01 Checkbox:	Not reported
State01 Number:	0
State01 Text:	N/A
State02 Checkbox:	Not reported
State02 Number:	0
State02 Text:	N/A
State03 Checkbox:	Not reported
State03 Number:	0
State03 Text:	Not reported
State04 Checkbox:	Not reported
State04 Number:	0
State04 Text:	N/A
State05 Checkbox:	Not reported
State05 Text:	Not reported
State06 Checkbox:	Not reported
State06 Text:	Not reported
State07 Checkbox:	T
State07 Text:	N/A
State1 Contact Field:	0
State Label Code:	MA2011
Trade Secret:	Not reported

Location:

Record Key:	CLTR201166M8M10057C1
Chem Inv Record Id:	CVTR201166M78F003X71
Type Code:	Other
Pressure Code:	Ambient pressure
Temperature Code:	Ambient temperature
Location:	Campus Transformers
Amount:	2778
Amount Unit:	gallons
Last Modified:	2/24/2012

Chemical Mixture:

Record Key:	CMTR201171KNQJ027709
Chem Inv Rec Id:	CVTR201166M78F003X71
Mx Chem:	Petroleum Distillates
Mx CAS:	Not reported
Percentage:	100
Wt Vol:	Wt

GROTON SCHOOL (Continued) **S112291814**

Mx EHS:	Not reported
Mx Last Modified:	2/24/2012

Acute:	T
Ave Amount:	600
Ave Amount Code:	02
Chem Inv Record Id:	CVTR201166M91B006L5G
Chem Same As Last Yr:	T
Chronic:	T
CICAS:	7664-41-7
CI EHS Chemical:	T
CI Last Modified:	2/24/2012
Days On Site:	365
Entered Chemical Name:	Anhydrous Ammonia
Fire:	Not reported
Gas:	T
Liquid:	Not reported
Max Amount:	800
Max Amount Code:	02
Max Amt Container:	600
Mixture:	Not reported
Pressure:	Not reported
Pure:	T
Reactive:	T
Solid:	Not reported
State01 Checkbox:	T
State01 Number:	400
State01 Text:	N/A
State02 Checkbox:	Not reported
State02 Number:	1
State02 Text:	Year
State03 Checkbox:	Not reported
State03 Number:	400
State03 Text:	Not reported
State04 Checkbox:	Not reported
State04 Number:	200
State04 Text:	Liquid
State05 Checkbox:	Not reported
State05 Text:	Not reported
State06 Checkbox:	Not reported
State06 Text:	Not reported
State07 Checkbox:	Not reported
State07 Text:	Anhydrous ammonia is the refrigerant for the Ice Arena cooling system brine. The ammonia is contained in a closed loop system and the campus received one shipment during 2011. The campus received 2 cylinders with 100 pounds of product in each cylinder. Each delivery truck can carry up to 4 cylinders (400 pounds of product), which keeps them under the DOT limit of 1000 pounds including the weight of the cylinders. The campus is accessed from the north and south via Farmers Row (Route 111).
State1 Contact Field:	American Refrigeration Company, Inc.
State Label Code:	MA2011
Trade Secret:	Not reported

Location:

Record Key:	CLTR201166M94800732F
Chem Inv Record Id:	CVTR201166M91B006L5G

GROTON SCHOOL (Continued) **S112291814**

Type Code:	Other
Pressure Code:	Ambient pressure
Temperature Code:	Ambient temperature
Location:	Pratt Ice Rink
Amount:	600
Amount Unit:	pounds
Last Modified:	2/24/2012

Record Key:	CLTR201166M95S008ERR
Chem Inv Record Id:	CVTR201166M91B006L5G
Type Code:	Cylinder
Pressure Code:	Greater than ambient pressure
Temperature Code:	Ambient temperature
Location:	Pratt Ice Rink
Amount:	200
Amount Unit:	pounds
Last Modified:	2/24/2012

Acute:	Not reported
Ave Amount:	30800
Ave Amount Code:	04
Chem Inv Record Id:	CVTR201171KLQY01KQF2
Chem Same As Last Yr:	T
Chronic:	T
CICAS:	10043-52-4
CI EHS Chemical:	Not reported
CI Last Modified:	2/24/2012
Days On Site:	365
Entered Chemical Name:	Calcium Chloride
Fire:	Not reported
Gas:	Not reported
Liquid:	T
Max Amount:	30800
Max Amount Code:	04
Max Amt Container:	30800
Mixture:	Not reported
Pressure:	Not reported
Pure:	T
Reactive:	T
Solid:	Not reported
State01 Checkbox:	Not reported
State01 Number:	0
State01 Text:	N/A
State02 Checkbox:	Not reported
State02 Number:	0
State02 Text:	N/A
State03 Checkbox:	Not reported
State03 Number:	0
State03 Text:	Not reported
State04 Checkbox:	Not reported
State04 Number:	0
State04 Text:	N/A
State05 Checkbox:	Not reported
State05 Text:	Not reported
State06 Checkbox:	Not reported
State06 Text:	Not reported

GROTON SCHOOL (Continued) **S112291814**

State07 Checkbox:	T
State07 Text:	N/A
State1 Contact Field:	0
State Label Code:	MA2011
Trade Secret:	Not reported

Location:

Record Key:	CLTR201171KLZW01NG6F
Chem Inv Record Id:	CVTR201171KLQY01KQF2
Type Code:	Above Ground Tank
Pressure Code:	Ambient pressure
Temperature Code:	Ambient temperature
Location:	Pratt Ice Rink
Amount:	3030
Amount Unit:	gallons
Last Modified:	2/24/2012

Chemical Mixture:

Record Key:	CMTR201171KLVM01LSJU
Chem Inv Rec Id:	CVTR201171KLQY01KQF2
Mx Chem:	Calcium Chloride
Mx CAS:	10043-52-4
Percentage:	22
Wt Vol:	Wt
Mx EHS:	Not reported
Mx Last Modified:	2/24/2012

Record Key:	CMTR201171KLVR01MW3Q
Chem Inv Rec Id:	CVTR201171KLQY01KQF2
Mx Chem:	Water
Mx CAS:	7732-18-5
Percentage:	78
Wt Vol:	Wt
Mx EHS:	Not reported
Mx Last Modified:	2/24/2012

Acute:	T
Ave Amount:	1565
Ave Amount Code:	03
Chem Inv Record Id:	CVTR201171KM6C01P201
Chem Same As Last Yr:	Not reported
Chronic:	T
CICAS:	Not reported
CI EHS Chemical:	T
CI Last Modified:	2/24/2012
Days On Site:	365
Entered Chemical Name:	Lead Acid Batteries
Fire:	Not reported
Gas:	Not reported
Liquid:	T
Max Amount:	1565
Max Amount Code:	03
Max Amt Container:	150
Mixture:	T
Pressure:	Not reported
Pure:	Not reported

GROTON SCHOOL (Continued) **S112291814**

Reactive:	T
Solid:	T
State01 Checkbox:	T
State01 Number:	50
State01 Text:	N/A
State02 Checkbox:	Not reported
State02 Number:	1
State02 Text:	Year
State03 Checkbox:	Not reported
State03 Number:	200
State03 Text:	Not reported
State04 Checkbox:	Not reported
State04 Number:	50
State04 Text:	Solid
State05 Checkbox:	Not reported
State05 Text:	Not reported
State06 Checkbox:	Not reported
State06 Text:	Not reported
State07 Checkbox:	Not reported
State07 Text:	Sulfuric acid is a component of the electrolyte in lead acid batteries used on campus. Batteries are part of the fixed infrastructure of the campus and are replaced by Groton School as necessary and recycled in accordance with 40 CFR Part 266.80. The campus is accessed from the north and south via Farmers Row (Route 111).
State1 Contact Field:	Groton School
State Label Code:	MA2011
Trade Secret:	Not reported

Location:

Record Key:	CLTR201171KM7Z01SFXM
Chem Inv Record Id:	CVTR201171KM6C01P201
Type Code:	Other
Pressure Code:	Ambient pressure
Temperature Code:	Ambient temperature
Location:	Pratt Ice Rink - Zamboni Batteries
Amount:	615
Amount Unit:	pounds
Last Modified:	2/24/2012

Record Key:	CLTR201171KMG801TLWN
Chem Inv Record Id:	CVTR201171KM6C01P201
Type Code:	Other
Pressure Code:	Ambient pressure
Temperature Code:	Ambient temperature
Location:	Power House Generator Batteries
Amount:	150
Amount Unit:	pounds
Last Modified:	2/24/2012

Record Key:	CLTR201171KMGV01U4U1
Chem Inv Record Id:	CVTR201171KM6C01P201
Type Code:	Other
Pressure Code:	Ambient pressure
Temperature Code:	Ambient temperature
Location:	Campbell/Hundred House Generator Batteries
Amount:	150
Amount Unit:	pounds

GROTON SCHOOL (Continued) **S112291814**

Last Modified: 2/24/2012

Record Key: CLTR201171KMJK01VLQ9
Chem Inv Record Id: CVTR201171KM6C01P201
Type Code: Other
Pressure Code: Ambient pressure
Temperature Code: Ambient temperature
Location: School House Generator Batteries
Amount: 150
Amount Unit: pounds
Last Modified: 2/24/2012

Record Key: CLTR201171KMKK01WG63
Chem Inv Record Id: CVTR201171KM6C01P201
Type Code: Other
Pressure Code: Ambient pressure
Temperature Code: Ambient temperature
Location: Brooks House Generator Batteries
Amount: 150
Amount Unit: pounds
Last Modified: 2/24/2012

Record Key: CLTR201171KML801X216
Chem Inv Record Id: CVTR201171KM6C01P201
Type Code: Other
Pressure Code: Ambient pressure
Temperature Code: Ambient temperature
Location: O'Brien Ice Rink Generator Batteries
Amount: 150
Amount Unit: pounds
Last Modified: 2/24/2012

Record Key: CLTR201171KMM201YSB0
Chem Inv Record Id: CVTR201171KM6C01P201
Type Code: Other
Pressure Code: Ambient pressure
Temperature Code: Ambient temperature
Location: Wastewater Treatment Generator Batteries
Amount: 200
Amount Unit: pounds
Last Modified: 2/24/2012

Chemical Mixture:
Record Key: CMTR201171KM7601QS5Q
Chem Inv Rec Id: CVTR201171KM6C01P201
Mx Chem: Sulfuric Acid
Mx CAS: 7664-93-9
Percentage: 40
Wt Vol: Wt
Mx EHS: T
Mx Last Modified: 2/24/2012

Record Key: CMTR201171KM7A01RW7L
Chem Inv Rec Id: CVTR201171KM6C01P201
Mx Chem: Lead, Inorganic
Mx CAS: 7439-92-1
Percentage: 60

GROTON SCHOOL (Continued) **S112291814**

Wt Vol:	Wt
Mx EHS:	T
Mx Last Modified:	2/24/2012

Acute:	T
Ave Amount:	28000
Ave Amount Code:	04
Chem Inv Record Id:	CVTR201171KMVD01ZZEN
Chem Same As Last Yr:	T
Chronic:	T
CICAS:	1310-73-2
CI EHS Chemical:	Not reported
CI Last Modified:	2/24/2012
Days On Site:	365
Entered Chemical Name:	Sodium Hydroxide
Fire:	Not reported
Gas:	Not reported
Liquid:	T
Max Amount:	31000
Max Amount Code:	04
Max Amt Container:	31000
Mixture:	Not reported
Pressure:	Not reported
Pure:	T
Reactive:	T
Solid:	Not reported
State01 Checkbox:	Not reported
State01 Number:	0
State01 Text:	N/A
State02 Checkbox:	Not reported
State02 Number:	0
State02 Text:	N/A
State03 Checkbox:	Not reported
State03 Number:	0
State03 Text:	Not reported
State04 Checkbox:	Not reported
State04 Number:	0
State04 Text:	N/A
State05 Checkbox:	Not reported
State05 Text:	Not reported
State06 Checkbox:	Not reported
State06 Text:	Not reported
State07 Checkbox:	T
State07 Text:	N/A
State1 Contact Field:	0
State Label Code:	MA2011
Trade Secret:	Not reported

Location:

Record Key:	CLTR201171KMXH020TZH
Chem Inv Record Id:	CVTR201171KMVD01ZZEN
Type Code:	Above Ground Tank
Pressure Code:	Ambient pressure
Temperature Code:	Ambient temperature
Location:	Wastewater Treatment
Amount:	2420
Amount Unit:	gallons

GROTON SCHOOL (Continued) **S112291814**

Last Modified: 2/24/2012

Chemical Mixture:

Record Key:	CMTR201171KN020211F7
Chem Inv Rec Id:	CVTR201171KMVD01ZZEN
Mx Chem:	Sodium Hydroxide
Mx CAS:	1310-73-2
Percentage:	50
Wt Vol:	Wt
Mx EHS:	Not reported
Mx Last Modified:	2/24/2012

Record Key:	CMTR201171KN0D022AYR
Chem Inv Rec Id:	CVTR201171KMVD01ZZEN
Mx Chem:	Water
Mx CAS:	7732-18-5
Percentage:	50
Wt Vol:	Wt
Mx EHS:	Not reported
Mx Last Modified:	2/24/2012

Acute:	T
Ave Amount:	20000
Ave Amount Code:	04
Chem Inv Record Id:	CVTR201171KN4M023ZCH
Chem Same As Last Yr:	Not reported
Chronic:	T
CICAS:	Not reported
CI EHS Chemical:	Not reported
CI Last Modified:	2/24/2012
Days On Site:	365
Entered Chemical Name:	EPIC WW-58
Fire:	Not reported
Gas:	Not reported
Liquid:	T
Max Amount:	21000
Max Amount Code:	04
Max Amt Container:	21000
Mixture:	T
Pressure:	Not reported
Pure:	Not reported
Reactive:	T
Solid:	Not reported
State01 Checkbox:	Not reported
State01 Number:	0
State01 Text:	N/A
State02 Checkbox:	Not reported
State02 Number:	0
State02 Text:	N/A
State03 Checkbox:	Not reported
State03 Number:	0
State03 Text:	Not reported
State04 Checkbox:	Not reported
State04 Number:	0
State04 Text:	N/A
State05 Checkbox:	Not reported

GROTON SCHOOL (Continued) **S112291814**

State05 Text: Not reported
State06 Checkbox: Not reported
State06 Text: Not reported
State07 Checkbox: T
State07 Text: N/A
State1 Contact Field: 0
State Label Code: MA2011
Trade Secret: Not reported

Location:
Record Key: CLTR201171KNFV024PNA
Chem Inv Record Id: CVTR201171KN4M023ZCH
Type Code: Above Ground Tank
Pressure Code: Ambient pressure
Temperature Code: Ambient temperature
Location: Wastewater Treatment
Amount: 2420
Amount Unit: gallons
Last Modified: 2/24/2012

Chemical Mixture:
Record Key: CMTR201171KNKE025RWW
Chem Inv Rec Id: CVTR201171KN4M023ZCH
Mx Chem: Aluminum Soluable Salt
Mx CAS: 14215-15-7
Percentage: 50
Wt Vol: Wt
Mx EHS: Not reported
Mx Last Modified: 2/24/2012

Record Key: CMTR201171KNKT0263SC
Chem Inv Rec Id: CVTR201171KN4M023ZCH
Mx Chem: Non-hazardous and other ingredients
Mx CAS: Not reported
Percentage: 50
Wt Vol: Wt
Mx EHS: Not reported
Mx Last Modified: 2/24/2012

BP474 **GROTON SCHOOL** **FTTS** **1004518257**
NNE **282 FARMERS ROW** **HIST FTTS** **N/A**
> 1 **GROTON, MA 01450** **US AIRS**
1.624 mi. **FINDS**
8573 ft. **Site 3 of 3 in cluster BP** **ECHO**

Relative:
Higher

Actual:
314 ft.

FTTS INSP:
Inspection Number: 19920306005 1
Region: 01
Inspection Date: 03/06/92
Inspector: WONG
Violation occurred: No
Investigation Type: Section 6 Asbestos Worker Protection State
Investigation Reason: Neutral Scheme, State
Legislation Code: TSCA
Facility Function: User

GROTON SCHOOL (Continued) **1004518257**

HIST FTTS INSP:

Inspection Number:	19920306005 1
Region:	01
Inspection Date:	Not reported
Inspector:	WONG
Violation occurred:	No
Investigation Type:	Section 6 Asbestos Worker Protection State
Investigation Reason:	Neutral Scheme, State
Legislation Code:	TSCA
Facility Function:	User

US AIRS (AFS):

Envid:	1004518257
Region Code:	01
County Code:	MA017
Programmatic ID:	AIR MA0000002512100647
Facility Registry ID:	110009918045
D and B Number:	Not reported
Facility Site Name:	GROTON SCHOOL
Primary SIC Code:	Not reported
NAICS Code:	611110
Default Air Classification Code:	SMI
Facility Type of Ownership Code:	CTG
Air CMS Category Code:	Not reported
HPV Status:	Not reported

US AIRS (AFS):

Region Code:	01
Programmatic ID:	AIR MA0000002512100647
Facility Registry ID:	110009918045
Air Operating Status Code:	OPR
Default Air Classification Code:	SMI
Air Program:	New Source Performance Standards
Activity Date:	2010-02-19 00:00:00
Activity Status Date:	Not reported
Activity Group:	Compliance Monitoring
Activity Type:	Inspection/Evaluation
Activity Status:	Not reported

Region Code:	01
Programmatic ID:	AIR MA0000002512100647
Facility Registry ID:	110009918045
Air Operating Status Code:	OPR
Default Air Classification Code:	SMI
Air Program:	State Implementation Plan for National Primary and Secondary Ambient Air Quality Standards
Activity Date:	2012-08-27 00:00:00
Activity Status Date:	Not reported
Activity Group:	Compliance Monitoring
Activity Type:	Inspection/Evaluation
Activity Status:	Not reported

FINDS:

Registry ID: 110009918045

GROTON SCHOOL (Continued) **1004518257**

Environmental Interest/Information System

NCDB (National Compliance Data Base) supports implementation of the Federal Insecticide, Fungicide, and Rodenticide Act (FIFRA) and the Toxic Substances Control Act (TSCA). The system tracks inspections in regions and states with cooperative agreements, enforcement actions, and settlements.

AFS (Aerometric Information Retrieval System (AIRS) Facility Subsystem) replaces the former Compliance Data System (CDS), the National Emission Data System (NEDS), and the Storage and Retrieval of Aerometric Data (SAROAD). AIRS is the national repository for information concerning airborne pollution in the United States. AFS is used to track emissions and compliance data from industrial plants. AFS data are utilized by states to prepare State Implementation Plans to comply with regulatory programs and by EPA as an input for the estimation of total national emissions. AFS is undergoing a major redesign to support facility operating permits required under Title V of the Clean Air Act.

AIR SYNTHETIC MINOR

AIR EMISSIONS CLASSIFICATION UNKNOWN

US National Pollutant Discharge Elimination System (NPDES) module of the Compliance Information System (ICIS) tracks surface water permits issued under the Clean Water Act. Under NPDES, all facilities that discharge pollutants from any point source into waters of the United States are required to obtain a permit. The permit will likely contain limits on what can be discharged, impose monitoring and reporting requirements, and include other provisions to ensure that the discharge does not adversely affect water quality.

MA-EPICS - Massachussetts Environmental Protection Integrated Computer System

ICIS (Integrated Compliance Information System) is the Integrated Compliance Information System and provides a database that, when complete, will contain integrated Enforcement and Compliance information across most of EPA's programs. The vision for ICIS is to replace EPA's independent databases that contain Enforcement data with a single repository for that information. Currently, ICIS contains all Federal Administrative and Judicial enforcement actions. This information is maintained in ICIS by EPA in the Regional offices and it Headquarters. A future release of ICIS will replace the Permit Compliance System (PCS) which supports the NPDES and will integrate that information with Federal actions already in the system. ICIS also has the capability to track other activities occurring in the Region that support Compliance and Enforcement programs. These include; Incident Tracking, Compliance Assistance, and Compliance Monitoring.

ECHO:

Envid:	1004518257
Registry ID:	110009918045
DFR URL:	http://echo.epa.gov/detailed_facility_report?fid=110009918045

BL475 **KLEENIT INC** **RCRA NonGen / NLR** **1000690851**
SE **44 PROSPECT ST** **FINDS** **MAD980669162**
> 1 **AYER, MA 01432** **ECHO**
1.629 mi.
8600 ft. **Site 4 of 7 in cluster BL**

Relative:
Lower

Actual:
249 ft.

RCRA NonGen / NLR:

Date form received by agency:	06/01/1983
Facility name:	KLEENIT INC
Facility address:	44 PROSPECT ST AYER, MA 01432
EPA ID:	MAD980669162
Contact:	KEITH CRIDER
Contact address:	44 PROSPECT ST AYER, MA 01432
Contact country:	US
Contact telephone:	(617) 772-3391
Contact email:	Not reported
EPA Region:	01
Classification:	Non-Generator
Description:	Handler: Non-Generators do not presently generate hazardous waste

Owner/Operator Summary:

Owner/operator name:	KEITH CRIDER
Owner/operator address:	44 PROSPECT ST AYER, MA 01432
Owner/operator country:	US
Owner/operator telephone:	Not reported
Legal status:	Private
Owner/Operator Type:	Owner
Owner/Op start date:	10/16/2004
Owner/Op end date:	Not reported

Handler Activities Summary:

U.S. importer of hazardous waste:	No
Mixed waste (haz. and radioactive):	No
Recycler of hazardous waste:	No
Transporter of hazardous waste:	No
Treater, storer or disposer of HW:	No
Underground injection activity:	No
On-site burner exemption:	No
Furnace exemption:	No
Used oil fuel burner:	No
Used oil processor:	No
User oil refiner:	No
Used oil fuel marketer to burner:	No
Used oil Specification marketer:	No
Used oil transfer facility:	No
Used oil transporter:	No

Violation Status: No violations found

FINDS:

Registry ID: 110003454654

Environmental Interest/Information System
RCRAInfo is a national information system that supports the Resource Conservation and Recovery Act (RCRA) program through the tracking of

KLEENIT INC (Continued) **1000690851**

events and activities related to facilities that generate, transport, and treat, store, or dispose of hazardous waste. RCRAInfo allows RCRA program staff to track the notification, permit, compliance, and corrective action activities required under RCRA.

MA-EPICS - Massachussetts Environmental Protection Integrated Computer System

ECHO:

Envid:	1000690851
Registry ID:	110003454654
DFR URL:	http://echo.epa.gov/detailed_facility_report?fid=110003454654

476
ENE
> 1
1.631 mi.
8611 ft.

71 SMITH ST
GROTON, MA

LEAD **S107384362**
N/A

Relative:
Higher

Actual:
323 ft.

LEAD:

Community:	Groton
Unit:	Not reported
Inspector Name:	Greg Galeota
Inspector License Number:	1594
Activity Type:	INSPECT
Activity Date:	05/29/1997
Start Work Date:	Not reported
Activity Descriptions:	Comprehensive Initial Inspection
Outcomes:	Hazards Found

BN477
East
> 1
1.632 mi.
8619 ft.

NASHOBA CONDOMINIUM ASSOCIATION
190 GROTON RD
AYER, MA 01432

FINDS **1017376747**
ECHO **N/A**

Site 5 of 14 in cluster BN

Relative:
Higher

Actual:
321 ft.

FINDS:

Registry ID: 110061096718

Environmental Interest/Information System
MA-EPICS - Massachussetts Environmental Protection Integrated Computer System

ECHO:

Envid:	1017376747
Registry ID:	110061096718
DFR URL:	http://echo.epa.gov/detailed_facility_report?fid=110061096718

BN478 **NASHOBA CONDOMINIUM ASSOCIATION** **HW GEN** **S117273570**
East **190 GROTON RD** **N/A**
> 1 **AYER, MA 01432**
1.632 mi.
8619 ft. **Site 6 of 14 in cluster BN**

Relative:
Higher

Actual:
321 ft.

HW GEN:

EPA Id:	MV9789849000
RCRA Generator Status:	Not reported
State Generator Status:	VQG-MA

BO479 **DEVENS REGIONAL HAZ PRODUCTS COLLECTION** **FINDS** **1014725651**
South **8 COOK ST** **ECHO** **N/A**
> 1 **AYER, MA 01434**
1.633 mi.
8622 ft. **Site 2 of 10 in cluster BO**

Relative:
Lower

Actual:
262 ft.

FINDS:

Registry ID: 110043189466

Environmental Interest/Information System

RCRAInfo is a national information system that supports the Resource Conservation and Recovery Act (RCRA) program through the tracking of events and activities related to facilities that generate, transport, and treat, store, or dispose of hazardous waste. RCRAInfo allows RCRA program staff to track the notification, permit, compliance, and corrective action activities required under RCRA.

MA-EPICS - Massachussetts Environmental Protection Integrated Computer System

ECHO:

Envid:	1014725651
Registry ID:	110043189466
DFR URL:	http://echo.epa.gov/detailed_facility_report?fid=110043189466

BO480 **DEVENS REGIONAL HAZ PRODUCTS COLLECTION** **HW GEN** **S117667964**
South **9 COOK ST REAR** **N/A**
> 1 **DEVENS, MA 01434**
1.633 mi.
8623 ft. **Site 3 of 10 in cluster BO**

Relative:
Lower

Actual:
262 ft.

HW GEN:

EPA Id:	MAC300014560
RCRA Generator Status:	SQG
State Generator Status:	SQG-MA

BO481 **DEVENS UTILITY STORAGE** **MERCURY** **S113670050**
South **9 COOK STREET** **TIER 2** **N/A**
> 1 **DEVENS, MA 01434**
1.633 mi.
8623 ft. **Site 4 of 10 in cluster BO**

Relative:
Lower

Actual:
262 ft.

MERCURY:

Hours1:	First Wed and Sat: March - December
Hours2:	9am - 12pm
Website:	http://www.devenshhw.com
Work Phone:	(978) 501-3943
Button Batteries B:	Y
Button Batteries R:	Yes
Fluorescent Lamps (Incl# Cfls) B:	F
Fluorescent Lamps (Incl# Cfls) R:	Fee may apply
Thermostats B:	Y
Thermostats R:	Yes
Electronics-Inc Flat Panel TV,Laptops B:	Y
Electronics-Inc Flat Panel TV,Laptops R:	Fee may apply
Other Hg Products-Thermometers Blood Press Cuffs B:	Y
Other Hg Products-Thermometers Blood Press Cuffs R:	Yes
Comments:	Business must pre-register & be no larger than a very small quantity generator. Cannot service small or larger generator (SQG

Hours1:	First Wed and Sat: March - December
Hours2:	9am - 12pm
Website:	http://www.devenshhw.com
Work Phone:	(978) 501-3943
Button Batteries B:	Y
Button Batteries R:	Yes
Fluorescent Lamps (Incl# Cfls) B:	F
Fluorescent Lamps (Incl# Cfls) R:	Fee may apply
Thermostats B:	Y
Thermostats R:	Yes
Electronics-Inc Flat Panel TV,Laptops B:	Y
Electronics-Inc Flat Panel TV,Laptops R:	Fee may apply
Other Hg Products-Thermometers Blood Press Cuffs B:	Y
Other Hg Products-Thermometers Blood Press Cuffs R:	Yes
Comments:	Business must pre-register & be no larger than a very small quantity generator. Cannot service small or larger generator (SQG

Hours1:	First Wed and Sat: March - December
Hours2:	9am - 12pm
Website:	http://www.devenshhw.com
Work Phone:	(978) 501-3943
Button Batteries B:	Y
Button Batteries R:	Yes
Fluorescent Lamps (Incl# Cfls) B:	F
Fluorescent Lamps (Incl# Cfls) R:	Fee may apply
Thermostats B:	Y
Thermostats R:	Yes
Electronics-Inc Flat Panel TV,Laptops B:	Y
Electronics-Inc Flat Panel TV,Laptops R:	Fee may apply
Other Hg Products-Thermometers Blood Press Cuffs B:	Y
Other Hg Products-Thermometers Blood Press Cuffs R:	Yes
Comments:	Business must pre-register & be no larger than a very small quantity generator. Cannot service small or larger generator (SQG

Hours1: First Wed and Sat: March - December

DEVENS UTILITY STORAGE (Continued) **S113670050**

Hours2:	9am - 12pm
Website:	http://www.devenshhw.com
Work Phone:	(978) 501-3943
Button Batteries B:	Y
Button Batteries R:	Yes
Fluorescent Lamps (Incl# Cfls) B:	F
Fluorescent Lamps (Incl# Cfls) R:	Fee may apply
Thermostats B:	Y
Thermostats R:	Yes
Electronics-Inc Flat Panel TV,Laptops B:	Y
Electronics-Inc Flat Panel TV,Laptops R:	Fee may apply
Other Hg Products-Thermometers Blood Press Cuffs B:	Y
Other Hg Products-Thermometers Blood Press Cuffs R:	Yes
Comments:	Business must pre-register & be no larger than a very small quantity generator. Cannot service small or larger generator (SQG

Hours1:	First Wed and Sat: March - December
Hours2:	9am - 12pm
Website:	http://www.devenshhw.com
Work Phone:	(978) 501-3943
Button Batteries B:	Y
Button Batteries R:	Yes
Fluorescent Lamps (Incl# Cfls) B:	F
Fluorescent Lamps (Incl# Cfls) R:	Fee may apply
Thermostats B:	Y
Thermostats R:	Yes
Electronics-Inc Flat Panel TV,Laptops B:	Y
Electronics-Inc Flat Panel TV,Laptops R:	Fee may apply
Other Hg Products-Thermometers Blood Press Cuffs B:	Y
Other Hg Products-Thermometers Blood Press Cuffs R:	Yes
Comments:	Business must pre-register & be no larger than a very small quantity generator. Cannot service small or larger generator (SQG

Hours1:	First Wed and Sat: March - December
Hours2:	9am - 12pm
Website:	http://www.devenshhw.com
Work Phone:	(978) 501-3943
Button Batteries B:	Y
Button Batteries R:	Yes
Fluorescent Lamps (Incl# Cfls) B:	F
Fluorescent Lamps (Incl# Cfls) R:	Fee may apply
Thermostats B:	Y
Thermostats R:	Yes
Electronics-Inc Flat Panel TV,Laptops B:	Y
Electronics-Inc Flat Panel TV,Laptops R:	Fee may apply
Other Hg Products-Thermometers Blood Press Cuffs B:	Y
Other Hg Products-Thermometers Blood Press Cuffs R:	Yes
Comments:	Business must pre-register & be no larger than a very small quantity generator. Cannot service small or larger generator (SQG

Hours1:	First Wed and Sat: March - December
Hours2:	9am - 12pm
Website:	http://www.devenshhw.com
Work Phone:	(978) 501-3943
Button Batteries B:	Y
Button Batteries R:	Yes
Fluorescent Lamps (Incl# Cfls) B:	F

DEVENS UTILITY STORAGE (Continued) **S113670050**

Fluorescent Lamps (Incl# Cfls) R:	Fee may apply
Thermostats B:	Y
Thermostats R:	Yes
Electronics-Inc Flat Panel TV,Laptops B:	Y
Electronics-Inc Flat Panel TV,Laptops R:	Fee may apply
Other Hg Products-Thermometers Blood Press Cuffs B:	Y
Other Hg Products-Thermometers Blood Press Cuffs R:	Yes
Comments:	Business must pre-register & be no larger than a very small quantity generator. Cannot service small or larger generator (SQG

Hours1:	First Wed and Sat: March - December
Hours2:	9am - 12pm
Website:	http://www.devenshhw.com
Work Phone:	(978) 501-3943
Button Batteries B:	Y
Button Batteries R:	Yes
Fluorescent Lamps (Incl# Cfls) B:	F
Fluorescent Lamps (Incl# Cfls) R:	Fee may apply
Thermostats B:	Y
Thermostats R:	Yes
Electronics-Inc Flat Panel TV,Laptops B:	Y
Electronics-Inc Flat Panel TV,Laptops R:	Fee may apply
Other Hg Products-Thermometers Blood Press Cuffs B:	Y
Other Hg Products-Thermometers Blood Press Cuffs R:	Yes
Comments:	Business must pre-register & be no larger than a very small quantity generator. Cannot service small or larger generator (SQG

Hours1:	First Wed and Sat: March - December
Hours2:	9am - 12pm
Website:	http://www.devenshhw.com
Work Phone:	(978) 501-3943
Button Batteries B:	Y
Button Batteries R:	Yes
Fluorescent Lamps (Incl# Cfls) B:	F
Fluorescent Lamps (Incl# Cfls) R:	Fee may apply
Thermostats B:	Y
Thermostats R:	Yes
Electronics-Inc Flat Panel TV,Laptops B:	Y
Electronics-Inc Flat Panel TV,Laptops R:	Fee may apply
Other Hg Products-Thermometers Blood Press Cuffs B:	Y
Other Hg Products-Thermometers Blood Press Cuffs R:	Yes
Comments:	Business must pre-register & be no larger than a very small quantity generator. Cannot service small or larger generator (SQG

TIER 2:

Report Year:	2015
Facility Id:	FATR2015000000009916
Facility Dept:	Not reported
Latitude:	42.5469
Longitude:	-71.6026
Mailing Address:	9 Cook Street
Mailing City/State/Zip:	01434-
Mailing Country:	United States
Notes:	Not reported
All Chemicals Same As Last Yr:	Not reported
Date Signed:	02/26/2016
Dike Or Other Safeguard:	F

DEVENS UTILITY STORAGE (Continued) **S113670050**

Failed Validation:	Not reported
Date Modified:	05/19/2016
Fees Total:	Not reported
Num Of Employees:	0
Site Coord Abbreviated?:	F
Site Map:	F
State Label Code:	Not reported
Submitted By:	David Blazon
Validation Report:	Not reported
Fire District:	Not reported
Latlong Location Description:	Not reported
Latlong Method:	Not reported

BO482 **DEVENS REGIONAL HOUSEHOLD HAZARDOUS PRODUCTS COLLECTION CENT** **TIER 2** **S112293491**
South **9 COOK ST (REAR)** **N/A**
> 1 **DEVENS, MA 01434**
1.633 mi.
8623 ft. **Site 5 of 10 in cluster BO**

Relative:
Lower

Actual:
262 ft.

TIER 2:

Report Year:	2015
Facility Id:	FATR2015000000004828
Facility Dept:	Not reported
Latitude:	42.5481
Longitude:	-71.6022
Mailing Address:	99 Buena Vista Street
Mailing City/State/Zip:	01434
Mailing Country:	United States
Notes:	Not reported
All Chemicals Same As Last Yr:	Not reported
Date Signed:	02/25/2016
Dike Or Other Safeguard:	F
Failed Validation:	Not reported
Date Modified:	05/19/2016
Fees Total:	Not reported
Num Of Employees:	0
Site Coord Abbreviated?:	F
Site Map:	F
State Label Code:	Not reported
Submitted By:	Tessa David
Validation Report:	Not reported
Fire District:	Not reported
Latlong Location Description:	Not reported
Latlong Method:	Not reported

BO483 **DEVENS UTILITIES STORAGE** **TIER 2** **S112291188**
South **9 COOK STREET** **N/A**
> 1 **DEVENS, MA 01434**
1.633 mi.
8623 ft. **Site 6 of 10 in cluster BO**

Relative:
Lower

Actual:
262 ft.

TIER 2:

Report Year:	2011
Facility Id:	FATR20114AJ03P002AFW
Facility Dept:	Devens Public Safety and Utilities department
Latitude:	42.3251
Longitude:	71.3611
Mailing Address:	99 Buena Vista Street
Mailing City/State/Zip:	01434
Mailing Country:	USA
Notes:	Not reported
All Chemicals Same As Last Yr:	Not reported
Date Signed:	3/2/2012
Dike Or Other Safeguard:	Not reported
Failed Validation:	Not reported
Date Modified:	12/05/2012
Fees Total:	Not reported
Num Of Employees:	Not reported
Site Coord Abbreviated?:	T
Site Map:	Not reported
State Label Code:	MA2011
Submitted By:	David Blazon/DPW Manager
Validation Report:	Not reported
Fire District:	08&09
Latlong Location Description:	CE - Center of Facility
Latlong Method:	G4 - GPS (Precise Positioning Service)

Record Key:	FDTR20114AJ03P003AFW
Id:	9199
Type:	SIC
Description:	GENERAL GOVERNMENT, NEC
Last Modified:	3/16/2006

Record Key:	FDTR20114AJ03P004AFW
Id:	947347605
Type:	Dun & Bradstreet
Description:	Massachusetts Development Finance Agency
Last Modified:	3/16/2006

Record Key:	FDTR201169ZEK1005MYK
Id:	92119
Type:	NAICS
Description:	All Other General Government
Last Modified:	1/22/2009

Contact:

Report Year:	2011
Contact Record Id:	CTTR20118F5TR2004K6G
Title:	DPW Manager
Contact Name:	Blazon
Contact Email:	dblazon@massdevelopment.com
Contact Mail Address:	99 Buena Vista Street
Contact Mail City:	Devens
Contact Mail State:	MA

DEVENS UTILITIES STORAGE (Continued) **S112291188**

Contact Mail Zip:	01434
Contact Mail Country:	USA
Contact1 Type:	Owner / Operator
Contact2 Type:	Owner / Operator
Contact3 Type:	Not reported
Contact4 Type:	Not reported
Modification Date:	3/6/2012

Contact:

Report Year:	2011
Contact Record Id:	CTTR20118F5TUF009GR8
Title:	Fire Cheif
Contact Name:	Leblanc
Contact Email:	Not reported
Contact Mail Address:	182 Jackson Rd
Contact Mail City:	Devens
Contact Mail State:	MA
Contact Mail Zip:	01434
Contact Mail Country:	USA
Contact1 Type:	Emergency Contact
Contact2 Type:	Not reported
Contact3 Type:	Not reported
Contact4 Type:	Not reported
Modification Date:	3/6/2012

Contact:

Report Year:	2011
Contact Record Id:	CTTR20118FCD110083Z4
Title:	Manager
Contact Name:	Blazon
Contact Email:	dblazon@massdevelopment.com
Contact Mail Address:	99 Buena Vista Street
Contact Mail City:	Devens
Contact Mail State:	MA
Contact Mail Zip:	01434
Contact Mail Country:	USA
Contact1 Type:	Regulatory Point of Contact
Contact2 Type:	Not reported
Contact3 Type:	Not reported
Contact4 Type:	Not reported
Modification Date:	3/2/2012

Chemicals:

Acute:	T
Ave Amount:	800
Ave Amount Code:	02
Chem Inv Record Id:	CVTR20118FBWMD002Q08
Chem Same As Last Yr:	Not reported
Chronic:	T
CICAS:	Not reported
CI EHS Chemical:	T
CI Last Modified:	3/6/2012
Days On Site:	365

DEVENS UTILITIES STORAGE (Continued) **S112291188**

Entered Chemical Name:	Lead Acid Battery
Fire:	T
Gas:	T
Liquid:	T
Max Amount:	800
Max Amount Code:	02
Max Amt Container:	800
Mixture:	T
Pressure:	Not reported
Pure:	Not reported
Reactive:	T
Solid:	T
State01 Checkbox:	Not reported
State01 Number:	2
State01 Text:	Picked up by Facility
State02 Checkbox:	Not reported
State02 Number:	4
State02 Text:	Year
State03 Checkbox:	Not reported
State03 Number:	80
State03 Text:	Not reported
State04 Checkbox:	Not reported
State04 Number:	80
State04 Text:	Solid
State05 Checkbox:	Not reported
State05 Text:	Not reported
State06 Checkbox:	Not reported
State06 Text:	Not reported
State07 Checkbox:	T
State07 Text:	Jackson Rd to McPhearson to Ayer Auto Parts
State1 Contact Field:	Picked up by Facility
State Label Code:	MA2011
Trade Secret:	Not reported

Location:

Record Key:	CLTR20118FC1ML00AYAB
Chem Inv Record Id:	CVTR20118FBWMD002Q08
Type Code:	Other
Pressure Code:	Ambient pressure
Temperature Code:	Ambient temperature
Location:	in vehicles located at 9 Cook Street
Amount:	800
Amount Unit:	pounds
Last Modified:	3/6/2012

Chemical Mixture:

Record Key:	CMTR20118FBWPY003XY2
Chem Inv Rec Id:	CVTR20118FBWMD002Q08
Mx Chem:	Lead
Mx CAS:	7664-93-9
Percentage:	55
Wt Vol:	Wt
Mx EHS:	Not reported
Mx Last Modified:	3/6/2012

Record Key:	CMTR20118FBWRK004AVE
Chem Inv Rec Id:	CVTR20118FBWMD002Q08

DEVENS UTILITIES STORAGE (Continued) **S112291188**

Mx Chem:	BATTERY ACID
Mx CAS:	7664-93-9
Percentage:	20
Wt Vol:	Wt
Mx EHS:	T
Mx Last Modified:	3/6/2012

Record Key:	CMTR20118FBWV3005CZ8
Chem Inv Rec Id:	CVTR20118FBWMD002Q08
Mx Chem:	Water
Mx CAS:	Not reported
Percentage:	25
Wt Vol:	Wt
Mx EHS:	Not reported
Mx Last Modified:	3/6/2012

BO484 **DEVENS REGIONAL HAZ PRODUCTS COLLECTION** **RCRA-SQG** **1014390979**
South **9 COOK ST REAR** **MAC300014560**
> 1 **AYER, MA 01434**
1.633 mi.
8623 ft. **Site 7 of 10 in cluster BO**

Relative:
Lower

Actual:
262 ft.

RCRA-SQG:

Date form received by agency:	01/13/2015
Facility name:	DEVENS REGIONAL HAZ PRODUCTS COLLECTION
Facility address:	9 COOK ST REAR AYER, MA 01434
EPA ID:	MAC300014560
Mailing address:	99 BUENA VISTA ST DEVENS, MA 014340000
Contact:	TESSA DAVID
Contact address:	DEVENS ECO-EFFICIENCY CENTER 33 ANDREWS PKWY DEVENS, MA 014340000
Contact country:	US
Contact telephone:	(978) 660-6130
Contact email:	RECYCLE@CHARTER.NET
EPA Region:	01
Land type:	State
Classification:	Small Small Quantity Generator
Description:	Handler: generates more than 100 and less than 1000 kg of hazardous waste during any calendar month and accumulates less than 6000 kg of hazardous waste at any time; or generates 100 kg or less of hazardous waste during any calendar month, and accumulates more than 1000 kg of hazardous waste at any time

Owner/Operator Summary:

Owner/operator name:	DEVENS REGIONAL HOUSEHOLD HAZARDOUS PROD
Owner/operator address:	DEVENS ECO-EFFICIENCY CENTER 33 ANDREWS PKWY DEVENS, MA 01434
Owner/operator country:	US
Owner/operator telephone:	Not reported
Legal status:	Municipal
Owner/Operator Type:	Operator
Owner/Op start date:	10/19/2010
Owner/Op end date:	Not reported

DEVENS REGIONAL HAZ PRODUCTS COLLECTION (Continued) **1014390979**

Owner/operator name: MASSDEVELOPMENT
Owner/operator address: DEVENS ECO-EFFICIENCY CENTER 33 ANDREWS PKWY
DEVENS, MA 01434
Owner/operator country: US
Owner/operator telephone: Not reported
Legal status: State
Owner/Operator Type: Owner
Owner/Op start date: 01/01/1994
Owner/Op end date: Not reported

Handler Activities Summary:
U.S. importer of hazardous waste: No
Mixed waste (haz. and radioactive): No
Recycler of hazardous waste: No
Transporter of hazardous waste: No
Treater, storer or disposer of HW: No
Underground injection activity: No
On-site burner exemption: No
Furnace exemption: No
Used oil fuel burner: No
Used oil processor: No
User oil refiner: No
Used oil fuel marketer to burner: No
Used oil Specification marketer: No
Used oil transfer facility: No
Used oil transporter: No

. Waste code: D001
. Waste name: IGNITABLE WASTE

. Waste code: D002
. Waste name: CORROSIVE WASTE

. Waste code: D003
. Waste name: REACTIVE WASTE

. Waste code: D008
. Waste name: LEAD

. Waste code: D009
. Waste name: MERCURY

. Waste code: D012
. Waste name: ENDRIN
(1,2,3,4,10,10-HEXACHLORO-1,7-EPOXY-1,4,4A,5,6,7,8,8A-OCTAHYDRO-1,4-EN
O, ENDO-5,8-DIMETH-ANO-NAPHTHALENE)

. Waste code: D013
. Waste name: LINDANE (1,2,3,4,5,6-HEXA-CHLOROCYCLOHEXANE, GAMMA ISOMER)

. Waste code: D014
. Waste name: METHOXYCHLOR (1,1,1-TRICHLORO-2,2-BIS [P-METHOXYPHENYL] ETHANE)

. Waste code: D018
. Waste name: BENZENE

. Waste code: D020

DEVENS REGIONAL HAZ PRODUCTS COLLECTION (Continued) **1014390979**

. Waste name: CHLORDANE

. Waste code: D035
. Waste name: METHYL ETHYL KETONE

. Waste code: MA01
. Waste name: WASTE OIL

. Waste code: MA04
. Waste name: WASTE PAINT RELATED MATERIAL

. Waste code: MA95
. Waste name: UNIVERSAL WASTE

. Waste code: MA99
. Waste name: NON-HAZARDOUS WASTE TO BE USED ONLY FOR NON-HW SHIPPED USING HW MANIFEST

Historical Generators:
Date form received by agency: 10/19/2010
Site name: DEVENS REGIONAL HAZ PRODUCTS COLLECTION
Classification: Large Quantity Generator

. Waste code: D001
. Waste name: IGNITABLE WASTE

. Waste code: D002
. Waste name: CORROSIVE WASTE

. Waste code: D003
. Waste name: REACTIVE WASTE

. Waste code: D008
. Waste name: LEAD

. Waste code: D009
. Waste name: MERCURY

. Waste code: D012
. Waste name: ENDRIN (1,2,3,4,10,10-HEXACHLORO-1,7-EPOXY-1,4,4A,5,6,7,8,8A-OCTAHYDRO-1,4-EN O, ENDO-5,8-DIMETH-ANO-NAPHTHALENE)

. Waste code: D013
. Waste name: LINDANE (1,2,3,4,5,6-HEXA-CHLOROCYCLOHEXANE, GAMMA ISOMER)

. Waste code: D014
. Waste name: METHOXYCHLOR (1,1,1-TRICHLORO-2,2-BIS [P-METHOXYPHENYL] ETHANE)

. Waste code: D018
. Waste name: BENZENE

. Waste code: D020
. Waste name: CHLORDANE

. Waste code: D035
. Waste name: METHYL ETHYL KETONE

DEVENS REGIONAL HAZ PRODUCTS COLLECTION (Continued) **1014390979**

. Waste code: MA01
. Waste name: WASTE OIL

. Waste code: MA04
. Waste name: WASTE PAINT RELATED MATERIAL

. Waste code: MA95
. Waste name: UNIVERSAL WASTE

. Waste code: MA99
. Waste name: NON-HAZARDOUS WASTE TO BE USED ONLY FOR NON-HW SHIPPED USING HW MANIFEST

Violation Status: No violations found

Evaluation Action Summary:
Evaluation date: 04/02/2014
Evaluation: COMPLIANCE EVALUATION INSPECTION ON-SITE
Area of violation: Not reported
Date achieved compliance: Not reported
Evaluation lead agency: State

BL485 **LEAD** **S111988262**
SE **10 SCHOOL ST** **N/A**
> 1 **AYER, MA 01432**
1.634 mi.
8627 ft. **Site 5 of 7 in cluster BL**

Relative:
Lower

Actual:
248 ft.

LEAD:
Community: Ayer
Unit: Not reported
Inspector Name: Christine Caulfield
Inspector License Number: 1950
Activity Type: INSPECT
Activity Date: 02/16/2012
Start Work Date: Not reported
Activity Descriptions: Comprehensive Initial Inspection
Outcomes: Hazards Found

BL486 **LEAD** **S108712302**
SE **21 PROSPECT ST** **N/A**
> 1 **AYER, MA 01432**
1.634 mi.
8629 ft. **Site 6 of 7 in cluster BL**

Relative:
Lower

Actual:
249 ft.

LEAD:
Community: Ayer
Unit: UPFRT
Inspector Name: Edward O'Brien
Inspector License Number: 3712
Activity Type: INSPECT
Activity Date: 05/21/2007
Start Work Date: Not reported
Activity Descriptions: Comprehensive Initial Inspection
Outcomes: Hazards Found

BL487 **LEAD** **S113958888**
SE **21 PROSPECT ST** **N/A**
> 1 **AYER, MA 01432**
1.634 mi.
8629 ft. **Site 7 of 7 in cluster BL**

Relative:
Lower

Actual:
249 ft.

LEAD:

Community:	Ayer
Unit:	DWNFRT
Inspector Name:	Christine Caulfield
Inspector License Number:	1950
Activity Type:	INSPECT
Activity Date:	05/21/2007
Start Work Date:	Not reported
Activity Descriptions:	Comprehensive Initial Inspection
Outcomes:	Hazards Found

Community:	Ayer
Unit:	REAR
Inspector Name:	Christine Caulfield
Inspector License Number:	1950
Activity Type:	INSPECT
Activity Date:	05/21/2007
Start Work Date:	Not reported
Activity Descriptions:	Comprehensive Initial Inspection
Outcomes:	Hazards Found

BN488 **AUTUMN RIDGE DEVELOPMENT** **FINDS** **1012311433**
East **GROTON ROAD** **ECHO** **N/A**
> 1 **AYER, MA 01432**
1.637 mi.
8645 ft. **Site 7 of 14 in cluster BN**

Relative:
Higher

Actual:
323 ft.

FINDS:

Registry ID: 110040433590

Environmental Interest/Information System
US National Pollutant Discharge Elimination System (NPDES) module of the Compliance Information System (ICIS) tracks surface water permits issued under the Clean Water Act. Under NPDES, all facilities that discharge pollutants from any point source into waters of the United States are required to obtain a permit. The permit will likely contain limits on what can be discharged, impose monitoring and reporting requirements, and include other provisions to ensure that the discharge does not adversely affect water quality.

ECHO:

Envid:	1012311433
Registry ID:	110040433590
DFR URL:	http://echo.epa.gov/detailed_facility_report?fid=110040433590

BQ489 **LEAD** **S107347448**
SE **39 E MAIN ST** **N/A**
> 1 **AYER, MA**
1.647 mi.
8696 ft. **Site 1 of 8 in cluster BQ**

Relative:
Lower

Actual:
247 ft.

LEAD:

Community:	Ayer
Unit:	3
Inspector Name:	Stephen Johnson
Inspector License Number:	3324
Activity Type:	INSPECT
Activity Date:	11/06/2001
Start Work Date:	02/20/2002
Activity Descriptions:	Comprehensive Initial Inspection
Outcomes:	Hazards Found

BR490 **LEAD** **S107371639**
SE **58C CENTRAL AVE** **N/A**
> 1 **AYER, MA 01432**
1.661 mi.
8772 ft. **Site 1 of 3 in cluster BR**

Relative:
Higher

Actual:
267 ft.

LEAD:

Community:	Ayer
Unit:	Not reported
Inspector Name:	Michael Quinlan
Inspector License Number:	3610
Activity Type:	INSPECT
Activity Date:	07/16/2004
Start Work Date:	Not reported
Activity Descriptions:	Comprehensive Initial Inspection
Outcomes:	No Hazards Found

Community:	Ayer
Unit:	Not reported
Inspector Name:	Michael Quinlan
Inspector License Number:	3610
Activity Type:	COMPLIANCE
Activity Date:	08/08/2004
Start Work Date:	Not reported
Activity Descriptions:	Letter of Full Initial Insp Comp
Outcomes:	Issued

BR491 **LEAD** **S107371630**
SE **58A CENTRAL AVE** **N/A**
> 1 **AYER, MA 01432**
1.661 mi.
8772 ft. **Site 2 of 3 in cluster BR**

Relative:
Higher

Actual:
267 ft.

LEAD:

Community:	Ayer
Unit:	Not reported
Inspector Name:	Michael Quinlan
Inspector License Number:	3610
Activity Type:	INSPECT
Activity Date:	07/16/2004
Start Work Date:	Not reported

(Continued) **S107371630**

Activity Descriptions:	Comprehensive Initial Inspection
Outcomes:	No Hazards Found
Community:	Ayer
Unit:	Not reported
Inspector Name:	Michael Quinlan
Inspector License Number:	3610
Activity Type:	COMPLIANCE
Activity Date:	08/08/2004
Start Work Date:	Not reported
Activity Descriptions:	Letter of Full Initial Insp Comp
Outcomes:	Issued

BN492 **DEACONESS NASHOBA HOSPITAL** **RGA LUST** **S114996718**
East **200 GROTON RD** **N/A**
> 1 **AYER, MA**
1.664 mi.
8787 ft. **Site 8 of 14 in cluster BN**

Relative:
Higher

Actual:
320 ft.

RGA LUST:

2012	DEACONESS NASHOBA HOSPITAL	200 GROTON RD
2011	DEACONESS NASHOBA HOSPITAL	200 GROTON RD
2010	DEACONESS NASHOBA HOSPITAL	200 GROTON RD
2009	DEACONESS NASHOBA HOSPITAL	200 GROTON RD
2008	DEACONESS NASHOBA HOSPITAL	200 GROTON RD
2007	DEACONESS NASHOBA HOSPITAL	200 GROTON RD
2006	DEACONESS NASHOBA HOSPITAL	200 GROTON RD
2005	DEACONESS NASHOBA HOSPITAL	200 GROTON RD
2004	DEACONESS NASHOBA HOSPITAL	200 GROTON RD
2003	DEACONESS NASHOBA HOSPITAL	200 GROTON RD
2002	DEACONESS NASHOBA HOSPITAL	200 GROTON RD

BN493 **DEACONESS NASHOBA HOSPITAL** **FINDS** **1016107468**
East **200 GROTON ROAD** **ECHO** **N/A**
> 1 **AYER, MA 01432**
1.664 mi.
8787 ft. **Site 9 of 14 in cluster BN**

Relative:
Higher

Actual:
320 ft.

FINDS:

Registry ID: 110001959079

Environmental Interest/Information System

AFS (Aerometric Information Retrieval System (AIRS) Facility Subsystem) replaces the former Compliance Data System (CDS), the National Emission Data System (NEDS), and the Storage and Retrieval of Aerometric Data (SAROAD). AIRS is the national repository for information concerning airborne pollution in the United States. AFS is used to track emissions and compliance data from industrial plants. AFS data are utilized by states to prepare State Implementation Plans to comply with regulatory programs and by EPA as an input for the estimation of total national emissions. AFS is undergoing a major redesign to support facility operating permits required under Title V of the Clean Air Act.

AIR EMISSIONS CLASSIFICATION UNKNOWN

DEACONESS NASHOBA HOSPITAL (Continued) **1016107468**

RCRAInfo is a national information system that supports the Resource Conservation and Recovery Act (RCRA) program through the tracking of events and activities related to facilities that generate, transport, and treat, store, or dispose of hazardous waste. RCRAInfo allows RCRA program staff to track the notification, permit, compliance, and corrective action activities required under RCRA.

MA-EPICS - Massachussetts Environmental Protection Integrated Computer System

AIR MINOR

ECHO:

Envid:	1016107468
Registry ID:	110001959079
DFR URL:	http://echo.epa.gov/detailed_facility_report?fid=110001959079

BN494 **NASHOBA VALLEY MEDICAL CENTER** **RGA HWS** **S115032252**
East **200 GROTON RD** **N/A**
> 1 **AYER, MA**
1.664 mi.
8787 ft. **Site 10 of 14 in cluster BN**

Relative:
Higher

RGA HWS:

2012	NASHOBA VALLEY MEDICAL CENTER	200 GROTON RD

Actual:
320 ft.

BN495 **APPLE VALLEY NURSING & REHABILITATION** **SHWS** **S105124842**
East **400 GROTON RD** **RELEASE** **N/A**
> 1 **AYER, MA 01432**
1.664 mi.
8787 ft. **Site 11 of 14 in cluster BN**

Relative:
Higher

Actual:
320 ft.

SHWS:

Release Tracking Number/Current Status:	2-0013764 / RAO
Release Town:	AYER
Notification Date:	04/04/2001
Category:	TWO HR
Associated ID:	Not reported
Current Status:	**Response Action Outcome**
Status Date:	08/03/2001
Phase:	Not reported
Response Action Outcome:	A1 - A permanent solution has been achieved. Contamination has been reduced to background or a threat of release has been eliminated.
Oil Or Haz Material:	Oil
Location Type:	COMMERCIAL
Source:	TANKER

Click here to access the MA DEP site for this facility:

Chemicals:

Chemical:	DIESEL FUEL
Quantity:	8 gallons

APPLE VALLEY NURSING & REHABILITATION (Continued) **S105124842**

Actions:

Action Type:	Immediate Response Action
Action Status:	Oral Approval of Plan or Action
Action Date:	4/4/2001
Response Action Outcome:	A permanent solution has been achieved. Contamination has been reduced to background or a threat of release has been eliminated.
Action Type:	Release Disposition
Action Status:	Reportable Release under MGL 21E
Action Date:	4/4/2001
Response Action Outcome:	A permanent solution has been achieved. Contamination has been reduced to background or a threat of release has been eliminated.
Action Type:	RNF
Action Status:	Reportable Release under MGL 21E
Action Date:	5/31/2001
Response Action Outcome:	A permanent solution has been achieved. Contamination has been reduced to background or a threat of release has been eliminated.
Action Type:	Immediate Response Action
Action Status:	Written Plan Received
Action Date:	6/5/2001
Response Action Outcome:	A permanent solution has been achieved. Contamination has been reduced to background or a threat of release has been eliminated.
Action Type:	Response Action Outcome - RAO
Action Status:	RAO Statement Received
Action Date:	8/3/2001
Response Action Outcome:	A permanent solution has been achieved. Contamination has been reduced to background or a threat of release has been eliminated.

Release:

Release Tracking Number/Current Status:	2-0013764 / RAO
Primary ID:	Not reported
Official City:	AYER
Notification:	04/04/2001
Category:	TWO HR
Status Date:	08/03/2001
Phase:	Not reported
Response Action Outcome:	A1 - A permanent solution has been achieved. Contamination has been reduced to background or a threat of release has been eliminated.
Oil / Haz Material Type:	Oil

Click here to access the MA DEP site for this facility:

BN496 **APPLE VALLEY NURSING & REHABILITATION** **RGA HWS** **S115011842**
East **400 GROTON RD** **N/A**
> 1 **AYER, MA**
1.664 mi.
8787 ft. **Site 12 of 14 in cluster BN**

Relative:
Higher

Actual:
320 ft.

RGA HWS:

2012	APPLE VALLEY NURSING & REHABILITATION	400 GROTON RD
2011	APPLE VALLEY NURSING & REHABILITATION	400 GROTON RD
2010	APPLE VALLEY NURSING & REHABILITATION	400 GROTON RD
2009	APPLE VALLEY NURSING & REHABILITATION	400 GROTON RD
2008	APPLE VALLEY NURSING & REHABILITATION	400 GROTON RD
2007	APPLE VALLEY NURSING & REHABILITATION	400 GROTON RD
2006	APPLE VALLEY NURSING & REHABILITATION	400 GROTON RD
2005	APPLE VALLEY NURSING & REHABILITATION	400 GROTON RD
2004	APPLE VALLEY NURSING & REHABILITATION	400 GROTON RD
2003	APPLE VALLEY NURSING & REHABILITATION	400 GROTON RD
2002	APPLE VALLEY NURSING & REHABILITATION	400 GROTON RD

BN497 **ERNS** **2001561741**
East **400 GROTON ROAD** **N/A**
> 1 **AYER, MA**
1.664 mi.
8787 ft. **Site 13 of 14 in cluster BN**

Relative:
Higher

Actual:
320 ft.

Click this hyperlink while viewing on your computer to access additional ERNS detail in the EDR Site Report.

BN498 **DEACONESS NASHOBA HOSPITAL** **RGA HWS** **S115018553**
East **200 GROTON RD** **N/A**
> 1 **AYER, MA**
1.664 mi.
8787 ft. **Site 14 of 14 in cluster BN**

Relative:
Higher

Actual:
320 ft.

RGA HWS:

2012	DEACONESS NASHOBA HOSPITAL	200 GROTON RD
2011	DEACONESS NASHOBA HOSPITAL	200 GROTON RD
2010	DEACONESS NASHOBA HOSPITAL	200 GROTON RD
2009	DEACONESS NASHOBA HOSPITAL	200 GROTON RD
2008	DEACONESS NASHOBA HOSPITAL	200 GROTON RD
2007	DEACONESS NASHOBA HOSPITAL	200 GROTON RD
2006	DEACONESS NASHOBA HOSPITAL	200 GROTON RD
2005	DEACONESS NASHOBA HOSPITAL	200 GROTON RD
2004	DEACONESS NASHOBA HOSPITAL	200 GROTON RD
2003	DEACONESS NASHOBA HOSPITAL	200 GROTON RD
2002	DEACONESS NASHOBA HOSPITAL	200 GROTON RD

BQ499 **LEAD** **S107365671**
SE **52 GROVE ST** **N/A**
> 1 **AYER, MA 01432**
1.678 mi.
8861 ft. **Site 2 of 8 in cluster BQ**

Relative:
Lower

Actual:
253 ft.

LEAD:

Community:	Ayer
Unit:	Not reported
Inspector Name:	Christine Caulfield

(Continued) **S107365671**

Inspector License Number:	1950
Activity Type:	INSPECT
Activity Date:	08/29/2003
Start Work Date:	04/29/2004
Activity Descriptions:	Comprehensive Initial Inspection
Outcomes:	Hazards Found

Community:	Ayer
Unit:	Not reported
Inspector Name:	Christine Caulfield
Inspector License Number:	1950
Activity Type:	INSPECT
Activity Date:	05/06/2004
Start Work Date:	04/29/2004
Activity Descriptions:	Final Deleading Reinspection
Outcomes:	Passed

Community:	Ayer
Unit:	Not reported
Inspector Name:	Christine Caulfield
Inspector License Number:	1950
Activity Type:	COMPLIANCE
Activity Date:	05/06/2004
Start Work Date:	04/29/2004
Activity Descriptions:	Letter of Full Deleading Comp
Outcomes:	Issued

BO500 **JP ROUTHIER & SONS INC** **ECHO** **1018106047**
South **27 COOK ST** **N/A**
> 1 **DEVENS, MA 01433**
1.680 mi.
8872 ft. **Site 8 of 10 in cluster BO**

Relative:
Lower

Actual:
260 ft.

ECHO:

Envid:	1018106047
Registry ID:	110064328115
DFR URL:	http://echo.epa.gov/detailed_facility_report?fid=110064328115

BO501 **JP ROUTHIER & SONS INC** **FINDS** **1017810589**
South **27 COOK ST** **N/A**
> 1 **DEVENS, MA 01433**
1.680 mi.
8872 ft. **Site 9 of 10 in cluster BO**

Relative:
Lower

Actual:
260 ft.

FINDS:

Registry ID: 110064328115

Environmental Interest/Information System
MA-EPICS - Massachussetts Environmental Protection Integrated Computer System

BO502 **JP ROUTHIER & SONS INC** **HW GEN** **S112560533**
South **27 COOK ST** **N/A**
> 1 **DEVENS, MA 01433**
1.680 mi.
8872 ft. **Site 10 of 10 in cluster BO**

Relative:
Lower

Actual:
260 ft.

HW GEN:

EPA Id:	MV9787729723
RCRA Generator Status:	Not reported
State Generator Status:	SQG-MA

BQ503 **WHEELABRATOR EOS INC** **HW GEN** **S112557533**
SE **49 GRV POND RD** **N/A**
> 1 **AYER, MA 01432**
1.688 mi.
8910 ft. **Site 3 of 8 in cluster BQ**

Relative:
Lower

Actual:
254 ft.

HW GEN:

EPA Id:	MV5087963607
RCRA Generator Status:	Not reported
State Generator Status:	VQG-MA

BQ504 **WHEELABRATOR EOS INC** **FINDS** **1009435407**
SE **49 GRV POND RD** **ECHO** **N/A**
> 1 **AYER, MA 01432**
1.688 mi.
8910 ft. **Site 4 of 8 in cluster BQ**

Relative:
Lower

Actual:
254 ft.

FINDS:

Registry ID: 110024356043

Environmental Interest/Information System
MA-EPICS - Massachussetts Environmental Protection Integrated Computer System

ECHO:

Envid:	1009435407
Registry ID:	110024356043
DFR URL:	http://echo.epa.gov/detailed_facility_report?fid=110024356043

BQ505 **LEAD** **S113413593**
SE **49 E MAIN ST** **N/A**
> 1 **AYER, MA 01432**
1.706 mi.
9010 ft. **Site 5 of 8 in cluster BQ**

Relative:
Lower

Actual:
246 ft.

LEAD:

Community:	Ayer
Unit:	1F
Inspector Name:	Joseph Cataldo
Inspector License Number:	3147
Activity Type:	INSPECT
Activity Date:	11/02/2012
Start Work Date:	Not reported

(Continued) **S113413593**

Activity Descriptions:	Comprehensive Initial Inspection
Outcomes:	No Hazards Found
Community:	Ayer
Unit:	1F
Inspector Name:	Joseph Cataldo
Inspector License Number:	3147
Activity Type:	COMPLIANCE
Activity Date:	11/02/2012
Start Work Date:	Not reported
Activity Descriptions:	Letter of Full Initial Insp Comp
Outcomes:	Issued
Community:	Ayer
Unit:	2
Inspector Name:	Joseph Cataldo
Inspector License Number:	3147
Activity Type:	INSPECT
Activity Date:	11/02/2012
Start Work Date:	Not reported
Activity Descriptions:	Comprehensive Initial Inspection
Outcomes:	No Hazards Found
Community:	Ayer
Unit:	2
Inspector Name:	Joseph Cataldo
Inspector License Number:	3147
Activity Type:	COMPLIANCE
Activity Date:	11/02/2012
Start Work Date:	Not reported
Activity Descriptions:	Letter of Full Initial Insp Comp
Outcomes:	Issued

BQ506 **LEAD** **S113959017**
SE **6 POND ST** **N/A**
> 1 **AYER, MA**
1.713 mi.
9046 ft. **Site 6 of 8 in cluster BQ**

Relative:
Lower

Actual:
248 ft.

LEAD:

Community:	Ayer
Unit:	1RIG
Inspector Name:	Christine Caulfield
Inspector License Number:	1950
Activity Type:	INSPECT
Activity Date:	08/15/2001
Start Work Date:	Not reported
Activity Descriptions:	Comprehensive Initial Inspection
Outcomes:	Hazards Found
Community:	Ayer
Unit:	1RIG
Inspector Name:	Christine Caulfield
Inspector License Number:	1950
Activity Type:	INSPECT
Activity Date:	08/15/2001
Start Work Date:	Not reported
Activity Descriptions:	Risk Assessment

(Continued) **S113959017**

Outcomes:	Urgent Lead Hazards
Community:	Ayer
Unit:	1RIG
Inspector Name:	Christine Caulfield
Inspector License Number:	1950
Activity Type:	INSPECT
Activity Date:	11/26/2001
Start Work Date:	Not reported
Activity Descriptions:	Final Interim Control Reinsp.
Outcomes:	Passed
Community:	Ayer
Unit:	1RIG
Inspector Name:	Christine Caulfield
Inspector License Number:	1950
Activity Type:	COMPLIANCE
Activity Date:	12/01/2001
Start Work Date:	Not reported
Activity Descriptions:	Letter of Interim Control
Outcomes:	Issued

BQ507 **LEAD** **S107373748**
SE **6 POND ST** **N/A**
> 1 **AYER, MA**
1.713 mi.
9046 ft. **Site 7 of 8 in cluster BQ**

Relative:
Lower

Actual:
248 ft.

LEAD:

Community:	Ayer
Unit:	4
Inspector Name:	Robert Everett
Inspector License Number:	1823
Activity Type:	INSPECT
Activity Date:	06/27/1998
Start Work Date:	Not reported
Activity Descriptions:	Comprehensive Initial Inspection
Outcomes:	Hazards Found

---

508 **FRANCIS W PARKER** **FINDS** **1015903813**
South **49 ANTIETAM STREET** **ECHO** **N/A**
> 1 **DEVENS, MA 01434**
1.727 mi.
9117 ft.

Relative:
Lower

Actual:
233 ft.

FINDS:

Registry ID: 110045460657

Environmental Interest/Information System

ICIS (Integrated Compliance Information System) is the Integrated Compliance Information System and provides a database that, when complete, will contain integrated Enforcement and Compliance information across most of EPA's programs. The vision for ICIS is to replace EPA's independent databases that contain Enforcement data with a single repository for that information. Currently, ICIS contains all

FRANCIS W PARKER (Continued) **1015903813**

Federal Administrative and Judicial enforcement actions. This information is maintained in ICIS by EPA in the Regional offices and it Headquarters. A future release of ICIS will replace the Permit Compliance System (PCS) which supports the NPDES and will integrate that information with Federal actions already in the system. ICIS also has the capability to track other activities occurring in the Region that support Compliance and Enforcement programs. These include; Incident Tracking, Compliance Assistance, and Compliance Monitoring.

ECHO:

Envid:	1015903813
Registry ID:	110045460657
DFR URL:	http://echo.epa.gov/detailed_facility_report?fid=110045460657

BQ509 **LEAD** **S107370170**
SE **57 E MAIN ST** **N/A**
> 1 **AYER, MA 01432**
1.727 mi.
9121 ft. **Site 8 of 8 in cluster BQ**

Relative:
Lower

Actual:
246 ft.

LEAD:

Community:	Ayer
Unit:	Not reported
Inspector Name:	Amy Franklin
Inspector License Number:	2171
Activity Type:	INSPECT
Activity Date:	07/22/1992
Start Work Date:	Not reported
Activity Descriptions:	Comprehensive Initial Inspection
Outcomes:	Hazards Found

BS510 **LEAD** **S107295411**
SE **16 POND ST** **N/A**
> 1 **AYER, MA**
1.731 mi.
9141 ft. **Site 1 of 2 in cluster BS**

Relative:
Lower

Actual:
252 ft.

LEAD:

Community:	Ayer
Unit:	1
Inspector Name:	Raymond Descheneaux
Inspector License Number:	1758
Activity Type:	INSPECT
Activity Date:	07/10/2002
Start Work Date:	Not reported
Activity Descriptions:	Comprehensive Initial Inspection
Outcomes:	Hazards Found

BR511 **NASHOBA VALLEY EXPRESS CO., INC.** **TIER 2** **S112293161**
SE **81 CENTRAL AVE** **N/A**
> 1 **AYER, MA 01432**
1.753 mi.
9258 ft. **Site 3 of 3 in cluster BR**

Relative:
Lower

Actual:
247 ft.

TIER 2:

Report Year:	2014
Facility Id:	FATR20149RQ3CV001ENR
Facility Dept:	Not reported
Latitude:	42.55775
Longitude:	71.578173
Mailing Address:	Not reported
Mailing City/State/Zip:	Not reported
Mailing Country:	Not reported
Notes:	Not reported
All Chemicals Same As Last Yr:	Not reported
Date Signed:	Not reported
Dike Or Other Safeguard:	Not reported
Failed Validation:	Not reported
Date Modified:	04/03/2015
Fees Total:	Not reported
Num Of Employees:	6
Site Coord Abbreviated?:	Not reported
Site Map:	Not reported
State Label Code:	MA2014
Submitted By:	kathleen E. Hebb
Validation Report:	Not reported
Fire District:	Not reported
Latlong Location Description:	Not reported
Latlong Method:	Not reported

Record Key:	FDTR20149RQ3CV002EPN
Id:	48411
Type:	NAICS
Description:	GENERAL FREIGHT TRUCKING
Last Modified:	01/17/2014

Record Key:	FDTR20149RQ3CV003EPN
Id:	06-780-4047
Type:	Dun & Bradstreet
Description:	Not reported
Last Modified:	01/17/2014

Record Key:	FDTR20149RQ3CV004EPN
Id:	4225
Type:	NAICS
Description:	GENERAL WAREHOUSING & STORAGE
Last Modified:	01/17/2014

Contact:

Report Year:	2014
Contact Record Id:	CTTR20149RPYTP0076NQ
Title:	President
Contact Name:	Hebb
Contact Email:	bhebb@nvec.com
Contact Mail Address:	81 Central Ave
Contact Mail City:	Ayer
Contact Mail State:	MA

NASHOBA VALLEY EXPRESS CO., INC. (Continued) **S112293161**

Contact Mail Zip:	01432
Contact Mail Country:	USA
Contact1 Type:	Owner / Operator
Contact2 Type:	Emergency Contact
Contact3 Type:	Tier II Information Contact
Contact4 Type:	Not reported
Modification Date:	01/17/2014

Chemicals:

Acute:	Not reported
Ave Amount:	1648
Ave Amount Code:	04
Chem Inv Record Id:	CVTR20149RQ3CV006EVM
Chem Same As Last Yr:	Not reported
Chronic:	T
CICAS:	4039-32-1
CI EHS Chemical:	Not reported
CI Last Modified:	4/3/2015
Days On Site:	365
Entered Chemical Name:	LITHIUM BIS TRIMETHYLSILYL AMIDE
Fire:	T
Gas:	Not reported
Liquid:	T
Max Amount:	1648
Max Amount Code:	04
Max Amt Container:	206
Mixture:	T
Pressure:	Not reported
Pure:	Not reported
Reactive:	T
Solid:	Not reported
State01 Checkbox:	Not reported
State01 Number:	0
State01 Text:	N/A
State02 Checkbox:	Not reported
State02 Number:	0
State02 Text:	0
State03 Checkbox:	Not reported
State03 Number:	0
State03 Text:	Not reported
State04 Checkbox:	Not reported
State04 Number:	0
State04 Text:	0
State05 Checkbox:	Not reported
State05 Text:	Not reported
State06 Checkbox:	Not reported
State06 Text:	Not reported
State07 Checkbox:	T
State07 Text:	N/A
State1 Contact Field:	N/A
State Label Code:	MA2014
Trade Secret:	Not reported

Location:

Record Key:	CLTR20149RQ3CV007EW2
Chem Inv Record Id:	CVTR20149RQ3CV006EVM

NASHOBA VALLEY EXPRESS CO., INC. (Continued) **S112293161**

Type Code:	Steel Drum
Pressure Code:	Ambient pressure
Temperature Code:	Ambient temperature
Location:	D ROOM HAZMAT AREA
Amount:	1648
Amount Unit:	pounds
Last Modified:	01/17/2014

Acute:	Not reported
Ave Amount:	1500
Ave Amount Code:	04
Chem Inv Record Id:	CVTR20149RQ3CV008EWZ
Chem Same As Last Yr:	Not reported
Chronic:	Not reported
CICAS:	Not reported
CI EHS Chemical:	Not reported
CI Last Modified:	4/3/2015
Days On Site:	365
Entered Chemical Name:	BUTANOLS
Fire:	T
Gas:	Not reported
Liquid:	T
Max Amount:	1500
Max Amount Code:	04
Max Amt Container:	300
Mixture:	T
Pressure:	Not reported
Pure:	Not reported
Reactive:	Not reported
Solid:	Not reported
State01 Checkbox:	Not reported
State01 Number:	0
State01 Text:	N/A
State02 Checkbox:	Not reported
State02 Number:	0
State02 Text:	0
State03 Checkbox:	Not reported
State03 Number:	0
State03 Text:	Not reported
State04 Checkbox:	Not reported
State04 Number:	0
State04 Text:	0
State05 Checkbox:	Not reported
State05 Text:	Not reported
State06 Checkbox:	Not reported
State06 Text:	Not reported
State07 Checkbox:	T
State07 Text:	N/A
State1 Contact Field:	N/A
State Label Code:	MA2014
Trade Secret:	Not reported

Location:

Record Key:	CLTR20149RQ3CV009EXF
Chem Inv Record Id:	CVTR20149RQ3CV008EWZ
Type Code:	Steel Drum
Pressure Code:	Ambient pressure

NASHOBA VALLEY EXPRESS CO., INC. (Continued) **S112293161**

Temperature Code:	Ambient temperature
Location:	D ROOM HAZMAT AREA
Amount:	1500
Amount Unit:	pounds
Last Modified:	01/17/2014

Acute:	Not reported
Ave Amount:	13600
Ave Amount Code:	06
Chem Inv Record Id:	CVTR20149RQ3CW00AEYC
Chem Same As Last Yr:	Not reported
Chronic:	Not reported
CICAS:	Not reported
CI EHS Chemical:	Not reported
CI Last Modified:	4/3/2015
Days On Site:	365
Entered Chemical Name:	COMPOUND R2-613-03 SOLUTION IN HEPTANE
Fire:	T
Gas:	Not reported
Liquid:	T
Max Amount:	13600
Max Amount Code:	06
Max Amt Container:	400
Mixture:	T
Pressure:	Not reported
Pure:	Not reported
Reactive:	Not reported
Solid:	Not reported
State01 Checkbox:	Not reported
State01 Number:	0
State01 Text:	N/A
State02 Checkbox:	Not reported
State02 Number:	0
State02 Text:	0
State03 Checkbox:	Not reported
State03 Number:	0
State03 Text:	Not reported
State04 Checkbox:	Not reported
State04 Number:	0
State04 Text:	0
State05 Checkbox:	Not reported
State05 Text:	Not reported
State06 Checkbox:	Not reported
State06 Text:	Not reported
State07 Checkbox:	T
State07 Text:	N/A
State1 Contact Field:	N/A
State Label Code:	MA2014
Trade Secret:	T

Location:

Record Key:	CLTR20149RQA2M0098KG
Chem Inv Record Id:	CVTR20149RQ3CW00AEYC
Type Code:	Steel Drum
Pressure Code:	Ambient pressure
Temperature Code:	Ambient temperature
Location:	Droom at HAZMAT Area

NASHOBA VALLEY EXPRESS CO., INC. (Continued) **S112293161**

Amount: 13600
Amount Unit: pounds
Last Modified: 01/17/2014

BT512
SW
> 1
1.756 mi.
9271 ft.

SHIRLEY WATER DISTRICT-PATTERSON RD GPW TREATMENT PLANT **FINDS** **1017100454**
17 PATTERSON RD **ECHO** **N/A**
SHIRLEY, MA 01464

Site 1 of 2 in cluster BT

Relative:
Lower

Actual:
254 ft.

FINDS:

Registry ID: 110050497306

Environmental Interest/Information System
WATER TREATMENT PLANT

ECHO:
Envid: 1017100454
Registry ID: 110050497306
DFR URL: http://echo.epa.gov/detailed_facility_report?fid=110050497306

BT513
SW
> 1
1.756 mi.
9271 ft.

SHIRLEY WATER DISTRICT-WALKER WELL TREATMENT PLANT **FINDS** **1017100456**
15 PATTERSON ROAD **ECHO** **N/A**
SHIRLEY, MA 01464

Site 2 of 2 in cluster BT

Relative:
Lower

Actual:
254 ft.

FINDS:

Registry ID: 110050497333

Environmental Interest/Information System
WATER TREATMENT PLANT

ECHO:
Envid: 1017100456
Registry ID: 110050497333
DFR URL: http://echo.epa.gov/detailed_facility_report?fid=110050497333

514 ESE > 1 1.775 mi. 9371 ft. | **AYER TRANSFER STATION LANDFILL**
GROTON HARVARD RD
AYER, MA 01432 | **FINDS ECHO** | **1016094926 N/A**

Relative: Higher

Actual: 313 ft.

FINDS:

Registry ID: 110034155651

Environmental Interest/Information System
AFS (Aerometric Information Retrieval System (AIRS) Facility Subsystem) replaces the former Compliance Data System (CDS), the National Emission Data System (NEDS), and the Storage and Retrieval of Aerometric Data (SAROAD). AIRS is the national repository for information concerning airborne pollution in the United States. AFS is used to track emissions and compliance data from industrial plants. AFS data are utilized by states to prepare State Implementation Plans to comply with regulatory programs and by EPA as an input for the estimation of total national emissions. AFS is undergoing a major redesign to support facility operating permits required under Title V of the Clean Air Act.

AIR EMISSIONS CLASSIFICATION UNKNOWN

ECHO:

Envid:	1016094926
Registry ID:	110034155651
DFR URL:	http://echo.epa.gov/detailed_facility_report?fid=110034155651

---

515 SW > 1 1.778 mi. 9388 ft. | **34 PATTERSON RD**
SHIRLEY, MA | **LEAD** | **S107340611 N/A**

Relative: Lower

Actual: 228 ft.

LEAD:

Community:	Shirley
Unit:	Not reported
Inspector Name:	Paul Maida
Inspector License Number:	1257
Activity Type:	INSPECT
Activity Date:	12/02/1990
Start Work Date:	Not reported
Activity Descriptions:	Comprehensive Initial Inspection
Outcomes:	Hazards Found

BU516 **MOBILE HOME PARK OIL SPILL** **LAST** **S118337239**
West **154 GREAT RD.; LOT #6** **RELEASE** **N/A**
> 1 **SHIRLEY, MA**
1.783 mi.
9414 ft. **Site 1 of 2 in cluster BU**

Relative:
Higher

Actual:
311 ft.

LAST:

Release Tracking Number/Current Status:	2-0019605 / PSNC
Source Type:	AST
Release Town:	SHIRLEY
Notification Date:	08/06/2015
Category:	TWO HR
Associated ID:	Not reported
Status Date:	12/03/2015
Phase:	Not reported
Response Action Outcome:	-
Oil Or Haz Material:	Not reported

Chemicals:

Chemical:	Not reported
Quantity:	Not reported
Location Type:	COMMERCIAL
Location Type:	RESIDNTIAL
Source:	AST

Actions:

Action Type:	RNFE
Action Status:	Transmittal, Notice, or Notification Received
Action Date:	10/16/2015
Response Action Outcome:	Not reported
Action Type:	Immediate Response Action
Action Status:	Written Plan Received
Action Date:	10/16/2015
Response Action Outcome:	Not reported
Action Type:	BOL
Action Status:	Transmittal, Notice, or Notification Received
Action Date:	10/26/2015
Response Action Outcome:	Not reported
Action Type:	BOL
Action Status:	SHPFAC
Action Date:	12/3/2015
Response Action Outcome:	Not reported
Action Type:	Immediate Response Action
Action Status:	Completion Statement Received
Action Date:	12/3/2015
Response Action Outcome:	Not reported
Action Type:	Response Action Outcome - RAO
Action Status:	PSNRCD
Action Date:	12/3/2015
Response Action Outcome:	Not reported
Action Type:	A Notice sent to a Potentially Responsible Party (PRP)
Action Status:	A MassDEP piece of correspondence was issued (approvals, NORs, etc.
Action Date:	8/14/2015
Response Action Outcome:	Not reported

MOBILE HOME PARK OIL SPILL (Continued) **S118337239**

Action Type: Immediate Response Action
Action Status: IRA Assessment Only
Action Date: 8/6/2015
Response Action Outcome: Not reported

Action Type: Release Disposition
Action Status: Reportable Release under MGL 21E
Action Date: 8/6/2015
Response Action Outcome: Not reported

Release:
Release Tracking Number/Current Status: 2-0019605 / PSNC
Primary ID: Not reported
Official City: SHIRLEY
Notification: 08/06/2015
Category: TWO HR
Status Date: 12/03/2015
Phase: Not reported
Response Action Outcome: -
Oil / Haz Material Type: Not reported

Click here to access the MA DEP site for this facility:

BU517 **ACME MOBILE HOME PARK** **FINDS** **1017013663**
West **154 GREAT RD** **ECHO** **N/A**
> 1 **SHIRLEY, MA 01464**
1.783 mi.
9414 ft. **Site 2 of 2 in cluster BU**

Relative:
Higher

Actual:
311 ft.

FINDS:

Registry ID: 110048331391

Environmental Interest/Information System
COMMUNITY WATER SYSTEM

ECHO:
Envid: 1017013663
Registry ID: 110048331391
DFR URL: http://echo.epa.gov/detailed_facility_report?fid=110048331391

BV518 **DEVENS RECYCLING CENTER** **HW GEN** **S113411505**
SSE **45 INDEPENDENCE DR** **N/A**
> 1 **DEVENS, MA 01434**
1.785 mi.
9423 ft. **Site 1 of 3 in cluster BV**

Relative:
Lower

Actual:
252 ft.

HW GEN:
EPA Id: MV9787726500
RCRA Generator Status: Not reported
State Generator Status: SQG-MA

BV519 **DEVENS RECYCLING CENTER** **SWF/LF** **S109146164**
SSE **45 INDEPENDENCE DR** **Financial Assurance** **N/A**
> 1 **AYER, MA 01432**
1.785 mi.
9423 ft. **Site 2 of 3 in cluster BV**

Relative:
Lower

Actual:
252 ft.

LF:

Facility Phone:	(978)772-6500 301
Annual Tons for 1995:	Not reported
Annual Tons for 1996:	Not reported
Annual Tons for 1997:	Not reported
Annual Tons for 1998:	Not reported
Annual Tons for 1999:	Not reported
Annual Tons for 2000:	Not reported
Annual Tons for 2001:	Not reported
Annual Tons for 2002:	Not reported
Annual Tons for 2003:	Not reported
Annual Tons for 2004:	Not reported
Annual Tons for 2005:	Not reported
Annual Tons for 2006:	Not reported
Annual Tons for 2007:	17787
Annual Tons for 2008:	56265
Annual Tons for 2009:	62192
Annual Tons for 2010:	87779
Annual Tons for 2011:	91492
Annual Tons for 2012:	100353
Annual Tons for 2013:	119810
Annual Tons for 2014:	137959
Reg Obj Acct ID Num For Each Solid Waste Operation:	429157
Days of Operation:	307
Note On The Physical Location Of The Site:	Not reported
Acres:	Not reported
Active Year:	2007
Classification Group:	Handling/Transfer
Current Or Most Recent Closed Classification:	CDLG
Description Of The Last Classification:	Large C&D Waste Processing Facility
Close Year:	Not reported
Name Of The Organization:	DEVENS RECYCLING CENTER LLC
Contacts Organization Type:	Private
Contact Persons Name And Title:	JACK CURTIN, CFO
Contact Phone Including Extension:	(978)772-6500 301
Contact Mailing Street Address:	45 INDEPENDENCE DR
Contacts Mailing City, State, Zip:	DEVENS, MA 01434
Inactive Year:	Not reported
Land Disposal Closure Status:	n/a
Land Disposal Only, Category Waste Disposed:	n/a
Landfills Liner:	n/a
Municipality That The Operation Is Located In:	AYER
Alpha-Numeric Identification Code:	Not reported
Numeric-Only Portion Of The Identification Code:	Not reported
Region:	CE
Org That Pays Any Annual Compliance Fee And/Or Permittee:	DEVENS RECYCLING CENTER LLC
Responsible Party Organization Type:	Private
Responsible Party Mailing Street Address Line 1:	45 INDEPENDENCE DRIVE
Responsible Party Mailing Street Address Line 2:	Not reported
Responsible Party Mailing City, State, Zip:	DEVENS, MA 01434
Responsible Party Telephone Inc Extension:	Not reported
Maximum Permitted Tons Per Day:	1500
Current Operational Status:	Active

DEVENS RECYCLING CENTER (Continued) **S109146164**

MA Financial Assurance 3:

Facility Id:	429156
Region:	3
Region Area:	CE
Facility Name:	DEVENS RECYCLING CENTER
FAM Infomation:	y
FAM Information Note:	$103,980.50
Class Type:	CDLG
Class Description:	Large C&D Waste Processing Facility
ACF Amount:	8205
Exempt:	No
RO #:	429157

BW520 **FORT DEVENS** **SPILLS** **S101038064**
South **BUILDING 219 FORT DEVENS** **N/A**
> 1 **AYER, MA**
1.786 mi.
9429 ft. **Site 1 of 7 in cluster BW**

Relative:
Lower

Actual:
260 ft.

MA Spills:

Facility ID:	2-0662	Spill ID:	C91-0078
Staff Lead:	BRESNAHAN, C	Date Entered:	19930427
Last Entered:	19930427	First Response:	19910215
Spill Date:	19910215	Spill Time:	Not reported
Report Date:	19910215	Report Time:	Not reported
Case Closed:	YES	Mat Type:	PETROLEUM
Virgin Waste:	VIRGIN	Contam Soil:	Not reported
Env Impact:	Not reported	Other Impact:	Not reported
Material:	DIESEL FUEL	Other Material:	Not reported
Qty Reported:	UNKNOWN	Qty Actual:	UNKNOWN
Qty Reported:	GALLONS	Qty Actual:	GALLONS
CAS No:	Not reported	PCB Lev (ppm):	NONE
Source:	U.S.T.	Other Source:	Not reported
Incident:	LEAK	Other Incdnt:	Not reported
Cleanup Type:	---	Contractor:	NOT USED
Referral:	SA	LUST Elig:	---
Report Prep:	Not reported	Category:	Not reported
Notifier:	FT. DEVENS		
Notif Tel:	Not reported		
Days/Close:	669		

BW521 **NO LOCATION AID** **LUST** **S101025978**
South **JACKSON RD** **RELEASE** **N/A**
> 1 **DEVENS, MA 01433**
1.786 mi.
9429 ft. **Site 2 of 7 in cluster BW**

Relative:
Lower

Actual:
260 ft.

LUST:

Facility:

Release Tracking Number/Current Status:	2-0010352 / RAO
Status Date:	06/13/1995
Source Type:	UST
Release Town:	AYER
Notification Date:	06/23/1994
Category:	72 HR

NO LOCATION AID (Continued) **S101025978**

Associated ID: Not reported
Phase: Not reported
Response Action Outcome: A2 - A permanent solution has been achieved. Contamination has not been reduced to background.
Oil Or Haz Material: Oil

Location Type: FEDERAL
Source: UST

Click here to access the MA DEP site for this facility:

Chemicals:
Chemical: #2 FUEL OIL
Quantity: 10 gallons

Actions:
Action Type: Compliance and Enforcement Action
Action Status: Interim Deadline Letter Issued
Action Date: 12/27/1994
Response Action Outcome: A permanent solution has been achieved. Contamination has not been reduced to background.

Action Type: Compliance and Enforcement Action
Action Status: RFI
Action Date: 12/27/1994
Response Action Outcome: A permanent solution has been achieved. Contamination has not been reduced to background.

Action Type: Immediate Response Action
Action Status: Completion Statement Received
Action Date: 6/13/1995
Response Action Outcome: A permanent solution has been achieved. Contamination has not been reduced to background.

Action Type: Response Action Outcome - RAO
Action Status: RAO Statement Received
Action Date: 6/13/1995
Response Action Outcome: A permanent solution has been achieved. Contamination has not been reduced to background.

Action Type: Release Disposition
Action Status: Reportable Release under MGL 21E
Action Date: 6/23/1994
Response Action Outcome: A permanent solution has been achieved. Contamination has not been reduced to background.

Action Type: A Notice sent to a Potentially Responsible Party (PRP)
Action Status: A MassDEP piece of correspondence was issued (approvals, NORs, etc.
Action Date: 7/20/1994
Response Action Outcome: A permanent solution has been achieved. Contamination has not been reduced to background.

Action Type: Immediate Response Action
Action Status: Written Plan Received
Action Date: 9/23/1994

NO LOCATION AID (Continued) **S101025978**

Response Action Outcome: A permanent solution has been achieved. Contamination has not been reduced to background.

Release:

Release Tracking Number/Current Status:	2-0010352 / RAO
Primary ID:	Not reported
Official City:	AYER
Notification:	06/23/1994
Category:	72 HR
Status Date:	06/13/1995
Phase:	Not reported
Response Action Outcome:	A2 - A permanent solution has been achieved. Contamination has not been reduced to background.
Oil / Haz Material Type:	Oil

Click here to access the MA DEP site for this facility:

BW522 **FORT DEVEMS** **SPILLS** **S101038121**
South **BUILING 2538 & 1419** **N/A**
> 1 **AYER, MA**
1.786 mi.
9429 ft. **Site 3 of 7 in cluster BW**

Relative:
Lower

Actual:
260 ft.

MA Spills:

Facility ID:	2-0662	Spill ID:	C91-0144
Staff Lead:	SALVADORE, D	Date Entered:	19930127
Last Entered:	19930127	First Response:	19910328
Spill Date:	Not reported	Spill Time:	Not reported
Report Date:	19910328	Report Time:	Not reported
Case Closed:	YES	Mat Type:	PETROLEUM
Virgin Waste:	VIRGIN	Contam Soil:	Not reported
Env Impact:	SOIL	Other Impact:	Not reported
Material:	#2 FUEL OIL	Other Material:	Not reported
Qty Reported:	UNKNOWN	Qty Actual:	UNKNOWN
Qty Reported:	GALLONS	Qty Actual:	GALLONS
CAS No:	Not reported	PCB Lev (ppm):	NONE
Source:	U.S.T.	Other Source:	Not reported
Incident:	LEAK	Other Incdnt:	Not reported
Cleanup Type:	---	Contractor:	NOT USED
Referral:	SA	LUST Elig:	---
Report Prep:	Not reported	Category:	Not reported
Notifier:	STEVEN HOPKINS		
Notif Tel:	Not reported		
Days/Close:	628		

BV523 **ST MIHIEL ST** **SHWS** **S106510211**
SSE **CAREY ST** **RELEASE** **N/A**
> 1 **DEVENS, MA 01433**
1.787 mi.
9433 ft. **Site 3 of 3 in cluster BV**

Relative:
Lower

Actual:
247 ft.

SHWS:

Release Tracking Number/Current Status:	2-0010615 / RAONR
Release Town:	AYER
Notification Date:	01/03/1995
Category:	120 DY
Associated ID:	2-0000662
Current Status:	**Response Action Outcome Not Required**
Status Date:	10/30/1995
Phase:	Not reported
Response Action Outcome:	-
Oil Or Haz Material:	Oil
Location Type:	FEDERAL
Source:	SUBSURINJ

Click here to access the MA DEP site for this facility:

Chemicals:

Chemical:	TPH
Quantity:	16900 parts per million

Actions:

Action Type:	Release Disposition
Action Status:	Reportable Release under MGL 21E
Action Date:	1/11/1995
Response Action Outcome:	Not reported
Action Type:	Immediate Response Action
Action Status:	Written Approval of Plan
Action Date:	1/24/1995
Response Action Outcome:	Not reported
Action Type:	Release Disposition
Action Status:	Reportable Release under MGL 21E
Action Date:	1/3/1995
Response Action Outcome:	Not reported
Action Type:	Immediate Response Action
Action Status:	Written Plan Received
Action Date:	1/3/1995
Response Action Outcome:	Not reported
Action Type:	RNF
Action Status:	Reportable Release under MGL 21E
Action Date:	1/3/1995
Response Action Outcome:	Not reported
Action Type:	Tier Classification
Action Status:	Transmittal, Notice, or Notification Received
Action Date:	10/1/1993
Response Action Outcome:	Not reported
Action Type:	Tier Classification

ST MIHIEL ST (Continued) **S106510211**

Action Status:	Tier 1A Classification
Action Date:	10/1/1993
Response Action Outcome:	Not reported
Action Type:	Immediate Response Action
Action Status:	Completion Statement Received
Action Date:	10/30/1995
Response Action Outcome:	Not reported
Action Type:	RAO Not Required
Action Status:	Linked to a Tier Classified Site
Action Date:	10/30/1995
Response Action Outcome:	Not reported
Action Type:	Tier Classification
Action Status:	RTN Linked to TCLASS Via IRA Completion Statement
Action Date:	10/30/1995
Response Action Outcome:	Not reported

Release:

Release Tracking Number/Current Status:	2-0010615 / RAONR
Primary ID:	2-0000662
Official City:	AYER
Notification:	01/03/1995
Category:	120 DY
Status Date:	10/30/1995
Phase:	Not reported
Response Action Outcome:	-
Oil / Haz Material Type:	Oil

Click here to access the MA DEP site for this facility:

BS524 **LEAD** **S107267899**
SE **10 WHITCOMB AVE** **N/A**
> 1 **AYER, MA**
1.800 mi.
9502 ft. **Site 2 of 2 in cluster BS**

Relative:
Lower

Actual:
243 ft.

LEAD:

Community:	Ayer
Unit:	Not reported
Inspector Name:	Greg Galeota
Inspector License Number:	1594
Activity Type:	INSPECT
Activity Date:	08/13/1997
Start Work Date:	Not reported
Activity Descriptions:	Comprehensive Initial Inspection
Outcomes:	Hazards Found

BX525 **LEAD** **S107373193**
SE **6 GROTON HARVARD RD** **N/A**
> 1 **AYER, MA 01432**
1.808 mi.
9544 ft. **Site 1 of 15 in cluster BX**

Relative:
Lower

Actual:
242 ft.

LEAD:

Community:	Ayer
Unit:	1
Inspector Name:	Christine Caulfield
Inspector License Number:	1950
Activity Type:	INSPECT
Activity Date:	08/01/2006
Start Work Date:	Not reported
Activity Descriptions:	Comprehensive Initial Inspection
Outcomes:	No Hazards Found

Community:	Ayer
Unit:	1
Inspector Name:	Christine Caulfield
Inspector License Number:	1950
Activity Type:	COMPLIANCE
Activity Date:	08/01/2006
Start Work Date:	Not reported
Activity Descriptions:	Letter of Full Initial Insp Comp
Outcomes:	Issued

Community:	Ayer
Unit:	3
Inspector Name:	Christine Caulfield
Inspector License Number:	1950
Activity Type:	INSPECT
Activity Date:	05/27/2004
Start Work Date:	Not reported
Activity Descriptions:	Comprehensive Initial Inspection
Outcomes:	No Hazards Found

Community:	Ayer
Unit:	3
Inspector Name:	Christine Caulfield
Inspector License Number:	1950
Activity Type:	COMPLIANCE
Activity Date:	05/27/2004
Start Work Date:	Not reported
Activity Descriptions:	Letter of Full Initial Insp Comp
Outcomes:	Issued

Community:	Ayer
Unit:	4
Inspector Name:	Christine Caulfield
Inspector License Number:	1950
Activity Type:	INSPECT
Activity Date:	11/19/2004
Start Work Date:	Not reported
Activity Descriptions:	Comprehensive Initial Inspection
Outcomes:	No Hazards Found

Community:	Ayer
Unit:	4

(Continued) **S107373193**

Inspector Name:	Christine Caulfield
Inspector License Number:	1950
Activity Type:	COMPLIANCE
Activity Date:	11/19/2004
Start Work Date:	Not reported
Activity Descriptions:	Letter of Full Initial Insp Comp
Outcomes:	Issued

Community:	Ayer
Unit:	5
Inspector Name:	Christine Caulfield
Inspector License Number:	1950
Activity Type:	INSPECT
Activity Date:	08/06/2003
Start Work Date:	Not reported
Activity Descriptions:	Determination
Outcomes:	No Hazards Found

Community:	Ayer
Unit:	5
Inspector Name:	Christine Caulfield
Inspector License Number:	1950
Activity Type:	COMPLIANCE
Activity Date:	08/06/2003
Start Work Date:	Not reported
Activity Descriptions:	Letter of Full Initial Insp Comp
Outcomes:	Issued

Community:	Ayer
Unit:	6
Inspector Name:	Christine Caulfield
Inspector License Number:	1950
Activity Type:	INSPECT
Activity Date:	08/06/2003
Start Work Date:	Not reported
Activity Descriptions:	Determination
Outcomes:	No Hazards Found

Community:	Ayer
Unit:	6
Inspector Name:	Christine Caulfield
Inspector License Number:	1950
Activity Type:	COMPLIANCE
Activity Date:	08/06/2003
Start Work Date:	Not reported
Activity Descriptions:	Letter of Full Initial Insp Comp
Outcomes:	Issued

Click this hyperlink while viewing on your computer to access additional MA LEAD: detail in the EDR Site Report.

BX526
SE
> 1
1.813 mi.
9575 ft.

SEELEYS AUTOMOTIVE
85 CENTRAL AVE
AYER, MA 01432

HW GEN **S112553460**
N/A

Site 2 of 15 in cluster BX

Relative:
Lower

Actual:
237 ft.

HW GEN:

EPA Id:	MAD985270602
RCRA Generator Status:	VSQG
State Generator Status:	VQG-MA

BX527
SE
> 1
1.813 mi.
9575 ft.

SEELEYS AUTOMOTIVE
85 CENTRAL AVE
AYER, MA 01432

RCRA-CESQG **1004717732**
FINDS **MAD985270602**
ECHO

Site 3 of 15 in cluster BX

Relative:
Lower

Actual:
237 ft.

RCRA-CESQG:

Date form received by agency:	10/01/2013
Facility name:	SEELEYS AUTOMOTIVE
Facility address:	85 CENTRAL AVE AYER, MA 01432
EPA ID:	MAD985270602
Contact:	PAUL SEELEY
Contact address:	85 CENTRAL AVE AYER, MA 014320000
Contact country:	US
Contact telephone:	(978) 772-9772
Contact email:	PAUL@SEELEYSAUTOMOTIVE.COM
EPA Region:	01
Classification:	Conditionally Exempt Small Quantity Generator
Description:	Handler: generates 100 kg or less of hazardous waste per calendar month, and accumulates 1000 kg or less of hazardous waste at any time; or generates 1 kg or less of acutely hazardous waste per calendar month, and accumulates at any time: 1 kg or less of acutely hazardous waste; or 100 kg or less of any residue or contaminated soil, waste or other debris resulting from the cleanup of a spill, into or on any land or water, of acutely hazardous waste; or generates 100 kg or less of any residue or contaminated soil, waste or other debris resulting from the cleanup of a spill, into or on any land or water, of acutely hazardous waste during any calendar month, and accumulates at any time: 1 kg or less of acutely hazardous waste; or 100 kg or less of any residue or contaminated soil, waste or other debris resulting from the cleanup of a spill, into or on any land or water, of acutely hazardous waste

Owner/Operator Summary:

Owner/operator name:	SEELEYS AUTOMOTIVE
Owner/operator address:	85 CENTRAL AVE AYER, MA 01432
Owner/operator country:	US
Owner/operator telephone:	Not reported
Legal status:	Private
Owner/Operator Type:	Operator
Owner/Op start date:	01/23/2013
Owner/Op end date:	Not reported

Owner/operator name:	SEELEYS AUTOMOTIVE
Owner/operator address:	85 CENTRAL AVE

SEELEYS AUTOMOTIVE (Continued) **1004717732**

AYER, MA 01432
Owner/operator country: US
Owner/operator telephone: Not reported
Legal status: Private
Owner/Operator Type: Owner
Owner/Op start date: 01/23/2013
Owner/Op end date: Not reported

Handler Activities Summary:
U.S. importer of hazardous waste: No
Mixed waste (haz. and radioactive): No
Recycler of hazardous waste: No
Transporter of hazardous waste: No
Treater, storer or disposer of HW: No
Underground injection activity: No
On-site burner exemption: No
Furnace exemption: No
Used oil fuel burner: No
Used oil processor: No
User oil refiner: No
Used oil fuel marketer to burner: No
Used oil Specification marketer: No
Used oil transfer facility: No
Used oil transporter: No

. Waste code: D001
. Waste name: IGNITABLE WASTE

. Waste code: MA01
. Waste name: WASTE OIL

Historical Generators:
Date form received by agency: 05/04/1988
Site name: SEELEYS AUTOMOTIVE
Classification: Conditionally Exempt Small Quantity Generator

. Waste code: F001
. Waste name: THE FOLLOWING SPENT HALOGENATED SOLVENTS USED IN DEGREASING: TETRACHLOROETHYLENE, TRICHLORETHYLENE, METHYLENE CHLORIDE, 1,1,1-TRICHLOROETHANE, CARBON TETRACHLORIDE AND CHLORINATED FLUOROCARBONS; ALL SPENT SOLVENT MIXTURES/BLENDS USED IN DEGREASING CONTAINING, BEFORE USE, A TOTAL OF TEN PERCENT OR MORE (BY VOLUME) OF ONE OR MORE OF THE ABOVE HALOGENATED SOLVENTS OR THOSE SOLVENTS LISTED IN F002, F004, AND F005; AND STILL BOTTOMS FROM THE RECOVERY OF THESE SPENT SOLVENTS AND SPENT SOLVENT MIXTURES.

Violation Status: No violations found

FINDS:

Registry ID: 110003486889

Environmental Interest/Information System
RCRAInfo is a national information system that supports the Resource Conservation and Recovery Act (RCRA) program through the tracking of events and activities related to facilities that generate, transport, and treat, store, or dispose of hazardous waste. RCRAInfo allows RCRA

SEELEYS AUTOMOTIVE (Continued) **1004717732**

program staff to track the notification, permit, compliance, and corrective action activities required under RCRA.

MA-EPICS - Massachussetts Environmental Protection Integrated Computer System

ECHO:

Envid:	1004717732
Registry ID:	110003486889
DFR URL:	http://echo.epa.gov/detailed_facility_report?fid=110003486889

BY528 **LEAD** **S108712525**
SE **22 FLETCHER ST** **N/A**
> 1 **AYER, MA**
1.819 mi.
9603 ft. **Site 1 of 5 in cluster BY**

Relative:
Lower

Actual:
249 ft.

LEAD:

Community:	Ayer
Unit:	1L
Inspector Name:	Christine Caulfield
Inspector License Number:	1950
Activity Type:	INSPECT
Activity Date:	01/31/2007
Start Work Date:	10/02/2007
Activity Descriptions:	Comprehensive Initial Inspection
Outcomes:	Hazards Found

Community:	Ayer
Unit:	1L
Inspector Name:	Christine Caulfield
Inspector License Number:	1950
Activity Type:	INSPECT
Activity Date:	11/14/2007
Start Work Date:	10/02/2007
Activity Descriptions:	Reoccupancy Reinspection
Outcomes:	Passed

Community:	Ayer
Unit:	1L
Inspector Name:	Christine Caulfield
Inspector License Number:	1950
Activity Type:	INSPECT
Activity Date:	04/15/2008
Start Work Date:	10/02/2007
Activity Descriptions:	Final Deleading Reinspection
Outcomes:	Passed

Community:	Ayer
Unit:	1L
Inspector Name:	Christine Caulfield
Inspector License Number:	1950
Activity Type:	COMPLIANCE
Activity Date:	04/15/2008
Start Work Date:	10/02/2007
Activity Descriptions:	Letter of Full Deleading Comp

(Continued) **S108712525**

Outcomes: Issued

Community: Ayer
Unit: 1R
Inspector Name: Christine Caulfield
Inspector License Number: 1950
Activity Type: INSPECT
Activity Date: 01/31/2007
Start Work Date: 10/02/2007
Activity Descriptions: Comprehensive Initial Inspection
Outcomes: Hazards Found

Community: Ayer
Unit: 1R
Inspector Name: Christine Caulfield
Inspector License Number: 1950
Activity Type: INSPECT
Activity Date: 12/22/2007
Start Work Date: 10/02/2007
Activity Descriptions: Reoccupancy Reinspection
Outcomes: Passed

Community: Ayer
Unit: 1R
Inspector Name: Christine Caulfield
Inspector License Number: 1950
Activity Type: INSPECT
Activity Date: 04/15/2008
Start Work Date: 10/02/2007
Activity Descriptions: Final Deleading Reinspection
Outcomes: Passed

Community: Ayer
Unit: 1R
Inspector Name: Christine Caulfield
Inspector License Number: 1950
Activity Type: COMPLIANCE
Activity Date: 04/15/2008
Start Work Date: 10/02/2007
Activity Descriptions: Letter of Full Deleading Comp
Outcomes: Issued

Community: Ayer
Unit: 2L
Inspector Name: Christine Caulfield
Inspector License Number: 1950
Activity Type: INSPECT
Activity Date: 01/31/2007
Start Work Date: 10/02/2007
Activity Descriptions: Comprehensive Initial Inspection
Outcomes: Hazards Found

Community: Ayer
Unit: 2L
Inspector Name: Christine Caulfield
Inspector License Number: 1950
Activity Type: INSPECT

(Continued) **S108712525**

Activity Date: 12/22/2007
Start Work Date: 10/02/2007
Activity Descriptions: Reoccupancy Reinspection
Outcomes: Passed

Click this hyperlink while viewing on your computer to access
2 additional MA LEAD: record(s) in the EDR Site Report.

BX529 **LEAD** **S107389915**
SE **8 GROTON HARVARD RD** **N/A**
> 1 **AYER, MA 01432**
1.819 mi.
9604 ft. **Site 4 of 15 in cluster BX**

Relative:
Lower

Actual:
243 ft.

LEAD:
Community: Ayer
Unit: 1
Inspector Name: Christine Caulfield
Inspector License Number: 1950
Activity Type: INSPECT
Activity Date: 08/01/2006
Start Work Date: Not reported
Activity Descriptions: Comprehensive Initial Inspection
Outcomes: No Hazards Found

Community: Ayer
Unit: 1
Inspector Name: Christine Caulfield
Inspector License Number: 1950
Activity Type: COMPLIANCE
Activity Date: 08/01/2006
Start Work Date: Not reported
Activity Descriptions: Letter of Full Initial Insp Comp
Outcomes: Issued

Community: Ayer
Unit: 2
Inspector Name: Christine Caulfield
Inspector License Number: 1950
Activity Type: INSPECT
Activity Date: 05/11/2004
Start Work Date: Not reported
Activity Descriptions: Comprehensive Initial Inspection
Outcomes: No Hazards Found

Community: Ayer
Unit: 2
Inspector Name: Christine Caulfield
Inspector License Number: 1950
Activity Type: COMPLIANCE
Activity Date: 05/11/2004
Start Work Date: Not reported
Activity Descriptions: Letter of Full Initial Insp Comp
Outcomes: Issued

Community: Ayer
Unit: 2
Inspector Name: Christine Caulfield

(Continued) **S107389915**

Inspector License Number:	1950
Activity Type:	INSPECT
Activity Date:	08/01/2006
Start Work Date:	Not reported
Activity Descriptions:	Comprehensive Initial Inspection
Outcomes:	No Hazards Found

Community:	Ayer
Unit:	2
Inspector Name:	Christine Caulfield
Inspector License Number:	1950
Activity Type:	COMPLIANCE
Activity Date:	08/01/2006
Start Work Date:	Not reported
Activity Descriptions:	Letter of Full Initial Insp Comp
Outcomes:	Issued

Community:	Ayer
Unit:	3
Inspector Name:	Christine Caulfield
Inspector License Number:	1950
Activity Type:	INSPECT
Activity Date:	06/18/2003
Start Work Date:	Not reported
Activity Descriptions:	Comprehensive Initial Inspection
Outcomes:	No Hazards Found

Community:	Ayer
Unit:	3
Inspector Name:	Christine Caulfield
Inspector License Number:	1950
Activity Type:	COMPLIANCE
Activity Date:	06/18/2003
Start Work Date:	Not reported
Activity Descriptions:	Letter of Full Initial Insp Comp
Outcomes:	Issued

Community:	Ayer
Unit:	4
Inspector Name:	Christine Caulfield
Inspector License Number:	1950
Activity Type:	INSPECT
Activity Date:	08/06/2003
Start Work Date:	Not reported
Activity Descriptions:	Comprehensive Initial Inspection
Outcomes:	No Hazards Found

Community:	Ayer
Unit:	4
Inspector Name:	Christine Caulfield
Inspector License Number:	1950
Activity Type:	COMPLIANCE
Activity Date:	08/06/2003
Start Work Date:	Not reported
Activity Descriptions:	Letter of Full Initial Insp Comp
Outcomes:	Issued

(Continued) **S107389915**

Click this hyperlink while viewing on your computer to access
4 additional MA LEAD: record(s) in the EDR Site Report.

BX530 **LEAD** **S113965481**
SE **8 GROTON HARVARD RD** **N/A**
> 1 **AYER, MA 01432**
1.819 mi.
9604 ft. **Site 5 of 15 in cluster BX**

Relative:
Lower

Actual:
243 ft.

LEAD:

Community:	Ayer
Unit:	Not reported
Inspector Name:	Bernard Sullivan
Inspector License Number:	2176
Activity Type:	INSPECT
Activity Date:	03/22/1995
Start Work Date:	Not reported
Activity Descriptions:	Determination
Outcomes:	Hazards Found

BX531 **LEAD** **S107391744**
SE **81 E MAIN ST** **N/A**
> 1 **AYER, MA 01432**
1.821 mi.
9613 ft. **Site 6 of 15 in cluster BX**

Relative:
Lower

Actual:
248 ft.

LEAD:

Community:	Ayer
Unit:	Not reported
Inspector Name:	Christine Caulfield
Inspector License Number:	1950
Activity Type:	INSPECT
Activity Date:	07/15/1996
Start Work Date:	Not reported
Activity Descriptions:	Comprehensive Initial Inspection
Outcomes:	Hazards Found

Community:	Ayer
Unit:	Not reported
Inspector Name:	Christine Caulfield
Inspector License Number:	1950
Activity Type:	INSPECT
Activity Date:	09/02/1996
Start Work Date:	Not reported
Activity Descriptions:	Reoccupancy Reinspection
Outcomes:	Passed

Community:	Ayer
Unit:	Not reported
Inspector Name:	Christine Caulfield
Inspector License Number:	1950
Activity Type:	COMPLIANCE
Activity Date:	09/11/1996
Start Work Date:	Not reported
Activity Descriptions:	Letter of Full Deleading Comp

(Continued) **S107391744**

Outcomes: Issued

BX532 **LEAD** **S113996789**
SE **71 E MAIN ST** **N/A**
> 1 **AYER, MA**
1.821 mi.
9617 ft. **Site 7 of 15 in cluster BX**

Relative: Lower

Actual: 248 ft.

LEAD:

Community:	Ayer
Unit:	Not reported
Inspector Name:	Not reported
Inspector License Number:	Not reported
Activity Type:	INSPECT
Activity Date:	11/05/1986
Start Work Date:	Not reported
Activity Descriptions:	Comprehensive Initial Inspection
Outcomes:	Completed - Contact CLPPP for more information

BZ533 **SHIRLEY TOWN OF** **FINDS** **1009432273**
West **158 GREAT RD** **ECHO** **N/A**
> 1 **SHIRLEY, MA 01464**
1.826 mi.
9641 ft. **Site 1 of 3 in cluster BZ**

Relative: Higher

Actual: 285 ft.

FINDS:

Registry ID: 110024297599

Environmental Interest/Information System
MA-EPICS - Massachussetts Environmental Protection Integrated Computer System

ECHO:

Envid:	1009432273
Registry ID:	110024297599
DFR URL:	http://echo.epa.gov/detailed_facility_report?fid=110024297599

BZ534 **SHIRLEY DPW** **ICIS** **1006799229**
West **158 GREAT RD** **FINDS** **N/A**
> 1 **SHIRLEY, MA 01464** **ECHO**
1.826 mi.
9641 ft. **Site 2 of 3 in cluster BZ**

Relative: Higher

Actual: 285 ft.

ICIS:

Enforcement Action ID:	01-2004-9027
FRS ID:	110013697071
Program ID:	FRS 110013697071
Action Name:	SHIRLEY DPW
Full Address:	158 GREAT RD SHIRLEY MA 01464
State:	Massachusetts
Facility Name:	SHIRLEY DPW
Facility Address:	158 GREAT RD

SHIRLEY DPW (Continued) **1006799229**

SHIRLEY, MA 01464
Enforcement Action Type: CWA 309G2B AO For Class II Penalties
Facility County: MIDDLESEX
EPA Region #: 1

Enforcement Action ID: 01-2004-9027
FRS ID: 110013697071
Program ID: FRS 110013697071
Action Name: SHIRLEY DPW
Full Address: 158 GREAT RD SHIRLEY MA 01464
State: Massachusetts
Facility Name: SHIRLEY DPW
Facility Address: 158 GREAT RD
SHIRLEY, MA 01464
Enforcement Action Type: RCRA 3008A AO For Comp And/Or Penalty
Facility County: MIDDLESEX
EPA Region #: 1

Enforcement Action ID: 01-2004-9027
FRS ID: 110013697071
Program ID: FRS 110013697071
Action Name: SHIRLEY DPW
Full Address: 158 GREAT RD SHIRLEY MA 01464
State: Massachusetts
Facility Name: SHIRLEY DPW
Facility Address: 158 GREAT RD
SHIRLEY, MA 01464
Enforcement Action Type: EPCRA 325 Action For Penalty
Facility County: MIDDLESEX
EPA Region #: 1

Enforcement Action ID: 01-2004-9027
FRS ID: 110013697071
Program ID: FRS 110013697071
Action Name: SHIRLEY DPW
Full Address: 158 GREAT RD SHIRLEY MA 01464
State: Massachusetts
Facility Name: SHIRLEY DPW
Facility Address: 158 GREAT RD
SHIRLEY, MA 01464
Enforcement Action Type: CWA 311B6B2 AO For Class II Penalty
Facility County: MIDDLESEX
EPA Region #: 1

Program ID: FRS 110013697071
Facility Name: SHIRLEY DPW
Address: 158 GREAT RD
Tribal Indicator: N
Fed Facility: Not reported
NAIC Code: Not reported
SIC Code: Not reported

FINDS:

Registry ID: 110013697071

SHIRLEY DPW (Continued) **1006799229**

Environmental Interest/Information System

ICIS (Integrated Compliance Information System) is the Integrated Compliance Information System and provides a database that, when complete, will contain integrated Enforcement and Compliance information across most of EPA's programs. The vision for ICIS is to replace EPA's independent databases that contain Enforcement data with a single repository for that information. Currently, ICIS contains all Federal Administrative and Judicial enforcement actions. This information is maintained in ICIS by EPA in the Regional offices and it Headquarters. A future release of ICIS will replace the Permit Compliance System (PCS) which supports the NPDES and will integrate that information with Federal actions already in the system. ICIS also has the capability to track other activities occurring in the Region that support Compliance and Enforcement programs. These include; Incident Tracking, Compliance Assistance, and Compliance Monitoring.

ECHO:
Envid: 1006799229
Registry ID: 110013697071
DFR URL: http://echo.epa.gov/detailed_facility_report?fid=110013697071

BZ535
West
> 1
1.826 mi.
9641 ft.

SHIRLEY TOWN OF **HW GEN** **S112560028**
158 GREAT RD **N/A**
SHIRLEY, MA 01464

Site 3 of 3 in cluster BZ

Relative:
Higher

Actual:
285 ft.

HW GEN:
EPA Id: MV9784252628
RCRA Generator Status: Not reported
State Generator Status: VQG-MA

BX536
SE
> 1
1.827 mi.
9646 ft.

MURPHY R CO INC **HW GEN** **S112551303**
13 GROTON HARVARD RD **N/A**
AYER, MA 01432

Site 8 of 15 in cluster BX

Relative:
Lower

Actual:
239 ft.

HW GEN:
EPA Id: MAD049425333
RCRA Generator Status: VSQG
State Generator Status: Not reported

BX537
SE
> 1
1.827 mi.
9646 ft.

MURPHY R CO INC **RCRA-CESQG** **1000347528**
13 GROTON HARVARD RD **FINDS** **MAD049425333**
AYER, MA 01432 **ECHO**

Site 9 of 15 in cluster BX

Relative:
Lower

Actual:
239 ft.

RCRA-CESQG:
Date form received by agency: 08/14/1985
Facility name: MURPHY R CO INC
Facility address: 13 GROTON HARVARD RD

MURPHY R CO INC (Continued) **1000347528**

AYER, MA 01432
EPA ID: MAD049425333
Contact: CHARLES-W LIEBFRIED
Contact address: 13 GROTON HARVARD RD
AYER, MA 01432
Contact country: US
Contact telephone: (508) 772-3481
Contact email: Not reported
EPA Region: 01
Land type: Private
Classification: Conditionally Exempt Small Quantity Generator
Description: Handler: generates 100 kg or less of hazardous waste per calendar month, and accumulates 1000 kg or less of hazardous waste at any time; or generates 1 kg or less of acutely hazardous waste per calendar month, and accumulates at any time: 1 kg or less of acutely hazardous waste; or 100 kg or less of any residue or contaminated soil, waste or other debris resulting from the cleanup of a spill, into or on any land or water, of acutely hazardous waste; or generates 100 kg or less of any residue or contaminated soil, waste or other debris resulting from the cleanup of a spill, into or on any land or water, of acutely hazardous waste during any calendar month, and accumulates at any time: 1 kg or less of acutely hazardous waste; or 100 kg or less of any residue or contaminated soil, waste or other debris resulting from the cleanup of a spill, into or on any land or water, of acutely hazardous waste

Owner/Operator Summary:
Owner/operator name: MURPHY R CO INC
Owner/operator address: 13 GROTON HARVARD RD
AYER, MA 01432
Owner/operator country: US
Owner/operator telephone: Not reported
Legal status: Private
Owner/Operator Type: Operator
Owner/Op start date: 03/01/1969
Owner/Op end date: Not reported

Handler Activities Summary:
U.S. importer of hazardous waste: No
Mixed waste (haz. and radioactive): No
Recycler of hazardous waste: No
Transporter of hazardous waste: No
Treater, storer or disposer of HW: No
Underground injection activity: No
On-site burner exemption: No
Furnace exemption: No
Used oil fuel burner: No
Used oil processor: No
User oil refiner: No
Used oil fuel marketer to burner: No
Used oil Specification marketer: No
Used oil transfer facility: No
Used oil transporter: No

. Waste code: D001
. Waste name: IGNITABLE WASTE

MURPHY R CO INC (Continued) **1000347528**

Facility Has Received Notices of Violations:
Regulation violated: Not reported
Area of violation: Generators - General
Date violation determined: 05/07/1986
Date achieved compliance: 06/06/1986
Violation lead agency: State
Enforcement action: WRITTEN INFORMAL
Enforcement action date: 05/28/1986
Enf. disposition status: Not reported
Enf. disp. status date: Not reported
Enforcement lead agency: State
Proposed penalty amount: Not reported
Final penalty amount: Not reported
Paid penalty amount: Not reported

Evaluation Action Summary:
Evaluation date: 06/06/1986
Evaluation: COMPLIANCE SCHEDULE EVALUATION
Area of violation: Not reported
Date achieved compliance: Not reported
Evaluation lead agency: State

Evaluation date: 05/07/1986
Evaluation: COMPLIANCE EVALUATION INSPECTION ON-SITE
Area of violation: Generators - General
Date achieved compliance: 06/06/1986
Evaluation lead agency: State

FINDS:

Registry ID: 110003434533

Environmental Interest/Information System
RCRAInfo is a national information system that supports the Resource Conservation and Recovery Act (RCRA) program through the tracking of events and activities related to facilities that generate, transport, and treat, store, or dispose of hazardous waste. RCRAInfo allows RCRA program staff to track the notification, permit, compliance, and corrective action activities required under RCRA.

MA-EPICS - Massachussetts Environmental Protection Integrated Computer System

ECHO:
Envid: 1000347528
Registry ID: 110003434533
DFR URL: http://echo.epa.gov/detailed_facility_report?fid=110003434533

BX538 **LEAD** **S107391168**
SE **80 E MAIN ST** **N/A**
> 1 **AYER, MA 01432**
1.827 mi.
9647 ft. **Site 10 of 15 in cluster BX**

Relative:
Lower

Actual:
247 ft.

LEAD:

Community:	Ayer
Unit:	Not reported
Inspector Name:	Christine Caulfield
Inspector License Number:	1950
Activity Type:	INSPECT
Activity Date:	08/19/1997
Start Work Date:	12/08/1997
Activity Descriptions:	Comprehensive Initial Inspection
Outcomes:	Completed - Contact CLPPP for more information

BX539 **LEAD** **S107387122**
SE **76 E MAIN ST** **N/A**
> 1 **AYER, MA**
1.827 mi.
9647 ft. **Site 11 of 15 in cluster BX**

Relative:
Lower

Actual:
247 ft.

LEAD:

Community:	Ayer
Unit:	Not reported
Inspector Name:	Amy Franklin
Inspector License Number:	2171
Activity Type:	INSPECT
Activity Date:	08/19/1992
Start Work Date:	Not reported
Activity Descriptions:	Comprehensive Initial Inspection
Outcomes:	No Hazards Found

Community:	Ayer
Unit:	Not reported
Inspector Name:	Amy Franklin
Inspector License Number:	2171
Activity Type:	COMPLIANCE
Activity Date:	08/19/1992
Start Work Date:	Not reported
Activity Descriptions:	Letter of Full Initial Insp Comp
Outcomes:	Issued

BX540 **EDR Hist Auto** **1015627418**
SE **76 E MAIN ST** **N/A**
> 1 **AYER, MA 01432**
1.827 mi.
9647 ft. **Site 12 of 15 in cluster BX**

Relative:
Lower

Actual:
247 ft.

EDR Historical Auto Stations:

Name:	AYER AUTO TRIM INCORPORATED
Year:	1999
Address:	76 E MAIN ST

Name:	AYER AUTO TRIM INCORPORATED
Year:	2000
Address:	76 E MAIN ST

(Continued) **1015627418**

Name: AYER AUTO TRIM INC
Year: 2001
Address: 76 E MAIN ST

Name: AYER AUTO TRIM INC
Year: 2002
Address: 76 E MAIN ST

Name: AYER AUTO TRIM INC
Year: 2003
Address: 76 E MAIN ST

Name: AYER AUTO TRIM INC
Year: 2004
Address: 76 E MAIN ST

Name: AYER AUTO TRIM INC
Year: 2010
Address: 76 E MAIN ST

Name: AYER AUTO TRIM INC
Year: 2011
Address: 76 E MAIN ST

Name: AYER AUTO TRIM INC
Year: 2012
Address: 76 E MAIN ST

541
SE
> 1
1.834 mi.
9681 ft.

21 MAPLE ST
AYER, MA 01432

LEAD **S107312229**
N/A

Relative:
Lower

Actual:
246 ft.

LEAD:
Community: Ayer
Unit: Not reported
Inspector Name: Christine Caulfield
Inspector License Number: 1950
Activity Type: INSPECT
Activity Date: 08/19/2003
Start Work Date: Not reported
Activity Descriptions: Determination
Outcomes: Hazards Found

CA542
SSW
> 1
1.834 mi.
9683 ft.

DEVENS COMMERCE CENTER
43 BUENA VISTA ST
AYER, MA 01432

Site 1 of 3 in cluster CA

ICIS **1016085300**
FINDS **N/A**
ECHO

Relative:
Lower

Actual:
259 ft.

ICIS:
Enforcement Action ID: 01-1991-0501
FRS ID: 110007257315
Program ID: BRAC MA7210025154
Action Name: FORT DEVENS

DEVENS COMMERCE CENTER (Continued) **1016085300**

Full Address:	43 BUENA VISTA ST AYER MA 01432-6625
State:	Massachusetts
Facility Name:	DEVENS COMMERCE CENTER
Facility Address:	43 BUENA VISTA ST AYER, MA 01432-6625
Enforcement Action Type:	CERCLA 120E Federal Facility Agreement (FFA)
Facility County:	MIDDLESEX
EPA Region #:	1

Enforcement Action ID:	01-1991-0501
FRS ID:	110007257315
Program ID:	CERCLIS MA7210025154
Action Name:	FORT DEVENS
Full Address:	43 BUENA VISTA ST AYER MA 01432-6625
State:	Massachusetts
Facility Name:	DEVENS COMMERCE CENTER
Facility Address:	43 BUENA VISTA ST AYER, MA 01432-6625
Enforcement Action Type:	CERCLA 120E Federal Facility Agreement (FFA)
Facility County:	MIDDLESEX
EPA Region #:	1

Enforcement Action ID:	01-1991-0501
FRS ID:	110007257315
Program ID:	FRS 110007257315
Action Name:	FORT DEVENS
Full Address:	43 BUENA VISTA ST AYER MA 01432-6625
State:	Massachusetts
Facility Name:	DEVENS COMMERCE CENTER
Facility Address:	43 BUENA VISTA ST AYER, MA 01432-6625
Enforcement Action Type:	CERCLA 120E Federal Facility Agreement (FFA)
Facility County:	MIDDLESEX
EPA Region #:	1

Enforcement Action ID:	01-1991-0501
FRS ID:	110007257315
Program ID:	NEI NEIMA1214011
Action Name:	FORT DEVENS
Full Address:	43 BUENA VISTA ST AYER MA 01432-6625
State:	Massachusetts
Facility Name:	DEVENS COMMERCE CENTER
Facility Address:	43 BUENA VISTA ST AYER, MA 01432-6625
Enforcement Action Type:	CERCLA 120E Federal Facility Agreement (FFA)
Facility County:	MIDDLESEX
EPA Region #:	1

Enforcement Action ID:	01-1991-0501
FRS ID:	110007257315
Program ID:	NCDB D01#TP-0026
Action Name:	FORT DEVENS
Full Address:	43 BUENA VISTA ST AYER MA 01432-6625
State:	Massachusetts
Facility Name:	DEVENS COMMERCE CENTER
Facility Address:	43 BUENA VISTA ST AYER, MA 01432-6625

DEVENS COMMERCE CENTER (Continued) **1016085300**

Enforcement Action Type: CERCLA 120E Federal Facility Agreement (FFA)
Facility County: MIDDLESEX
EPA Region #: 1

Enforcement Action ID: 01-1991-0501
FRS ID: 110007257315
Program ID: NCDB I01#199201271801 1
Action Name: FORT DEVENS
Full Address: 43 BUENA VISTA ST AYER MA 01432-6625
State: Massachusetts
Facility Name: DEVENS COMMERCE CENTER
Facility Address: 43 BUENA VISTA ST
AYER, MA 01432-6625
Enforcement Action Type: CERCLA 120E Federal Facility Agreement (FFA)
Facility County: MIDDLESEX
EPA Region #: 1

Enforcement Action ID: 01-1991-0501
FRS ID: 110007257315
Program ID: NCDB C01#01-91-0017
Action Name: FORT DEVENS
Full Address: 43 BUENA VISTA ST AYER MA 01432-6625
State: Massachusetts
Facility Name: DEVENS COMMERCE CENTER
Facility Address: 43 BUENA VISTA ST
AYER, MA 01432-6625
Enforcement Action Type: CERCLA 120E Federal Facility Agreement (FFA)
Facility County: MIDDLESEX
EPA Region #: 1

Program ID: BRAC MA7210025154
Facility Name: DEVENS COMMERCE CENTER
Address: 43 BUENA VISTA ST
Tribal Indicator: N
Fed Facility: Yes
NAIC Code: Not reported
SIC Code: Not reported

Program ID: CERCLIS MA7210025154
Facility Name: DEVENS COMMERCE CENTER
Address: 43 BUENA VISTA ST
Tribal Indicator: N
Fed Facility: Yes
NAIC Code: Not reported
SIC Code: Not reported

Program ID: FRS 110007257315
Facility Name: DEVENS COMMERCE CENTER
Address: 43 BUENA VISTA ST
Tribal Indicator: N
Fed Facility: Yes
NAIC Code: Not reported
SIC Code: Not reported

Program ID: NCDB C01#01-91-0017
Facility Name: DEVENS COMMERCE CENTER

DEVENS COMMERCE CENTER (Continued) **1016085300**

Address: 43 BUENA VISTA ST
Tribal Indicator: N
Fed Facility: Yes
NAIC Code: Not reported
SIC Code: Not reported

Program ID: NCDB D01#TP-0026
Facility Name: DEVENS COMMERCE CENTER
Address: 43 BUENA VISTA ST
Tribal Indicator: N
Fed Facility: Yes
NAIC Code: Not reported
SIC Code: Not reported

Program ID: NCDB I01#199201271801 1
Facility Name: DEVENS COMMERCE CENTER
Address: 43 BUENA VISTA ST
Tribal Indicator: N
Fed Facility: Yes
NAIC Code: Not reported
SIC Code: Not reported

Program ID: NEI NEIMA1214011
Facility Name: DEVENS COMMERCE CENTER
Address: 43 BUENA VISTA ST
Tribal Indicator: N
Fed Facility: Yes
NAIC Code: Not reported
SIC Code: Not reported

FINDS:

Registry ID: 110007257315

Environmental Interest/Information System

AFS (Aerometric Information Retrieval System (AIRS) Facility Subsystem) replaces the former Compliance Data System (CDS), the National Emission Data System (NEDS), and the Storage and Retrieval of Aerometric Data (SAROAD). AIRS is the national repository for information concerning airborne pollution in the United States. AFS is used to track emissions and compliance data from industrial plants. AFS data are utilized by states to prepare State Implementation Plans to comply with regulatory programs and by EPA as an input for the estimation of total national emissions. AFS is undergoing a major redesign to support facility operating permits required under Title V of the Clean Air Act.

NCDB (National Compliance Data Base) supports implementation of the Federal Insecticide, Fungicide, and Rodenticide Act (FIFRA) and the Toxic Substances Control Act (TSCA). The system tracks inspections in regions and states with cooperative agreements, enforcement actions, and settlements.

US Base Realignment and Closure (BRAC) is a process used to close excess military installations and realign the total asset inventory in order to save money on operations and maintenance.

DEVENS COMMERCE CENTER (Continued) **1016085300**

FEDERAL FACILITY HAZARDOUS WASTE DOCKET

CERCLIS (Comprehensive Environmental Response, Compensation, and Liability Information System) is the Superfund database that is used to support management in all phases of the Superfund program. The system contains information on all aspects of hazardous waste sites, including an inventory of sites, planned and actual site activities, and financial information.

AIR MINOR

ECHO:

Envid:	1016085300
Registry ID:	110007257315
DFR URL:	http://echo.epa.gov/detailed_facility_report?fid=110007257315

BY543 **LEAD** **S113984624**
SE **25 FLETCHER ST** **N/A**
> 1 **AYER, MA 01432**
1.836 mi.
9694 ft. **Site 2 of 5 in cluster BY**

Relative:
Lower

Actual:
250 ft.

LEAD:

Community:	Ayer
Unit:	A
Inspector Name:	Bridgette Braley
Inspector License Number:	3488
Activity Type:	INSPECT
Activity Date:	07/12/2004
Start Work Date:	Not reported
Activity Descriptions:	Determination
Outcomes:	Hazards Found

Community:	Ayer
Unit:	A
Inspector Name:	Susan Desmarais
Inspector License Number:	1896
Activity Type:	INSPECT
Activity Date:	07/27/2004
Start Work Date:	Not reported
Activity Descriptions:	Comprehensive Initial Inspection
Outcomes:	Hazards Found

Community:	Ayer
Unit:	A
Inspector Name:	Not reported
Inspector License Number:	Not reported
Activity Type:	COMPLAINT
Activity Date:	10/22/2004
Start Work Date:	Not reported
Activity Descriptions:	Contact CLPPP for Guidance
Outcomes:	CLPPP Phone: 1-800-532-9571

Community:	Ayer
Unit:	A
Inspector Name:	Not reported

(Continued) **S113984624**

Inspector License Number:	Not reported
Activity Type:	OTHER
Activity Date:	12/03/2004
Start Work Date:	Not reported
Activity Descriptions:	Issuance of Environmental Status Paperwork
Outcomes:	Documentation of Environmental Status Letter

Community:	Ayer
Unit:	A
Inspector Name:	John Bonanno
Inspector License Number:	3354
Activity Type:	COMPLIANCE
Activity Date:	12/03/2004
Start Work Date:	Not reported
Activity Descriptions:	Contact CLPPP for Guidance
Outcomes:	Call (800) 532-9571

Community:	Ayer
Unit:	A
Inspector Name:	Not reported
Inspector License Number:	Not reported
Activity Type:	COMPLAINT
Activity Date:	12/03/2004
Start Work Date:	Not reported
Activity Descriptions:	Contact CLPPP for Guidance
Outcomes:	CLPPP Phone: 1-800-532-9571

BY544 **LEAD** **S116776895**
SE **22 MAPLE ST** **N/A**
> 1 **AYER, MA 01432**
1.838 mi.
9704 ft. **Site 3 of 5 in cluster BY**

Relative:
Lower

Actual:
250 ft.

LEAD:

Community:	Ayer
Unit:	Not reported
Inspector Name:	Bridgette Braley
Inspector License Number:	3929
Activity Type:	INSPECT
Activity Date:	05/23/2014
Start Work Date:	Not reported
Activity Descriptions:	Determination
Outcomes:	Hazards Found

CA545 **FORT DEVENS** **SHWS** **S106863261**
SSW **BUENA VISTA ST** **LUST** **N/A**
> 1 **DEVENS, MA** **INST CONTROL**
1.838 mi. **RELEASE**
9704 ft. **Site 2 of 3 in cluster CA**

Relative:
Lower

Actual:
258 ft.

SHWS:

Release Tracking Number/Current Status:	2-0000662 / TIERI
Release Town:	AYER
Notification Date:	10/15/1989
Category:	120 DY
Associated ID:	2-0000662

FORT DEVENS (Continued) **S106863261**

Current Status:	**TIERI**
Status Date:	10/01/1993
Phase:	Not reported
Response Action Outcome:	-
Oil Or Haz Material:	Hazardous Material
Location Type:	COMMERCIAL
Location Type:	DOD
Source:	UNCONTAIN
Source:	DRUMS
Source:	UST
Source:	UNKNOWN

Click here to access the MA DEP site for this facility:

Chemicals:

Chemical:	LEAD
Quantity:	2600 milligrams per kilogram

Actions:

Action Type:	RLFA
Action Status:	FLDRAN
Action Date:	1/11/2012
Response Action Outcome:	Not reported
Action Type:	RLFA
Action Status:	FOLFLD
Action Date:	1/15/2015
Response Action Outcome:	Not reported
Action Type:	RLFA
Action Status:	FOLFLD
Action Date:	1/16/2014
Response Action Outcome:	Not reported
Action Type:	RLFA
Action Status:	FLDRAN
Action Date:	1/19/2012
Response Action Outcome:	Not reported
Action Type:	Release Abatement Measure
Action Status:	Modified Revised or Updated Plan Received
Action Date:	1/20/2015
Response Action Outcome:	Not reported
Action Type:	RLFA
Action Status:	FOLFLD
Action Date:	1/21/2016
Response Action Outcome:	Not reported
Action Type:	Release Abatement Measure
Action Status:	Written Approval of Plan
Action Date:	1/22/2013
Response Action Outcome:	Not reported
Action Type:	RLFA
Action Status:	FLDRAN

FORT DEVENS (Continued) **S106863261**

Action Date: 1/5/2012
Response Action Outcome: Not reported

Action Type: Tier Classification
Action Status: Transmittal, Notice, or Notification Received
Action Date: 10/1/1993
Response Action Outcome: Not reported

Action Type: PIP
Action Status: Public Involvement Petition Received
Action Date: 10/1/1993
Response Action Outcome: Not reported

Action Type: Tier Classification
Action Status: Tier 1A Classification
Action Date: 10/1/1993
Response Action Outcome: Not reported

Action Type: Release Disposition
Action Status: Valid Transition Site
Action Date: 10/15/1989
Response Action Outcome: Not reported

Action Type: A Notice sent to a Potentially Responsible Party (PRP)
Action Status: A MassDEP piece of correspondence was issued (approvals, NORs, etc.
Action Date: 10/16/1989
Response Action Outcome: Not reported

Action Type: RLFA
Action Status: FOLFLD
Action Date: 10/16/2014
Response Action Outcome: Not reported

Action Type: RLFA
Action Status: FOLFLD
Action Date: 10/18/2012
Response Action Outcome: Not reported

Action Type: RLFA
Action Status: FLDRUN
Action Date: 10/21/1996
Response Action Outcome: Not reported

Action Type: Tier Classification
Action Status: RTN Linked to TCLASS Via IRA Completion Statement
Action Date: 10/30/1995
Response Action Outcome: Not reported

Action Type: RLFA
Action Status: FLDRUN
Action Date: 10/30/1996
Response Action Outcome: Not reported

Action Type: Partial RAO for this RTN
Action Status: Level I - Technical Screen Audit
Action Date: 10/4/2011
Response Action Outcome: Not reported

FORT DEVENS (Continued) **S106863261**

Action Type: Partial RAO for this RTN
Action Status: Tier 1A or Priority Submittal Approved
Action Date: 10/6/2011
Response Action Outcome: Not reported

Action Type: RLFA
Action Status: FOLOFF
Action Date: 10/6/2015
Response Action Outcome: Not reported

Action Type: RLFA
Action Status: FLDRUN
Action Date: 11/1/1996
Response Action Outcome: Not reported

Action Type: RLFA
Action Status: FLDRAN
Action Date: 11/18/2011
Response Action Outcome: Not reported

Action Type: RLFA
Action Status: FOLFLD
Action Date: 11/21/2013
Response Action Outcome: Not reported

Action Type: RLFA
Action Status: FLDRAN
Action Date: 11/22/2011
Response Action Outcome: Not reported

Action Type: RLFA
Action Status: FOLFLD
Action Date: 11/29/2012
Response Action Outcome: Not reported

Action Type: RLFA
Action Status: FOLFLD
Action Date: 11/4/2015
Response Action Outcome: Not reported

Action Type: Release Abatement Measure
Action Status: Modified Revised or Updated Plan Received
Action Date: 11/5/2014
Response Action Outcome: Not reported

Action Type: RLFA
Action Status: FLDRUN
Action Date: 11/8/1996
Response Action Outcome: Not reported

Action Type: RLFA
Action Status: FLDRAN
Action Date: 11/9/2011
Response Action Outcome: Not reported

Action Type: RLFA
Action Status: FLDRAN

FORT DEVENS (Continued) **S106863261**

Action Date: 12/1/2011
Response Action Outcome: Not reported

Action Type: Release Abatement Measure
Action Status: Written Approval of Plan
Action Date: 12/11/2014
Response Action Outcome: Not reported

Action Type: RLFA
Action Status: FOLFLD
Action Date: 12/11/2014
Response Action Outcome: Not reported

Action Type: RLFA
Action Status: FLDRAN
Action Date: 12/13/2011
Response Action Outcome: Not reported

Action Type: RLFA
Action Status: FOLFLD
Action Date: 12/15/2014
Response Action Outcome: Not reported

Action Type: RLFA
Action Status: FOLFLD
Action Date: 12/16/2014
Response Action Outcome: Not reported

Action Type: RLFA
Action Status: FOLFLD
Action Date: 12/17/2014
Response Action Outcome: Not reported

Action Type: RLFA
Action Status: FOLFLD
Action Date: 12/18/2014
Response Action Outcome: Not reported

Action Type: RLFA
Action Status: FLDRAN
Action Date: 12/20/2011
Response Action Outcome: Not reported

Action Type: RLFA
Action Status: FLDRAN
Action Date: 12/6/2011
Response Action Outcome: Not reported

Action Type: RLFA
Action Status: FLDRAN
Action Date: 12/7/2011
Response Action Outcome: Not reported

Action Type: RLFA
Action Status: FLDRAN
Action Date: 12/8/2011
Response Action Outcome: Not reported

FORT DEVENS (Continued) **S106863261**

Action Type: RLFA
Action Status: FOLFLD
Action Date: 12/8/2014
Response Action Outcome: Not reported

Action Type: RLFA
Action Status: FLDRAN
Action Date: 12/8/2014
Response Action Outcome: Not reported

Action Type: Response Action Outcome - RAO
Action Status: Written Approval of Plan
Action Date: 12/9/2015
Response Action Outcome: Not reported

Action Type: Partial RAO for this RTN
Action Status: Tier 1A or Priority Submittal Approved
Action Date: 2/1/2012
Response Action Outcome: Not reported

Action Type: Activity and Use Limitation
Action Status: Transmittal, Notice, or Notification Received
Action Date: 2/13/2009
Response Action Outcome: Not reported

Action Type: RLFA
Action Status: FOLOFF
Action Date: 2/16/2012
Response Action Outcome: Not reported

Action Type: RLFA
Action Status: FOLFLD
Action Date: 2/19/2015
Response Action Outcome: Not reported

Action Type: RLFA
Action Status: FOLFLD
Action Date: 2/28/2012
Response Action Outcome: Not reported

Action Type: RLFA
Action Status: FOLFLD
Action Date: 2/29/2012
Response Action Outcome: Not reported

Action Type: RNF
Action Status: Reportable Release under MGL 21E
Action Date: 3/17/2004
Response Action Outcome: Not reported

Action Type: RLFA
Action Status: FOLOFF
Action Date: 3/18/2014
Response Action Outcome: Not reported

Action Type: RLFA
Action Status: PRPMTG

FORT DEVENS (Continued) **S106863261**

Action Date: 3/18/2014
Response Action Outcome: Not reported

Action Type: RLFA
Action Status: FOLFLD
Action Date: 3/20/2012
Response Action Outcome: Not reported

Action Type: RLFA
Action Status: FOLFLD
Action Date: 3/20/2014
Response Action Outcome: Not reported

Action Type: Activity and Use Limitation
Action Status: Transmittal, Notice, or Notification Received
Action Date: 3/25/2005
Response Action Outcome: Not reported

Action Type: RLFA
Action Status: FOLFLD
Action Date: 3/7/2012
Response Action Outcome: Not reported

Action Type: RLFA
Action Status: FOLFLD
Action Date: 4/14/2016
Response Action Outcome: Not reported

Action Type: RLFA
Action Status: FOLFLD
Action Date: 4/17/2014
Response Action Outcome: Not reported

Action Type: RLFA
Action Status: FOLFLD
Action Date: 4/2/2015
Response Action Outcome: Not reported

Action Type: RLFA
Action Status: FOLFLD
Action Date: 4/26/2012
Response Action Outcome: Not reported

Action Type: Compliance and Enforcement Action
Action Status: RFI
Action Date: 4/28/1993
Response Action Outcome: Not reported

Action Type: RLFA
Action Status: FOLFLD
Action Date: 4/3/2014
Response Action Outcome: Not reported

Action Type: Release Abatement Measure
Action Status: Written Approval of Plan
Action Date: 4/3/2015
Response Action Outcome: Not reported

FORT DEVENS (Continued) **S106863261**

Action Type: Release Abatement Measure
Action Status: Revised Statement or Transmittal Received
Action Date: 5/1/2015
Response Action Outcome: Not reported

Action Type: RLFA
Action Status: FOLFLD
Action Date: 5/15/2014
Response Action Outcome: Not reported

Action Type: RLFA
Action Status: FOLFLD
Action Date: 5/17/2012
Response Action Outcome: Not reported

Action Type: Release Abatement Measure
Action Status: Revised Statement or Transmittal Received
Action Date: 5/7/2015
Response Action Outcome: Not reported

Action Type: RLFA
Action Status: FOLFLD
Action Date: 6/25/2015
Response Action Outcome: Not reported

Action Type: Release Abatement Measure
Action Status: Revised Statement or Transmittal Received
Action Date: 6/26/2015
Response Action Outcome: Not reported

Action Type: Partial RAO for this RTN
Action Status: PSNREV
Action Date: 6/26/2015
Response Action Outcome: Not reported

Action Type: Release Abatement Measure
Action Status: Written Plan Received
Action Date: 6/28/2012
Response Action Outcome: Not reported

Action Type: Release Abatement Measure
Action Status: Written Approval of Plan
Action Date: 6/28/2012
Response Action Outcome: Not reported

Action Type: TAG
Action Status: GRNTEX
Action Date: 6/30/2000
Response Action Outcome: Not reported

Action Type: RLFA
Action Status: FOLOFF
Action Date: 7/10/2013
Response Action Outcome: Not reported

Action Type: Partial RAO for this RTN
Action Status: RAO Statement Received

FORT DEVENS (Continued) **S106863261**

Action Date: 7/12/2013
Response Action Outcome: Not reported

Action Type: Activity and Use Limitation
Action Status: Action Status or AUL Terminated
Action Date: 7/15/2013
Response Action Outcome: Not reported

Action Type: RLFA
Action Status: FOLOFF
Action Date: 7/15/2014
Response Action Outcome: Not reported

Action Type: RLFA
Action Status: FOLFLD
Action Date: 7/19/2012
Response Action Outcome: Not reported

Action Type: RLFA
Action Status: FOLOFF
Action Date: 7/2/2010
Response Action Outcome: Not reported

Action Type: Activity and Use Limitation
Action Status: Legal Notice Published
Action Date: 7/22/2013
Response Action Outcome: Not reported

Action Type: Partial RAO for this RTN
Action Status: Level I - Technical Screen Audit
Action Date: 7/23/2013
Response Action Outcome: Not reported

Action Type: Activity and Use Limitation
Action Status: Level I - Technical Screen Audit
Action Date: 7/24/2013
Response Action Outcome: Not reported

Action Type: Release Abatement Measure
Action Status: Status or Interim Report Received
Action Date: 7/30/2002
Response Action Outcome: Not reported

Action Type: A Notice sent to a Potentially Responsible Party (PRP)
Action Status: A MassDEP piece of correspondence was issued (approvals, NORs, etc.
Action Date: 8/10/1992
Response Action Outcome: Not reported

Action Type: Release Abatement Measure
Action Status: Revised Statement or Transmittal Received
Action Date: 8/12/2015
Response Action Outcome: Not reported

Action Type: Release Abatement Measure
Action Status: Status or Interim Report Received
Action Date: 8/16/2002
Response Action Outcome: Not reported

FORT DEVENS (Continued) **S106863261**

Action Type: RLFA
Action Status: FOLFLD
Action Date: 8/21/2014
Response Action Outcome: Not reported

Action Type: Partial RAO for this RTN
Action Status: Written Approval of Plan
Action Date: 8/22/2013
Response Action Outcome: Not reported

Action Type: Partial RAO for this RTN
Action Status: Tier 1A or Priority Submittal Approved
Action Date: 8/22/2013
Response Action Outcome: Not reported

Action Type: RLFA
Action Status: FOLOFF
Action Date: 8/23/2011
Response Action Outcome: Not reported

Action Type: Release Abatement Measure
Action Status: Written Approval of Plan
Action Date: 8/25/2011
Response Action Outcome: Not reported

Action Type: RLFA
Action Status: FOLFLD
Action Date: 8/26/2013
Response Action Outcome: Not reported

Action Type: RLFA
Action Status: FOLFLD
Action Date: 8/30/2012
Response Action Outcome: Not reported

Action Type: TAG
Action Status: GRNTST
Action Date: 9/1/1999
Response Action Outcome: Not reported

Action Type: RLFA
Action Status: FOLFLD
Action Date: 9/17/2015
Response Action Outcome: Not reported

Action Type: RLFA
Action Status: PRPMTG
Action Date: 9/17/2015
Response Action Outcome: Not reported

Action Type: RLFA
Action Status: FOLFLD
Action Date: 9/19/2013
Response Action Outcome: Not reported

Action Type: RLFA
Action Status: FOLFLD

FORT DEVENS (Continued) **S106863261**

Action Date: 9/20/2012
Response Action Outcome: Not reported

Action Type: Partial RAO for this RTN
Action Status: RAO Statement Received
Action Date: 9/21/2011
Response Action Outcome: Not reported

Action Type: Release Abatement Measure
Action Status: Completion Statement Received
Action Date: 9/25/2012
Response Action Outcome: Not reported

Action Type: RLFA
Action Status: FOLFLD
Action Date: 9/25/2014
Response Action Outcome: Not reported

LUST:

Facility:
Release Tracking Number/Current Status: 2-0000662 / TIERI
Status Date: 10/01/1993
Source Type: UST
Release Town: AYER
Notification Date: 10/15/1989
Category: 120 DY
Associated ID: 2-0000662
Phase: Not reported
Response Action Outcome: -
Oil Or Haz Material: Hazardous Material

Location Type: COMMERCIAL
Location Type: DOD
Source: UNCONTAIN
Source: DRUMS
Source: UST
Source: UNKNOWN

Click here to access the MA DEP site for this facility:

Chemicals:
Chemical: LEAD
Quantity: 2600 milligrams per kilogram

Actions:
Action Type: RLFA
Action Status: FLDRAN
Action Date: 1/11/2012
Response Action Outcome: Not reported

Action Type: RLFA
Action Status: FOLFLD
Action Date: 1/15/2015

FORT DEVENS (Continued) **S106863261**

Response Action Outcome: Not reported

Action Type: RLFA
Action Status: FOLFLD
Action Date: 1/16/2014
Response Action Outcome: Not reported

Action Type: RLFA
Action Status: FLDRAN
Action Date: 1/19/2012
Response Action Outcome: Not reported

Action Type: Release Abatement Measure
Action Status: Modified Revised or Updated Plan Received
Action Date: 1/20/2015
Response Action Outcome: Not reported

Action Type: RLFA
Action Status: FOLFLD
Action Date: 1/21/2016
Response Action Outcome: Not reported

Action Type: Release Abatement Measure
Action Status: Written Approval of Plan
Action Date: 1/22/2013
Response Action Outcome: Not reported

Action Type: RLFA
Action Status: FLDRAN
Action Date: 1/5/2012
Response Action Outcome: Not reported

Action Type: Tier Classification
Action Status: Transmittal, Notice, or Notification Received
Action Date: 10/1/1993
Response Action Outcome: Not reported

Action Type: PIP
Action Status: Public Involvement Petition Received
Action Date: 10/1/1993
Response Action Outcome: Not reported

Action Type: Tier Classification
Action Status: Tier 1A Classification
Action Date: 10/1/1993
Response Action Outcome: Not reported

Action Type: Release Disposition
Action Status: Valid Transition Site
Action Date: 10/15/1989
Response Action Outcome: Not reported

Action Type: A Notice sent to a Potentially Responsible Party (PRP)
Action Status: A MassDEP piece of correspondence was issued (approvals, NORs, etc.
Action Date: 10/16/1989
Response Action Outcome: Not reported

FORT DEVENS (Continued) **S106863261**

Action Type: RLFA
Action Status: FOLFLD
Action Date: 10/16/2014
Response Action Outcome: Not reported

Action Type: RLFA
Action Status: FOLFLD
Action Date: 10/18/2012
Response Action Outcome: Not reported

Action Type: RLFA
Action Status: FLDRUN
Action Date: 10/21/1996
Response Action Outcome: Not reported

Action Type: Tier Classification
Action Status: RTN Linked to TCLASS Via IRA Completion Statement
Action Date: 10/30/1995
Response Action Outcome: Not reported

Action Type: RLFA
Action Status: FLDRUN
Action Date: 10/30/1996
Response Action Outcome: Not reported

Action Type: Partial RAO for this RTN
Action Status: Level I - Technical Screen Audit
Action Date: 10/4/2011
Response Action Outcome: Not reported

Action Type: Partial RAO for this RTN
Action Status: Tier 1A or Priority Submittal Approved
Action Date: 10/6/2011
Response Action Outcome: Not reported

Action Type: RLFA
Action Status: FOLOFF
Action Date: 10/6/2015
Response Action Outcome: Not reported

Action Type: RLFA
Action Status: FLDRUN
Action Date: 11/1/1996
Response Action Outcome: Not reported

Action Type: RLFA
Action Status: FLDRAN
Action Date: 11/18/2011
Response Action Outcome: Not reported

Action Type: RLFA
Action Status: FOLFLD
Action Date: 11/21/2013
Response Action Outcome: Not reported

Action Type: RLFA
Action Status: FLDRAN

FORT DEVENS (Continued) **S106863261**

Action Date: 11/22/2011
Response Action Outcome: Not reported

Action Type: RLFA
Action Status: FOLFLD
Action Date: 11/29/2012
Response Action Outcome: Not reported

Action Type: RLFA
Action Status: FOLFLD
Action Date: 11/4/2015
Response Action Outcome: Not reported

Action Type: Release Abatement Measure
Action Status: Modified Revised or Updated Plan Received
Action Date: 11/5/2014
Response Action Outcome: Not reported

Action Type: RLFA
Action Status: FLDRUN
Action Date: 11/8/1996
Response Action Outcome: Not reported

Action Type: RLFA
Action Status: FLDRAN
Action Date: 11/9/2011
Response Action Outcome: Not reported

Action Type: RLFA
Action Status: FLDRAN
Action Date: 12/1/2011
Response Action Outcome: Not reported

Action Type: Release Abatement Measure
Action Status: Written Approval of Plan
Action Date: 12/11/2014
Response Action Outcome: Not reported

Action Type: RLFA
Action Status: FOLFLD
Action Date: 12/11/2014
Response Action Outcome: Not reported

Action Type: RLFA
Action Status: FLDRAN
Action Date: 12/13/2011
Response Action Outcome: Not reported

Action Type: RLFA
Action Status: FOLFLD
Action Date: 12/15/2014
Response Action Outcome: Not reported

Action Type: RLFA
Action Status: FOLFLD
Action Date: 12/16/2014
Response Action Outcome: Not reported

FORT DEVENS (Continued) **S106863261**

Action Type: RLFA
Action Status: FOLFLD
Action Date: 12/17/2014
Response Action Outcome: Not reported

Action Type: RLFA
Action Status: FOLFLD
Action Date: 12/18/2014
Response Action Outcome: Not reported

Action Type: RLFA
Action Status: FLDRAN
Action Date: 12/20/2011
Response Action Outcome: Not reported

Action Type: RLFA
Action Status: FLDRAN
Action Date: 12/6/2011
Response Action Outcome: Not reported

Action Type: RLFA
Action Status: FLDRAN
Action Date: 12/7/2011
Response Action Outcome: Not reported

Action Type: RLFA
Action Status: FLDRAN
Action Date: 12/8/2011
Response Action Outcome: Not reported

Action Type: RLFA
Action Status: FOLFLD
Action Date: 12/8/2014
Response Action Outcome: Not reported

Action Type: RLFA
Action Status: FLDRAN
Action Date: 12/8/2014
Response Action Outcome: Not reported

Action Type: Response Action Outcome - RAO
Action Status: Written Approval of Plan
Action Date: 12/9/2015
Response Action Outcome: Not reported

Action Type: Partial RAO for this RTN
Action Status: Tier 1A or Priority Submittal Approved
Action Date: 2/1/2012
Response Action Outcome: Not reported

Action Type: Activity and Use Limitation
Action Status: Transmittal, Notice, or Notification Received
Action Date: 2/13/2009
Response Action Outcome: Not reported

Action Type: RLFA
Action Status: FOLOFF

FORT DEVENS (Continued) **S106863261**

Action Date: 2/16/2012
Response Action Outcome: Not reported

Action Type: RLFA
Action Status: FOLFLD
Action Date: 2/19/2015
Response Action Outcome: Not reported

Action Type: RLFA
Action Status: FOLFLD
Action Date: 2/28/2012
Response Action Outcome: Not reported

Action Type: RLFA
Action Status: FOLFLD
Action Date: 2/29/2012
Response Action Outcome: Not reported

Action Type: RNF
Action Status: Reportable Release under MGL 21E
Action Date: 3/17/2004
Response Action Outcome: Not reported

Action Type: RLFA
Action Status: FOLOFF
Action Date: 3/18/2014
Response Action Outcome: Not reported

Action Type: RLFA
Action Status: PRPMTG
Action Date: 3/18/2014
Response Action Outcome: Not reported

Action Type: RLFA
Action Status: FOLFLD
Action Date: 3/20/2012
Response Action Outcome: Not reported

Action Type: RLFA
Action Status: FOLFLD
Action Date: 3/20/2014
Response Action Outcome: Not reported

Action Type: Activity and Use Limitation
Action Status: Transmittal, Notice, or Notification Received
Action Date: 3/25/2005
Response Action Outcome: Not reported

Action Type: RLFA
Action Status: FOLFLD
Action Date: 3/7/2012
Response Action Outcome: Not reported

Action Type: RLFA
Action Status: FOLFLD
Action Date: 4/14/2016
Response Action Outcome: Not reported

FORT DEVENS (Continued) **S106863261**

Action Type: RLFA
Action Status: FOLFLD
Action Date: 4/17/2014
Response Action Outcome: Not reported

Action Type: RLFA
Action Status: FOLFLD
Action Date: 4/2/2015
Response Action Outcome: Not reported

Action Type: RLFA
Action Status: FOLFLD
Action Date: 4/26/2012
Response Action Outcome: Not reported

Action Type: Compliance and Enforcement Action
Action Status: RFI
Action Date: 4/28/1993
Response Action Outcome: Not reported

Action Type: RLFA
Action Status: FOLFLD
Action Date: 4/3/2014
Response Action Outcome: Not reported

Action Type: Release Abatement Measure
Action Status: Written Approval of Plan
Action Date: 4/3/2015
Response Action Outcome: Not reported

Action Type: Release Abatement Measure
Action Status: Revised Statement or Transmittal Received
Action Date: 5/1/2015
Response Action Outcome: Not reported

Action Type: RLFA
Action Status: FOLFLD
Action Date: 5/15/2014
Response Action Outcome: Not reported

Action Type: RLFA
Action Status: FOLFLD
Action Date: 5/17/2012
Response Action Outcome: Not reported

Action Type: Release Abatement Measure
Action Status: Revised Statement or Transmittal Received
Action Date: 5/7/2015
Response Action Outcome: Not reported

Action Type: RLFA
Action Status: FOLFLD
Action Date: 6/25/2015
Response Action Outcome: Not reported

Action Type: Release Abatement Measure
Action Status: Revised Statement or Transmittal Received

FORT DEVENS (Continued) **S106863261**

Action Date: 6/26/2015
Response Action Outcome: Not reported

Action Type: Partial RAO for this RTN
Action Status: PSNREV
Action Date: 6/26/2015
Response Action Outcome: Not reported

Action Type: Release Abatement Measure
Action Status: Written Plan Received
Action Date: 6/28/2012
Response Action Outcome: Not reported

Action Type: Release Abatement Measure
Action Status: Written Approval of Plan
Action Date: 6/28/2012
Response Action Outcome: Not reported

Action Type: TAG
Action Status: GRNTEX
Action Date: 6/30/2000
Response Action Outcome: Not reported

Action Type: RLFA
Action Status: FOLOFF
Action Date: 7/10/2013
Response Action Outcome: Not reported

Action Type: Partial RAO for this RTN
Action Status: RAO Statement Received
Action Date: 7/12/2013
Response Action Outcome: Not reported

Action Type: Activity and Use Limitation
Action Status: Action Status or AUL Terminated
Action Date: 7/15/2013
Response Action Outcome: Not reported

Action Type: RLFA
Action Status: FOLOFF
Action Date: 7/15/2014
Response Action Outcome: Not reported

Action Type: RLFA
Action Status: FOLFLD
Action Date: 7/19/2012
Response Action Outcome: Not reported

Action Type: RLFA
Action Status: FOLOFF
Action Date: 7/2/2010
Response Action Outcome: Not reported

Action Type: Activity and Use Limitation
Action Status: Legal Notice Published
Action Date: 7/22/2013
Response Action Outcome: Not reported

FORT DEVENS (Continued) **S106863261**

Action Type: Partial RAO for this RTN
Action Status: Level I - Technical Screen Audit
Action Date: 7/23/2013
Response Action Outcome: Not reported

Action Type: Activity and Use Limitation
Action Status: Level I - Technical Screen Audit
Action Date: 7/24/2013
Response Action Outcome: Not reported

Action Type: Release Abatement Measure
Action Status: Status or Interim Report Received
Action Date: 7/30/2002
Response Action Outcome: Not reported

Action Type: A Notice sent to a Potentially Responsible Party (PRP)
Action Status: A MassDEP piece of correspondence was issued (approvals, NORs, etc.
Action Date: 8/10/1992
Response Action Outcome: Not reported

Action Type: Release Abatement Measure
Action Status: Revised Statement or Transmittal Received
Action Date: 8/12/2015
Response Action Outcome: Not reported

Action Type: Release Abatement Measure
Action Status: Status or Interim Report Received
Action Date: 8/16/2002
Response Action Outcome: Not reported

Action Type: RLFA
Action Status: FOLFLD
Action Date: 8/21/2014
Response Action Outcome: Not reported

Action Type: Partial RAO for this RTN
Action Status: Written Approval of Plan
Action Date: 8/22/2013
Response Action Outcome: Not reported

Action Type: Partial RAO for this RTN
Action Status: Tier 1A or Priority Submittal Approved
Action Date: 8/22/2013
Response Action Outcome: Not reported

Action Type: RLFA
Action Status: FOLOFF
Action Date: 8/23/2011
Response Action Outcome: Not reported

Action Type: Release Abatement Measure
Action Status: Written Approval of Plan
Action Date: 8/25/2011
Response Action Outcome: Not reported

Action Type: RLFA
Action Status: FOLFLD

FORT DEVENS (Continued) **S106863261**

Action Date: 8/26/2013
Response Action Outcome: Not reported

Action Type: RLFA
Action Status: FOLFLD
Action Date: 8/30/2012
Response Action Outcome: Not reported

Action Type: TAG
Action Status: GRNTST
Action Date: 9/1/1999
Response Action Outcome: Not reported

Action Type: RLFA
Action Status: FOLFLD
Action Date: 9/17/2015
Response Action Outcome: Not reported

Action Type: RLFA
Action Status: PRPMTG
Action Date: 9/17/2015
Response Action Outcome: Not reported

Action Type: RLFA
Action Status: FOLFLD
Action Date: 9/19/2013
Response Action Outcome: Not reported

Action Type: RLFA
Action Status: FOLFLD
Action Date: 9/20/2012
Response Action Outcome: Not reported

Action Type: Partial RAO for this RTN
Action Status: RAO Statement Received
Action Date: 9/21/2011
Response Action Outcome: Not reported

Action Type: Release Abatement Measure
Action Status: Completion Statement Received
Action Date: 9/25/2012
Response Action Outcome: Not reported

Action Type: RLFA
Action Status: FOLFLD
Action Date: 9/25/2014
Response Action Outcome: Not reported

INST CONTROL:
Release Tracking Number: 2-0000662
Action Type: AUL
Action Stat: LEGNOT
Action Date: 07/22/2013
Response Action Outcome: -

Release Tracking Number: 2-0000662

FORT DEVENS (Continued) **S106863261**

Action Type: AUL
Action Stat: RECPT
Action Date: 02/13/2009
Response Action Outcome: -

Release Tracking Number: 2-0000662
Action Type: AUL
Action Stat: RECPT
Action Date: 03/25/2005
Response Action Outcome: -

Release Tracking Number: 2-0000662
Action Type: AUL
Action Stat: TERMIN
Action Date: 07/15/2013
Response Action Outcome: -

Release Tracking Number: 2-0000662
Action Type: AUL
Action Stat: TSAUD
Action Date: 07/24/2013
Response Action Outcome: -

Release:
Release Tracking Number/Current Status: 2-0000662 / TIERI
Primary ID: 2-0000662
Official City: AYER
Notification: 10/15/1989
Category: 120 DY
Status Date: 10/01/1993
Phase: Not reported
Response Action Outcome: -
Oil / Haz Material Type: Hazardous Material

Click here to access the MA DEP site for this facility:

CB546 **FEDERAL MEDICAL CENTER** **RCRA-CESQG** **1001228502**
South **36 INDEPENDENCE DR** **FINDS** **MAR000010579**
> 1 **AYER, MA 01432** **ECHO**
1.840 mi.
9714 ft. **Site 1 of 14 in cluster CB**

Relative:
Lower

Actual:
258 ft.

RCRA-CESQG:
Date form received by agency: 06/07/2006
Facility name: FEDERAL MEDICAL CENTER
Facility address: 36 INDEPENDENCE DR
AYER, MA 01432
EPA ID: MAR000010579
Mailing address: PO BOX 880
DEVENS, MA 014340000
Contact: STEPHEN FREISCHLAG
Contact address: PO BOX 880
DEVENS, MA 014340000
Contact country: US
Contact telephone: (978) 796-1294
Contact email: SAFREISCHLAG@BOP.GOV

FEDERAL MEDICAL CENTER (Continued) **1001228502**

EPA Region: 01
Land type: Federal
Classification: Conditionally Exempt Small Quantity Generator
Description: Handler: generates 100 kg or less of hazardous waste per calendar month, and accumulates 1000 kg or less of hazardous waste at any time; or generates 1 kg or less of acutely hazardous waste per calendar month, and accumulates at any time: 1 kg or less of acutely hazardous waste; or 100 kg or less of any residue or contaminated soil, waste or other debris resulting from the cleanup of a spill, into or on any land or water, of acutely hazardous waste; or generates 100 kg or less of any residue or contaminated soil, waste or other debris resulting from the cleanup of a spill, into or on any land or water, of acutely hazardous waste during any calendar month, and accumulates at any time: 1 kg or less of acutely hazardous waste; or 100 kg or less of any residue or contaminated soil, waste or other debris resulting from the cleanup of a spill, into or on any land or water, of acutely hazardous waste

Owner/Operator Summary:
Owner/operator name: US DEPT OF JUSTICE/ FEDERAL BUREAU OF PR
Owner/operator address: PO BOX 880
DEVENS, MA 01434
Owner/operator country: US
Owner/operator telephone: Not reported
Legal status: Federal
Owner/Operator Type: Owner
Owner/Op start date: 09/13/1998
Owner/Op end date: Not reported

Owner/operator name: US DEPT OF JUSTICE/ FEDERAL BUREAU OF PR
Owner/operator address: PO BOX 880
DEVENS, MA 01434
Owner/operator country: US
Owner/operator telephone: Not reported
Legal status: Federal
Owner/Operator Type: Operator
Owner/Op start date: 09/13/1998
Owner/Op end date: Not reported

Handler Activities Summary:
U.S. importer of hazardous waste: No
Mixed waste (haz. and radioactive): No
Recycler of hazardous waste: No
Transporter of hazardous waste: No
Treater, storer or disposer of HW: No
Underground injection activity: No
On-site burner exemption: No
Furnace exemption: No
Used oil fuel burner: No
Used oil processor: No
User oil refiner: No
Used oil fuel marketer to burner: No
Used oil Specification marketer: No
Used oil transfer facility: No
Used oil transporter: No

FEDERAL MEDICAL CENTER (Continued) **1001228502**

. Waste code: D001
. Waste name: IGNITABLE WASTE

. Waste code: D005
. Waste name: BARIUM

. Waste code: D008
. Waste name: LEAD

. Waste code: D009
. Waste name: MERCURY

. Waste code: D011
. Waste name: SILVER

. Waste code: D018
. Waste name: BENZENE

. Waste code: D035
. Waste name: METHYL ETHYL KETONE

. Waste code: F003
. Waste name: THE FOLLOWING SPENT NONHALOGENATED SOLVENTS: XYLENE, ACETONE, ETHYL ACETATE, ETHYL BENZENE, ETHYL ETHER, METHYL ISOBUTYL KETONE, N-BUTYL ALCOHOL, CYCLOHEXANONE, AND METHANOL; ALL SPENT SOLVENT MIXTURES/BLENDS CONTAINING, BEFORE USE, ONLY THE ABOVE SPENT NONHALOGENATED SOLVENTS; AND ALL SPENT SOLVENT MIXTURES/BLENDS CONTAINING, BEFORE USE, ONE OR MORE OF THE ABOVE NONHALOGENATED SOLVENTS, AND A TOTAL OF TEN PERCENT OR MORE (BY VOLUME) OF ONE OR MORE OF THOSE SOLVENTS LISTED IN F001, F002, F004, AND F005; AND STILL BOTTOMS FROM THE RECOVERY OF THESE SPENT SOLVENTS AND SPENT SOLVENT MIXTURES.

. Waste code: F005
. Waste name: THE FOLLOWING SPENT NONHALOGENATED SOLVENTS: TOLUENE, METHYL ETHYL KETONE, CARBON DISULFIDE, ISOBUTANOL, PYRIDINE, BENZENE, 2-ETHOXYETHANOL, AND 2-NITROPROPANE; ALL SPENT SOLVENT MIXTURES/BLENDS CONTAINING, BEFORE USE, A TOTAL OF TEN PERCENT OR MORE (BY VOLUME) OF ONE OR MORE OF THE ABOVE NONHALOGENATED SOLVENTS OR THOSE SOLVENTS LISTED IN F001, F002, OR F004; AND STILL BOTTOMS FROM THE RECOVERY OF THESE SPENT SOLVENTS AND SPENT SOLVENT MIXTURES.

. Waste code: MA01
. Waste name: WASTE OIL

. Waste code: MA95
. Waste name: UNIVERSAL WASTE

. Waste code: MA98
. Waste name: OFF SPECIFICATION USED OIL FUEL THAT IS SHIPPED USING A HW MANIFEST

. Waste code: MA99
. Waste name: NON-HAZARDOUS WASTE TO BE USED ONLY FOR NON-HW SHIPPED USING HW MANIFEST

Historical Generators:
Date form received by agency: 02/22/2005

FEDERAL MEDICAL CENTER (Continued) **1001228502**

Site name: FEDERAL MEDICAL CENTER
Classification: Conditionally Exempt Small Quantity Generator

. Waste code: D001
. Waste name: IGNITABLE WASTE

. Waste code: D009
. Waste name: MERCURY

. Waste code: MA01
. Waste name: WASTE OIL

Date form received by agency: 06/18/1998
Site name: FEDERAL MEDICAL CENTER
Classification: Small Quantity Generator

. Waste code: D001
. Waste name: IGNITABLE WASTE

. Waste code: D009
. Waste name: MERCURY

. Waste code: MA01
. Waste name: WASTE OIL

Facility Has Received Notices of Violations:
Regulation violated: SR - 353(5), 682
Area of violation: State Statute or Regulation
Date violation determined: 02/08/2005
Date achieved compliance: 06/27/2005
Violation lead agency: State
Enforcement action: WRITTEN INFORMAL
Enforcement action date: 02/08/2005
Enf. disposition status: Not reported
Enf. disp. status date: Not reported
Enforcement lead agency: State
Proposed penalty amount: Not reported
Final penalty amount: Not reported
Paid penalty amount: Not reported

Evaluation Action Summary:
Evaluation date: 01/19/2005
Evaluation: COMPLIANCE EVALUATION INSPECTION ON-SITE
Area of violation: State Statute or Regulation
Date achieved compliance: 06/27/2005
Evaluation lead agency: State

FINDS:

Registry ID: 110064158995

Environmental Interest/Information System
RCRAInfo is a national information system that supports the Resource Conservation and Recovery Act (RCRA) program through the tracking of events and activities related to facilities that generate, transport, and treat, store, or dispose of hazardous waste. RCRAInfo allows RCRA program staff to track the notification, permit, compliance, and

FEDERAL MEDICAL CENTER (Continued) **1001228502**

corrective action activities required under RCRA.

MA-EPICS - Massachussetts Environmental Protection Integrated Computer System

ECHO:

Envid:	1001228502
Registry ID:	110064158995
DFR URL:	http://echo.epa.gov/detailed_facility_report?fid=110064158995

BY547 **LEAD** **S113958919**
SE **28 FLETCHER ST** **N/A**
> 1 **AYER, MA 01432**
1.845 mi.
9743 ft. **Site 4 of 5 in cluster BY**

Relative:
Lower

Actual:
250 ft.

LEAD:

Community:	Ayer
Unit:	Not reported
Inspector Name:	Christine Caulfield
Inspector License Number:	1950
Activity Type:	INSPECT
Activity Date:	05/22/2013
Start Work Date:	07/08/2013
Activity Descriptions:	Comprehensive Initial Inspection
Outcomes:	Hazards Found

Community:	Ayer
Unit:	Not reported
Inspector Name:	Christine Caulfield
Inspector License Number:	1950
Activity Type:	INSPECT
Activity Date:	05/22/2013
Start Work Date:	07/08/2013
Activity Descriptions:	Risk Assessment
Outcomes:	Urgent Lead Hazards

Community:	Ayer
Unit:	Not reported
Inspector Name:	Christine Caulfield
Inspector License Number:	1950
Activity Type:	INSPECT
Activity Date:	07/22/2013
Start Work Date:	07/08/2013
Activity Descriptions:	Final Deleading Reinspection
Outcomes:	Passed

Community:	Ayer
Unit:	Not reported
Inspector Name:	Christine Caulfield
Inspector License Number:	1950
Activity Type:	COMPLIANCE
Activity Date:	07/22/2013
Start Work Date:	07/08/2013
Activity Descriptions:	Letter of Full Deleading Comp
Outcomes:	Issued

CA548 **DEVENS COMMERCE CTR** **US AIRS** **1005648729**
South **43 BUENA VISTA STREET** **N/A**
> 1 **FORT DEVENS, MA 01433**
1.852 mi.
9777 ft. **Site 3 of 3 in cluster CA**

Relative:
Lower

Actual:
260 ft.

US AIRS MINOR:

Envid:	1005648729
Region Code:	01
Programmatic ID:	AIR MA0000002512104011
Facility Registry ID:	110007257315
D and B Number:	Not reported
Primary SIC Code:	9199
NAICS Code:	921190
Default Air Classification Code:	MIN
Facility Type of Ownership Code:	POF
Air CMS Category Code:	Not reported
HPV Status:	Not reported

US AIRS MINOR:

Region Code:	01
Programmatic ID:	AIR MA0000002512104011
Facility Registry ID:	110007257315
Air Operating Status Code:	OPR
Default Air Classification Code:	MIN
Air Program:	State Implementation Plan for National Primary and Secondary Ambient Air Quality Standards
Activity Date:	2000-04-25 00:00:00
Activity Status Date:	Not reported
Activity Group:	Compliance Monitoring
Activity Type:	Inspection/Evaluation
Activity Status:	Not reported

Region Code:	01
Programmatic ID:	AIR MA0000002512104011
Facility Registry ID:	110007257315
Air Operating Status Code:	OPR
Default Air Classification Code:	MIN
Air Program:	State Implementation Plan for National Primary and Secondary Ambient Air Quality Standards
Activity Date:	2004-03-15 00:00:00
Activity Status Date:	Not reported
Activity Group:	Compliance Monitoring
Activity Type:	Inspection/Evaluation
Activity Status:	Not reported

---

549 **LEAD** **S107375534**
SW **61 PATTERSON RD** **N/A**
> 1 **SHIRLEY, MA**
1.856 mi.
9801 ft.

Relative:
Higher

Actual:
273 ft.

LEAD:

Community:	Shirley
Unit:	LEF
Inspector Name:	Christine Caulfield
Inspector License Number:	1950
Activity Type:	INSPECT
Activity Date:	08/17/2000
Start Work Date:	Not reported
Activity Descriptions:	Comprehensive Initial Inspection

(Continued) **S107375534**

Outcomes: Hazards Found

Community: Shirley
Unit: RIG
Inspector Name: Christine Caulfield
Inspector License Number: 1950
Activity Type: INSPECT
Activity Date: 08/17/2000
Start Work Date: Not reported
Activity Descriptions: Comprehensive Initial Inspection
Outcomes: Hazards Found

BX550 SE > 1 1.857 mi. 9805 ft. | **AYER PUBLIC LANDFILL GROTON HARVARD RD AYER, MA 01432** | **SEMS-ARCHIVE SHWS RELEASE** | **1000351670 MAD980520613**

Site 13 of 15 in cluster BX

Relative: Lower

Actual: 248 ft.

SEMS-ARCHIVE:
Site ID: 100681
EPA ID: MAD980520613
Federal Facility: N
NPL: Not on the NPL
Non NPL Status: NFRAP-Site does not qualify for the NPL based on existing information

Following information was gathered from the prior CERCLIS update completed in 10/2013:
Site ID: 0100681
Federal Facility: Not a Federal Facility
NPL Status: Not on the NPL
Non NPL Status: NFRAP-Site does not qualify for the NPL based on existing information

CERCLIS-NFRAP Site Contact Details:
Contact Sequence ID: 1334512.00000
Person ID: 1270187.00000

CERCLIS-NFRAP Site Alias Name(s):
Alias Name: AYER PUBLIC DUMP
Alias Address: Not reported
MA

CERCLIS-NFRAP Assessment History:
Action: PRELIMINARY ASSESSMENT
Date Started: / /
Date Completed: 01/01/84
Priority Level: Low priority for further assessment

Action: DISCOVERY
Date Started: / /
Date Completed: 06/01/81
Priority Level: Not reported

Action: SITE INSPECTION
Date Started: / /
Date Completed: 11/01/90
Priority Level: Higher priority for further assessment

AYER PUBLIC LANDFILL (Continued) **1000351670**

Action:	OTHER CLEANUP ACTIVITY
Date Started:	01/05/00
Date Completed:	04/21/11
Priority Level:	NFRAP-Site does not qualify for the NPL based on existing information

Action:	ARCHIVE SITE
Date Started:	/ /
Date Completed:	04/28/11
Priority Level:	Not reported

SHWS:

Release Tracking Number/Current Status:	2-0000019 / PENNDS
Release Town:	AYER
Notification Date:	01/15/1987
Category:	NONE
Associated ID:	Not reported
Current Status:	**Pending Not a Disposal Site**
Status Date:	04/01/1996
Phase:	Not reported
Response Action Outcome:	-
Oil Or Haz Material:	Not reported

Click here to access the MA DEP site for this facility:

Chemicals:

Chemical:	UNKNOWN
Quantity:	Not reported

Actions:

Action Type:	Release Disposition
Action Status:	Valid Transition Site
Action Date:	1/15/1987
Response Action Outcome:	Not reported

Action Type:	TREGS
Action Status:	PENNDS
Action Date:	4/1/1996
Response Action Outcome:	Not reported

Release:

Release Tracking Number/Current Status:	2-0000019 / PENNDS
Primary ID:	Not reported
Official City:	AYER
Notification:	01/15/1987
Category:	NONE
Status Date:	04/01/1996
Phase:	Not reported
Response Action Outcome:	-
Oil / Haz Material Type:	Not reported

Click here to access the MA DEP site for this facility:

CC551 South > 1 1.859 mi. 9816 ft. | **FEDERAL MEDICAL CENTER**
36 INDEPENDENCE DR
DEVENS, MA 01432 | **Financial Assurance** | **U004014146**
HW GEN | **N/A**

Site 1 of 2 in cluster CC

Relative: Lower

Actual: 261 ft.

MA Financial Assurance 2:

Facility Id:	22415
Description:	Gas Station
Work Phone:	(978) 796-1000

HW GEN:

EPA Id:	MAR000010579
RCRA Generator Status:	VSQG
State Generator Status:	VQG-MA

---

552 SSE > 1 1.860 mi. 9821 ft. | **BLDG 3770**
GRV POND
DEVENS, MA 01433 | **LUST** | **S103811129**
RELEASE | **N/A**

Relative: Lower

Actual: 230 ft.

LUST:

Facility:

Release Tracking Number/Current Status:	2-0010816 / RAO
Status Date:	02/21/1996
Source Type:	UST
Release Town:	AYER
Notification Date:	06/09/1995
Category:	72 HR
Associated ID:	Not reported
Phase:	Not reported
Response Action Outcome:	A2 - A permanent solution has been achieved. Contamination has not been reduced to background.
Oil Or Haz Material:	Oil
Location Type:	FEDERAL
Source:	UST

Click here to access the MA DEP site for this facility:

Chemicals:

Chemical:	#2 FUEL OIL
Quantity:	Not reported

Actions:

Action Type:	Response Action Outcome - RAO
Action Status:	RAO Statement Received
Action Date:	2/21/1996
Response Action Outcome:	A permanent solution has been achieved. Contamination has not been reduced to background.
Action Type:	Immediate Response Action
Action Status:	Written Plan Received
Action Date:	2/21/1996
Response Action Outcome:	A permanent solution has been achieved. Contamination has not been reduced to background.

BLDG 3770 (Continued) **S103811129**

Action Type: RNF
Action Status: Reportable Release under MGL 21E
Action Date: 2/21/1996
Response Action Outcome: A permanent solution has been achieved. Contamination has not been reduced to background.

Action Type: Immediate Response Action
Action Status: Completion Statement Received
Action Date: 2/21/1996
Response Action Outcome: A permanent solution has been achieved. Contamination has not been reduced to background.

Action Type: RLFA
Action Status: FOLFLD
Action Date: 6/9/1995
Response Action Outcome: A permanent solution has been achieved. Contamination has not been reduced to background.

Action Type: Release Disposition
Action Status: Reportable Release under MGL 21E
Action Date: 6/9/1995
Response Action Outcome: A permanent solution has been achieved. Contamination has not been reduced to background.

Action Type: RLFA
Action Status: FOLOFF
Action Date: 6/9/1995
Response Action Outcome: A permanent solution has been achieved. Contamination has not been reduced to background.

Release:
Release Tracking Number/Current Status: 2-0010816 / RAO
Primary ID: Not reported
Official City: AYER
Notification: 06/09/1995
Category: 72 HR
Status Date: 02/21/1996
Phase: Not reported
Response Action Outcome: A2 - A permanent solution has been achieved. Contamination has not been reduced to background.
Oil / Haz Material Type: Oil

Click here to access the MA DEP site for this facility:

CB553 **ROCKTENN-SOUTHERN CONTAINER LLC** **FINDS** **1014893876**
South **51 INDEPENDENCE DR** **ECHO** **N/A**
> 1 **DEVENS, MA 01432**
1.862 mi.
9833 ft. **Site 2 of 14 in cluster CB**

Relative:
Lower

Actual:
261 ft.

FINDS:

Registry ID: 110043916153

Environmental Interest/Information System

ROCKTENN-SOUTHERN CONTAINER LLC (Continued) **1014893876**

COMPLIANCE AND EMISSIONS REPORTING

MA-EPICS - Massachussetts Environmental Protection Integrated Computer System

ECHO:

Envid:	1014893876
Registry ID:	110043916153
DFR URL:	http://echo.epa.gov/detailed_facility_report?fid=110043916153

CB554 **SOUTHERN CONTAINER CORP.** **RGA LUST** **S115007665**
South **51 INDEPENDANCE DR** **N/A**
> 1 **DEVENS, MA**
1.862 mi.
9833 ft. **Site 3 of 14 in cluster CB**

Relative:
Lower

Actual:
261 ft.

RGA LUST:

2012	SOUTHERN CONTAINER CORP.	51 INDEPENDANCE DR
2011	SOUTHERN CONTAINER CORP.	51 INDEPENDANCE DR
2010	SOUTHERN CONTAINER CORP.	51 INDEPENDANCE DR
2009	SOUTHERN CONTAINER CORP.	51 INDEPENDANCE DR
2008	SOUTHERN CONTAINER CORP.	51 INDEPENDANCE DR

CB555 **WESTROCK - SOUTHERN CONTAINER LLC** **AIRS** **S107847065**
South **51 INDEPENDENCE DR** **HW GEN** **N/A**
> 1 **DEVENS, MA 01434** **TIER 2**
1.863 mi.
9838 ft. **Site 4 of 14 in cluster CB**

Relative:
Lower

Actual:
262 ft.

AIRS:

Facility Status:	APPROV
Permit Code:	AQ02
Permit Name:	Plan Application Non-Major Comprehensive
DEP Region:	CE
Application Tracking Number:	W026028
Date Closed:	08/16/2002
Applicant Name:	SOUTHERN CONTAINER CORP
Applicant Address:	51 INDEPENDENCE DR
Applicant City,St,Zip:	DEVENS, MA 01432
Applicant Telephone:	9787725050

Facility Status:	APPROV
Permit Code:	AQ02
Permit Name:	Plan Application Non-Major Comprehensive
DEP Region:	CE
Application Tracking Number:	W016754
Date Closed:	02/23/2001
Applicant Name:	SOUTHERN CONTAINER CORP
Applicant Address:	51 INDEPENDENCE DR
Applicant City,St,Zip:	DEVENS, MA 01432
Applicant Telephone:	9787725050

Facility Status:	APPROV
Permit Code:	AQ01
Permit Name:	Plan Application Limited

WESTROCK - SOUTHERN CONTAINER LLC (Continued) **S107847065**

DEP Region:	CE
Application Tracking Number:	X267519
Date Closed:	11/03/2015
Applicant Name:	WESTROCK-SOUTHERN CONTAINER, LLC
Applicant Address:	51 INDEPENDENCE DRIVE
Applicant City,St,Zip:	DEVENS, MA 01432
Applicant Telephone:	Not reported

Facility Status:	APPROV
Permit Code:	AQ01
Permit Name:	Plan Application Limited
DEP Region:	CE
Application Tracking Number:	X239314
Date Closed:	04/23/2013
Applicant Name:	ROCKTENN-SOUTHERN CONTAINER LLC
Applicant Address:	Not reported
Applicant City,St,Zip:	Not reported
Applicant Telephone:	Not reported

Facility Status:	WITHD
Permit Code:	AQ01
Permit Name:	Plan Application Limited
DEP Region:	CE
Application Tracking Number:	W040038
Date Closed:	08/05/2003
Applicant Name:	SOUTHERN CONTAINER CORP
Applicant Address:	51 INDEPENDENCE DR
Applicant City,St,Zip:	DEVENS, MA 01432
Applicant Telephone:	9787725050

HW GEN:

EPA Id:	MV9787725050
RCRA Generator Status:	VSQG
State Generator Status:	VQG-MA

TIER 2:

Report Year:	2015
Facility Id:	FATR2015000000002685
Facility Dept:	Not reported
Latitude:	42.5445
Longitude:	-71.5953
Mailing Address:	51 Independence Drive
Mailing City/State/Zip:	01434
Mailing Country:	United States
Notes:	Not reported
All Chemicals Same As Last Yr:	Not reported
Date Signed:	02/23/2016
Dike Or Other Safeguard:	F
Failed Validation:	Not reported
Date Modified:	05/19/2016
Fees Total:	Not reported
Num Of Employees:	121
Site Coord Abbreviated?:	F
Site Map:	T
State Label Code:	Not reported
Submitted By:	SAM BURNS

WESTROCK - SOUTHERN CONTAINER LLC (Continued) **S107847065**

Validation Report:	Not reported
Fire District:	Not reported
Latlong Location Description:	Not reported
Latlong Method:	Not reported

CB556 **ROCKTENN** **TIER 2** **S112293526**
South **51 INDEPENDENCE DRIVE** **N/A**
> 1 **DEVENS, MA 01434**
1.863 mi.
9838 ft. **Site 5 of 14 in cluster CB**

Relative:
Lower

Actual:
262 ft.

TIER 2:

Report Year:	2011
Facility Id:	FATR20118F5P5V00283G
Facility Dept:	Not reported
Latitude:	42.54451
Longitude:	71.595290
Mailing Address:	Not reported
Mailing City/State/Zip:	Not reported
Mailing Country:	Not reported
Notes:	Not reported
All Chemicals Same As Last Yr:	T
Date Signed:	2/28/2012
Dike Or Other Safeguard:	Not reported
Failed Validation:	Not reported
Date Modified:	12/05/2012
Fees Total:	Not reported
Num Of Employees:	110
Site Coord Abbreviated?:	Not reported
Site Map:	Not reported
State Label Code:	MA2011
Submitted By:	Michael A. Hauser
Validation Report:	Not reported
Fire District:	Devens
Latlong Location Description:	AB - Administrative Building
Latlong Method:	G4 - GPS (Precise Positioning Service)

Record Key:	FDTR20118F5P5V00384N
Id:	322211
Type:	NAICS
Description:	Corrugated and Solid Fiber Box Manufacturing
Last Modified:	2/28/2012

Record Key:	FDTR20118F5P9L004FZF
Id:	002042356
Type:	Dun & Bradstreet
Description:	Not reported
Last Modified:	2/28/2012

Contact:

Report Year:	2011
Contact Record Id:	CTTR20118F5PBW005FGT
Title:	Quality Manager

ROCKTENN (Continued) **S112293526**

Contact Name:	Hauser
Contact Email:	mhauser@rocktenn.com
Contact Mail Address:	51 Independence Drive
Contact Mail City:	Devens
Contact Mail State:	MA
Contact Mail Zip:	01434
Contact Mail Country:	USA
Contact1 Type:	Submitter
Contact2 Type:	Not reported
Contact3 Type:	Not reported
Contact4 Type:	Not reported
Modification Date:	2/28/2012

Contact:

Report Year:	2011
Contact Record Id:	CTTR20118F5PFK009MY5
Title:	Sales Manager
Contact Name:	Gaul
Contact Email:	tgaul@rocktenn.com
Contact Mail Address:	51 Independence Drive
Contact Mail City:	Devens
Contact Mail State:	MA
Contact Mail Zip:	01434
Contact Mail Country:	USA
Contact1 Type:	Owner / Operator
Contact2 Type:	Not reported
Contact3 Type:	Not reported
Contact4 Type:	Not reported
Modification Date:	2/28/2012

Contact:

Report Year:	2011
Contact Record Id:	CTTR20118F5S1L00VTFU
Title:	Maintenance manager
Contact Name:	Walker
Contact Email:	mwalker@rocktenn.com
Contact Mail Address:	51 Independence Drive
Contact Mail City:	devens
Contact Mail State:	MA
Contact Mail Zip:	01434
Contact Mail Country:	USA
Contact1 Type:	Emergency Contact
Contact2 Type:	Not reported
Contact3 Type:	Not reported
Contact4 Type:	Not reported
Modification Date:	2/28/2012

Chemicals:

Acute:	T
Ave Amount:	24000
Ave Amount Code:	04
Chem Inv Record Id:	CVTR20118F5PL000EGKJ
Chem Same As Last Yr:	T

ROCKTENN (Continued) **S112293526**

Chronic:	Not reported
CICAS:	Not reported
CI EHS Chemical:	Not reported
CI Last Modified:	2/28/2012
Days On Site:	365
Entered Chemical Name:	#2 Fuel Oil
Fire:	T
Gas:	Not reported
Liquid:	T
Max Amount:	140062
Max Amount Code:	05
Max Amt Container:	140062
Mixture:	Not reported
Pressure:	Not reported
Pure:	T
Reactive:	Not reported
Solid:	Not reported
State01 Checkbox:	Not reported
State01 Number:	40000
State01 Text:	Not reported
State02 Checkbox:	T
State02 Number:	0
State02 Text:	Year
State03 Checkbox:	Not reported
State03 Number:	0
State03 Text:	Not reported
State04 Checkbox:	Not reported
State04 Number:	0
State04 Text:	Liquid
State05 Checkbox:	Not reported
State05 Text:	Not reported
State06 Checkbox:	Not reported
State06 Text:	Not reported
State07 Checkbox:	Not reported
State07 Text:	Not currently using #2 fuel oil, only natural gas.
State1 Contact Field:	No current carriers
State Label Code:	MA2011
Trade Secret:	Not reported

Location:

Record Key:	CLTR20118F5PPH00FHBD
Chem Inv Record Id:	CVTR20118F5PL000EGKJ
Type Code:	Above Ground Tank
Pressure Code:	Ambient pressure
Temperature Code:	Ambient temperature
Location:	Southwest corner of facility
Amount:	140062
Amount Unit:	pounds
Last Modified:	2/28/2012

Acute:	T
Ave Amount:	140062
Ave Amount Code:	05
Chem Inv Record Id:	CVTR20118F5PVL00GS7D
Chem Same As Last Yr:	T
Chronic:	Not reported
CICAS:	Not reported

ROCKTENN (Continued) **S112293526**

CI EHS Chemical:	Not reported
CI Last Modified:	2/28/2012
Days On Site:	365
Entered Chemical Name:	Diesel Fuel
Fire:	T
Gas:	Not reported
Liquid:	T
Max Amount:	140062
Max Amount Code:	05
Max Amt Container:	140062
Mixture:	Not reported
Pressure:	Not reported
Pure:	T
Reactive:	Not reported
Solid:	Not reported
State01 Checkbox:	Not reported
State01 Number:	10000
State01 Text:	Not reported
State02 Checkbox:	T
State02 Number:	1
State02 Text:	Week
State03 Checkbox:	Not reported
State03 Number:	10000
State03 Text:	Not reported
State04 Checkbox:	Not reported
State04 Number:	10000
State04 Text:	Liquid
State05 Checkbox:	Not reported
State05 Text:	Not reported
State06 Checkbox:	Not reported
State06 Text:	Not reported
State07 Checkbox:	Not reported
State07 Text:	Diesel fuel storage tank outside building
State1 Contact Field:	Mansfield oil co.
State Label Code:	MA2011
Trade Secret:	Not reported

Location:

Record Key:	CLTR20118F5PZX00HHM6
Chem Inv Record Id:	CVTR20118F5PVL00GS7D
Type Code:	Above Ground Tank
Pressure Code:	Ambient pressure
Temperature Code:	Ambient temperature
Location:	Southwest corner of facility
Amount:	140062
Amount Unit:	pounds
Last Modified:	2/28/2012

Acute:	T
Ave Amount:	38500
Ave Amount Code:	04
Chem Inv Record Id:	CVTR20118F5Q7600JT6T
Chem Same As Last Yr:	T
Chronic:	Not reported
CICAS:	Not reported
CI EHS Chemical:	Not reported
CI Last Modified:	2/28/2012

ROCKTENN (Continued) **S112293526**

Days On Site:	365
Entered Chemical Name:	Printing ink, glycol ethers
Fire:	Not reported
Gas:	Not reported
Liquid:	T
Max Amount:	38500
Max Amount Code:	04
Max Amt Container:	2300
Mixture:	Not reported
Pressure:	Not reported
Pure:	T
Reactive:	T
Solid:	Not reported
State01 Checkbox:	T
State01 Number:	50
State01 Text:	Not reported
State02 Checkbox:	Not reported
State02 Number:	2
State02 Text:	Week
State03 Checkbox:	Not reported
State03 Number:	2500
State03 Text:	Not reported
State04 Checkbox:	Not reported
State04 Number:	2500
State04 Text:	Liquid
State05 Checkbox:	Not reported
State05 Text:	Not reported
State06 Checkbox:	Not reported
State06 Text:	Not reported
State07 Checkbox:	Not reported
State07 Text:	5 gallon pails of water based printing inks
State1 Contact Field:	Sun Chemical
State Label Code:	MA2011
Trade Secret:	Not reported

Location:

Record Key:	CLTR20118F5QN600PSK3
Chem Inv Record Id:	CVTR20118F5Q7600JT6T
Type Code:	Plastic bottles or jugs
Pressure Code:	Ambient pressure
Temperature Code:	Ambient temperature
Location:	5 gallon pails inside facility
Amount:	20000
Amount Unit:	pounds
Last Modified:	2/28/2012

Record Key:	CLTR20118F5QRQ00QUS4
Chem Inv Record Id:	CVTR20118F5Q7600JT6T
Type Code:	Tote Bin
Pressure Code:	Ambient pressure
Temperature Code:	Ambient temperature
Location:	tote bins
Amount:	46000
Amount Unit:	pounds
Last Modified:	2/28/2012

Acute:	T

ROCKTENN (Continued) **S112293526**

Ave Amount:	24000
Ave Amount Code:	04
Chem Inv Record Id:	CVTR20118F5Q9X00K5VV
Chem Same As Last Yr:	T
Chronic:	Not reported
CICAS:	Not reported
CI EHS Chemical:	Not reported
CI Last Modified:	2/28/2012
Days On Site:	365
Entered Chemical Name:	Sodium Hydroxide
Fire:	Not reported
Gas:	Not reported
Liquid:	T
Max Amount:	47620
Max Amount Code:	04
Max Amt Container:	47620
Mixture:	T
Pressure:	Not reported
Pure:	Not reported
Reactive:	T
Solid:	Not reported
State01 Checkbox:	Not reported
State01 Number:	5000
State01 Text:	Not reported
State02 Checkbox:	T
State02 Number:	4
State02 Text:	Year
State03 Checkbox:	Not reported
State03 Number:	5000
State03 Text:	Not reported
State04 Checkbox:	Not reported
State04 Number:	2500
State04 Text:	Liquid
State05 Checkbox:	Not reported
State05 Text:	Not reported
State06 Checkbox:	Not reported
State06 Text:	Not reported
State07 Checkbox:	Not reported
State07 Text:	Liquid sodium Hydroxide shipped in bulk tanker truck - stored inside facility in sealed tank
State1 Contact Field:	Univar
State Label Code:	MA2011
Trade Secret:	Not reported

Location:

Record Key:	CLTR20118F5QKZ00NVB7
Chem Inv Record Id:	CVTR20118F5Q9X00K5VV
Type Code:	Tank Inside Building
Pressure Code:	Ambient pressure
Temperature Code:	Ambient temperature
Location:	Inside southwest corner of facility
Amount:	47621
Amount Unit:	pounds
Last Modified:	2/28/2012

Chemical Mixture:

Record Key:	CMTR20118F5QV300RS0D

ROCKTENN (Continued) **S112293526**

Chem Inv Rec Id:	CVTR20118F5Q9X00K5VV
Mx Chem:	50% Sodium hydroxide mixture
Mx CAS:	Not reported
Percentage:	50
Wt Vol:	Wt
Mx EHS:	Not reported
Mx Last Modified:	2/28/2012

Acute:	T
Ave Amount:	50000
Ave Amount Code:	04
Chem Inv Record Id:	CVTR20118F5QDB00L44A
Chem Same As Last Yr:	T
Chronic:	Not reported
CICAS:	Not reported
CI EHS Chemical:	Not reported
CI Last Modified:	2/28/2012
Days On Site:	365
Entered Chemical Name:	Corn Starch
Fire:	T
Gas:	Not reported
Liquid:	Not reported
Max Amount:	135000
Max Amount Code:	05
Max Amt Container:	135000
Mixture:	Not reported
Pressure:	Not reported
Pure:	T
Reactive:	Not reported
Solid:	T
State01 Checkbox:	Not reported
State01 Number:	45000
State01 Text:	Not reported
State02 Checkbox:	T
State02 Number:	1
State02 Text:	Week
State03 Checkbox:	Not reported
State03 Number:	45000
State03 Text:	Not reported
State04 Checkbox:	Not reported
State04 Number:	45000
State04 Text:	Solid
State05 Checkbox:	Not reported
State05 Text:	Not reported
State06 Checkbox:	Not reported
State06 Text:	Not reported
State07 Checkbox:	Not reported
State07 Text:	Bulk Corn Starch is delivered to silo
State1 Contact Field:	Corn Products
State Label Code:	MA2011
Trade Secret:	Not reported

Location:

Record Key:	CLTR20118F5QJA00ME2R
Chem Inv Record Id:	CVTR20118F5QDB00L44A
Type Code:	Silo
Pressure Code:	Ambient pressure

ROCKTENN (Continued) **S112293526**

Temperature Code:	Ambient temperature
Location:	Southwest corner of facility
Amount:	135000
Amount Unit:	pounds
Last Modified:	2/28/2012

CB557
South
> 1
1.863 mi.
9838 ft.

Relative:
Lower

Actual:
262 ft.

SOUTHERN CONTAINER CORP. **LUST** **S109146614**
51 INDEPENDANCE DR **RELEASE** **N/A**
DEVENS, MA 01434

Site 6 of 14 in cluster CB

LUST:

Facility:

Release Tracking Number/Current Status:	2-0017068 / RAO
Status Date:	07/07/2008
Source Type:	UST
Release Town:	AYER
Notification Date:	05/05/2008
Category:	TWO HR
Associated ID:	Not reported
Phase:	Not reported
Response Action Outcome:	A1 - A permanent solution has been achieved. Contamination has been reduced to background or a threat of release has been eliminated.
Oil Or Haz Material:	Oil and Hazardous Material
Location Type:	COMMERCIAL
Source:	UST

Click here to access the MA DEP site for this facility:

Chemicals:

Chemical:	WASTE OIL
Quantity:	10 gallons
Chemical:	TCE
Quantity:	1 gallons

Actions:

Action Type:	Compliance and Enforcement Action
Action Status:	Notice of Enforcement Conference
Action Date:	1/28/2009
Response Action Outcome:	A permanent solution has been achieved. Contamination has been reduced to background or a threat of release has been eliminated.
Action Type:	RLFA
Action Status:	FLDD1U
Action Date:	5/5/2008
Response Action Outcome:	A permanent solution has been achieved. Contamination has been reduced to background or a threat of release has been eliminated.
Action Type:	RLFA
Action Status:	FOLOFF
Action Date:	5/5/2008

SOUTHERN CONTAINER CORP. (Continued) **S109146614**

Response Action Outcome: A permanent solution has been achieved. Contamination has been reduced to background or a threat of release has been eliminated.

Action Type: Release Disposition
Action Status: Reportable Release under MGL 21E
Action Date: 5/5/2008
Response Action Outcome: A permanent solution has been achieved. Contamination has been reduced to background or a threat of release has been eliminated.

Action Type: Immediate Response Action
Action Status: Oral Approval of Plan or Action
Action Date: 5/5/2008
Response Action Outcome: A permanent solution has been achieved. Contamination has been reduced to background or a threat of release has been eliminated.

Action Type: A Notice sent to a Potentially Responsible Party (PRP)
Action Status: FLDISS
Action Date: 5/5/2008
Response Action Outcome: A permanent solution has been achieved. Contamination has been reduced to background or a threat of release has been eliminated.

Action Type: RLFA
Action Status: FLDRAN
Action Date: 5/5/2008
Response Action Outcome: A permanent solution has been achieved. Contamination has been reduced to background or a threat of release has been eliminated.

Action Type: RLFA
Action Status: FOLOFF
Action Date: 5/6/2008
Response Action Outcome: A permanent solution has been achieved. Contamination has been reduced to background or a threat of release has been eliminated.

Action Type: Response Action Outcome - RAO
Action Status: Level I - Technical Screen Audit
Action Date: 7/21/2008
Response Action Outcome: A permanent solution has been achieved. Contamination has been reduced to background or a threat of release has been eliminated.

Action Type: Response Action Outcome - RAO
Action Status: RAO Statement Received
Action Date: 7/7/2008
Response Action Outcome: A permanent solution has been achieved. Contamination has been reduced to background or a threat of release has been eliminated.

Action Type: RNF
Action Status: Reportable Release under MGL 21E
Action Date: 7/7/2008
Response Action Outcome: A permanent solution has been achieved. Contamination has been reduced to background or a threat of release has been eliminated.

Action Type: RLFA
Action Status: FLDRUN
Action Date: 8/15/2014
Response Action Outcome: A permanent solution has been achieved. Contamination has been reduced to background or a threat of release has been eliminated.

SOUTHERN CONTAINER CORP. (Continued) **S109146614**

Action Type: A Notice sent to a Potentially Responsible Party (PRP)
Action Status: A MassDEP piece of correspondence was issued (approvals, NORs, etc.
Action Date: 8/18/2008
Response Action Outcome: A permanent solution has been achieved. Contamination has been reduced to background or a threat of release has been eliminated.

Release:
Release Tracking Number/Current Status: 2-0017068 / RAO
Primary ID: Not reported
Official City: AYER
Notification: 05/05/2008
Category: TWO HR
Status Date: 07/07/2008
Phase: Not reported
Response Action Outcome: A1 - A permanent solution has been achieved. Contamination has been reduced to background or a threat of release has been eliminated.
Oil / Haz Material Type: Oil and Hazardous Material

Click here to access the MA DEP site for this facility:

BW558 **OZARK AUTOMOTIVE DISTRIBUTORS 35** **HW GEN** **S112560481**
South **15 INDEPENDENCE** **N/A**
> 1 **DEVENS, MA 01434**
1.863 mi.
9839 ft. **Site 4 of 7 in cluster BW**

Relative:
Lower

Actual:
260 ft.

HW GEN:
EPA Id: MV9787423315
RCRA Generator Status: Not reported
State Generator Status: VQG-MA

EPA Id: MAC300094471
RCRA Generator Status: SQG
State Generator Status: SQG-MA

BW559 **KRAFT FOODS** **ICIS** **1009442472**
South **15 INDEPENDENCE DR** **FINDS** **N/A**
> 1 **AYER (DEVENS), MA 01434** **ECHO**
1.863 mi.
9839 ft. **Site 5 of 7 in cluster BW**

Relative:
Lower

Actual:
260 ft.

ICIS:
Enforcement Action ID: 01-2006-2042
FRS ID: 110024570392
Program ID: EIS 14507611
Action Name: KRAFT FOODS
Full Address: 15 INDEPENDENCE DR AYER (DEVENS) MA 01434-5293
State: Massachusetts
Facility Name: KRAFT FOODS
Facility Address: 15 INDEPENDENCE DR
AYER (DEVENS), MA 01434-5293
Enforcement Action Type: CWA 311B6B1 AO For Class I Penalty - Spill Expedited Settlement Pilot (Regionally Approved)
Facility County: MIDDLESEX
EPA Region #: 1

KRAFT FOODS (Continued) **1009442472**

Enforcement Action ID: 01-2006-2042
FRS ID: 110024570392
Program ID: MA-EPICS 419981
Action Name: KRAFT FOODS
Full Address: 15 INDEPENDENCE DR AYER (DEVENS) MA 01434-5293
State: Massachusetts
Facility Name: KRAFT FOODS
Facility Address: 15 INDEPENDENCE DR
AYER (DEVENS), MA 01434-5293
Enforcement Action Type: CWA 311B6B1 AO For Class I Penalty - Spill Expedited Settlement Pilot (Regionally Approved)
Facility County: MIDDLESEX
EPA Region #: 1

Enforcement Action ID: 01-2006-2042
FRS ID: 110024570392
Program ID: FRS 110024570392
Action Name: KRAFT FOODS
Full Address: 15 INDEPENDENCE DR AYER (DEVENS) MA 01434-5293
State: Massachusetts
Facility Name: KRAFT FOODS
Facility Address: 15 INDEPENDENCE DR
AYER (DEVENS), MA 01434-5293
Enforcement Action Type: CWA 311B6B1 AO For Class I Penalty - Spill Expedited Settlement Pilot (Regionally Approved)
Facility County: MIDDLESEX
EPA Region #: 1

Program ID: EIS 14507611
Facility Name: KRAFT FOODS
Address: 15 INDEPENDENCE DR
Tribal Indicator: N
Fed Facility: No
NAIC Code: Not reported
SIC Code: Not reported

Program ID: FRS 110024570392
Facility Name: KRAFT FOODS
Address: 15 INDEPENDENCE DR
Tribal Indicator: N
Fed Facility: No
NAIC Code: Not reported
SIC Code: Not reported

Program ID: MA-EPICS 419981
Facility Name: KRAFT FOODS
Address: 15 INDEPENDENCE DR
Tribal Indicator: N
Fed Facility: No
NAIC Code: Not reported
SIC Code: Not reported

FINDS:

Registry ID: 110024570392

Environmental Interest/Information System
AIR EMISSIONS CLASSIFICATION UNKNOWN

KRAFT FOODS (Continued) **1009442472**

MA-EPICS - Massachussetts Environmental Protection Integrated Computer System

ICIS (Integrated Compliance Information System) is the Integrated Compliance Information System and provides a database that, when complete, will contain integrated Enforcement and Compliance information across most of EPA's programs. The vision for ICIS is to replace EPA's independent databases that contain Enforcement data with a single repository for that information. Currently, ICIS contains all Federal Administrative and Judicial enforcement actions. This information is maintained in ICIS by EPA in the Regional offices and it Headquarters. A future release of ICIS will replace the Permit Compliance System (PCS) which supports the NPDES and will integrate that information with Federal actions already in the system. ICIS also has the capability to track other activities occurring in the Region that support Compliance and Enforcement programs. These include; Incident Tracking, Compliance Assistance, and Compliance Monitoring.

ECHO:

Envid:	1009442472
Registry ID:	110024570392
DFR URL:	http://echo.epa.gov/detailed_facility_report?fid=110024570392

CB560 **PERFORMANCE CORRUGATED** **US AIRS** **1005507857**
South **50 INDEPENDANCE DRIVE** **FINDS** **N/A**
> 1 **FORT DEVENS, MA 01432** **ECHO**
1.865 mi.
9847 ft. **Site 7 of 14 in cluster CB**

Relative:
Lower

Actual:
261 ft.

US AIRS MINOR:

Envid:	1005507857
Region Code:	01
Programmatic ID:	AIR MA0000002512104012
Facility Registry ID:	110001959989
D and B Number:	Not reported
Primary SIC Code:	2679
NAICS Code:	322211
Default Air Classification Code:	MIN
Facility Type of Ownership Code:	POF
Air CMS Category Code:	Not reported
HPV Status:	Not reported

FINDS:

Registry ID: 110001959989

Environmental Interest/Information System

AFS (Aerometric Information Retrieval System (AIRS) Facility Subsystem) replaces the former Compliance Data System (CDS), the National Emission Data System (NEDS), and the Storage and Retrieval of Aerometric Data (SAROAD). AIRS is the national repository for information concerning airborne pollution in the United States. AFS is used to track emissions and compliance data from industrial plants. AFS data are utilized by states to prepare State Implementation Plans to comply with regulatory programs and by EPA as an input for the estimation of total national emissions. AFS is undergoing a major

PERFORMANCE CORRUGATED (Continued) **1005507857**

redesign to support facility operating permits required under Title V of the Clean Air Act.

MA-EPICS - Massachussetts Environmental Protection Integrated Computer System

AIR MINOR

ECHO:

Envid:	1005507857
Registry ID:	110001959989
DFR URL:	http://echo.epa.gov/detailed_facility_report?fid=110001959989

CB561 **USG DEVENS** **SHWS** **S108034201**
South **50 INDEPENDENCE DR. SUITE 1** **RELEASE** **N/A**
> 1 **DEVENS, MA 01434** **AIRS**
1.865 mi. **TIER 2**
9847 ft. **Site 8 of 14 in cluster CB**

Relative:
Lower

Actual:
261 ft.

SHWS:

Release Tracking Number/Current Status:	2-0019337 / PSNC
Release Town:	AYER
Notification Date:	10/21/2014
Category:	TWO HR
Associated ID:	Not reported
Current Status:	**PSNC**
Status Date:	11/13/2014
Phase:	Not reported
Response Action Outcome:	-
Oil Or Haz Material:	Not reported
Location Type:	ROADWAY
Source:	LINE
Source:	FUELTANK

Click here to access the MA DEP site for this facility:

Chemicals:

Chemical:	DIESEL
Quantity:	100 gallons

Actions:

Action Type:	Immediate Response Action
Action Status:	Oral Approval of Plan or Action
Action Date:	10/21/2014
Response Action Outcome:	Not reported
Action Type:	Release Disposition
Action Status:	Reportable Release under MGL 21E
Action Date:	10/21/2014
Response Action Outcome:	Not reported
Action Type:	Response Action Outcome - RAO
Action Status:	PSNRCD
Action Date:	11/13/2014
Response Action Outcome:	Not reported

USG DEVENS (Continued) **S108034201**

Action Type:	RNFE
Action Status:	Transmittal, Notice, or Notification Received
Action Date:	11/13/2014
Response Action Outcome:	Not reported

Action Type:	A Notice sent to a Potentially Responsible Party (PRP)
Action Status:	A MassDEP piece of correspondence was issued (approvals, NORs, etc.
Action Date:	12/8/2014
Response Action Outcome:	Not reported

Release:

Release Tracking Number/Current Status:	2-0019337 / PSNC
Primary ID:	Not reported
Official City:	AYER
Notification:	10/21/2014
Category:	TWO HR
Status Date:	11/13/2014
Phase:	Not reported
Response Action Outcome:	-
Oil / Haz Material Type:	Not reported

Click here to access the MA DEP site for this facility:

AIRS:

Facility Status:	APPROV
Permit Code:	AQ02
Permit Name:	Plan Application Non-Major Comprehensive
DEP Region:	CE
Application Tracking Number:	130783
Date Closed:	08/13/1997
Applicant Name:	PERFORMANCE CORRUGATED
Applicant Address:	LOT 170
Applicant City,St,Zip:	AYER, MA 01432
Applicant Telephone:	Not reported

TIER 2:

Report Year:	2015
Facility Id:	FATR2015000000009927
Facility Dept:	Not reported
Latitude:	42.5468
Longitude:	-71.5969
Mailing Address:	2001 Riverside Drive
Mailing City/State/Zip:	37406
Mailing Country:	United States
Notes:	Not reported
All Chemicals Same As Last Yr:	Not reported
Date Signed:	02/25/2016
Dike Or Other Safeguard:	F
Failed Validation:	Not reported
Date Modified:	05/19/2016
Fees Total:	Not reported
Num Of Employees:	15
Site Coord Abbreviated?:	F
Site Map:	T

USG DEVENS (Continued) **S108034201**

State Label Code: Not reported
Submitted By: Gerry Stafford
Validation Report: Not reported
Fire District: Not reported
Latlong Location Description: Not reported
Latlong Method: Not reported

CB562 **USG DEVENS** **TIER 2** **S112293452**
South **50 INDEPENDENCE DRIVE** **N/A**
> 1 **DEVENS, MA 01434**
1.868 mi.
9862 ft. **Site 9 of 14 in cluster CB**

Relative:
Lower

Actual:
261 ft.

TIER 2:
Report Year: 2011
Facility Id: FATR20118EWP15002F8T
Facility Dept: USG
Latitude: Not reported
Longitude: Not reported
Mailing Address: Not reported
Mailing City/State/Zip: Not reported
Mailing Country: Not reported
Notes: Not reported
All Chemicals Same As Last Yr: Not reported
Date Signed: 2/24/2012
Dike Or Other Safeguard: Not reported
Failed Validation: Not reported
Date Modified: 12/05/2012
Fees Total: Not reported
Num Of Employees: 10
Site Coord Abbreviated?: Not reported
Site Map: T
State Label Code: MA2011
Submitted By: Kimberly Shamblin
Validation Report: Not reported
Fire District: Not reported
Latlong Location Description: Not reported
Latlong Method: Not reported

Record Key: FDTR20118EWP15003F9Q
Id: 49311
Type: NAICS
Description: General Warehousing and Storage Facilities
Last Modified: 2/24/2012

Contact:
Report Year: 2011
Contact Record Id: CTTR20118EWPD5004UA5
Title: General Manager
Contact Name: Irwin
Contact Email: bill.irwin@kencogroup.com
Contact Mail Address: 50 Independence Drive
Contact Mail City: Devens
Contact Mail State: MA
Contact Mail Zip: 01434
Contact Mail Country: USA

USG DEVENS (Continued) **S112293452**

Contact1 Type:	Emergency Contact
Contact2 Type:	Owner / Operator
Contact3 Type:	Not reported
Contact4 Type:	Not reported
Modification Date:	2/24/2012

Contact:

Report Year:	2011
Contact Record Id:	CTTR20118EWPLB00914D
Title:	SSA
Contact Name:	LeDuc
Contact Email:	robert.leduc@kencogroup.com
Contact Mail Address:	50 Independence Dr
Contact Mail City:	Devens
Contact Mail State:	MA
Contact Mail Zip:	01434
Contact Mail Country:	USA
Contact1 Type:	Emergency Contact
Contact2 Type:	Not reported
Contact3 Type:	Not reported
Contact4 Type:	Not reported
Modification Date:	2/24/2012

Contact:

Report Year:	2011
Contact Record Id:	CTTR20118EQ41U00E5LP
Title:	Safety Specialist
Contact Name:	Shamblin
Contact Email:	kim.shamblin@kencogroup.com
Contact Mail Address:	2001 Riverside Drive
Contact Mail City:	Chattanooga
Contact Mail State:	TN
Contact Mail Zip:	37406
Contact Mail Country:	USA
Contact1 Type:	Submitter
Contact2 Type:	Not reported
Contact3 Type:	Not reported
Contact4 Type:	Not reported
Modification Date:	2/21/2012

Chemicals:

Acute:	T
Ave Amount:	1551
Ave Amount Code:	03
Chem Inv Record Id:	CVTR20118EWPUE00G0YR
Chem Same As Last Yr:	Not reported
Chronic:	T
CICAS:	74-98-6
CI EHS Chemical:	Not reported
CI Last Modified:	2/24/2012
Days On Site:	365
Entered Chemical Name:	PROPANE
Fire:	T

USG DEVENS (Continued) **S112293452**

Gas:	T
Liquid:	Not reported
Max Amount:	1551
Max Amount Code:	03
Max Amt Container:	30
Mixture:	Not reported
Pressure:	T
Pure:	T
Reactive:	Not reported
Solid:	Not reported
State01 Checkbox:	T
State01 Number:	100
State01 Text:	Not reported
State02 Checkbox:	Not reported
State02 Number:	7
State02 Text:	Week
State03 Checkbox:	Not reported
State03 Number:	495
State03 Text:	Not reported
State04 Checkbox:	Not reported
State04 Number:	33
State04 Text:	Gas
State05 Checkbox:	Not reported
State05 Text:	Not reported
State06 Checkbox:	Not reported
State06 Text:	Not reported
State07 Checkbox:	Not reported
State07 Text:	i-495 N, MA 110, MA-225 E, MA-2E and Massachussets 2A E
State1 Contact Field:	Ferrell Gas
State Label Code:	MA2011
Trade Secret:	Not reported

Location:

Record Key:	CLTR20118EWPX500HD97
Chem Inv Record Id:	CVTR20118EWPUE00G0YR
Type Code:	Cylinder
Pressure Code:	Greater than ambient pressure
Temperature Code:	Ambient temperature
Location:	In forklifts throughout facility & outside
Amount:	1551
Amount Unit:	pounds
Last Modified:	2/24/2012

Acute:	T
Ave Amount:	656.4
Ave Amount Code:	02
Chem Inv Record Id:	CVTR20118EWPYK00JM79
Chem Same As Last Yr:	Not reported
Chronic:	T
CICAS:	7439-92-1
CI EHS Chemical:	Not reported
CI Last Modified:	2/24/2012
Days On Site:	365
Entered Chemical Name:	LEAD
Fire:	T
Gas:	Not reported
Liquid:	Not reported

USG DEVENS (Continued) **S112293452**

Max Amount:	656.4
Max Amount Code:	02
Max Amt Container:	656.4
Mixture:	Not reported
Pressure:	T
Pure:	T
Reactive:	Not reported
Solid:	T
State01 Checkbox:	T
State01 Number:	1
State01 Text:	Not reported
State02 Checkbox:	Not reported
State02 Number:	1
State02 Text:	Year
State03 Checkbox:	Not reported
State03 Number:	656.4
State03 Text:	Not reported
State04 Checkbox:	Not reported
State04 Number:	656.4
State04 Text:	Solid
State05 Checkbox:	Not reported
State05 Text:	Not reported
State06 Checkbox:	Not reported
State06 Text:	Not reported
State07 Checkbox:	Not reported
State07 Text:	MA 110, MA-225 E, MA-2E and Massachussets 2A E
State1 Contact Field:	Nipco
State Label Code:	MA2011
Trade Secret:	Not reported

Location:

Record Key:	CLTR20118EWQ0M00KD7N
Chem Inv Record Id:	CVTR20118EWPYK00JM79
Type Code:	Other
Pressure Code:	Ambient pressure
Temperature Code:	Ambient temperature
Location:	In scrubber throughout facility
Amount:	656.4
Amount Unit:	pounds
Last Modified:	2/24/2012

Acute:	T
Ave Amount:	218.8
Ave Amount Code:	02
Chem Inv Record Id:	CVTR20118EWQ1W00LGGY
Chem Same As Last Yr:	Not reported
Chronic:	T
CICAS:	7664-93-9
CI EHS Chemical:	T
CI Last Modified:	2/24/2012
Days On Site:	365
Entered Chemical Name:	SULFURIC ACID
Fire:	T
Gas:	Not reported
Liquid:	T
Max Amount:	218.8
Max Amount Code:	02

USG DEVENS (Continued) **S112293452**

Max Amt Container:	218.8
Mixture:	Not reported
Pressure:	T
Pure:	T
Reactive:	Not reported
Solid:	Not reported
State01 Checkbox:	T
State01 Number:	1
State01 Text:	Not reported
State02 Checkbox:	Not reported
State02 Number:	1
State02 Text:	Year
State03 Checkbox:	Not reported
State03 Number:	218.8
State03 Text:	Not reported
State04 Checkbox:	Not reported
State04 Number:	218.8
State04 Text:	Liquid
State05 Checkbox:	Not reported
State05 Text:	Not reported
State06 Checkbox:	Not reported
State06 Text:	Not reported
State07 Checkbox:	Not reported
State07 Text:	MA 110, MA-225 E, MA-2E and Massachussets 2A E
State1 Contact Field:	Nipco
State Label Code:	MA2011
Trade Secret:	Not reported

Location:

Record Key:	CLTR20118EWQ2T00M961
Chem Inv Record Id:	CVTR20118EWQ1W00LGGY
Type Code:	Other
Pressure Code:	Ambient pressure
Temperature Code:	Ambient temperature
Location:	In scrubber throughout facility
Amount:	218.8
Amount Unit:	pounds
Last Modified:	2/24/2012

CB563 **STRYKER DEVENS** **TIER 2** **S112293456**
South **50 INDEPENDENCE DRIVE, STE 3** **N/A**
> 1 **DEVENS, MA 01434**
1.868 mi.
9862 ft. **Site 10 of 14 in cluster CB**

Relative:
Lower

Actual:
261 ft.

TIER 2:

Report Year:	2011
Facility Id:	FATR20118EWTLT0032HD
Facility Dept:	Stryker
Latitude:	Not reported
Longitude:	Not reported
Mailing Address:	Not reported
Mailing City/State/Zip:	Not reported
Mailing Country:	Not reported
Notes:	Not reported
All Chemicals Same As Last Yr:	Not reported

STRYKER DEVENS (Continued) **S112293456**

Date Signed:	02/24/2012
Dike Or Other Safeguard:	Not reported
Failed Validation:	Not reported
Date Modified:	12/05/2012
Fees Total:	Not reported
Num Of Employees:	6
Site Coord Abbreviated?:	Not reported
Site Map:	T
State Label Code:	MA2011
Submitted By:	Kimberly Shamblin
Validation Report:	Not reported
Fire District:	Not reported
Latlong Location Description:	Not reported
Latlong Method:	Not reported

Record Key:	FDTR20118EWTLT0042HD
Id:	49311
Type:	NAICS
Description:	General Warehousing and Storage Facilities
Last Modified:	2/24/2012

Contact:

Report Year:	2011
Contact Record Id:	CTTR20118EWTNK007LKJ
Title:	General Manager
Contact Name:	Cunningham
Contact Email:	kelly.cunningham@kencogroup.com
Contact Mail Address:	50 Independence Drive, Ste 3
Contact Mail City:	Devens
Contact Mail State:	MA
Contact Mail Zip:	01434
Contact Mail Country:	USA
Contact1 Type:	Owner / Operator
Contact2 Type:	Emergency Contact
Contact3 Type:	Not reported
Contact4 Type:	Not reported
Modification Date:	2/24/2012

Contact:

Report Year:	2011
Contact Record Id:	CTTR20118EQ41U00E5LP
Title:	Safety Specialist
Contact Name:	Shamblin
Contact Email:	kim.shamblin@kencogroup.com
Contact Mail Address:	2001 Riverside Drive
Contact Mail City:	Chattanooga
Contact Mail State:	TN
Contact Mail Zip:	37406
Contact Mail Country:	USA
Contact1 Type:	Submitter
Contact2 Type:	Not reported
Contact3 Type:	Not reported
Contact4 Type:	Not reported
Modification Date:	2/21/2012

STRYKER DEVENS (Continued) **S112293456**

Chemicals:

Acute:	T
Ave Amount:	231
Ave Amount Code:	02
Chem Inv Record Id:	CVTR20118EWTS800FSKJ
Chem Same As Last Yr:	Not reported
Chronic:	T
CICAS:	74-98-6
CI EHS Chemical:	Not reported
CI Last Modified:	2/24/2012
Days On Site:	365
Entered Chemical Name:	PROPANE
Fire:	T
Gas:	T
Liquid:	Not reported
Max Amount:	231
Max Amount Code:	02
Max Amt Container:	33
Mixture:	Not reported
Pressure:	T
Pure:	T
Reactive:	Not reported
Solid:	Not reported
State01 Checkbox:	T
State01 Number:	100
State01 Text:	Not reported
State02 Checkbox:	Not reported
State02 Number:	7
State02 Text:	Week
State03 Checkbox:	Not reported
State03 Number:	231
State03 Text:	Not reported
State04 Checkbox:	Not reported
State04 Number:	231
State04 Text:	Gas
State05 Checkbox:	Not reported
State05 Text:	Not reported
State06 Checkbox:	Not reported
State06 Text:	Not reported
State07 Checkbox:	Not reported
State07 Text:	i-495 N, MA 110, MA-225 E, MA-2E and Massachussets 2A E
State1 Contact Field:	Ferrell Gas
State Label Code:	MA2011
Trade Secret:	Not reported

Location:

Record Key:	CLTR20118EWTVA00GEKW
Chem Inv Record Id:	CVTR20118EWTS800FSKJ
Type Code:	Cylinder
Pressure Code:	Greater than ambient pressure
Temperature Code:	Ambient temperature
Location:	In forklifts throughout facility
Amount:	231
Amount Unit:	pounds
Last Modified:	2/24/2012

CB564 **KENCO/USG DEVENS** **TIER 2** **S117326437**
South **50 INDEPENDENCE DRIVE, SUITE 1** **N/A**
> 1 **DEVENS, MA 01434**
1.868 mi.
9862 ft. **Site 11 of 14 in cluster CB**

Relative:
Lower

Actual:
261 ft.

TIER 2:

Report Year:	2013
Facility Id:	FATR20139UCNB2002NLM
Facility Dept:	Not reported
Latitude:	42.54685
Longitude:	-71.59710
Mailing Address:	Not reported
Mailing City/State/Zip:	Not reported
Mailing Country:	Not reported
Notes:	Not reported
All Chemicals Same As Last Yr:	Not reported
Date Signed:	02/27/2014
Dike Or Other Safeguard:	Not reported
Failed Validation:	Not reported
Date Modified:	08/25/2014
Fees Total:	Not reported
Num Of Employees:	12
Site Coord Abbreviated?:	Not reported
Site Map:	T
State Label Code:	MA2013
Submitted By:	Kimberly L. Shamblin
Validation Report:	Not reported
Fire District:	Devens Fire Department
Latlong Location Description:	Not reported
Latlong Method:	Not reported

Record Key:	FDTR20139UCNB2003NM3
Id:	49311
Type:	NAICS
Description:	Not reported
Last Modified:	2/27/2014

Record Key:	FDTR20139UCNB2004NM3
Id:	071531586
Type:	Dun & Bradstreet
Description:	Not reported
Last Modified:	2/27/2014

Contact:

Report Year:	2013
Contact Record Id:	CTTR20139U63NU00FQHP
Title:	Corporate Safety & Health Specialist
Contact Name:	Shamblin
Contact Email:	kim.shamblin@kencogroup.com
Contact Mail Address:	2001 Riverside Drive
Contact Mail City:	Chattanooga
Contact Mail State:	TN
Contact Mail Zip:	37406
Contact Mail Country:	USA
Contact1 Type:	Tier II Information Contact
Contact2 Type:	Submitter
Contact3 Type:	Not reported
Contact4 Type:	Not reported

KENCO/USG DEVENS (Continued) **S117326437**

Modification Date: 8/25/2014

Contact:

Report Year:	2013
Contact Record Id:	CTTR20139UCNGH008CNS
Title:	General Manager
Contact Name:	Irwin
Contact Email:	bill.irwin@kencogroup.com
Contact Mail Address:	50 Independence Drive, Suite 1
Contact Mail City:	Devens
Contact Mail State:	MA
Contact Mail Zip:	01434
Contact Mail Country:	USA
Contact1 Type:	Owner / Operator
Contact2 Type:	Emergency Contact
Contact3 Type:	Fac. Emergency Coordinator
Contact4 Type:	Not reported
Modification Date:	8/25/2014

Contact:

Report Year:	2013
Contact Record Id:	CTTR20139UCNK400DMUB
Title:	Operations Supervisor
Contact Name:	Tersigni
Contact Email:	tricia.tersigni@kencogroup.com
Contact Mail Address:	50 Independence Drive Suite 1
Contact Mail City:	Devens
Contact Mail State:	MA
Contact Mail Zip:	01434
Contact Mail Country:	USA
Contact1 Type:	Emergency Contact
Contact2 Type:	Not reported
Contact3 Type:	Not reported
Contact4 Type:	Not reported
Modification Date:	8/25/2014

Chemicals:

Acute:	T
Ave Amount:	1680
Ave Amount Code:	04
Chem Inv Record Id:	CVTR20139UCNN700KASC
Chem Same As Last Yr:	Not reported
Chronic:	T
CICAS:	7439-92-1
CI EHS Chemical:	Not reported
CI Last Modified:	8/25/2014
Days On Site:	365
Entered Chemical Name:	Lead
Fire:	T
Gas:	Not reported
Liquid:	Not reported
Max Amount:	1680
Max Amount Code:	04

KENCO/USG DEVENS (Continued) **S117326437**

Max Amt Container:	1680
Mixture:	Not reported
Pressure:	Not reported
Pure:	T
Reactive:	Not reported
Solid:	T
State01 Checkbox:	T
State01 Number:	1680
State01 Text:	Not reported
State02 Checkbox:	Not reported
State02 Number:	1
State02 Text:	Year
State03 Checkbox:	Not reported
State03 Number:	1680
State03 Text:	Not reported
State04 Checkbox:	Not reported
State04 Number:	1680
State04 Text:	Solid
State05 Checkbox:	Not reported
State05 Text:	Not reported
State06 Checkbox:	Not reported
State06 Text:	Not reported
State07 Checkbox:	Not reported
State07 Text:	MA 110, MA-225E, MA-2E and Massachussets 2A
State1 Contact Field:	Nipco
State Label Code:	MA2013
Trade Secret:	Not reported

Location:

Record Key:	CLTR20139UCNR000LQUG
Chem Inv Record Id:	CVTR20139UCNN700KASC
Type Code:	Battery
Pressure Code:	Ambient pressure
Temperature Code:	Ambient temperature
Location:	In forklift
Amount:	1680
Amount Unit:	pounds
Last Modified:	8/25/2014

Acute:	T
Ave Amount:	480
Ave Amount Code:	02
Chem Inv Record Id:	CVTR20139UCNSK00M2H5
Chem Same As Last Yr:	Not reported
Chronic:	T
CICAS:	7664-93-9
CI EHS Chemical:	T
CI Last Modified:	8/25/2014
Days On Site:	365
Entered Chemical Name:	Sulfuric Acid
Fire:	Not reported
Gas:	Not reported
Liquid:	T
Max Amount:	480
Max Amount Code:	02
Max Amt Container:	480
Mixture:	Not reported

KENCO/USG DEVENS (Continued) **S117326437**

Pressure:	Not reported
Pure:	T
Reactive:	T
Solid:	Not reported
State01 Checkbox:	T
State01 Number:	480
State01 Text:	Not reported
State02 Checkbox:	Not reported
State02 Number:	1
State02 Text:	Year
State03 Checkbox:	Not reported
State03 Number:	480
State03 Text:	Not reported
State04 Checkbox:	Not reported
State04 Number:	480
State04 Text:	Liquid
State05 Checkbox:	Not reported
State05 Text:	Not reported
State06 Checkbox:	Not reported
State06 Text:	Not reported
State07 Checkbox:	Not reported
State07 Text:	MA 110, MA-225E, MA-2E and Massachussets 2A
State1 Contact Field:	Nipco
State Label Code:	MA2013
Trade Secret:	Not reported

Location:

Record Key:	CLTR20139UCNUG00NR6P
Chem Inv Record Id:	CVTR20139UCNSK00M2H5
Type Code:	Battery
Pressure Code:	Ambient pressure
Temperature Code:	Ambient temperature
Location:	In Forklift
Amount:	480
Amount Unit:	pounds
Last Modified:	8/25/2014

Acute:	T
Ave Amount:	1551
Ave Amount Code:	04
Chem Inv Record Id:	CVTR20139UCNXM00PG01
Chem Same As Last Yr:	Not reported
Chronic:	T
CICAS:	74-98-6
CI EHS Chemical:	Not reported
CI Last Modified:	8/25/2014
Days On Site:	365
Entered Chemical Name:	Propane
Fire:	T
Gas:	T
Liquid:	Not reported
Max Amount:	1551
Max Amount Code:	04
Max Amt Container:	33
Mixture:	Not reported
Pressure:	Not reported
Pure:	T

KENCO/USG DEVENS (Continued) **S117326437**

Reactive:	T
Solid:	Not reported
State01 Checkbox:	T
State01 Number:	100
State01 Text:	Not reported
State02 Checkbox:	Not reported
State02 Number:	7
State02 Text:	Week
State03 Checkbox:	Not reported
State03 Number:	495
State03 Text:	Not reported
State04 Checkbox:	Not reported
State04 Number:	33
State04 Text:	Gas
State05 Checkbox:	Not reported
State05 Text:	Not reported
State06 Checkbox:	Not reported
State06 Text:	Not reported
State07 Checkbox:	Not reported
State07 Text:	I-495 N, MA 110, MA-225, MA-2E and Massachussets 2A E
State1 Contact Field:	Ferrell Gas
State Label Code:	MA2013
Trade Secret:	Not reported

Location:

Record Key:	CLTR20139UCP0900QR3S
Chem Inv Record Id:	CVTR20139UCNXM00PG01
Type Code:	Cylinder
Pressure Code:	Greater than ambient pressure
Temperature Code:	Ambient temperature
Location:	Forklifts throughout facility
Amount:	1551
Amount Unit:	pounds
Last Modified:	8/25/2014

CB565 **KENCO - STRYKER DEVENS** **TIER 2** **S114557327**
South **50 INDEPENDENCE DRIVE SUITE 3** **N/A**
> 1 **DEVENS, MA 01434**
1.868 mi.
9862 ft. **Site 12 of 14 in cluster CB**

Relative:
Lower

Actual:
261 ft.

TIER 2:

Report Year:	2012
Facility Id:	FATR201294CZLZ00WQA6
Facility Dept:	Not reported
Latitude:	42.54665
Longitude:	-71.59601
Mailing Address:	Not reported
Mailing City/State/Zip:	Not reported
Mailing Country:	Not reported
Notes:	Not reported
All Chemicals Same As Last Yr:	Not reported
Date Signed:	2/21/2013
Dike Or Other Safeguard:	Not reported
Failed Validation:	Not reported
Date Modified:	11/15/2013

KENCO - STRYKER DEVENS (Continued) **S114557327**

Fees Total:	Not reported
Num Of Employees:	Not reported
Site Coord Abbreviated?:	Not reported
Site Map:	T
State Label Code:	MA2012
Submitted By:	Kimberly Shamblin
Validation Report:	Not reported
Fire District:	Devens
Latlong Location Description:	AB - Administrative Building
Latlong Method:	A1 - Address Matching (House Number)

Record Key:	FDTR201294CZLZ00XQB3
Id:	49311
Type:	NAICS
Description:	General Warehousing and Storage Facilities
Last Modified:	2/21/2013

Contact:

Report Year:	2012
Contact Record Id:	CTTR2012948C7J001CKP
Title:	Specialist, Safety & Health
Contact Name:	Shamblin
Contact Email:	kim.shamblin@kencogroup.com
Contact Mail Address:	2001 Riverside Drive
Contact Mail City:	Chattanooga
Contact Mail State:	TN
Contact Mail Zip:	37406
Contact Mail Country:	USA
Contact1 Type:	Submitter
Contact2 Type:	Not reported
Contact3 Type:	Not reported
Contact4 Type:	Not reported
Modification Date:	2/19/2013

Contact:

Report Year:	2012
Contact Record Id:	CTTR201294CZRE010JYJ
Title:	General Manager
Contact Name:	Thompson
Contact Email:	steven.thompson@kencogroup.com
Contact Mail Address:	50 Independence Drive Suite 3
Contact Mail City:	Devens
Contact Mail State:	MA
Contact Mail Zip:	04434
Contact Mail Country:	USA
Contact1 Type:	Owner / Operator
Contact2 Type:	Emergency Contact
Contact3 Type:	Not reported
Contact4 Type:	Not reported
Modification Date:	11/15/2013

Contact:

Report Year:	2012
Contact Record Id:	CTTR201294CZU7015Z2Y

KENCO - STRYKER DEVENS (Continued) **S114557327**

Title:	Regional Safety Manager
Contact Name:	Kempker
Contact Email:	larry.kempker@kencogroup.com
Contact Mail Address:	3555 Midlink Dr
Contact Mail City:	Kalamazoo
Contact Mail State:	MI
Contact Mail Zip:	49048
Contact Mail Country:	USA
Contact1 Type:	Emergency Contact
Contact2 Type:	Not reported
Contact3 Type:	Not reported
Contact4 Type:	Not reported
Modification Date:	11/15/2013

Chemicals:

Acute:	T
Ave Amount:	231
Ave Amount Code:	02
Chem Inv Record Id:	CVTR201294D00K01DFC4
Chem Same As Last Yr:	Not reported
Chronic:	T
CICAS:	74-98-6
CI EHS Chemical:	Not reported
CI Last Modified:	11/15/2013
Days On Site:	365
Entered Chemical Name:	PROPANE
Fire:	T
Gas:	T
Liquid:	Not reported
Max Amount:	231
Max Amount Code:	02
Max Amt Container:	33
Mixture:	Not reported
Pressure:	Not reported
Pure:	T
Reactive:	T
Solid:	Not reported
State01 Checkbox:	T
State01 Number:	100
State01 Text:	Not reported
State02 Checkbox:	Not reported
State02 Number:	7
State02 Text:	Week
State03 Checkbox:	Not reported
State03 Number:	231
State03 Text:	Not reported
State04 Checkbox:	Not reported
State04 Number:	33
State04 Text:	Gas
State05 Checkbox:	Not reported
State05 Text:	Not reported
State06 Checkbox:	Not reported
State06 Text:	Not reported
State07 Checkbox:	Not reported
State07 Text:	I-495 N, MA 110, MA-225 E, MA-2E and Massachussets 2A E
State1 Contact Field:	Ferrell Gas

KENCO - STRYKER DEVENS (Continued) **S114557327**

State Label Code: MA2012
Trade Secret: Not reported

Location:
Record Key: CLTR201294D0FL01EFYQ
Chem Inv Record Id: CVTR201294D00K01DFC4
Type Code: Cylinder
Pressure Code: Greater than ambient pressure
Temperature Code: Ambient temperature
Location: In forklifts throughout facility
Amount: 231
Amount Unit: pounds
Last Modified: 11/15/2013

CB566 **ERNS** **2014098885**
South **50 INDEPENDENCE WAY** **N/A**
> 1 **DEVENS, MA**
1.868 mi.
9862 ft. **Site 13 of 14 in cluster CB**

Relative:
Lower

Click this hyperlink while viewing on your computer to access additional ERNS detail in the EDR Site Report.

Actual:
261 ft.

CB567 **KENCO - USG DEVENS** **TIER 2** **S114557326**
South **50 INDEPENDENCE DR, SUITE 1** **N/A**
> 1 **DEVENS, MA 01434**
1.868 mi.
9862 ft. **Site 14 of 14 in cluster CB**

Relative:
Lower

Actual:
261 ft.

TIER 2:
Report Year: 2012
Facility Id: FATR201294CY6A002LN6
Facility Dept: Not reported
Latitude: 42.54665
Longitude: -71.59601
Mailing Address: Not reported
Mailing City/State/Zip: Not reported
Mailing Country: Not reported
Notes: Not reported
All Chemicals Same As Last Yr: Not reported
Date Signed: 2/21/2013
Dike Or Other Safeguard: Not reported
Failed Validation: Not reported
Date Modified: 11/15/2013
Fees Total: Not reported
Num Of Employees: 12
Site Coord Abbreviated?: Not reported
Site Map: T
State Label Code: MA2012
Submitted By: Kimberly Shamblin
Validation Report: Not reported
Fire District: Devens
Latlong Location Description: AB - Administrative Building
Latlong Method: A1 - Address Matching (House Number)

KENCO - USG DEVENS (Continued) **S114557326**

Record Key:	FDTR201294CY6A003LP3
Id:	49311
Type:	NAICS
Description:	General Warehousing and Storage Facilities
Last Modified:	2/21/2013

Contact:

Report Year:	2012
Contact Record Id:	CTTR2012948C7J001CKP
Title:	Specialist, Safety & Health
Contact Name:	Shamblin
Contact Email:	kim.shamblin@kencogroup.com
Contact Mail Address:	2001 Riverside Drive
Contact Mail City:	Chattanooga
Contact Mail State:	TN
Contact Mail Zip:	37406
Contact Mail Country:	USA
Contact1 Type:	Submitter
Contact2 Type:	Not reported
Contact3 Type:	Not reported
Contact4 Type:	Not reported
Modification Date:	2/19/2013

Contact:

Report Year:	2012
Contact Record Id:	CTTR201294CYCM0062DX
Title:	General Manager
Contact Name:	Irwin
Contact Email:	bill.irwin@kencogroup.com
Contact Mail Address:	50 Independence Drive Suite 1
Contact Mail City:	Devens
Contact Mail State:	MA
Contact Mail Zip:	01434
Contact Mail Country:	USA
Contact1 Type:	Owner / Operator
Contact2 Type:	Emergency Contact
Contact3 Type:	Not reported
Contact4 Type:	Not reported
Modification Date:	11/15/2013

Contact:

Report Year:	2012
Contact Record Id:	CTTR201294CYFP00DQA6
Title:	Operations Supervisor
Contact Name:	Tersigni
Contact Email:	tricia.tersigni@kencogroup.com
Contact Mail Address:	50 Independence Drive Sutie 1
Contact Mail City:	Devens
Contact Mail State:	MA
Contact Mail Zip:	01434
Contact Mail Country:	USA
Contact1 Type:	Emergency Contact
Contact2 Type:	Not reported
Contact3 Type:	Not reported

KENCO - USG DEVENS (Continued) **S114557326**

Contact4 Type:	Not reported
Modification Date:	11/15/2013

Chemicals:

Acute:	T
Ave Amount:	480
Ave Amount Code:	02
Chem Inv Record Id:	CVTR201294CYM900KK64
Chem Same As Last Yr:	Not reported
Chronic:	T
CICAS:	7664-93-9
CI EHS Chemical:	T
CI Last Modified:	11/15/2013
Days On Site:	365
Entered Chemical Name:	SULFURIC ACID
Fire:	T
Gas:	Not reported
Liquid:	T
Max Amount:	480
Max Amount Code:	02
Max Amt Container:	480
Mixture:	Not reported
Pressure:	Not reported
Pure:	T
Reactive:	T
Solid:	Not reported
State01 Checkbox:	T
State01 Number:	1
State01 Text:	Not reported
State02 Checkbox:	Not reported
State02 Number:	1
State02 Text:	Year
State03 Checkbox:	Not reported
State03 Number:	480
State03 Text:	Not reported
State04 Checkbox:	Not reported
State04 Number:	480
State04 Text:	Liquid
State05 Checkbox:	Not reported
State05 Text:	Not reported
State06 Checkbox:	Not reported
State06 Text:	Not reported
State07 Checkbox:	Not reported
State07 Text:	MA 110, MA-225 E, MA-2E and Massachussets 2A E
State1 Contact Field:	Nipco
State Label Code:	MA2012
Trade Secret:	Not reported

Location:

Record Key:	CLTR201294CYQQ00LJA3
Chem Inv Record Id:	CVTR201294CYM900KK64
Type Code:	Other
Pressure Code:	Ambient pressure
Temperature Code:	Ambient temperature
Location:	forklift in facility
Amount:	480

KENCO - USG DEVENS (Continued) **S114557326**

Amount Unit:	pounds
Last Modified:	11/15/2013

Acute:	T
Ave Amount:	1680
Ave Amount Code:	03
Chem Inv Record Id:	CVTR201294CYR600MXVP
Chem Same As Last Yr:	Not reported
Chronic:	T
CICAS:	7439-92-1
CI EHS Chemical:	Not reported
CI Last Modified:	11/15/2013
Days On Site:	365
Entered Chemical Name:	LEAD
Fire:	T
Gas:	Not reported
Liquid:	Not reported
Max Amount:	1680
Max Amount Code:	03
Max Amt Container:	1680
Mixture:	Not reported
Pressure:	T
Pure:	T
Reactive:	T
Solid:	T
State01 Checkbox:	T
State01 Number:	1
State01 Text:	Not reported
State02 Checkbox:	Not reported
State02 Number:	1
State02 Text:	Year
State03 Checkbox:	Not reported
State03 Number:	1680
State03 Text:	Not reported
State04 Checkbox:	Not reported
State04 Number:	1680
State04 Text:	Solid
State05 Checkbox:	Not reported
State05 Text:	Not reported
State06 Checkbox:	Not reported
State06 Text:	Not reported
State07 Checkbox:	Not reported
State07 Text:	MA 110, MA-225E, MA-2E and Massachussets 2A E
State1 Contact Field:	Nipco
State Label Code:	MA2012
Trade Secret:	Not reported

Location:

Record Key:	CLTR201294CYSE00N0CT
Chem Inv Record Id:	CVTR201294CYR600MXVP
Type Code:	Other
Pressure Code:	Ambient pressure
Temperature Code:	Ambient temperature
Location:	Forklift in facility
Amount:	1680
Amount Unit:	pounds
Last Modified:	11/15/2013

KENCO - USG DEVENS (Continued) **S114557326**

Acute:	T
Ave Amount:	1551
Ave Amount Code:	03
Chem Inv Record Id:	CVTR201294CYSV00PCSG
Chem Same As Last Yr:	Not reported
Chronic:	T
CICAS:	74-98-6
CI EHS Chemical:	Not reported
CI Last Modified:	11/15/2013
Days On Site:	365
Entered Chemical Name:	PROPANE
Fire:	T
Gas:	T
Liquid:	Not reported
Max Amount:	1551
Max Amount Code:	03
Max Amt Container:	33
Mixture:	Not reported
Pressure:	Not reported
Pure:	T
Reactive:	T
Solid:	Not reported
State01 Checkbox:	T
State01 Number:	100
State01 Text:	Not reported
State02 Checkbox:	Not reported
State02 Number:	7
State02 Text:	Week
State03 Checkbox:	Not reported
State03 Number:	495
State03 Text:	Not reported
State04 Checkbox:	Not reported
State04 Number:	33
State04 Text:	Gas
State05 Checkbox:	Not reported
State05 Text:	Not reported
State06 Checkbox:	Not reported
State06 Text:	Not reported
State07 Checkbox:	Not reported
State07 Text:	I-495 N, MA 110, MA-225, MA-2E and Massachussets 2A E
State1 Contact Field:	Ferrell Gas
State Label Code:	MA2012
Trade Secret:	Not reported

Location:

Record Key:	CLTR201294CYV300QBAG
Chem Inv Record Id:	CVTR201294CYSV00PCSG
Type Code:	Cylinder
Pressure Code:	Greater than ambient pressure
Temperature Code:	Ambient temperature
Location:	Forklifts throughout facility
Amount:	1551
Amount Unit:	pounds
Last Modified:	11/15/2013

BY568 **LEAD** **S107330024**
SE **29 FLETCHER ST** **N/A**
> 1 **AYER, MA**
1.872 mi.
9885 ft. **Site 5 of 5 in cluster BY**

Relative:
Lower

Actual:
250 ft.

LEAD:

Community:	Ayer
Unit:	1
Inspector Name:	J. Paul Dollard
Inspector License Number:	1548
Activity Type:	INSPECT
Activity Date:	04/26/1994
Start Work Date:	Not reported
Activity Descriptions:	Comprehensive Initial Inspection
Outcomes:	Hazards Found

Community:	Ayer
Unit:	1
Inspector Name:	J. Paul Dollard
Inspector License Number:	1548
Activity Type:	COMPLIANCE
Activity Date:	03/20/1995
Start Work Date:	Not reported
Activity Descriptions:	Letter of Full Deleading Comp
Outcomes:	Issued

Community:	Ayer
Unit:	2
Inspector Name:	J. Paul Dollard
Inspector License Number:	1548
Activity Type:	INSPECT
Activity Date:	04/26/1994
Start Work Date:	Not reported
Activity Descriptions:	Comprehensive Initial Inspection
Outcomes:	Hazards Found

Community:	Ayer
Unit:	2
Inspector Name:	J. Paul Dollard
Inspector License Number:	1548
Activity Type:	COMPLIANCE
Activity Date:	03/20/1995
Start Work Date:	Not reported
Activity Descriptions:	Letter of Full Deleading Comp
Outcomes:	Issued

Community:	Ayer
Unit:	3
Inspector Name:	J. Paul Dollard
Inspector License Number:	1548
Activity Type:	INSPECT
Activity Date:	04/26/1994
Start Work Date:	03/15/1995
Activity Descriptions:	Comprehensive Initial Inspection
Outcomes:	No Hazards Found

Community:	Ayer
Unit:	3

(Continued) **S107330024**

Inspector Name:	J. Paul Dollard
Inspector License Number:	1548
Activity Type:	COMPLIANCE
Activity Date:	04/26/1994
Start Work Date:	03/15/1995
Activity Descriptions:	Letter of Full Initial Insp Comp
Outcomes:	Issued

Community:	Ayer
Unit:	4
Inspector Name:	J. Paul Dollard
Inspector License Number:	1548
Activity Type:	INSPECT
Activity Date:	04/26/1994
Start Work Date:	Not reported
Activity Descriptions:	Comprehensive Initial Inspection
Outcomes:	No Hazards Found

Community:	Ayer
Unit:	4
Inspector Name:	J. Paul Dollard
Inspector License Number:	1548
Activity Type:	COMPLIANCE
Activity Date:	04/26/1994
Start Work Date:	Not reported
Activity Descriptions:	Letter of Full Initial Insp Comp
Outcomes:	Issued

Community:	Ayer
Unit:	5
Inspector Name:	J. Paul Dollard
Inspector License Number:	1548
Activity Type:	INSPECT
Activity Date:	04/26/1994
Start Work Date:	Not reported
Activity Descriptions:	Comprehensive Initial Inspection
Outcomes:	No Hazards Found

Community:	Ayer
Unit:	5
Inspector Name:	J. Paul Dollard
Inspector License Number:	1548
Activity Type:	COMPLIANCE
Activity Date:	04/26/1994
Start Work Date:	Not reported
Activity Descriptions:	Letter of Full Initial Insp Comp
Outcomes:	Issued

Click this hyperlink while viewing on your computer to access additional MA LEAD: detail in the EDR Site Report.

CD569 **LEAD** **S107340937**
South **34-30 AUMAN ST** **N/A**
> 1 **AYER, MA**
1.880 mi.
9929 ft. **Site 1 of 33 in cluster CD**

Relative:
Lower

Actual:
259 ft.

LEAD:

Community:	Ayer
Unit:	Not reported
Inspector Name:	Joseph Cataldo
Inspector License Number:	3147
Activity Type:	INSPECT
Activity Date:	07/28/2000
Start Work Date:	Not reported
Activity Descriptions:	Comprehensive Initial Inspection
Outcomes:	Hazards Found

Community:	Ayer
Unit:	Not reported
Inspector Name:	Joseph Cataldo
Inspector License Number:	3147
Activity Type:	COMPLIANCE
Activity Date:	05/17/2001
Start Work Date:	Not reported
Activity Descriptions:	Letter of Full Deleading Comp
Outcomes:	Issued

CD570 **LEAD** **S107340009**
South **34 AUMAN ST** **N/A**
> 1 **AYER, MA**
1.880 mi.
9929 ft. **Site 2 of 33 in cluster CD**

Relative:
Lower

Actual:
259 ft.

LEAD:

Community:	Ayer
Unit:	Not reported
Inspector Name:	Joseph Cataldo
Inspector License Number:	3147
Activity Type:	INSPECT
Activity Date:	07/25/2000
Start Work Date:	08/26/2000
Activity Descriptions:	Comprehensive Initial Inspection
Outcomes:	Completed - Contact CLPPP for more information

BW571 **O'REILLY AUTO ENTERPRISES DC 35** **TIER 2** **S118097163**
South **15 INDEPENDENCE** **N/A**
> 1 **DEVENS, MA 01434**
1.881 mi.
9930 ft. **Site 6 of 7 in cluster BW**

Relative:
Lower

Actual:
259 ft.

TIER 2:

Report Year:	2015
Facility Id:	FATR2015000000009282
Facility Dept:	Not reported
Latitude:	42.547
Longitude:	-71.5998
Mailing Address:	233 S Patterson
Mailing City/State/Zip:	65802-

O'REILLY AUTO ENTERPRISES DC 35 (Continued) **S118097163**

Mailing Country:	United States
Notes:	Not reported
All Chemicals Same As Last Yr:	Not reported
Date Signed:	01/22/2016
Dike Or Other Safeguard:	F
Failed Validation:	Not reported
Date Modified:	05/19/2016
Fees Total:	Not reported
Num Of Employees:	115
Site Coord Abbreviated?:	F
Site Map:	F
State Label Code:	Not reported
Submitted By:	John Bounds
Validation Report:	Not reported
Fire District:	Not reported
Latlong Location Description:	Not reported
Latlong Method:	Not reported

BW572 **OZARK AUTOMOTIVE DISTRIBUTORS 35** **RCRA-SQG** **1016453371**
South **15 INDEPENDENCE** **FINDS** **MAC300094471**
> 1 **AYER, MA 01434** **ECHO**
1.881 mi.
9930 ft. **Site 7 of 7 in cluster BW**

Relative:
Lower

Actual:
259 ft.

RCRA-SQG:

Date form received by agency:	11/14/2013
Facility name:	OZARK AUTOMOTIVE DISTRIBUTORS 35
Facility address:	15 INDEPENDENCE AYER, MA 01434
EPA ID:	MAC300094471
Mailing address:	233 S PATTERSON AVE SPRINGFIELD, MO 658020000
Contact:	JOHN BOUNDS
Contact address:	233 PATTERSON AVE SPRINGFIELD, MO 658020000
Contact country:	US
Contact telephone:	4175204589X4589
Contact email:	JBOUNDS2@OREILLYAUTO.COM
EPA Region:	01
Classification:	Small Small Quantity Generator
Description:	Handler: generates more than 100 and less than 1000 kg of hazardous waste during any calendar month and accumulates less than 6000 kg of hazardous waste at any time; or generates 100 kg or less of hazardous waste during any calendar month, and accumulates more than 1000 kg of hazardous waste at any time

Owner/Operator Summary:

Owner/operator name:	OZARK AUTOMOTIVE DISTRIBUTORS
Owner/operator address:	233 PATTERSON AVE SPRINGFIELD, MO 65802
Owner/operator country:	US
Owner/operator telephone:	Not reported
Legal status:	Private
Owner/Operator Type:	Operator
Owner/Op start date:	11/14/2013

OZARK AUTOMOTIVE DISTRIBUTORS 35 (Continued) **1016453371**

Owner/Op end date: Not reported

Owner/operator name: GRAHAM 224 LLC
Owner/operator address: 233 PATTERSON AVE
SPRINGFIELD, MO 65802
Owner/operator country: US
Owner/operator telephone: Not reported
Legal status: Private
Owner/Operator Type: Owner
Owner/Op start date: 11/14/2013
Owner/Op end date: Not reported

Handler Activities Summary:
U.S. importer of hazardous waste: No
Mixed waste (haz. and radioactive): No
Recycler of hazardous waste: No
Transporter of hazardous waste: No
Treater, storer or disposer of HW: No
Underground injection activity: No
On-site burner exemption: No
Furnace exemption: No
Used oil fuel burner: No
Used oil processor: No
User oil refiner: No
Used oil fuel marketer to burner: No
Used oil Specification marketer: No
Used oil transfer facility: No
Used oil transporter: No

. Waste code: D001
. Waste name: IGNITABLE WASTE

. Waste code: D002
. Waste name: CORROSIVE WASTE

. Waste code: D005
. Waste name: BARIUM

. Waste code: D007
. Waste name: CHROMIUM

. Waste code: D008
. Waste name: LEAD

. Waste code: D026
. Waste name: CRESOL

. Waste code: D035
. Waste name: METHYL ETHYL KETONE

. Waste code: F003
. Waste name: THE FOLLOWING SPENT NONHALOGENATED SOLVENTS: XYLENE, ACETONE, ETHYL ACETATE, ETHYL BENZENE, ETHYL ETHER, METHYL ISOBUTYL KETONE, N-BUTYL ALCOHOL, CYCLOHEXANONE, AND METHANOL; ALL SPENT SOLVENT MIXTURES/BLENDS CONTAINING, BEFORE USE, ONLY THE ABOVE SPENT NONHALOGENATED SOLVENTS; AND ALL SPENT SOLVENT MIXTURES/BLENDS CONTAINING, BEFORE USE, ONE OR MORE OF THE ABOVE NONHALOGENATED

OZARK AUTOMOTIVE DISTRIBUTORS 35 (Continued) **1016453371**

SOLVENTS, AND A TOTAL OF TEN PERCENT OR MORE (BY VOLUME) OF ONE OR MORE OF THOSE SOLVENTS LISTED IN F001, F002, F004, AND F005; AND STILL BOTTOMS FROM THE RECOVERY OF THESE SPENT SOLVENTS AND SPENT SOLVENT MIXTURES.

. Waste code: U080
. Waste name: METHANE, DICHLORO- (OR) METHYLENE CHLORIDE

. Waste code: MA01
. Waste name: WASTE OIL

. Waste code: MA95
. Waste name: UNIVERSAL WASTE

Violation Status: No violations found

FINDS:

Registry ID: 110056512242

Environmental Interest/Information System
RCRAInfo is a national information system that supports the Resource Conservation and Recovery Act (RCRA) program through the tracking of events and activities related to facilities that generate, transport, and treat, store, or dispose of hazardous waste. RCRAInfo allows RCRA program staff to track the notification, permit, compliance, and corrective action activities required under RCRA.

ECHO:
Envid: 1016453371
Registry ID: 110056512242
DFR URL: http://echo.epa.gov/detailed_facility_report?fid=110056512242

CD573 **LEAD** **S107338407**
South **33 AUMAN ST** **N/A**
> 1 **AYER, MA**
1.881 mi.
9932 ft. **Site 3 of 33 in cluster CD**

Relative:
Lower

Actual:
259 ft.

LEAD:
Community: Ayer
Unit: Not reported
Inspector Name: Joseph Cataldo
Inspector License Number: 3147
Activity Type: INSPECT
Activity Date: 08/18/2000
Start Work Date: Not reported
Activity Descriptions: Comprehensive Initial Inspection
Outcomes: Hazards Found

Community: Ayer
Unit: Not reported
Inspector Name: Joseph Cataldo
Inspector License Number: 3147
Activity Type: COMPLIANCE
Activity Date: 05/21/2001
Start Work Date: Not reported

(Continued) **S107338407**

Activity Descriptions: Letter of Full Deleading Comp
Outcomes: Issued

BX574 **LEAD** **S107278843**
SE **12 PAGE ST** **N/A**
> 1 **AYER, MA 01432**
1.881 mi.
9933 ft. **Site 14 of 15 in cluster BX**

Relative:
Lower

Actual:
241 ft.

LEAD:
Community: Ayer
Unit: 2
Inspector Name: Bridgette Braley
Inspector License Number: 3488
Activity Type: INSPECT
Activity Date: 11/03/2000
Start Work Date: Not reported
Activity Descriptions: Determination
Outcomes: No Hazards Found

CE575 **LEAD** **S107297600**
South **169 BUENA VISTA** **N/A**
> 1 **AYER, MA**
1.883 mi.
9942 ft. **Site 1 of 4 in cluster CE**

Relative:
Lower

Actual:
264 ft.

LEAD:
Community: Ayer
Unit: A
Inspector Name: Anthony Bencivenga, Jr
Inspector License Number: 2081
Activity Type: INSPECT
Activity Date: 10/27/1992
Start Work Date: Not reported
Activity Descriptions: Comprehensive Initial Inspection
Outcomes: Hazards Found

CD576 **BLDG P16** **LUST** **S106343841**
South **BUENA VISTA ST** **RELEASE** **N/A**
> 1 **DEVENS, MA 01433**
1.884 mi.
9947 ft. **Site 4 of 33 in cluster CD**

Relative:
Lower

Actual:
242 ft.

LUST:

Facility:
Release Tracking Number/Current Status: 2-0011105 / RAO
Status Date: 12/24/1996
Source Type: UST
Release Town: AYER
Notification Date: 02/12/1996
Category: 72 HR
Associated ID: Not reported
Phase: Not reported
Response Action Outcome: A2 - A permanent solution has been achieved. Contamination has not

BLDG P16 (Continued) **S106343841**

been reduced to background.
Oil Or Haz Material: Oil

Location Type: FEDERAL
Source: UST

Click here to access the MA DEP site for this facility:

Chemicals:
Chemical: #6 FUEL OIL
Quantity: Not reported

Actions:
Action Type: Immediate Response Action
Action Status: Completion Statement Received
Action Date: 1/14/1997
Response Action Outcome: A permanent solution has been achieved. Contamination has not been reduced to background.

Action Type: Response Action Outcome - RAO
Action Status: Revised Statement or Transmittal Received
Action Date: 1/14/1997
Response Action Outcome: A permanent solution has been achieved. Contamination has not been reduced to background.

Action Type: Response Action Outcome - RAO
Action Status: RAO Statement Received
Action Date: 12/24/1996
Response Action Outcome: A permanent solution has been achieved. Contamination has not been reduced to background.

Action Type: Immediate Response Action
Action Status: Completion Statement Received
Action Date: 12/24/1996
Response Action Outcome: A permanent solution has been achieved. Contamination has not been reduced to background.

Action Type: Release Disposition
Action Status: Reportable Release under MGL 21E
Action Date: 2/12/1996
Response Action Outcome: A permanent solution has been achieved. Contamination has not been reduced to background.

Action Type: Immediate Response Action
Action Status: Written Plan Received
Action Date: 6/12/1996
Response Action Outcome: A permanent solution has been achieved. Contamination has not been reduced to background.

Release:
Release Tracking Number/Current Status: 2-0011105 / RAO
Primary ID: Not reported
Official City: AYER
Notification: 02/12/1996

BLDG P16 (Continued) **S106343841**

Category:	72 HR
Status Date:	12/24/1996
Phase:	Not reported
Response Action Outcome:	A2 - A permanent solution has been achieved. Contamination has not been reduced to background.
Oil / Haz Material Type:	Oil

Click here to access the MA DEP site for this facility:

CD577 **LEAD** **S107336742**
South **32 AUMAN ST** **N/A**
> 1 **AYER, MA**
1.884 mi.
9947 ft. **Site 5 of 33 in cluster CD**

Relative:
Lower

Actual:
259 ft.

LEAD:

Community:	Ayer
Unit:	Not reported
Inspector Name:	Joseph Cataldo
Inspector License Number:	3147
Activity Type:	INSPECT
Activity Date:	07/28/2000
Start Work Date:	08/26/2000
Activity Descriptions:	Comprehensive Initial Inspection
Outcomes:	Completed - Contact CLPPP for more information

Community:	Ayer
Unit:	Not reported
Inspector Name:	Joseph Cataldo
Inspector License Number:	3147
Activity Type:	COMPLIANCE
Activity Date:	05/21/2001
Start Work Date:	08/26/2000
Activity Descriptions:	Letter of Full Deleading Comp
Outcomes:	Issued

Community:	Ayer
Unit:	Not reported
Inspector Name:	Joseph Cataldo
Inspector License Number:	3147
Activity Type:	INSPECT
Activity Date:	07/29/2001
Start Work Date:	08/26/2000
Activity Descriptions:	Comprehensive Initial Inspection
Outcomes:	No Hazards Found

CD578 **LEAD** **S107335002**
South **31 AUMAN ST** **N/A**
> 1 **AYER, MA**
1.885 mi.
9951 ft. **Site 6 of 33 in cluster CD**

Relative:
Lower

Actual:
259 ft.

LEAD:

Community:	Ayer
Unit:	Not reported
Inspector Name:	Joseph Cataldo
Inspector License Number:	3147
Activity Type:	INSPECT
Activity Date:	08/18/2000
Start Work Date:	Not reported
Activity Descriptions:	Comprehensive Initial Inspection
Outcomes:	Hazards Found

Community:	Ayer
Unit:	Not reported
Inspector Name:	Joseph Cataldo
Inspector License Number:	3147
Activity Type:	COMPLIANCE
Activity Date:	05/21/2001
Start Work Date:	Not reported
Activity Descriptions:	Letter of Full Deleading Comp
Outcomes:	Issued

CC579 **SMC LTD** **HW GEN** **S118643611**
South **18 INDEPENDENCE DR** **N/A**
> 1 **DEVENS, MA 01434**
1.887 mi.
9962 ft. **Site 2 of 2 in cluster CC**

Relative:
Lower

Actual:
259 ft.

HW GEN:

EPA Id:	MV9784877200
RCRA Generator Status:	VSQG
State Generator Status:	SQG-MA

CE580 **DEVENS MUNICIPAL SERVICE CENTER** **TIER 2** **S112291124**
South **99 BUENA VISTA STREET** **N/A**
> 1 **DEVENS, MA 01434**
1.887 mi.
9964 ft. **Site 2 of 4 in cluster CE**

Relative:
Lower

Actual:
262 ft.

TIER 2:

Report Year:	2015
Facility Id:	FATR2015000000004827
Facility Dept:	Not reported
Latitude:	42.6251
Longitude:	-71.3611
Mailing Address:	99 Buena Vista
Mailing City/State/Zip:	01434
Mailing Country:	United States
Notes:	Not reported
All Chemicals Same As Last Yr:	Not reported
Date Signed:	02/26/2016
Dike Or Other Safeguard:	F
Failed Validation:	Not reported

DEVENS MUNICIPAL SERVICE CENTER (Continued) **S112291124**

Date Modified:	05/19/2016
Fees Total:	Not reported
Num Of Employees:	5
Site Coord Abbreviated?:	F
Site Map:	F
State Label Code:	Not reported
Submitted By:	David Blazon
Validation Report:	Not reported
Fire District:	Not reported
Latlong Location Description:	Not reported
Latlong Method:	Not reported

CE581 **MASS DEVELOPMENT DEVENS** **HW GEN** **S113411501**
South **99 BUENA VISTA ST** **N/A**
> 1 **DEVENS, MA 01434**
1.887 mi.
9964 ft. **Site 3 of 4 in cluster CE**

Relative:
Lower

Actual:
262 ft.

HW GEN:

EPA Id:	MV9787721864
RCRA Generator Status:	Not reported
State Generator Status:	SQG-MA

CD582 **LEAD** **S107333053**
South **30 AUMAN ST** **N/A**
> 1 **AYER, MA**
1.888 mi.
9966 ft. **Site 7 of 33 in cluster CD**

Relative:
Lower

Actual:
259 ft.

LEAD:

Community:	Ayer
Unit:	Not reported
Inspector Name:	Joseph Cataldo
Inspector License Number:	3147
Activity Type:	INSPECT
Activity Date:	07/28/2000
Start Work Date:	08/26/2000
Activity Descriptions:	Comprehensive Initial Inspection
Outcomes:	Completed - Contact CLPPP for more information

CD583 **LEAD** **S107329714**
South **29 AUMAN ST** **N/A**
> 1 **AYER, MA**
1.888 mi.
9969 ft. **Site 8 of 33 in cluster CD**

Relative:
Lower

Actual:
259 ft.

LEAD:

Community:	Ayer
Unit:	Not reported
Inspector Name:	Joseph Cataldo
Inspector License Number:	3147
Activity Type:	INSPECT
Activity Date:	08/18/2000
Start Work Date:	Not reported
Activity Descriptions:	Comprehensive Initial Inspection
Outcomes:	Hazards Found

Community:	Ayer
Unit:	Not reported
Inspector Name:	Joseph Cataldo
Inspector License Number:	3147
Activity Type:	COMPLIANCE
Activity Date:	07/03/2001
Start Work Date:	Not reported
Activity Descriptions:	Letter of Full Deleading Comp
Outcomes:	Issued

CD584 **LEAD** **S107327798**
South **28 AUMAN ST** **N/A**
> 1 **BEDFORD, MA**
1.891 mi.
9986 ft. **Site 9 of 33 in cluster CD**

Relative:
Lower

Actual:
259 ft.

LEAD:

Community:	Bedford
Unit:	Not reported
Inspector Name:	Joseph Cataldo
Inspector License Number:	3147
Activity Type:	INSPECT
Activity Date:	07/25/2000
Start Work Date:	Not reported
Activity Descriptions:	Comprehensive Initial Inspection
Outcomes:	Hazards Found

CD585 **LEAD** **S107327797**
South **28 AUMAN ST** **N/A**
> 1 **AYER, MA**
1.891 mi.
9986 ft. **Site 10 of 33 in cluster CD**

Relative:
Lower

Actual:
259 ft.

LEAD:

Community:	Ayer
Unit:	Not reported
Inspector Name:	Joseph Cataldo
Inspector License Number:	3147
Activity Type:	INSPECT
Activity Date:	07/25/2000
Start Work Date:	Not reported

(Continued) **S107327797**

Activity Descriptions:	Comprehensive Initial Inspection
Outcomes:	No Hazards Found
Community:	Ayer
Unit:	Not reported
Inspector Name:	Joseph Cataldo
Inspector License Number:	3147
Activity Type:	COMPLIANCE
Activity Date:	05/21/2001
Start Work Date:	Not reported
Activity Descriptions:	Letter of Full Deleading Comp
Outcomes:	Issued

CD586 **LEAD** **S107325787**
South **27 AUMAN ST** **N/A**
> 1 **AYER, MA**
1.891 mi.
9987 ft. **Site 11 of 33 in cluster CD**

Relative:
Lower

Actual:
259 ft.

LEAD:

Community:	Ayer
Unit:	Not reported
Inspector Name:	Joseph Cataldo
Inspector License Number:	3147
Activity Type:	INSPECT
Activity Date:	08/15/2000
Start Work Date:	09/25/2000
Activity Descriptions:	Comprehensive Initial Inspection
Outcomes:	Hazards Found
Community:	Ayer
Unit:	Not reported
Inspector Name:	Joseph Cataldo
Inspector License Number:	3147
Activity Type:	COMPLIANCE
Activity Date:	07/03/2001
Start Work Date:	09/25/2000
Activity Descriptions:	Letter of Full Deleading Comp
Outcomes:	Issued

CE587 **FORT DEVENS** **ECHO** **1018131446**
South **BUENA VISTA ST** **N/A**
> 1 **AYER SHIRLEY, MA 01432**
1.893 mi.
9994 ft. **Site 4 of 4 in cluster CE**

Relative:
Lower

Actual:
264 ft.

ECHO:

Envid:	1018131446
Registry ID:	110064794726
DFR URL:	http://echo.epa.gov/detailed_facility_report?fid=110064794726

CD588 **LEAD** **S113979900**
South **24 AUMAN ST** **N/A**
> 1 **AYER, MA 01434**
1.894 mi.
10000 ft. **Site 12 of 33 in cluster CD**

Relative:
Lower

Actual:
259 ft.

LEAD:

Community:	Ayer
Unit:	Not reported
Inspector Name:	Joseph Cataldo
Inspector License Number:	3147
Activity Type:	COMPLIANCE
Activity Date:	05/21/2001
Start Work Date:	Not reported
Activity Descriptions:	Letter of Full Deleading Comp
Outcomes:	Issued

Community:	Ayer
Unit:	Not reported
Inspector Name:	Joseph Cataldo
Inspector License Number:	3147
Activity Type:	INSPECT
Activity Date:	07/26/2001
Start Work Date:	Not reported
Activity Descriptions:	Comprehensive Initial Inspection
Outcomes:	No Hazards Found

Community:	Devens
Unit:	Not reported
Inspector Name:	Joseph Cataldo
Inspector License Number:	3147
Activity Type:	INSPECT
Activity Date:	07/26/2000
Start Work Date:	08/28/2000
Activity Descriptions:	Comprehensive Initial Inspection
Outcomes:	Hazards Found

Community:	Devens
Unit:	Not reported
Inspector Name:	Joseph Cataldo
Inspector License Number:	3147
Activity Type:	COMPLIANCE
Activity Date:	05/21/2001
Start Work Date:	08/28/2000
Activity Descriptions:	Letter of Full Deleading Comp
Outcomes:	Issued

CD589 **LEAD** **S107319031**
South **24 AUMAN ST** **N/A**
> 1 **AYER, MA 01434**
1.894 mi.
10000 ft. **Site 13 of 33 in cluster CD**

Relative:
Lower

Actual:
259 ft.

LEAD:

Community:	Devens
Unit:	Not reported
Inspector Name:	Craig Anderson
Inspector License Number:	3801
Activity Type:	INSPECT
Activity Date:	09/21/2011

(Continued) **S107319031**

Start Work Date: 08/28/2000
Activity Descriptions: PCAD
Outcomes: Hazards Found

CD590 **LEAD** **S107323740**
South **26 AUMAN ST** **N/A**
> 1 **BEDFORD, MA**
1.895 mi.
10004 ft. **Site 14 of 33 in cluster CD**

Relative:
Lower

Actual:
259 ft.

LEAD:
Community: Bedford
Unit: Not reported
Inspector Name: Joseph Cataldo
Inspector License Number: 3147
Activity Type: INSPECT
Activity Date: 07/26/2000
Start Work Date: Not reported
Activity Descriptions: Comprehensive Initial Inspection
Outcomes: Hazards Found

CD591 **LEAD** **S107323739**
South **26 AUMAN ST** **N/A**
> 1 **AYER, MA**
1.895 mi.
10004 ft. **Site 15 of 33 in cluster CD**

Relative:
Lower

Actual:
259 ft.

LEAD:
Community: Ayer
Unit: Not reported
Inspector Name: Joseph Cataldo
Inspector License Number: 3147
Activity Type: INSPECT
Activity Date: 07/27/2000
Start Work Date: Not reported
Activity Descriptions: Comprehensive Initial Inspection
Outcomes: Hazards Found

Community: Ayer
Unit: Not reported
Inspector Name: Joseph Cataldo
Inspector License Number: 3147
Activity Type: COMPLIANCE
Activity Date: 05/04/2001
Start Work Date: Not reported
Activity Descriptions: Letter of Full Deleading Comp
Outcomes: Issued

CD592 **LEAD** **S107324867**
South **26-28 AUMAN ST** **N/A**
> 1 **AYER, MA**
1.895 mi.
10004 ft. **Site 16 of 33 in cluster CD**

Relative:
Lower

Actual:
259 ft.

LEAD:

Community:	Ayer
Unit:	Not reported
Inspector Name:	Joseph Cataldo
Inspector License Number:	3147
Activity Type:	INSPECT
Activity Date:	07/23/2000
Start Work Date:	08/14/2000
Activity Descriptions:	Comprehensive Initial Inspection
Outcomes:	Completed - Contact CLPPP for more information

CD593 **LEAD** **S107321387**
South **25 AUMAN ST** **N/A**
> 1 **AYER, MA**
1.895 mi.
10006 ft. **Site 17 of 33 in cluster CD**

Relative:
Lower

Actual:
259 ft.

LEAD:

Community:	Ayer
Unit:	Not reported
Inspector Name:	Joseph Cataldo
Inspector License Number:	3147
Activity Type:	INSPECT
Activity Date:	08/15/2000
Start Work Date:	09/25/2000
Activity Descriptions:	Comprehensive Initial Inspection
Outcomes:	Hazards Found

BX594 **LEAD** **S107395336**
SE **88 E MAIN ST** **N/A**
> 1 **AYER, MA**
1.895 mi.
10007 ft. **Site 15 of 15 in cluster BX**

Relative:
Lower

Actual:
247 ft.

LEAD:

Community:	Ayer
Unit:	Not reported
Inspector Name:	Amy Franklin
Inspector License Number:	2171
Activity Type:	INSPECT
Activity Date:	08/19/1992
Start Work Date:	Not reported
Activity Descriptions:	Comprehensive Initial Inspection
Outcomes:	Hazards Found

Community:	Ayer
Unit:	Not reported
Inspector Name:	Amy Franklin
Inspector License Number:	2171
Activity Type:	COMPLIANCE
Activity Date:	02/11/1993
Start Work Date:	Not reported

(Continued) **S107395336**

Activity Descriptions: Letter of Full Deleading Comp
Outcomes: Issued

CD595 **LEAD** **S107319032**
South **24 AUMAN ST** **N/A**
> 1 **BEDFORD, MA**
1.898 mi.
10023 ft. **Site 18 of 33 in cluster CD**

Relative:
Lower

Actual:
258 ft.

LEAD:
Community: Bedford
Unit: Not reported
Inspector Name: Joseph Cataldo
Inspector License Number: 3147
Activity Type: INSPECT
Activity Date: 07/26/2000
Start Work Date: Not reported
Activity Descriptions: Comprehensive Initial Inspection
Outcomes: Hazards Found

CD596 **LEAD** **S107316698**
South **23 AUMAN ST** **N/A**
> 1 **AYER, MA**
1.898 mi.
10024 ft. **Site 19 of 33 in cluster CD**

Relative:
Lower

Actual:
258 ft.

LEAD:
Community: Ayer
Unit: Not reported
Inspector Name: Joseph Cataldo
Inspector License Number: 3147
Activity Type: INSPECT
Activity Date: 08/15/2000
Start Work Date: 09/25/2000
Activity Descriptions: Comprehensive Initial Inspection
Outcomes: Hazards Found

Community: Ayer
Unit: Not reported
Inspector Name: Joseph Cataldo
Inspector License Number: 3147
Activity Type: INSPECT
Activity Date: 08/16/2000
Start Work Date: 09/25/2000
Activity Descriptions: Comprehensive Initial Inspection
Outcomes: Hazards Found

Community: Ayer
Unit: Not reported
Inspector Name: Joseph Cataldo
Inspector License Number: 3147
Activity Type: INSPECT
Activity Date: 07/03/2001
Start Work Date: 09/25/2000
Activity Descriptions: Final Deleading Reinspection
Outcomes: Passed

(Continued) **S107316698**

Community:	Ayer
Unit:	Not reported
Inspector Name:	Joseph Cataldo
Inspector License Number:	3147
Activity Type:	COMPLIANCE
Activity Date:	07/03/2001
Start Work Date:	09/25/2000
Activity Descriptions:	Letter of Full Deleading Comp
Outcomes:	Issued

CF597 **LEAD** **S107394838**
SE **87 E MAIN ST** **N/A**
> 1 **AYER, MA**
1.900 mi.
10032 ft. **Site 1 of 8 in cluster CF**

Relative:
Lower

Actual:
248 ft.

LEAD:

Community:	Ayer
Unit:	3
Inspector Name:	Christine Caulfield
Inspector License Number:	1950
Activity Type:	INSPECT
Activity Date:	07/15/1996
Start Work Date:	08/29/1996
Activity Descriptions:	Comprehensive Initial Inspection
Outcomes:	Completed - Contact CLPPP for more information

CD598 **LEAD** **S107314159**
South **22 AUMAN ST** **N/A**
> 1 **BEDFORD, MA**
1.902 mi.
10042 ft. **Site 20 of 33 in cluster CD**

Relative:
Lower

Actual:
258 ft.

LEAD:

Community:	Bedford
Unit:	Not reported
Inspector Name:	Joseph Cataldo
Inspector License Number:	3147
Activity Type:	INSPECT
Activity Date:	07/23/2000
Start Work Date:	Not reported
Activity Descriptions:	Comprehensive Initial Inspection
Outcomes:	Hazards Found

CD599 **LEAD** **S107314158**
South **22 AUMAN ST** **N/A**
> 1 **AYER, MA**
1.902 mi.
10042 ft. **Site 21 of 33 in cluster CD**

Relative:
Lower

Actual:
258 ft.

LEAD:

Community:	Ayer
Unit:	Not reported
Inspector Name:	Joseph Cataldo
Inspector License Number:	3147

(Continued) **S107314158**

Activity Type:	INSPECT
Activity Date:	07/23/2000
Start Work Date:	Not reported
Activity Descriptions:	Comprehensive Initial Inspection
Outcomes:	No Hazards Found

Community:	Ayer
Unit:	Not reported
Inspector Name:	Joseph Cataldo
Inspector License Number:	3147
Activity Type:	COMPLIANCE
Activity Date:	08/21/2001
Start Work Date:	Not reported
Activity Descriptions:	Letter of Full Deleading Comp
Outcomes:	Issued

CD600 **LEAD** **S107315419**
South **22-24 AUMAN ST** **N/A**
> 1 **AYER, MA**
1.902 mi.
10042 ft. **Site 22 of 33 in cluster CD**

Relative:
Lower

Actual:
258 ft.

LEAD:

Community:	Ayer
Unit:	Not reported
Inspector Name:	Joseph Cataldo
Inspector License Number:	3147
Activity Type:	INSPECT
Activity Date:	07/22/2000
Start Work Date:	08/14/2000
Activity Descriptions:	Comprehensive Initial Inspection
Outcomes:	Completed - Contact CLPPP for more information

CD601 **LEAD** **S107311470**
South **21 AUMAN ST** **N/A**
> 1 **AYER, MA**
1.902 mi.
10042 ft. **Site 23 of 33 in cluster CD**

Relative:
Lower

Actual:
258 ft.

LEAD:

Community:	Ayer
Unit:	Not reported
Inspector Name:	Joseph Cataldo
Inspector License Number:	3147
Activity Type:	INSPECT
Activity Date:	08/15/2000
Start Work Date:	Not reported
Activity Descriptions:	Comprehensive Initial Inspection
Outcomes:	Hazards Found

CG602 SW > 1 1.903 mi. 10048 ft. | **WARILAS AUTO REPAIR & SALES**
200 AYER RD
SHIRLEY, MA 01464 | **FINDS ECHO** | **1014896405 N/A**

Site 1 of 4 in cluster CG

Relative: Lower

Actual: 257 ft.

FINDS:

Registry ID: 110043944809

Environmental Interest/Information System
MA-EPICS - Massachussetts Environmental Protection Integrated Computer System

ECHO:
Envid: 1014896405
Registry ID: 110008412431
DFR URL: http://echo.epa.gov/detailed_facility_report?fid=110008412431

CG603 SW > 1 1.903 mi. 10048 ft. | **WARILAS AUTO REPAIR & SALES**
200 AYER RD
SHIRLEY, MA 01464 | **RCRA-CESQG** | **1000254118 MAD981210859**

Site 2 of 4 in cluster CG

Relative: Lower

Actual: 257 ft.

RCRA-CESQG:
Date form received by agency: 08/24/1992
Facility name: WARILAS AUTO REPAIR & SALES
Facility address: 200 AYER RD
OLD AYER RD
SHIRLEY, MA 01464
EPA ID: MAD981210859
Contact: DAVID WARILA
Contact address: 200 AYER RD
SHIRLEY, MA 014640000
Contact country: US
Contact telephone: (978) 425-9707
Contact email: Not reported
EPA Region: 01
Classification: Conditionally Exempt Small Quantity Generator
Description: Handler: generates 100 kg or less of hazardous waste per calendar month, and accumulates 1000 kg or less of hazardous waste at any time; or generates 1 kg or less of acutely hazardous waste per calendar month, and accumulates at any time: 1 kg or less of acutely hazardous waste; or 100 kg or less of any residue or contaminated soil, waste or other debris resulting from the cleanup of a spill, into or on any land or water, of acutely hazardous waste; or generates 100 kg or less of any residue or contaminated soil, waste or other debris resulting from the cleanup of a spill, into or on any land or water, of acutely hazardous waste during any calendar month, and accumulates at any time: 1 kg or less of acutely hazardous waste; or 100 kg or less of any residue or contaminated soil, waste or other debris resulting from the cleanup of a spill, into or on any land or water, of acutely hazardous waste

Owner/Operator Summary:
Owner/operator name: WARILA ENTERPRISES INC
Owner/operator address: 200 AYER RD

WARILAS AUTO REPAIR & SALES (Continued) **1000254118**

SHIRLEY, MA 01464
Owner/operator country: US
Owner/operator telephone: Not reported
Legal status: Private
Owner/Operator Type: Operator
Owner/Op start date: 02/05/1985
Owner/Op end date: Not reported

Owner/operator name: DAVID JOHN WARILA
Owner/operator address: 200 AYER RD
SHIRLEY, MA 01464
Owner/operator country: US
Owner/operator telephone: Not reported
Legal status: Private
Owner/Operator Type: Owner
Owner/Op start date: 10/16/2004
Owner/Op end date: Not reported

Handler Activities Summary:
U.S. importer of hazardous waste: No
Mixed waste (haz. and radioactive): No
Recycler of hazardous waste: No
Transporter of hazardous waste: No
Treater, storer or disposer of HW: No
Underground injection activity: No
On-site burner exemption: No
Furnace exemption: No
Used oil fuel burner: No
Used oil processor: No
User oil refiner: No
Used oil fuel marketer to burner: No
Used oil Specification marketer: No
Used oil transfer facility: No
Used oil transporter: No

. Waste code: D001
. Waste name: IGNITABLE WASTE

. Waste code: F001
. Waste name: THE FOLLOWING SPENT HALOGENATED SOLVENTS USED IN DEGREASING: TETRACHLOROETHYLENE, TRICHLORETHYLENE, METHYLENE CHLORIDE, 1,1,1-TRICHLOROETHANE, CARBON TETRACHLORIDE AND CHLORINATED FLUOROCARBONS; ALL SPENT SOLVENT MIXTURES/BLENDS USED IN DEGREASING CONTAINING, BEFORE USE, A TOTAL OF TEN PERCENT OR MORE (BY VOLUME) OF ONE OR MORE OF THE ABOVE HALOGENATED SOLVENTS OR THOSE SOLVENTS LISTED IN F002, F004, AND F005; AND STILL BOTTOMS FROM THE RECOVERY OF THESE SPENT SOLVENTS AND SPENT SOLVENT MIXTURES.

. Waste code: MA01
. Waste name: WASTE OIL

. Waste code: MA98
. Waste name: OFF SPECIFICATION USED OIL FUEL THAT IS SHIPPED USING A HW MANIFEST

Historical Generators:
Date form received by agency: 11/04/1986

WARILAS AUTO REPAIR & SALES (Continued) **1000254118**

Site name: WARILAS AUTO REPAIR & SALES
Classification: Not a generator, verified

. Waste code: D001
. Waste name: IGNITABLE WASTE

. Waste code: F001
. Waste name: THE FOLLOWING SPENT HALOGENATED SOLVENTS USED IN DEGREASING: TETRACHLOROETHYLENE, TRICHLORETHYLENE, METHYLENE CHLORIDE, 1,1,1-TRICHLOROETHANE, CARBON TETRACHLORIDE AND CHLORINATED FLUOROCARBONS; ALL SPENT SOLVENT MIXTURES/BLENDS USED IN DEGREASING CONTAINING, BEFORE USE, A TOTAL OF TEN PERCENT OR MORE (BY VOLUME) OF ONE OR MORE OF THE ABOVE HALOGENATED SOLVENTS OR THOSE SOLVENTS LISTED IN F002, F004, AND F005; AND STILL BOTTOMS FROM THE RECOVERY OF THESE SPENT SOLVENTS AND SPENT SOLVENT MIXTURES.

Violation Status: No violations found

CG604 **EDR Hist Auto** **1015300882**
SW **200 AYER RD** **N/A**
> 1 **SHIRLEY, MA 01464**
1.903 mi.
10048 ft. **Site 3 of 4 in cluster CG**

Relative:
Lower

Actual:
257 ft.

EDR Historical Auto Stations:

Name: WARILAS AUTO REPAIR & SALES
Year: 2001
Address: 200 AYER RD

Name: WARILAS AUTO REPAIR & SALES
Year: 2004
Address: 200 AYER RD

Name: WARILAS AUTO REPAIR & SALES
Year: 2008
Address: 200 AYER RD

Name: WARILAS AUTO REPAIR & SALES
Year: 2009
Address: 200 AYER RD

Name: WARILAS AUTO REPAIR & SALES
Year: 2010
Address: 200 AYER RD

CG605 **WARILAS AUTO REPAIR & SALES** **HW GEN** **S118161118**
SW **200 AYER RD** **N/A**
> 1 **SHIRLEY, MA 01464**
1.903 mi.
10048 ft. **Site 4 of 4 in cluster CG**

Relative:
Lower

Actual:
257 ft.

HW GEN:

EPA Id: MAD981210859
RCRA Generator Status: VSQG
State Generator Status: VQG-MA

CH606 SSE > 1 1.903 mi. 10050 ft. | **SOUTHERN CONTAINER 51 INDEPENDENCE DRIVE FORT DEVENS, MA 01432** | **US AIRS** | **1009652449 N/A**

Site 1 of 2 in cluster CH

Relative: Lower

Actual: 252 ft.

US AIRS MINOR:

Envid:	1009652449
Region Code:	01
Programmatic ID:	AIR MA0000002512100386
Facility Registry ID:	110027066172
D and B Number:	Not reported
Primary SIC Code:	2653
NAICS Code:	322211
Default Air Classification Code:	MIN
Facility Type of Ownership Code:	POF
Air CMS Category Code:	Not reported
HPV Status:	Not reported

US AIRS MINOR:

Region Code:	01
Programmatic ID:	AIR MA0000002512100386
Facility Registry ID:	110027066172
Air Operating Status Code:	OPR
Default Air Classification Code:	MIN
Air Program:	Federally-Enforceable State Operating Permit - Non Title V
Activity Date:	2007-11-27 00:00:00
Activity Status Date:	2007-11-27 00:00:00
Activity Group:	Enforcement Action
Activity Type:	Administrative - Informal
Activity Status:	Achieved

Region Code:	01
Programmatic ID:	AIR MA0000002512100386
Facility Registry ID:	110027066172
Air Operating Status Code:	OPR
Default Air Classification Code:	MIN
Air Program:	State Implementation Plan for National Primary and Secondary Ambient Air Quality Standards
Activity Date:	2002-04-22 00:00:00
Activity Status Date:	Not reported
Activity Group:	Compliance Monitoring
Activity Type:	Inspection/Evaluation
Activity Status:	Not reported

Region Code:	01
Programmatic ID:	AIR MA0000002512100386
Facility Registry ID:	110027066172
Air Operating Status Code:	OPR
Default Air Classification Code:	MIN
Air Program:	State Implementation Plan for National Primary and Secondary Ambient Air Quality Standards
Activity Date:	2002-11-21 00:00:00
Activity Status Date:	Not reported
Activity Group:	Compliance Monitoring
Activity Type:	Inspection/Evaluation
Activity Status:	Not reported

Region Code:	01
Programmatic ID:	AIR MA0000002512100386
Facility Registry ID:	110027066172
Air Operating Status Code:	OPR

SOUTHERN CONTAINER (Continued) **1009652449**

Default Air Classification Code: MIN
Air Program: State Implementation Plan for National Primary and Secondary Ambient Air Quality Standards
Activity Date: 2011-05-16 00:00:00
Activity Status Date: 2011-05-16 00:00:00
Activity Group: Enforcement Action
Activity Type: Administrative - Informal
Activity Status: Achieved

CD607 **LEAD** **S107304008**
South **19 AUMAN ST** **N/A**
> 1 **AYER, MA**
1.905 mi.
10061 ft. **Site 24 of 33 in cluster CD**

Relative:
Lower

Actual:
258 ft.

LEAD:
Community: Ayer
Unit: Not reported
Inspector Name: Joseph Cataldo
Inspector License Number: 3147
Activity Type: INSPECT
Activity Date: 08/15/2000
Start Work Date: 09/25/2000
Activity Descriptions: Comprehensive Initial Inspection
Outcomes: Hazards Found

CD608 **LEAD** **S107308393**
South **20 AUMAN ST** **N/A**
> 1 **AYER, MA**
1.905 mi.
10061 ft. **Site 25 of 33 in cluster CD**

Relative:
Lower

Actual:
258 ft.

LEAD:
Community: Ayer
Unit: Not reported
Inspector Name: Joseph Cataldo
Inspector License Number: 3147
Activity Type: INSPECT
Activity Date: 08/10/2000
Start Work Date: 08/26/2000
Activity Descriptions: Comprehensive Initial Inspection
Outcomes: Completed - Contact CLPPP for more information

Community: Ayer
Unit: Not reported
Inspector Name: Joseph Cataldo
Inspector License Number: 3147
Activity Type: INSPECT
Activity Date: 08/12/2000
Start Work Date: 08/26/2000
Activity Descriptions: Comprehensive Initial Inspection
Outcomes: Hazards Found

Community: Ayer
Unit: Not reported
Inspector Name: Joseph Cataldo

(Continued) **S107308393**

Inspector License Number: 3147
Activity Type: COMPLIANCE
Activity Date: 10/20/2000
Start Work Date: 08/26/2000
Activity Descriptions: Letter of Full Deleading Comp
Outcomes: Issued

CH609 SOUTHERN CONTAINER **FINDS 1016338794**
SSE 51 INDEPENDENCE DR **ECHO N/A**
> 1 AYER, MA 01432
1.915 mi.
10109 ft. **Site 2 of 2 in cluster CH**

Relative: Lower

Actual: 252 ft.

FINDS:

Registry ID: 110027066172

Environmental Interest/Information System

AFS (Aerometric Information Retrieval System (AIRS) Facility Subsystem) replaces the former Compliance Data System (CDS), the National Emission Data System (NEDS), and the Storage and Retrieval of Aerometric Data (SAROAD). AIRS is the national repository for information concerning airborne pollution in the United States. AFS is used to track emissions and compliance data from industrial plants. AFS data are utilized by states to prepare State Implementation Plans to comply with regulatory programs and by EPA as an input for the estimation of total national emissions. AFS is undergoing a major redesign to support facility operating permits required under Title V of the Clean Air Act.

AIR EMISSIONS CLASSIFICATION UNKNOWN

US National Pollutant Discharge Elimination System (NPDES) module of the Compliance Information System (ICIS) tracks surface water permits issued under the Clean Water Act. Under NPDES, all facilities that discharge pollutants from any point source into waters of the United States are required to obtain a permit. The permit will likely contain limits on what can be discharged, impose monitoring and reporting requirements, and include other provisions to ensure that the discharge does not adversely affect water quality.

AIR MINOR

ICIS (Integrated Compliance Information System) is the Integrated Compliance Information System and provides a database that, when complete, will contain integrated Enforcement and Compliance information across most of EPA's programs. The vision for ICIS is to replace EPA's independent databases that contain Enforcement data with a single repository for that information. Currently, ICIS contains all Federal Administrative and Judicial enforcement actions. This information is maintained in ICIS by EPA in the Regional offices and it Headquarters. A future release of ICIS will replace the Permit Compliance System (PCS) which supports the NPDES and will integrate that information with Federal actions already in the system. ICIS also has the capability to track other activities occurring in the Region that support Compliance and Enforcement programs. These include; Incident Tracking, Compliance Assistance, and Compliance Monitoring.

SOUTHERN CONTAINER (Continued) **1016338794**

SPCC

ECHO:
Envid: 1016338794
Registry ID: 110027066172
DFR URL: http://echo.epa.gov/detailed_facility_report?fid=110027066172

CF610 **COMREX CORP** **RCRA-CESQG** **1006808087**
SE **19 PINE RD** **FINDS** **MAR000505156**
> 1 **AYER, MA 01432** **ECHO**
1.916 mi.
10119 ft. **Site 2 of 8 in cluster CF**

Relative:
Lower

Actual:
248 ft.

RCRA-CESQG:
Date form received by agency: 06/11/2002
Facility name: COMREX CORP
Facility address: 19 PINE RD
AYER, MA 014324462
EPA ID: MAR000505156
Contact: ERIK THORESEN
Contact address: 19 PINE RD
DEVENS, MA 014324462
Contact country: US
Contact telephone: (978) 784-1731
Contact email: Not reported
EPA Region: 01
Classification: Conditionally Exempt Small Quantity Generator
Description: Handler: generates 100 kg or less of hazardous waste per calendar month, and accumulates 1000 kg or less of hazardous waste at any time; or generates 1 kg or less of acutely hazardous waste per calendar month, and accumulates at any time: 1 kg or less of acutely hazardous waste; or 100 kg or less of any residue or contaminated soil, waste or other debris resulting from the cleanup of a spill, into or on any land or water, of acutely hazardous waste; or generates 100 kg or less of any residue or contaminated soil, waste or other debris resulting from the cleanup of a spill, into or on any land or water, of acutely hazardous waste during any calendar month, and accumulates at any time: 1 kg or less of acutely hazardous waste; or 100 kg or less of any residue or contaminated soil, waste or other debris resulting from the cleanup of a spill, into or on any land or water, of acutely hazardous waste

Owner/Operator Summary:
Owner/operator name: COMREX CORPORATION
Owner/operator address: 19 PINE RD
DEVENS, MA 01432
Owner/operator country: US
Owner/operator telephone: Not reported
Legal status: Private
Owner/Operator Type: Owner
Owner/Op start date: 01/01/1900
Owner/Op end date: Not reported

Owner/operator name: COMREX CORP
Owner/operator address: 19 PINE RD
DEVENS, MA 01432

COMREX CORP (Continued) **1006808087**

Owner/operator country: US
Owner/operator telephone: Not reported
Legal status: Private
Owner/Operator Type: Operator
Owner/Op start date: 06/11/2002
Owner/Op end date: Not reported

Handler Activities Summary:
U.S. importer of hazardous waste: No
Mixed waste (haz. and radioactive): No
Recycler of hazardous waste: No
Transporter of hazardous waste: No
Treater, storer or disposer of HW: No
Underground injection activity: No
On-site burner exemption: No
Furnace exemption: No
Used oil fuel burner: No
Used oil processor: No
User oil refiner: No
Used oil fuel marketer to burner: No
Used oil Specification marketer: No
Used oil transfer facility: No
Used oil transporter: No

. Waste code: D001
. Waste name: IGNITABLE WASTE

. Waste code: D006
. Waste name: CADMIUM

. Waste code: D008
. Waste name: LEAD

. Waste code: D011
. Waste name: SILVER

Violation Status: No violations found

FINDS:

Registry ID: 110013289100

Environmental Interest/Information System
RCRAInfo is a national information system that supports the Resource Conservation and Recovery Act (RCRA) program through the tracking of events and activities related to facilities that generate, transport, and treat, store, or dispose of hazardous waste. RCRAInfo allows RCRA program staff to track the notification, permit, compliance, and corrective action activities required under RCRA.

MA-EPICS - Massachussetts Environmental Protection Integrated Computer System

ECHO:
Envid: 1006808087
Registry ID: 110013289100

COMREX CORP (Continued) **1006808087**

DFR URL: http://echo.epa.gov/detailed_facility_report?fid=110013289100

CF611 **LEAD** **S107349684**
SE **4 PINE ST** **N/A**
> 1 **AYER, MA**
1.925 mi.
10163 ft. **Site 3 of 8 in cluster CF**

Relative:
Lower

Actual:
246 ft.

LEAD:

Community:	Ayer
Unit:	1
Inspector Name:	Greg Galeota
Inspector License Number:	1594
Activity Type:	INSPECT
Activity Date:	05/11/1994
Start Work Date:	Not reported
Activity Descriptions:	Comprehensive Initial Inspection
Outcomes:	No Hazards Found

Community:	Ayer
Unit:	1
Inspector Name:	Greg Galeota
Inspector License Number:	1594
Activity Type:	COMPLIANCE
Activity Date:	05/11/1994
Start Work Date:	Not reported
Activity Descriptions:	Letter of Full Initial Insp Comp
Outcomes:	Issued

Community:	Ayer
Unit:	2
Inspector Name:	Greg Galeota
Inspector License Number:	1594
Activity Type:	INSPECT
Activity Date:	05/11/1994
Start Work Date:	Not reported
Activity Descriptions:	Comprehensive Initial Inspection
Outcomes:	No Hazards Found

Community:	Ayer
Unit:	2
Inspector Name:	Greg Galeota
Inspector License Number:	1594
Activity Type:	COMPLIANCE
Activity Date:	05/11/1994
Start Work Date:	Not reported
Activity Descriptions:	Letter of Full Initial Insp Comp
Outcomes:	Issued

Community:	Ayer
Unit:	3
Inspector Name:	Greg Galeota
Inspector License Number:	1594
Activity Type:	INSPECT
Activity Date:	05/11/1994
Start Work Date:	Not reported
Activity Descriptions:	Comprehensive Initial Inspection
Outcomes:	No Hazards Found

(Continued) **S107349684**

Community:	Ayer
Unit:	3
Inspector Name:	Greg Galeota
Inspector License Number:	1594
Activity Type:	COMPLIANCE
Activity Date:	05/11/1994
Start Work Date:	Not reported
Activity Descriptions:	Letter of Full Initial Insp Comp
Outcomes:	Issued

Community:	Ayer
Unit:	COMM
Inspector Name:	Greg Galeota
Inspector License Number:	1594
Activity Type:	INSPECT
Activity Date:	05/11/1994
Start Work Date:	Not reported
Activity Descriptions:	Comprehensive Initial Inspection
Outcomes:	No Hazards Found

CD612 **U S ARMY GARRISON FORT DEVENS RANGES** **TRIS** **1012008819**
South **4217A JACKSON RD** **01434SRMYG4217A**
> 1 **DEVENS, MA 01434**
1.925 mi.
10163 ft. **Site 26 of 33 in cluster CD**

Relative:
Lower

Actual:
238 ft.

TRIS:

Click this hyperlink while viewing on your computer to access
1 additional US_TRIS: record(s) in the EDR Site Report.

CD613 **LEAD** **S107290139**
South **15 AUMAN ST** **N/A**
> 1 **AYER, MA**
1.927 mi.
10175 ft. **Site 27 of 33 in cluster CD**

Relative:
Lower

Actual:
256 ft.

LEAD:

Community:	Ayer
Unit:	Not reported
Inspector Name:	Joseph Cataldo
Inspector License Number:	3147
Activity Type:	INSPECT
Activity Date:	08/13/2000
Start Work Date:	09/25/2000
Activity Descriptions:	Comprehensive Initial Inspection
Outcomes:	Hazards Found

Community:	Ayer
Unit:	Not reported
Inspector Name:	Joseph Cataldo
Inspector License Number:	3147
Activity Type:	INSPECT
Activity Date:	08/13/2000
Start Work Date:	09/25/2000
Activity Descriptions:	Comprehensive Initial Inspection
Outcomes:	Completed - Contact CLPPP for more information

(Continued) **S107290139**

Community: Ayer
Unit: Not reported
Inspector Name: Joseph Cataldo
Inspector License Number: 3147
Activity Type: INSPECT
Activity Date: 08/19/2002
Start Work Date: 09/25/2000
Activity Descriptions: Final Deleading Reinspection
Outcomes: Passed

Community: Ayer
Unit: Not reported
Inspector Name: Joseph Cataldo
Inspector License Number: 3147
Activity Type: COMPLIANCE
Activity Date: 08/19/2002
Start Work Date: 09/25/2000
Activity Descriptions: Letter of Full Deleading Comp
Outcomes: Issued

CD614 **LEAD** **S107294298**
South **16 AUMAN ST** **N/A**
> 1 **AYER, MA**
1.927 mi.
10175 ft. **Site 28 of 33 in cluster CD**

Relative:
Lower

Actual:
256 ft.

LEAD:
Community: Ayer
Unit: Not reported
Inspector Name: Joseph Cataldo
Inspector License Number: 3147
Activity Type: INSPECT
Activity Date: 08/12/2000
Start Work Date: 06/05/2002
Activity Descriptions: Comprehensive Initial Inspection
Outcomes: Hazards Found

Community: Ayer
Unit: Not reported
Inspector Name: Joseph Cataldo
Inspector License Number: 3147
Activity Type: INSPECT
Activity Date: 08/28/2002
Start Work Date: 06/05/2002
Activity Descriptions: Final Deleading Reinspection
Outcomes: Passed

Community: Ayer
Unit: Not reported
Inspector Name: Joseph Cataldo
Inspector License Number: 3147
Activity Type: COMPLIANCE
Activity Date: 08/28/2002
Start Work Date: 06/05/2002
Activity Descriptions: Letter of Full Deleading Comp
Outcomes: Issued

Community: Ayer

(Continued) **S107294298**

Unit:	B118
Inspector Name:	Joseph Cataldo
Inspector License Number:	3147
Activity Type:	INSPECT
Activity Date:	08/12/2000
Start Work Date:	06/10/2002
Activity Descriptions:	Comprehensive Initial Inspection
Outcomes:	Hazards Found

Community:	Ayer
Unit:	B18
Inspector Name:	Joseph Cataldo
Inspector License Number:	3147
Activity Type:	INSPECT
Activity Date:	08/12/2000
Start Work Date:	Not reported
Activity Descriptions:	Comprehensive Initial Inspection
Outcomes:	Hazards Found

CF615 **LEAD** **S107398759**
SE **91 E MAIN ST** **N/A**
> 1 **AYER, MA 01432**
1.928 mi.
10180 ft. **Site 4 of 8 in cluster CF**

Relative:
Lower

Actual:
246 ft.

LEAD:

Community:	Ayer
Unit:	1
Inspector Name:	Peter Neal
Inspector License Number:	1570
Activity Type:	INSPECT
Activity Date:	10/22/1994
Start Work Date:	Not reported
Activity Descriptions:	Comprehensive Initial Inspection
Outcomes:	Hazards Found

Community:	Ayer
Unit:	2
Inspector Name:	Peter Neal
Inspector License Number:	1570
Activity Type:	INSPECT
Activity Date:	10/22/1994
Start Work Date:	Not reported
Activity Descriptions:	Comprehensive Initial Inspection
Outcomes:	Hazards Found

CI616 **LEAD** **S107397365**
SE **9 OAK GROVE ST** **N/A**
> 1 **AYER, MA**
1.931 mi.
10198 ft. **Site 1 of 8 in cluster CI**

Relative:
Lower

Actual:
251 ft.

LEAD:

Community:	Ayer
Unit:	Not reported
Inspector Name:	Greg Galeota

(Continued) **S107397365**

Inspector License Number:	1594
Activity Type:	INSPECT
Activity Date:	07/01/1997
Start Work Date:	07/23/1997
Activity Descriptions:	Comprehensive Initial Inspection
Outcomes:	Hazards Found

Community:	Ayer
Unit:	Not reported
Inspector Name:	Greg Galeota
Inspector License Number:	1594
Activity Type:	COMPLIANCE
Activity Date:	07/25/1997
Start Work Date:	07/23/1997
Activity Descriptions:	Letter of Full Deleading Comp
Outcomes:	Issued

CI617 **LEAD** **S110173699**
SE **110 CENTRAL AVE** **N/A**
> 1 **AYER, MA 01432**
1.933 mi.
10206 ft. **Site 2 of 8 in cluster CI**

Relative:
Lower

Actual:
248 ft.

LEAD:

Community:	Ayer
Unit:	One
Inspector Name:	Bridgette Braley
Inspector License Number:	3929
Activity Type:	INSPECT
Activity Date:	07/10/2009
Start Work Date:	Not reported
Activity Descriptions:	Determination
Outcomes:	Hazards Found

CD618 **LEAD** **S107301043**
South **18 BATES ST** **N/A**
> 1 **AYER, MA 01432**
1.937 mi.
10226 ft. **Site 29 of 33 in cluster CD**

Relative:
Lower

Actual:
260 ft.

LEAD:

Community:	Ayer
Unit:	A
Inspector Name:	Joseph Cataldo
Inspector License Number:	3147
Activity Type:	INSPECT
Activity Date:	02/05/2003
Start Work Date:	06/25/2003
Activity Descriptions:	Comprehensive Initial Inspection
Outcomes:	Hazards Found

Community:	Ayer
Unit:	A
Inspector Name:	Joseph Cataldo
Inspector License Number:	3147
Activity Type:	INSPECT

(Continued) **S107301043**

Activity Date:	08/13/2003
Start Work Date:	06/25/2003
Activity Descriptions:	Final Deleading Reinspection
Outcomes:	Passed

Community:	Ayer
Unit:	A
Inspector Name:	Joseph Cataldo
Inspector License Number:	3147
Activity Type:	COMPLIANCE
Activity Date:	08/13/2003
Start Work Date:	06/25/2003
Activity Descriptions:	Letter of Full Deleading Comp
Outcomes:	Issued

Community:	Ayer
Unit:	B
Inspector Name:	Joseph Cataldo
Inspector License Number:	3147
Activity Type:	INSPECT
Activity Date:	04/18/2003
Start Work Date:	06/10/2003
Activity Descriptions:	Comprehensive Initial Inspection
Outcomes:	Hazards Found

Community:	Ayer
Unit:	B
Inspector Name:	Joseph Cataldo
Inspector License Number:	3147
Activity Type:	INSPECT
Activity Date:	04/18/2003
Start Work Date:	06/10/2003
Activity Descriptions:	Determination
Outcomes:	Hazards Found

Community:	Ayer
Unit:	B
Inspector Name:	Joseph Cataldo
Inspector License Number:	3147
Activity Type:	INSPECT
Activity Date:	10/23/2003
Start Work Date:	06/10/2003
Activity Descriptions:	Final Deleading Reinspection
Outcomes:	Passed

Community:	Ayer
Unit:	B
Inspector Name:	Joseph Cataldo
Inspector License Number:	3147
Activity Type:	COMPLIANCE
Activity Date:	10/23/2003
Start Work Date:	06/10/2003
Activity Descriptions:	Letter of Full Deleading Comp
Outcomes:	Issued

Community:	Ayer
Unit:	C

(Continued) **S107301043**

Inspector Name:	Joseph Cataldo
Inspector License Number:	3147
Activity Type:	INSPECT
Activity Date:	04/08/2003
Start Work Date:	07/10/2003
Activity Descriptions:	Determination
Outcomes:	Hazards Found

Community:	Ayer
Unit:	C
Inspector Name:	Joseph Cataldo
Inspector License Number:	3147
Activity Type:	INSPECT
Activity Date:	04/08/2003
Start Work Date:	07/10/2003
Activity Descriptions:	Comprehensive Initial Inspection
Outcomes:	Hazards Found

Community:	Ayer
Unit:	C
Inspector Name:	Joseph Cataldo
Inspector License Number:	3147
Activity Type:	INSPECT
Activity Date:	10/23/2003
Start Work Date:	07/10/2003
Activity Descriptions:	Final Deleading Reinspection
Outcomes:	Passed

Click this hyperlink while viewing on your computer to access
9 additional MA LEAD: record(s) in the EDR Site Report.

CD619 **LEAD** **S107304029**
South **19 BATES ST** **N/A**
> 1 **AYER, MA 01434**
1.937 mi.
10228 ft. **Site 30 of 33 in cluster CD**

Relative:
Lower

Actual:
259 ft.

LEAD:

Community:	Ayer
Unit:	A
Inspector Name:	Joseph Cataldo
Inspector License Number:	3147
Activity Type:	INSPECT
Activity Date:	08/20/2000
Start Work Date:	04/16/2004
Activity Descriptions:	Comprehensive Initial Inspection
Outcomes:	Hazards Found

Community:	Ayer
Unit:	A
Inspector Name:	Joseph Cataldo
Inspector License Number:	3147
Activity Type:	INSPECT
Activity Date:	01/02/2001
Start Work Date:	04/16/2004
Activity Descriptions:	Reoccupancy Reinspection
Outcomes:	Passed

(Continued) **S107304029**

Community:	Ayer
Unit:	A
Inspector Name:	Joseph Cataldo
Inspector License Number:	3147
Activity Type:	INSPECT
Activity Date:	04/16/2004
Start Work Date:	04/16/2004
Activity Descriptions:	Final Deleading Reinspection
Outcomes:	Passed

Community:	Ayer
Unit:	A
Inspector Name:	Joseph Cataldo
Inspector License Number:	3147
Activity Type:	COMPLIANCE
Activity Date:	04/16/2004
Start Work Date:	04/16/2004
Activity Descriptions:	Letter of Full Deleading Comp
Outcomes:	Issued

Community:	Ayer
Unit:	B
Inspector Name:	Joseph Cataldo
Inspector License Number:	3147
Activity Type:	INSPECT
Activity Date:	08/22/2000
Start Work Date:	02/20/2004
Activity Descriptions:	Comprehensive Initial Inspection
Outcomes:	Hazards Found

Community:	Ayer
Unit:	B
Inspector Name:	Joseph Cataldo
Inspector License Number:	3147
Activity Type:	INSPECT
Activity Date:	12/29/2000
Start Work Date:	02/20/2004
Activity Descriptions:	Reoccupancy Reinspection
Outcomes:	Passed

Community:	Ayer
Unit:	B
Inspector Name:	Joseph Cataldo
Inspector License Number:	3147
Activity Type:	INSPECT
Activity Date:	03/27/2004
Start Work Date:	02/20/2004
Activity Descriptions:	Final Deleading Reinspection
Outcomes:	Passed

Community:	Ayer
Unit:	B
Inspector Name:	Joseph Cataldo
Inspector License Number:	3147
Activity Type:	COMPLIANCE
Activity Date:	03/27/2004
Start Work Date:	02/20/2004

(Continued) **S107304029**

Activity Descriptions:	Letter of Full Deleading Comp
Outcomes:	Issued
Community:	Ayer
Unit:	C
Inspector Name:	Joseph Cataldo
Inspector License Number:	3147
Activity Type:	INSPECT
Activity Date:	08/20/2000
Start Work Date:	Not reported
Activity Descriptions:	Comprehensive Initial Inspection
Outcomes:	Hazards Found
Community:	Ayer
Unit:	C
Inspector Name:	Joseph Cataldo
Inspector License Number:	3147
Activity Type:	INSPECT
Activity Date:	12/29/2000
Start Work Date:	Not reported
Activity Descriptions:	Reoccupancy Reinspection
Outcomes:	Passed

Click this hyperlink while viewing on your computer to access
12 additional MA LEAD: record(s) in the EDR Site Report.

CD620 **LEAD** **S107286144**
South **14 AUMAN ST** **N/A**
> 1 **AYER, MA 01432**
1.949 mi.
10290 ft. **Site 31 of 33 in cluster CD**

Relative:
Lower

Actual:
255 ft.

LEAD:

Community:	Ayer
Unit:	Not reported
Inspector Name:	Joseph Cataldo
Inspector License Number:	3147
Activity Type:	INSPECT
Activity Date:	08/13/2000
Start Work Date:	09/25/2000
Activity Descriptions:	Comprehensive Initial Inspection
Outcomes:	Completed - Contact CLPPP for more information
Community:	Ayer
Unit:	56Left
Inspector Name:	Joseph Cataldo
Inspector License Number:	3147
Activity Type:	INSPECT
Activity Date:	08/13/2000
Start Work Date:	Not reported
Activity Descriptions:	Comprehensive Initial Inspection
Outcomes:	Hazards Found

CD621 **LEAD** **S107282531**
South **13 AUMAN ST** **N/A**
> 1 **AYER, MA**
1.949 mi.
10290 ft. **Site 32 of 33 in cluster CD**

Relative:
Lower

Actual:
255 ft.

LEAD:

Community:	Ayer
Unit:	Not reported
Inspector Name:	Joseph Cataldo
Inspector License Number:	3147
Activity Type:	INSPECT
Activity Date:	08/14/2000
Start Work Date:	09/25/2000
Activity Descriptions:	Comprehensive Initial Inspection
Outcomes:	Completed - Contact CLPPP for more information

Community:	Ayer
Unit:	Not reported
Inspector Name:	Joseph Cataldo
Inspector License Number:	3147
Activity Type:	INSPECT
Activity Date:	08/14/2000
Start Work Date:	09/25/2000
Activity Descriptions:	Comprehensive Initial Inspection
Outcomes:	Hazards Found

Community:	Ayer
Unit:	Not reported
Inspector Name:	Joseph Cataldo
Inspector License Number:	3147
Activity Type:	INSPECT
Activity Date:	02/12/2003
Start Work Date:	09/25/2000
Activity Descriptions:	Final Deleading Reinspection
Outcomes:	Passed

Community:	Ayer
Unit:	Not reported
Inspector Name:	Joseph Cataldo
Inspector License Number:	3147
Activity Type:	COMPLIANCE
Activity Date:	02/12/2003
Start Work Date:	09/25/2000
Activity Descriptions:	Letter of Full Deleading Comp
Outcomes:	Issued

CF622 **LEAD** **S108722535**
SE **93 E MAIN ST** **N/A**
> 1 **AYER, MA 01432**
1.953 mi.
10314 ft. **Site 5 of 8 in cluster CF**

Relative:
Lower

Actual:
243 ft.

LEAD:

Community:	Ayer
Unit:	1
Inspector Name:	Christine Caulfield
Inspector License Number:	1950
Activity Type:	INSPECT
Activity Date:	12/04/2006

(Continued) **S108722535**

Start Work Date: 09/01/2007
Activity Descriptions: Comprehensive Initial Inspection
Outcomes: Hazards Found

Community: Ayer
Unit: 1
Inspector Name: Christine Caulfield
Inspector License Number: 1950
Activity Type: INSPECT
Activity Date: 10/29/2007
Start Work Date: 09/01/2007
Activity Descriptions: Final Deleading Reinspection
Outcomes: Passed

Community: Ayer
Unit: 1
Inspector Name: Christine Caulfield
Inspector License Number: 1950
Activity Type: COMPLIANCE
Activity Date: 10/29/2007
Start Work Date: 09/01/2007
Activity Descriptions: Letter of Full Deleading Comp
Outcomes: Issued

Community: Ayer
Unit: 3
Inspector Name: Christine Caulfield
Inspector License Number: 1950
Activity Type: INSPECT
Activity Date: 12/04/2006
Start Work Date: 09/01/2007
Activity Descriptions: Comprehensive Initial Inspection
Outcomes: Hazards Found

Community: Ayer
Unit: 3
Inspector Name: Christine Caulfield
Inspector License Number: 1950
Activity Type: INSPECT
Activity Date: 10/29/2007
Start Work Date: 09/01/2007
Activity Descriptions: Final Deleading Reinspection
Outcomes: Passed

Community: Ayer
Unit: 3
Inspector Name: Christine Caulfield
Inspector License Number: 1950
Activity Type: COMPLIANCE
Activity Date: 10/29/2007
Start Work Date: 09/01/2007
Activity Descriptions: Letter of Full Deleading Comp
Outcomes: Issued

Community: Ayer
Unit: 4
Inspector Name: Christine Caulfield

(Continued) **S108722535**

Inspector License Number:	1950
Activity Type:	INSPECT
Activity Date:	12/04/2006
Start Work Date:	09/01/2007
Activity Descriptions:	Comprehensive Initial Inspection
Outcomes:	Hazards Found

Community:	Ayer
Unit:	4
Inspector Name:	Christine Caulfield
Inspector License Number:	1950
Activity Type:	INSPECT
Activity Date:	10/29/2007
Start Work Date:	09/01/2007
Activity Descriptions:	Final Deleading Reinspection
Outcomes:	Passed

Community:	Ayer
Unit:	4
Inspector Name:	Christine Caulfield
Inspector License Number:	1950
Activity Type:	COMPLIANCE
Activity Date:	10/29/2007
Start Work Date:	09/01/2007
Activity Descriptions:	Letter of Full Deleading Comp
Outcomes:	Issued

CJ623 **SONOCO PRODUCTS** **US AIRS** **1014891847**
South **18 INDEPENDENCE DR** **FINDS** **N/A**
> 1 **DEVENS, MA 01432** **ECHO**
1.957 mi.
10334 ft. **Site 1 of 3 in cluster CJ**

Relative:
Lower

Actual:
256 ft.

US AIRS MINOR:

Envid:	1014891847
Region Code:	01
Programmatic ID:	AIR MA0000002512100442
Facility Registry ID:	110043892446
D and B Number:	Not reported
Primary SIC Code:	Not reported
NAICS Code:	561910
Default Air Classification Code:	MIN
Facility Type of Ownership Code:	POF
Air CMS Category Code:	OTH
HPV Status:	Not reported

US AIRS MINOR:

Region Code:	01
Programmatic ID:	AIR MA0000002512100442
Facility Registry ID:	110043892446
Air Operating Status Code:	OPR
Default Air Classification Code:	MIN
Air Program:	State Implementation Plan for National Primary and Secondary Ambient Air Quality Standards
Activity Date:	2013-02-25 00:00:00
Activity Status Date:	Not reported
Activity Group:	Compliance Monitoring
Activity Type:	Inspection/Evaluation
Activity Status:	Not reported

SONOCO PRODUCTS (Continued) **1014891847**

FINDS:

Registry ID: 110043892446

Environmental Interest/Information System

AFS (Aerometric Information Retrieval System (AIRS) Facility Subsystem) replaces the former Compliance Data System (CDS), the National Emission Data System (NEDS), and the Storage and Retrieval of Aerometric Data (SAROAD). AIRS is the national repository for information concerning airborne pollution in the United States. AFS is used to track emissions and compliance data from industrial plants. AFS data are utilized by states to prepare State Implementation Plans to comply with regulatory programs and by EPA as an input for the estimation of total national emissions. AFS is undergoing a major redesign to support facility operating permits required under Title V of the Clean Air Act.

MA-EPICS - Massachussetts Environmental Protection Integrated Computer System

AIR MINOR

ICIS (Integrated Compliance Information System) is the Integrated Compliance Information System and provides a database that, when complete, will contain integrated Enforcement and Compliance information across most of EPA's programs. The vision for ICIS is to replace EPA's independent databases that contain Enforcement data with a single repository for that information. Currently, ICIS contains all Federal Administrative and Judicial enforcement actions. This information is maintained in ICIS by EPA in the Regional offices and it Headquarters. A future release of ICIS will replace the Permit Compliance System (PCS) which supports the NPDES and will integrate that information with Federal actions already in the system. ICIS also has the capability to track other activities occurring in the Region that support Compliance and Enforcement programs. These include; Incident Tracking, Compliance Assistance, and Compliance Monitoring.

SPCC

ECHO:

Envid:	1014891847
Registry ID:	110043892446
DFR URL:	http://echo.epa.gov/detailed_facility_report?fid=110043892446

CJ624 **ROADWAY RELEASE 18 INDEPENDENCE DR** **RGA HWS** **S115046846**
South **18 INDEPENDENCE DR** **N/A**
> 1 **AYER, MA**
1.957 mi.
10334 ft. **Site 2 of 3 in cluster CJ**

Relative:
Lower

Actual:
256 ft.

RGA HWS:

2012	ROADWAY RELEASE 18 INDEPENDENCE DR	18 INDEPENDENCE DR
2011	ROADWAY RELEASE 18 INDEPENDENCE DR	18 INDEPENDENCE DR
2010	ROADWAY RELEASE 18 INDEPENDENCE DR	18 INDEPENDENCE DR
2009	ROADWAY RELEASE 18 INDEPENDENCE DR	18 INDEPENDENCE DR
2008	ROADWAY RELEASE 18 INDEPENDENCE DR	18 INDEPENDENCE DR

ROADWAY RELEASE 18 INDEPENDENCE DR (Continued) **S115046846**

2007	ROADWAY RELEASE 18 INDEPENDENCE DR	18 INDEPENDENCE DR
2006	ROADWAY RELEASE 18 INDEPENDENCE DR	18 INDEPENDENCE DR
2005	ROADWAY RELEASE 18 INDEPENDENCE DR	18 INDEPENDENCE DR
2004	ROADWAY RELEASE 18 INDEPENDENCE DR	18 INDEPENDENCE DR

CJ625 **ROADWAY RELEASE 18 INDEPENDENCE DR** **SHWS** **S106029917**
South **18 INDEPENDENCE DR** **RELEASE** **N/A**
> 1 **AYER, MA 01432**
1.957 mi.
10334 ft. **Site 3 of 3 in cluster CJ**

Relative:
Lower

Actual:
256 ft.

SHWS:

Release Tracking Number/Current Status:	2-0014878 / RAO
Release Town:	AYER
Notification Date:	08/18/2003
Category:	TWO HR
Associated ID:	Not reported
Current Status:	**Response Action Outcome**
Status Date:	10/17/2003
Phase:	Not reported
Response Action Outcome:	A1 - A permanent solution has been achieved. Contamination has been reduced to background or a threat of release has been eliminated.
Oil Or Haz Material:	Oil
Location Type:	ROADWAY
Source:	PIPE

Click here to access the MA DEP site for this facility:

Chemicals:

Chemical:	HYDRAULIC FLUID
Quantity:	15 gallons

Actions:

Action Type:	Immediate Response Action
Action Status:	Completion Statement Received
Action Date:	10/17/2003
Response Action Outcome:	A permanent solution has been achieved. Contamination has been reduced to background or a threat of release has been eliminated.
Action Type:	Response Action Outcome - RAO
Action Status:	RAO Statement Received
Action Date:	10/17/2003
Response Action Outcome:	A permanent solution has been achieved. Contamination has been reduced to background or a threat of release has been eliminated.
Action Type:	RNF
Action Status:	Reportable Release under MGL 21E
Action Date:	10/17/2003
Response Action Outcome:	A permanent solution has been achieved. Contamination has been reduced to background or a threat of release has been eliminated.
Action Type:	Response Action Outcome - RAO
Action Status:	Level I - Technical Screen Audit
Action Date:	10/24/2003
Response Action Outcome:	A permanent solution has been achieved. Contamination has been reduced to background or a threat of release has been eliminated.

ROADWAY RELEASE 18 INDEPENDENCE DR (Continued) **S106029917**

Action Type:	Immediate Response Action
Action Status:	Level I - Technical Screen Audit
Action Date:	10/24/2003
Response Action Outcome:	A permanent solution has been achieved. Contamination has been reduced to background or a threat of release has been eliminated.

Action Type:	A Notice sent to a Potentially Responsible Party (PRP)
Action Status:	A MassDEP piece of correspondence was issued (approvals, NORs, etc.
Action Date:	10/3/2003
Response Action Outcome:	A permanent solution has been achieved. Contamination has been reduced to background or a threat of release has been eliminated.

Action Type:	Release Disposition
Action Status:	Reportable Release under MGL 21E
Action Date:	8/18/2003
Response Action Outcome:	A permanent solution has been achieved. Contamination has been reduced to background or a threat of release has been eliminated.

Action Type:	Immediate Response Action
Action Status:	Oral Approval of Plan or Action
Action Date:	8/18/2003
Response Action Outcome:	A permanent solution has been achieved. Contamination has been reduced to background or a threat of release has been eliminated.

Release:

Release Tracking Number/Current Status:	2-0014878 / RAO
Primary ID:	Not reported
Official City:	AYER
Notification:	08/18/2003
Category:	TWO HR
Status Date:	10/17/2003
Phase:	Not reported
Response Action Outcome:	A1 - A permanent solution has been achieved. Contamination has been reduced to background or a threat of release has been eliminated.
Oil / Haz Material Type:	Oil

Click here to access the MA DEP site for this facility:

CF626 **LEAD** **S116775983**
SE **100 E MAIN ST** **N/A**
> 1 **AYER, MA 01432**
1.962 mi.
10361 ft. **Site 6 of 8 in cluster CF**

Relative:
Lower

Actual:
237 ft.

LEAD:

Community:	Ayer
Unit:	1
Inspector Name:	Christine Caulfield
Inspector License Number:	1950
Activity Type:	INSPECT
Activity Date:	05/19/2014
Start Work Date:	Not reported
Activity Descriptions:	Comprehensive Initial Inspection
Outcomes:	Hazards Found

(Continued) **S116775983**

Community:	Ayer
Unit:	2Front
Inspector Name:	Christine Caulfield
Inspector License Number:	1950
Activity Type:	INSPECT
Activity Date:	05/19/2014
Start Work Date:	Not reported
Activity Descriptions:	Comprehensive Initial Inspection
Outcomes:	Hazards Found

Community:	Ayer
Unit:	2REAR
Inspector Name:	Christine Caulfield
Inspector License Number:	1950
Activity Type:	INSPECT
Activity Date:	05/19/2014
Start Work Date:	Not reported
Activity Descriptions:	Comprehensive Initial Inspection
Outcomes:	Hazards Found

CK627 **ERNS** **98585000**
ENE **284 OLD AYER ROAD** **N/A**
> 1 **GROTON, MA**
1.966 mi.
10379 ft. **Site 1 of 4 in cluster CK**

Relative:
Higher

Click this hyperlink while viewing on your computer to access additional ERNS detail in the EDR Site Report.

Actual:
298 ft.

CK628 **MACGREGOR FARM** **RGA HWS** **S115028646**
ENE **284 OLD AYER RD** **N/A**
> 1 **GROTON, MA**
1.966 mi.
10379 ft. **Site 2 of 4 in cluster CK**

Relative:
Higher

Actual:
298 ft.

RGA HWS:

2012	MACGREGOR FARM	284 OLD AYER RD
2011	MACGREGOR FARM	284 OLD AYER RD
2010	MACGREGOR FARM	284 OLD AYER RD
2009	MACGREGOR FARM	284 OLD AYER RD
2008	MACGREGOR FARM	284 OLD AYER RD
2007	MACGREGOR FARM	284 OLD AYER RD
2006	MACGREGOR FARM	284 OLD AYER RD
2005	MACGREGOR FARM	284 OLD AYER RD
2004	MACGREGOR FARM	284 OLD AYER RD
2003	MACGREGOR FARM	284 OLD AYER RD
2002	MACGREGOR FARM	284 OLD AYER RD

CK629 ENE > 1 1.966 mi. 10379 ft. | **NO LOCATION AID 284 OLD AYER RD GROTON, MA** | **RGA HWS** | **S115035691 N/A**

Site 3 of 4 in cluster CK

Relative: Higher

Actual: 298 ft.

RGA HWS:

2012	NO LOCATION AID	284 OLD AYER RD
2011	NO LOCATION AID	284 OLD AYER RD
2010	NO LOCATION AID	284 OLD AYER RD
2009	NO LOCATION AID	284 OLD AYER RD
2008	NO LOCATION AID	284 OLD AYER RD
2007	NO LOCATION AID	284 OLD AYER RD
2006	NO LOCATION AID	284 OLD AYER RD
2005	NO LOCATION AID	284 OLD AYER RD
2004	NO LOCATION AID	284 OLD AYER RD
2003	NO LOCATION AID	284 OLD AYER RD
2002	NO LOCATION AID	284 OLD AYER RD

CK630 ENE > 1 1.966 mi. 10379 ft. | **MACGREGOR FARM 284 OLD AYER RD GROTON, MA 01450** | **SHWS LAST RELEASE** | **S103249568 N/A**

Site 4 of 4 in cluster CK

Relative: Higher

Actual: 298 ft.

SHWS:

Release Tracking Number/Current Status:	2-0012347 / RAO
Release Town:	GROTON
Notification Date:	08/17/1998
Category:	120 DY
Associated ID:	Not reported
Current Status:	**Response Action Outcome**
Status Date:	08/19/1998
Phase:	Not reported
Response Action Outcome:	B1 - Remedial actions have not been conducted because a level of No Significant Risk exists.
Oil Or Haz Material:	Hazardous Material

Click here to access the MA DEP site for this facility:

Chemicals:

Chemical:	ARSENIC
Quantity:	33.2 parts per million

Actions:

Action Type:	RNF
Action Status:	Reportable Release under MGL 21E
Action Date:	8/17/1998
Response Action Outcome:	Remedial actions have not been conducted because a level of No Significant Risk exists.
Action Type:	Release Disposition
Action Status:	Reportable Release under MGL 21E
Action Date:	8/17/1998
Response Action Outcome:	Remedial actions have not been conducted because a level of No Significant Risk exists.
Action Type:	Response Action Outcome - RAO
Action Status:	RAO Statement Received

MACGREGOR FARM (Continued) **S103249568**

Action Date:	8/19/1998
Response Action Outcome:	Remedial actions have not been conducted because a level of No Significant Risk exists.
Action Type:	A Notice sent to a Potentially Responsible Party (PRP)
Action Status:	A MassDEP piece of correspondence was issued (approvals, NORs, etc.
Action Date:	8/25/1998
Response Action Outcome:	Remedial actions have not been conducted because a level of No Significant Risk exists.
Release Tracking Number/Current Status:	2-0012258 / RAO
Release Town:	GROTON
Notification Date:	06/20/1998
Category:	TWO HR
Associated ID:	Not reported
Current Status:	**Response Action Outcome**
Status Date:	08/19/1998
Phase:	Not reported
Response Action Outcome:	A2 - A permanent solution has been achieved. Contamination has not been reduced to background.
Oil Or Haz Material:	Oil
Location Type:	RESIDNTIAL
Source:	275 GAL
Source:	AST

Click here to access the MA DEP site for this facility:

Chemicals:

Chemical:	#2 FUEL OIL
Quantity:	75 gallons

Actions:

Action Type:	Release Disposition
Action Status:	Reportable Release under MGL 21E
Action Date:	6/20/1998
Response Action Outcome:	A permanent solution has been achieved. Contamination has not been reduced to background.
Action Type:	RLFA
Action Status:	FOLOFF
Action Date:	6/20/1998
Response Action Outcome:	A permanent solution has been achieved. Contamination has not been reduced to background.
Action Type:	Immediate Response Action
Action Status:	Oral Approval of Plan or Action
Action Date:	6/20/1998
Response Action Outcome:	A permanent solution has been achieved. Contamination has not been reduced to background.
Action Type:	A Notice sent to a Potentially Responsible Party (PRP)
Action Status:	A MassDEP piece of correspondence was issued (approvals, NORs, etc.
Action Date:	7/8/1998
Response Action Outcome:	A permanent solution has been achieved. Contamination has not been reduced to background.

MACGREGOR FARM (Continued) **S103249568**

Action Type: Response Action Outcome - RAO
Action Status: RAO Statement Received
Action Date: 8/19/1998
Response Action Outcome: A permanent solution has been achieved. Contamination has not been reduced to background.

LAST:
Release Tracking Number/Current Status: 2-0012258 / RAO
Source Type: AST
Release Town: GROTON
Notification Date: 06/20/1998
Category: TWO HR
Associated ID: Not reported
Status Date: 08/19/1998
Phase: Not reported
Response Action Outcome: A2 - A permanent solution has been achieved. Contamination has not been reduced to background.
Oil Or Haz Material: Oil

Chemicals:
Chemical: #2 FUEL OIL
Quantity: 75 gallons
Location Type: RESIDNTIAL
Source: 275 GAL
Source: AST

Actions:
Action Type: Release Disposition
Action Status: Reportable Release under MGL 21E
Action Date: 6/20/1998
Response Action Outcome: A permanent solution has been achieved. Contamination has not been reduced to background.

Action Type: RLFA
Action Status: FOLOFF
Action Date: 6/20/1998
Response Action Outcome: A permanent solution has been achieved. Contamination has not been reduced to background.

Action Type: Immediate Response Action
Action Status: Oral Approval of Plan or Action
Action Date: 6/20/1998
Response Action Outcome: A permanent solution has been achieved. Contamination has not been reduced to background.

Action Type: A Notice sent to a Potentially Responsible Party (PRP)
Action Status: A MassDEP piece of correspondence was issued (approvals, NORs, etc.
Action Date: 7/8/1998
Response Action Outcome: A permanent solution has been achieved. Contamination has not been reduced to background.

Action Type: Response Action Outcome - RAO
Action Status: RAO Statement Received
Action Date: 8/19/1998
Response Action Outcome: A permanent solution has been achieved. Contamination has not been reduced to background.

MACGREGOR FARM (Continued) **S103249568**

Release:

Release Tracking Number/Current Status:	2-0012258 / RAO
Primary ID:	Not reported
Official City:	GROTON
Notification:	06/20/1998
Category:	TWO HR
Status Date:	08/19/1998
Phase:	Not reported
Response Action Outcome:	A2 - A permanent solution has been achieved. Contamination has not been reduced to background.
Oil / Haz Material Type:	Oil

Click here to access the MA DEP site for this facility:

Release Tracking Number/Current Status:	2-0012347 / RAO
Primary ID:	Not reported
Official City:	GROTON
Notification:	08/17/1998
Category:	120 DY
Status Date:	08/19/1998
Phase:	Not reported
Response Action Outcome:	B1 - Remedial actions have not been conducted because a level of No Significant Risk exists.
Oil / Haz Material Type:	Hazardous Material

Click here to access the MA DEP site for this facility:

631
SW
> 1
1.967 mi.
10386 ft.

57 PEABODY RD
SHIRLEY, MA

LEAD **S107370402**
N/A

Relative:
Lower

Actual:
263 ft.

LEAD:

Community:	Shirley
Unit:	Not reported
Inspector Name:	Jack Kane
Inspector License Number:	3144
Activity Type:	INSPECT
Activity Date:	04/13/1996
Start Work Date:	Not reported
Activity Descriptions:	Comprehensive Initial Inspection
Outcomes:	No Hazards Found

Community:	Shirley
Unit:	Not reported
Inspector Name:	Jack Kane
Inspector License Number:	3144
Activity Type:	COMPLIANCE
Activity Date:	04/13/1996
Start Work Date:	Not reported
Activity Descriptions:	Letter of Full Initial Insp Comp
Outcomes:	Issued

632 NNW > 1 1.969 mi. 10396 ft. | **VERIZON WIRELESS 94 WEST MAIN ST GROTON, MA 01450** | **FINDS ECHO** | **1014896735 N/A**

Relative: Lower

Actual: 247 ft.

FINDS:

Registry ID: 110043948137

Environmental Interest/Information System
MA-EPICS - Massachussetts Environmental Protection Integrated Computer System

ECHO:

Envid: 1014896735
Registry ID: 110043948137
DFR URL: http://echo.epa.gov/detailed_facility_report?fid=110043948137

CF633 SE > 1 1.970 mi. 10404 ft. | **103 E MAIN ST AYER, MA** | **LEAD** | **S111086154 N/A**

Site 7 of 8 in cluster CF

Relative: Lower

Actual: 238 ft.

LEAD:

Community: Ayer
Unit: 3
Inspector Name: John Risko
Inspector License Number: 1128
Activity Type: INSPECT
Activity Date: 09/12/2006
Start Work Date: 09/25/2006
Activity Descriptions: Comprehensive Initial Inspection
Outcomes: Hazards Found

Community: Ayer
Unit: 3
Inspector Name: John Risko
Inspector License Number: 1128
Activity Type: INSPECT
Activity Date: 11/29/2006
Start Work Date: 09/25/2006
Activity Descriptions: Final Deleading Reinspection
Outcomes: Passed

Community: Ayer
Unit: 3
Inspector Name: John Risko
Inspector License Number: 1128
Activity Type: COMPLIANCE
Activity Date: 11/29/2006
Start Work Date: 09/25/2006
Activity Descriptions: Letter of Full Deleading Comp
Outcomes: Issued

CD634 **LEAD** **S107277702**
South **12 AUMAN ST** **N/A**
> 1 **AYER, MA**
1.971 mi.
10406 ft. **Site 33 of 33 in cluster CD**

Relative:
Lower

Actual:
253 ft.

LEAD:

Community:	Ayer
Unit:	Not reported
Inspector Name:	Joseph Cataldo
Inspector License Number:	3147
Activity Type:	INSPECT
Activity Date:	08/13/2000
Start Work Date:	09/25/2000
Activity Descriptions:	Comprehensive Initial Inspection
Outcomes:	Hazards Found

Community:	Ayer
Unit:	Not reported
Inspector Name:	Joseph Cataldo
Inspector License Number:	3147
Activity Type:	INSPECT
Activity Date:	08/13/2000
Start Work Date:	09/25/2000
Activity Descriptions:	Comprehensive Initial Inspection
Outcomes:	Completed - Contact CLPPP for more information

Community:	Ayer
Unit:	Not reported
Inspector Name:	Joseph Cataldo
Inspector License Number:	3147
Activity Type:	INSPECT
Activity Date:	04/08/2003
Start Work Date:	09/25/2000
Activity Descriptions:	Final Deleading Reinspection
Outcomes:	Passed

Community:	Ayer
Unit:	Not reported
Inspector Name:	Joseph Cataldo
Inspector License Number:	3147
Activity Type:	COMPLIANCE
Activity Date:	04/08/2003
Start Work Date:	09/25/2000
Activity Descriptions:	Letter of Full Deleading Comp
Outcomes:	Issued

CF635 **LEAD** **S108707360**
SE **105 E MAIN ST** **N/A**
> 1 **AYER, MA 01432**
1.989 mi.
10501 ft. **Site 8 of 8 in cluster CF**

Relative:
Lower

Actual:
239 ft.

LEAD:

Community:	Ayer
Unit:	Not reported
Inspector Name:	John Risko
Inspector License Number:	1128
Activity Type:	INSPECT
Activity Date:	01/26/1991

(Continued) **S108707360**

Start Work Date:	06/01/2005
Activity Descriptions:	Comprehensive Initial Inspection
Outcomes:	Hazards Found

Community:	Ayer
Unit:	Not reported
Inspector Name:	John Risko
Inspector License Number:	1128
Activity Type:	INSPECT
Activity Date:	12/06/2005
Start Work Date:	06/01/2005
Activity Descriptions:	Final Deleading Reinspection
Outcomes:	Passed

Community:	Ayer
Unit:	Not reported
Inspector Name:	John Risko
Inspector License Number:	1128
Activity Type:	COMPLIANCE
Activity Date:	12/06/2005
Start Work Date:	06/01/2005
Activity Descriptions:	Letter of Full Deleading Comp
Outcomes:	Issued

CL636 **LEAD** **S107270406**
ESE **105 OAK RIDGE DR** **N/A**
> 1 **AYER, MA**
1.997 mi.
10542 ft. **Site 1 of 5 in cluster CL**

Relative:
Lower

Actual:
250 ft.

LEAD:

Community:	Ayer
Unit:	Not reported
Inspector Name:	Christine Caulfield
Inspector License Number:	1950
Activity Type:	INSPECT
Activity Date:	10/10/2002
Start Work Date:	Not reported
Activity Descriptions:	Comprehensive Initial Inspection
Outcomes:	Hazards Found

CI637 **DISTRICT COURTHOUSE, ROUTE 2A** **FINDS** **1008226722**
ESE **DISTRICT COURTHOUSE, ROUTE 2A** **ECHO** **N/A**
> 1 **AYER (TOWN OF), MA 01432**
1.998 mi.
10549 ft. **Site 3 of 8 in cluster CI**

Relative:
Lower

Actual:
238 ft.

FINDS:

Registry ID: 110020942934

Environmental Interest/Information System
US EPA Air Quality System (AQS) contains ambient air pollution data collected by EPA, State, Local, and Tribal air pollution control agencies from thousands of monitoring stations.

DISTRICT COURTHOUSE, ROUTE 2A (Continued) **1008226722**

ECHO:

Envid:	1008226722
Registry ID:	110020942934
DFR URL:	http://echo.epa.gov/detailed_facility_report?fid=110020942934

CI638 **LEAD** **S113995941**
SE **6 GROVELAND ST** **N/A**
> 1 **AYER, MA**
2.010 mi.
10611 ft. **Site 4 of 8 in cluster CI**

Relative:
Lower

Actual:
247 ft.

LEAD:

Community:	Ayer
Unit:	Not reported
Inspector Name:	Not reported
Inspector License Number:	Not reported
Activity Type:	INSPECT
Activity Date:	01/24/1985
Start Work Date:	Not reported
Activity Descriptions:	Comprehensive Initial Inspection
Outcomes:	Completed - Contact CLPPP for more information

CM639 **LEAD** **S107271421**
SE **108 E MAIN ST** **N/A**
> 1 **AYER, MA 01432**
2.010 mi.
10612 ft. **Site 1 of 3 in cluster CM**

Relative:
Lower

Actual:
234 ft.

LEAD:

Community:	Ayer
Unit:	2
Inspector Name:	Christine Caulfield
Inspector License Number:	1950
Activity Type:	INSPECT
Activity Date:	01/04/2005
Start Work Date:	Not reported
Activity Descriptions:	Comprehensive Initial Inspection
Outcomes:	No Hazards Found

Community:	Ayer
Unit:	2
Inspector Name:	Christine Caulfield
Inspector License Number:	1950
Activity Type:	COMPLIANCE
Activity Date:	01/04/2005
Start Work Date:	Not reported
Activity Descriptions:	Letter of Full Initial Insp Comp
Outcomes:	Issued

640
SE
> 1
2.011 mi.
10617 ft.

29 THIRD ST
AYER, MA 01432

LEAD **S108714308**
N/A

Relative:
Lower

Actual:
247 ft.

LEAD:

Community:	Ayer
Unit:	Not reported
Inspector Name:	Christine Caulfield
Inspector License Number:	1950
Activity Type:	INSPECT
Activity Date:	07/05/2005
Start Work Date:	02/18/2006
Activity Descriptions:	Comprehensive Initial Inspection
Outcomes:	Hazards Found

Community:	Ayer
Unit:	Not reported
Inspector Name:	Christine Caulfield
Inspector License Number:	1950
Activity Type:	INSPECT
Activity Date:	02/22/2006
Start Work Date:	02/18/2006
Activity Descriptions:	Reoccupancy Reinspection
Outcomes:	Passed

Community:	Ayer
Unit:	Not reported
Inspector Name:	Christine Caulfield
Inspector License Number:	1950
Activity Type:	INSPECT
Activity Date:	03/21/2006
Start Work Date:	02/18/2006
Activity Descriptions:	Final Deleading Reinspection
Outcomes:	Passed

Community:	Ayer
Unit:	Not reported
Inspector Name:	Christine Caulfield
Inspector License Number:	1950
Activity Type:	COMPLIANCE
Activity Date:	03/21/2006
Start Work Date:	02/18/2006
Activity Descriptions:	Letter of Full Deleading Comp
Outcomes:	Issued

CM641
SE
> 1
2.011 mi.
10617 ft.

BFI
1 N.E. WAY, SHRIMP CO.
AYER, MA

Site 2 of 3 in cluster CM

SPILLS **S101040283**
N/A

Relative:
Lower

Actual:
237 ft.

MA Spills:

Facility ID:	0000	Spill ID:	C91-0589
Staff Lead:	SALVADORE, D	Date Entered:	Not reported
Last Entered:	19911113	First Response:	19911107
Spill Date:	19911107	Spill Time:	Not reported
Report Date:	19911107	Report Time:	Not reported
Case Closed:	YES	Mat Type:	PETROLEUM

BFI (Continued) **S101040283**

Virgin Waste:	WASTE	Contam Soil:	Not reported
Env Impact:	Not reported	Other Impact:	Not reported
Material:	HYDRAULIC FLUID	Other Material:	Not reported
Qty Reported:	10-50	Qty Actual:	UNKNOWN
Qty Reported:	GALLONS	Qty Actual:	GALLONS
CAS No:	Not reported	PCB Lev (ppm):	NONE
Source:	PIPE/HOSE/LINE	Other Source:	Not reported
Incident:	RUPTURE	Other Incdnt:	Not reported
Cleanup Type:	---	Contractor:	NOT USED
Referral:	NO	LUST Elig:	NO
Report Prep:	Not reported	Category:	Not reported
Notifier:	CYN ENV.		
Notif Tel:	Not reported		
Days/Close:	1		

CI642 **VEHICLES UNLIMITED INC** **RCRA-CESQG** **1000247129**
SE **121 CENTRAL AVE** **FINDS** **MAD019161546**
> 1 **AYER, MA 01432** **ECHO**
2.012 mi.
10622 ft. **Site 5 of 8 in cluster CI**

Relative:
Lower

Actual:
240 ft.

RCRA-CESQG:

Date form received by agency:	02/08/1985
Facility name:	VEHICLES UNLIMITED INC
Facility address:	121 CENTRAL AVE AYER, MA 01432
EPA ID:	MAD019161546
Contact:	FRANCIS-W FINNEY
Contact address:	121 CENTRAL AVE AYER, MA 01432
Contact country:	US
Contact telephone:	(508) 772-0682
Contact email:	Not reported
EPA Region:	01
Land type:	Private
Classification:	Conditionally Exempt Small Quantity Generator
Description:	Handler: generates 100 kg or less of hazardous waste per calendar month, and accumulates 1000 kg or less of hazardous waste at any time; or generates 1 kg or less of acutely hazardous waste per calendar month, and accumulates at any time: 1 kg or less of acutely hazardous waste; or 100 kg or less of any residue or contaminated soil, waste or other debris resulting from the cleanup of a spill, into or on any land or water, of acutely hazardous waste; or generates 100 kg or less of any residue or contaminated soil, waste or other debris resulting from the cleanup of a spill, into or on any land or water, of acutely hazardous waste during any calendar month, and accumulates at any time: 1 kg or less of acutely hazardous waste; or 100 kg or less of any residue or contaminated soil, waste or other debris resulting from the cleanup of a spill, into or on any land or water, of acutely hazardous waste

Owner/Operator Summary:

Owner/operator name:	VEHICLES UNLIMITED INC
Owner/operator address:	121 CENTRAL AVE AYER, MA 01432
Owner/operator country:	US
Owner/operator telephone:	Not reported

VEHICLES UNLIMITED INC (Continued) **1000247129**

Legal status: Private
Owner/Operator Type: Operator
Owner/Op start date: 03/01/1975
Owner/Op end date: Not reported

Handler Activities Summary:
U.S. importer of hazardous waste: No
Mixed waste (haz. and radioactive): No
Recycler of hazardous waste: No
Transporter of hazardous waste: No
Treater, storer or disposer of HW: No
Underground injection activity: No
On-site burner exemption: No
Furnace exemption: No
Used oil fuel burner: No
Used oil processor: No
User oil refiner: No
Used oil fuel marketer to burner: No
Used oil Specification marketer: No
Used oil transfer facility: No
Used oil transporter: No

. Waste code: F003
. Waste name: THE FOLLOWING SPENT NONHALOGENATED SOLVENTS: XYLENE, ACETONE, ETHYL ACETATE, ETHYL BENZENE, ETHYL ETHER, METHYL ISOBUTYL KETONE, N-BUTYL ALCOHOL, CYCLOHEXANONE, AND METHANOL; ALL SPENT SOLVENT MIXTURES/BLENDS CONTAINING, BEFORE USE, ONLY THE ABOVE SPENT NONHALOGENATED SOLVENTS; AND ALL SPENT SOLVENT MIXTURES/BLENDS CONTAINING, BEFORE USE, ONE OR MORE OF THE ABOVE NONHALOGENATED SOLVENTS, AND A TOTAL OF TEN PERCENT OR MORE (BY VOLUME) OF ONE OR MORE OF THOSE SOLVENTS LISTED IN F001, F002, F004, AND F005; AND STILL BOTTOMS FROM THE RECOVERY OF THESE SPENT SOLVENTS AND SPENT SOLVENT MIXTURES.

. Waste code: F005
. Waste name: THE FOLLOWING SPENT NONHALOGENATED SOLVENTS: TOLUENE, METHYL ETHYL KETONE, CARBON DISULFIDE, ISOBUTANOL, PYRIDINE, BENZENE, 2-ETHOXYETHANOL, AND 2-NITROPROPANE; ALL SPENT SOLVENT MIXTURES/BLENDS CONTAINING, BEFORE USE, A TOTAL OF TEN PERCENT OR MORE (BY VOLUME) OF ONE OR MORE OF THE ABOVE NONHALOGENATED SOLVENTS OR THOSE SOLVENTS LISTED IN F001, F002, OR F004; AND STILL BOTTOMS FROM THE RECOVERY OF THESE SPENT SOLVENTS AND SPENT SOLVENT MIXTURES.

. Waste code: U002
. Waste name: 2-PROPANONE (I) (OR) ACETONE (I)

. Waste code: U220
. Waste name: BENZENE, METHYL- (OR) TOLUENE

Facility Has Received Notices of Violations:
Regulation violated: Not reported
Area of violation: Generators - General
Date violation determined: 05/07/1986
Date achieved compliance: 06/16/1986
Violation lead agency: State
Enforcement action: WRITTEN INFORMAL

VEHICLES UNLIMITED INC (Continued) **1000247129**

Enforcement action date: 05/28/1986
Enf. disposition status: Not reported
Enf. disp. status date: Not reported
Enforcement lead agency: State
Proposed penalty amount: Not reported
Final penalty amount: Not reported
Paid penalty amount: Not reported

Evaluation Action Summary:
Evaluation date: 04/13/1994
Evaluation: COMPLIANCE EVALUATION INSPECTION ON-SITE
Area of violation: Not reported
Date achieved compliance: Not reported
Evaluation lead agency: State

Evaluation date: 06/16/1986
Evaluation: COMPLIANCE SCHEDULE EVALUATION
Area of violation: Not reported
Date achieved compliance: Not reported
Evaluation lead agency: State

Evaluation date: 05/07/1986
Evaluation: COMPLIANCE EVALUATION INSPECTION ON-SITE
Area of violation: Generators - General
Date achieved compliance: 06/16/1986
Evaluation lead agency: State

FINDS:

Registry ID: 110003424376

Environmental Interest/Information System
RCRAInfo is a national information system that supports the Resource Conservation and Recovery Act (RCRA) program through the tracking of events and activities related to facilities that generate, transport, and treat, store, or dispose of hazardous waste. RCRAInfo allows RCRA program staff to track the notification, permit, compliance, and corrective action activities required under RCRA.

MA-EPICS - Massachussetts Environmental Protection Integrated Computer System

ECHO:
Envid: 1000247129
Registry ID: 110003424376
DFR URL: http://echo.epa.gov/detailed_facility_report?fid=110003424376

CI643 **VEHICLES UNLIMITED INC** **HW GEN** **S112550921**
SE **121 CENTRAL AVE** **N/A**
> 1 **AYER, MA 01432**
2.012 mi.
10622 ft. **Site 6 of 8 in cluster CI**

Relative:
Lower

Actual:
240 ft.

HW GEN:
EPA Id: MAD019161546
RCRA Generator Status: VSQG
State Generator Status: VQG-MA

CI644 **EDR Hist Auto** **1015182651**
SE **121 CENTRAL AVE** **N/A**
> 1 **AYER, MA 01432**
2.012 mi.
10622 ft. **Site 7 of 8 in cluster CI**

Relative:
Lower

Actual:
240 ft.

EDR Historical Auto Stations:
Name: D & H MOTORS BODY SHOP
Year: 1999
Address: 121 CENTRAL AVE

Name: CENTRAL COLLISION CENTER
Year: 2000
Address: 121 CENTRAL AVE

Name: CENTRAL COLLISION CTR
Year: 2001
Address: 121 CENTRAL AVE

Name: CENTRAL COLLISION CTR
Year: 2002
Address: 121 CENTRAL AVE

Name: CENTRAL COLLISION CTR
Year: 2003
Address: 121 CENTRAL AVE

Name: CENTRAL COLLISION CTR
Year: 2004
Address: 121 CENTRAL AVE

Name: CENTRAL COLLISION CENTER
Year: 2005
Address: 121 CENTRAL AVE

Name: CENTRAL COLLISION CENTER
Year: 2006
Address: 121 CENTRAL AVE

Name: CENTRAL COLLISION CENTER
Year: 2007
Address: 121 CENTRAL AVE

Name: CENTRAL COLLISION CENTER
Year: 2008
Address: 121 CENTRAL AVE

Name: CENTRAL COLLISION CENTER
Year: 2009

(Continued) **1015182651**

Address: 121 CENTRAL AVE

Name: CENTRAL COLLISION CTR
Year: 2010
Address: 121 CENTRAL AVE

Name: CENTRAL COLLISION CENTER
Year: 2011
Address: 121 CENTRAL AVE

Name: CENTRAL COLLISION CENTER
Year: 2012
Address: 121 CENTRAL AVE

CL645 **LEAD** **S107276418**
ESE **116 OAK RIDGE DR** **N/A**
> 1 **AYER, MA**
2.013 mi.
10626 ft. **Site 2 of 5 in cluster CL**

Relative:
Lower

Actual:
256 ft.

LEAD:

Community:	Ayer
Unit:	Not reported
Inspector Name:	Christine Caulfield
Inspector License Number:	1950
Activity Type:	INSPECT
Activity Date:	10/15/2002
Start Work Date:	Not reported
Activity Descriptions:	Comprehensive Initial Inspection
Outcomes:	Hazards Found

CL646 **LEAD** **S107271162**
ESE **107 OAK RIDGE DR** **N/A**
> 1 **AYER, MA**
2.013 mi.
10631 ft. **Site 3 of 5 in cluster CL**

Relative:
Lower

Actual:
248 ft.

LEAD:

Community:	Ayer
Unit:	Not reported
Inspector Name:	Jack Kane
Inspector License Number:	3144
Activity Type:	INSPECT
Activity Date:	12/20/2000
Start Work Date:	Not reported
Activity Descriptions:	Comprehensive Initial Inspection
Outcomes:	Hazards Found

CI647
SE
> 1
2.019 mi.
10660 ft.

4 GROVELAND ST
AYER, MA 01432

Site 8 of 8 in cluster CI

LEAD **S110362404**
N/A

Relative:
Lower

Actual:
245 ft.

LEAD:

Community:	Ayer
Unit:	Not reported
Inspector Name:	Michelle Lemay
Inspector License Number:	3764
Activity Type:	INSPECT
Activity Date:	09/21/2009
Start Work Date:	Not reported
Activity Descriptions:	Comprehensive Initial Inspection
Outcomes:	Hazards Found

CL648
ESE
> 1
2.029 mi.
10711 ft.

114 OAK RIDGE DR
AYER, MA

Site 4 of 5 in cluster CL

LEAD **S107275691**
N/A

Relative:
Lower

Actual:
252 ft.

LEAD:

Community:	Ayer
Unit:	Not reported
Inspector Name:	Greg Galeota
Inspector License Number:	1594
Activity Type:	INSPECT
Activity Date:	03/09/1992
Start Work Date:	Not reported
Activity Descriptions:	Comprehensive Initial Inspection
Outcomes:	Hazards Found

649
South
> 1
2.032 mi.
10731 ft.

18 CAVITE ST
HARVARD, MA 01434

LEAD **S116360333**
N/A

Relative:
Lower

Actual:
246 ft.

LEAD:

Community:	Devens
Unit:	10
Inspector Name:	Linda Dube
Inspector License Number:	1978
Activity Type:	INSPECT
Activity Date:	02/04/2014
Start Work Date:	Not reported
Activity Descriptions:	Comprehensive Initial Inspection
Outcomes:	No Hazards Found

Community:	Devens
Unit:	10
Inspector Name:	Linda Dube
Inspector License Number:	1978
Activity Type:	COMPLIANCE
Activity Date:	02/04/2014
Start Work Date:	Not reported

(Continued) **S116360333**

Activity Descriptions: Letter of Full Initial Insp Comp
Outcomes: Issued

---

650 SSE > 1 2.056 mi. 10856 ft. | **BARNUM ROAD AREA** | **UXO** | **1018152160**
ATTN:AFRC-FAD-PWE-M BOX 10, 30 QUEBEC ST ,BLDG 666 | **N/A**
AYER, MA

Relative: Lower

Actual: 251 ft.

UXO:

DoD Component:	Army
Sort Order:	1
Installation Name:	DEVENS RESERVE TRAINING FACILITY
Facility Address 2:	Not reported
Site ID:	FTDV-002-R-01
Site Type:	Unexploded Munitions and Ordnance Area
Latitude:	42.547061
Longitude:	-71.587165

CN651 ESE > 1 2.067 mi. 10912 ft. | **LEAD** | **S107295384**
16 PINE RIDGE DR | **N/A**
AYER, MA

Site 1 of 5 in cluster CN

Relative: Higher

Actual: 268 ft.

LEAD:

Community:	Ayer
Unit:	Not reported
Inspector Name:	Christine Caulfield
Inspector License Number:	1950
Activity Type:	INSPECT
Activity Date:	01/13/2003
Start Work Date:	Not reported
Activity Descriptions:	Comprehensive Initial Inspection
Outcomes:	No Hazards Found

Community:	Ayer
Unit:	Not reported
Inspector Name:	Christine Caulfield
Inspector License Number:	1950
Activity Type:	COMPLIANCE
Activity Date:	01/13/2003
Start Work Date:	Not reported
Activity Descriptions:	Letter of Full Initial Insp Comp
Outcomes:	Issued

CL652 **LEAD** **S109815175**
ESE **113 OAK RIDGE DR** **N/A**
> 1 **AYER, MA 01432**
2.068 mi.
10920 ft. **Site 5 of 5 in cluster CL**

Relative:
Lower

Actual:
244 ft.

LEAD:

Community:	Ayer
Unit:	Not reported
Inspector Name:	Michelle Lemay
Inspector License Number:	3764
Activity Type:	INSPECT
Activity Date:	04/28/2009
Start Work Date:	Not reported
Activity Descriptions:	Comprehensive Initial Inspection
Outcomes:	No Hazards Found

Community:	Ayer
Unit:	Not reported
Inspector Name:	Michelle Lemay
Inspector License Number:	3764
Activity Type:	COMPLIANCE
Activity Date:	04/28/2009
Start Work Date:	Not reported
Activity Descriptions:	Letter of Full Initial Insp Comp
Outcomes:	Issued

CO653 **POLE 10** **SHWS** **S102403639**
SW **PEABODY RD** **RELEASE** **N/A**
> 1 **SHIRLEY, MA 01464**
2.072 mi.
10941 ft. **Site 1 of 2 in cluster CO**

Relative:
Higher

Actual:
268 ft.

SHWS:

Release Tracking Number/Current Status:	2-0011416 / RAO
Release Town:	SHIRLEY
Notification Date:	09/28/1996
Category:	TWO HR
Associated ID:	Not reported
Current Status:	**Response Action Outcome**
Status Date:	11/27/1996
Phase:	Not reported
Response Action Outcome:	A1 - A permanent solution has been achieved. Contamination has been reduced to background or a threat of release has been eliminated.
Oil Or Haz Material:	Oil
Location Type:	ROADWAY
Source:	TRANSFORM

Click here to access the MA DEP site for this facility:

Chemicals:

Chemical:	TRANSFORMER OIL
Quantity:	30 gallons

Actions:

Action Type:	A Notice sent to a Potentially Responsible Party (PRP)
Action Status:	A MassDEP piece of correspondence was issued (approvals, NORs, etc.
Action Date:	10/2/1996
Response Action Outcome:	A permanent solution has been achieved. Contamination has been reduced

POLE 10 (Continued) **S102403639**

to background or a threat of release has been eliminated.

Action Type: RNF
Action Status: Reportable Release under MGL 21E
Action Date: 11/27/1996
Response Action Outcome: A permanent solution has been achieved. Contamination has been reduced to background or a threat of release has been eliminated.

Action Type: Response Action Outcome - RAO
Action Status: RAO Statement Received
Action Date: 11/27/1996
Response Action Outcome: A permanent solution has been achieved. Contamination has been reduced to background or a threat of release has been eliminated.

Action Type: Release Disposition
Action Status: Reportable Release under MGL 21E
Action Date: 9/28/1996
Response Action Outcome: A permanent solution has been achieved. Contamination has been reduced to background or a threat of release has been eliminated.

Action Type: Immediate Response Action
Action Status: Oral Approval of Plan or Action
Action Date: 9/28/1996
Response Action Outcome: A permanent solution has been achieved. Contamination has been reduced to background or a threat of release has been eliminated.

Action Type: RLFA
Action Status: FOLOFF
Action Date: 9/30/1996
Response Action Outcome: A permanent solution has been achieved. Contamination has been reduced to background or a threat of release has been eliminated.

Release:
Release Tracking Number/Current Status: 2-0011416 / RAO
Primary ID: Not reported
Official City: SHIRLEY
Notification: 09/28/1996
Category: TWO HR
Status Date: 11/27/1996
Phase: Not reported
Response Action Outcome: A1 - A permanent solution has been achieved. Contamination has been reduced to background or a threat of release has been eliminated.
Oil / Haz Material Type: Oil

Click here to access the MA DEP site for this facility:

654
NE
> 1
2.073 mi.
10944 ft.

250 FARMERS ROW
GROTON, MA 01450

LEAD **S109159421**
N/A

Relative:
Higher

Actual:
323 ft.

LEAD:

Community:	Groton
Unit:	Not reported
Inspector Name:	Christine Caulfield
Inspector License Number:	1950
Activity Type:	INSPECT
Activity Date:	05/21/2008
Start Work Date:	Not reported
Activity Descriptions:	Comprehensive Initial Inspection
Outcomes:	Hazards Found

655
NNW
> 1
2.078 mi.
10970 ft.

81 W MAIN ST
GROTON, MA

LEAD **S107392000**
N/A

Relative:
Lower

Actual:
247 ft.

LEAD:

Community:	Groton
Unit:	Not reported
Inspector Name:	Marcia Newell
Inspector License Number:	2521
Activity Type:	INSPECT
Activity Date:	06/20/1995
Start Work Date:	Not reported
Activity Descriptions:	Comprehensive Initial Inspection
Outcomes:	Hazards Found

CP656
North
> 1
2.081 mi.
10986 ft.

WEST GROTON SERVICE
217 WEST MAIN ST
GROTON, MA 01472

Site 1 of 11 in cluster CP

RCRA-CESQG **1000392131**
MAD073809667

Relative:
Lower

Actual:
221 ft.

RCRA-CESQG:

Date form received by agency:	10/06/1986
Facility name:	WEST GROTON SERVICE
Facility address:	217 WEST MAIN ST GROTON, MA 01472
EPA ID:	MAD073809667
Mailing address:	PO BOX 226 WEST GROTON, MA 014720000
Contact:	EDWIN-A MANN
Contact address:	PO BOX 226 WEST GROTON, MA 01472
Contact country:	US
Contact telephone:	(508) 448-6524
Contact email:	Not reported
EPA Region:	01
Land type:	Private
Classification:	Conditionally Exempt Small Quantity Generator
Description:	Handler: generates 100 kg or less of hazardous waste per calendar

WEST GROTON SERVICE (Continued) **1000392131**

month, and accumulates 1000 kg or less of hazardous waste at any time; or generates 1 kg or less of acutely hazardous waste per calendar month, and accumulates at any time: 1 kg or less of acutely hazardous waste; or 100 kg or less of any residue or contaminated soil, waste or other debris resulting from the cleanup of a spill, into or on any land or water, of acutely hazardous waste; or generates 100 kg or less of any residue or contaminated soil, waste or other debris resulting from the cleanup of a spill, into or on any land or water, of acutely hazardous waste during any calendar month, and accumulates at any time: 1 kg or less of acutely hazardous waste; or 100 kg or less of any residue or contaminated soil, waste or other debris resulting from the cleanup of a spill, into or on any land or water, of acutely hazardous waste

Owner/Operator Summary:

Owner/operator name:	WEST GROTON SERVICE
Owner/operator address:	PO BOX 226 WEST GROTON, MA 01472
Owner/operator country:	US
Owner/operator telephone:	Not reported
Legal status:	Private
Owner/Operator Type:	Owner
Owner/Op start date:	10/16/2004
Owner/Op end date:	Not reported

Owner/operator name:	WEST GROTON SERVICE STATION
Owner/operator address:	PO BOX 226 WEST GROTON, MA 01472
Owner/operator country:	US
Owner/operator telephone:	Not reported
Legal status:	Private
Owner/Operator Type:	Operator
Owner/Op start date:	12/08/1991
Owner/Op end date:	Not reported

Handler Activities Summary:

U.S. importer of hazardous waste:	No
Mixed waste (haz. and radioactive):	No
Recycler of hazardous waste:	No
Transporter of hazardous waste:	No
Treater, storer or disposer of HW:	No
Underground injection activity:	No
On-site burner exemption:	No
Furnace exemption:	No
Used oil fuel burner:	No
Used oil processor:	No
User oil refiner:	No
Used oil fuel marketer to burner:	No
Used oil Specification marketer:	No
Used oil transfer facility:	No
Used oil transporter:	No

. Waste code: D001
. Waste name: IGNITABLE WASTE

. Waste code: F002

WEST GROTON SERVICE (Continued) **1000392131**

. Waste name: THE FOLLOWING SPENT HALOGENATED SOLVENTS: TETRACHLOROETHYLENE, METHYLENE CHLORIDE, TRICHLOROETHYLENE, 1,1,1-TRICHLOROETHANE, CHLOROBENZENE, 1,1,2-TRICHLORO-1,2,2-TRIFLUOROETHANE, ORTHO-DICHLOROBENZENE, TRICHLOROFLUOROMETHANE, AND 1,1,2, TRICHLOROETHANE; ALL SPENT SOLVENT MIXTURES/BLENDS CONTAINING, BEFORE USE, A TOTAL OF TEN PERCENT OR MORE (BY VOLUME) OF ONE OR MORE OF THE ABOVE HALOGENATED SOLVENTS OR THOSE SOLVENTS LISTED IN F001, F004, AND F005; AND STILL BOTTOMS FROM THE RECOVERY OF THESE SPENT SOLVENTS AND SPENT SOLVENT MIXTURES.

Facility Has Received Notices of Violations:

Regulation violated: SR - 340(1)(i)
Area of violation: State Statute or Regulation
Date violation determined: 05/01/1992
Date achieved compliance: 05/01/1997
Violation lead agency: State
Enforcement action: WRITTEN INFORMAL
Enforcement action date: 07/23/1992
Enf. disposition status: Not reported
Enf. disp. status date: Not reported
Enforcement lead agency: State
Proposed penalty amount: Not reported
Final penalty amount: Not reported
Paid penalty amount: Not reported

Regulation violated: SR - 206(1)
Area of violation: Generators - General
Date violation determined: 05/01/1992
Date achieved compliance: 05/01/1997
Violation lead agency: State
Enforcement action: WRITTEN INFORMAL
Enforcement action date: 07/23/1992
Enf. disposition status: Not reported
Enf. disp. status date: Not reported
Enforcement lead agency: State
Proposed penalty amount: Not reported
Final penalty amount: Not reported
Paid penalty amount: Not reported

Regulation violated: SR - 340(1)(g)
Area of violation: State Statute or Regulation
Date violation determined: 05/01/1992
Date achieved compliance: 05/01/1997
Violation lead agency: State
Enforcement action: WRITTEN INFORMAL
Enforcement action date: 07/23/1992
Enf. disposition status: Not reported
Enf. disp. status date: Not reported
Enforcement lead agency: State
Proposed penalty amount: Not reported
Final penalty amount: Not reported
Paid penalty amount: Not reported

Regulation violated: SR - 253(5)(b)
Area of violation: State Statute or Regulation
Date violation determined: 05/01/1992
Date achieved compliance: 05/01/1997

WEST GROTON SERVICE (Continued) **1000392131**

Violation lead agency: State
Enforcement action: WRITTEN INFORMAL
Enforcement action date: 07/23/1992
Enf. disposition status: Not reported
Enf. disp. status date: Not reported
Enforcement lead agency: State
Proposed penalty amount: Not reported
Final penalty amount: Not reported
Paid penalty amount: Not reported

Regulation violated: SR - 351(8)(b)
Area of violation: State Statute or Regulation
Date violation determined: 05/01/1992
Date achieved compliance: 05/01/1997
Violation lead agency: State
Enforcement action: WRITTEN INFORMAL
Enforcement action date: 07/23/1992
Enf. disposition status: Not reported
Enf. disp. status date: Not reported
Enforcement lead agency: State
Proposed penalty amount: Not reported
Final penalty amount: Not reported
Paid penalty amount: Not reported

Regulation violated: SR - 340(1)(f)
Area of violation: State Statute or Regulation
Date violation determined: 05/01/1992
Date achieved compliance: 05/01/1997
Violation lead agency: State
Enforcement action: WRITTEN INFORMAL
Enforcement action date: 07/23/1992
Enf. disposition status: Not reported
Enf. disp. status date: Not reported
Enforcement lead agency: State
Proposed penalty amount: Not reported
Final penalty amount: Not reported
Paid penalty amount: Not reported

Regulation violated: SR - 221(1)(a)
Area of violation: Generators - General
Date violation determined: 05/01/1992
Date achieved compliance: 05/01/1997
Violation lead agency: State
Enforcement action: WRITTEN INFORMAL
Enforcement action date: 07/23/1992
Enf. disposition status: Not reported
Enf. disp. status date: Not reported
Enforcement lead agency: State
Proposed penalty amount: Not reported
Final penalty amount: Not reported
Paid penalty amount: Not reported

Regulation violated: SR - 21C section 5
Area of violation: State Statute or Regulation
Date violation determined: 05/01/1992
Date achieved compliance: 05/01/1997
Violation lead agency: State

WEST GROTON SERVICE (Continued) **1000392131**

Enforcement action:	WRITTEN INFORMAL
Enforcement action date:	07/23/1992
Enf. disposition status:	Not reported
Enf. disp. status date:	Not reported
Enforcement lead agency:	State
Proposed penalty amount:	Not reported
Final penalty amount:	Not reported
Paid penalty amount:	Not reported

Evaluation Action Summary:

Evaluation date:	05/01/1992
Evaluation:	COMPLIANCE EVALUATION INSPECTION ON-SITE
Area of violation:	State Statute or Regulation
Date achieved compliance:	05/01/1997
Evaluation lead agency:	State

Evaluation date:	05/01/1992
Evaluation:	COMPLIANCE EVALUATION INSPECTION ON-SITE
Area of violation:	Generators - General
Date achieved compliance:	05/01/1997
Evaluation lead agency:	State

CP657 **CITGO STATION** **RGA LUST** **S114995762**
North **217 WEST MAIN ST** **N/A**
> 1 **GROTON, MA**
2.081 mi.
10986 ft. **Site 2 of 11 in cluster CP**

Relative:
Lower

Actual:
221 ft.

RGA LUST:

2012	CITGO STATION	217 WEST MAIN ST
2011	CITGO STATION	217 WEST MAIN ST
2010	CITGO STATION	217 WEST MAIN ST
2009	CITGO STATION	217 WEST MAIN ST
2008	CITGO STATION	217 WEST MAIN ST
2007	CITGO STATION	217 WEST MAIN ST
2006	CITGO STATION	217 WEST MAIN ST
2005	CITGO STATION	217 WEST MAIN ST
2004	CITGO STATION	217 WEST MAIN ST
2003	CITGO STATION	217 WEST MAIN ST
2002	CITGO STATION	217 WEST MAIN ST

CP658 **ERNS** **984596090**
North **217 W MAIN ST** **N/A**
> 1 **GROTON, MA 01450**
2.081 mi.
10986 ft. **Site 3 of 11 in cluster CP**

Relative:
Lower

Actual:
221 ft.

Click this hyperlink while viewing on your computer to access additional ERNS detail in the EDR Site Report.

CP659 **KAJEN FUEL CORPORATION** **UST** **U003654925**
North **217 W MAIN ST** **Financial Assurance** **N/A**
> 1 **GROTON, MA 01450**
2.081 mi.
10986 ft. **Site 4 of 11 in cluster CP**

Relative:
Lower

Actual:
221 ft.

UST:

Facility:

Facility ID:	9815
Owner Id:	7481
Owner:	WEST GROTON SERVICE INC
Owner Address:	6 MASON ST, LOT S
Owner City,St,Zip:	PEPPERELL, MA 01463
Telephone:	Not reported
Description:	Retail Motor Vehicle Fuel
Facility address 2:	Not reported
Owner address 2:	Not reported
Latitude:	42.60353
Longitude:	-71.61322
Contact name:	Not reported
Contact address1:	Not reported
Contact address2:	Not reported
Contact city:	Not reported
Contact state:	Not reported
Contact zip:	Not reported
Contact email:	Not reported
Update:	2009-02-06 00:00:00
Update by:	Not reported
Fac status:	CLOSED

Tank ID:	1
Tank Status:	**Tank Removed**
Status Date:	05/21/1999
Date Installed:	04/21/1985
Capacity:	3000.00000
Contents:	Diesel
Tank Usage:	Motor Vehi
Tank Leak Detection:	Manual Tank Gauging (1,000G or more capacity tank)
Pipe Leak Detection:	Not reported
Latitude:	Not reported
Longitude:	Not reported
Tank construct:	Double-walled metal tank (cathodic protection required)
Pipe construct:	Double-walled non-corrodible material (No corrosion protection required)
Ptype:	Not reported
Number of compartment:	Not reported
Pipe install date:	Not reported
Pipe leak install date:	Not reported
Submersible sump:	N
Submersible sump install date:	Not reported
Turbine sump:	N
Turbine sump sensor:	N
Intermediate sump:	N
Intermediate sump sensor:	N
Spill bucket installed date:	Not reported
Spill bucket sensor:	N
Overfill protect install:	Not reported
Overfill protect type:	Not reported
Automatic line leak detect:	Not reported

KAJEN FUEL CORPORATION (Continued) **U003654925**

Tank corrosion type: Field Constructed Impressed Current System
Leak corrosion type: Not reported

Tank ID: 2
Tank Status: Tank Removed
Status Date: 05/21/1999
Date Installed: 04/21/1985
Capacity: 4000.00000
Contents: Gasoline
Tank Usage: Motor Vehi
Tank Leak Detection: Manual Tank Gauging (1,000G or more capacity tank)
Pipe Leak Detection: Not reported
Latitude: Not reported
Longitude: Not reported
Tank construct: Double-walled metal tank (cathodic protection required)
Pipe construct: Double-walled non-corrodible material (No corrosion protection required)
Ptype: Not reported
Number of compartment: Not reported
Pipe install date: Not reported
Pipe leak install date: Not reported
Submersible sump: N
Submersible sump install date: Not reported
Turbine sump: N
Turbine sump sensor: N
Intermediate sump: N
Intermediate sump sensor: N
Spill bucket installed date: Not reported
Spill bucket sensor: N
Overfill protect install: Not reported
Overfill protect type: Not reported
Automatic line leak detect: Not reported
Tank corrosion type: Not reported
Leak corrosion type: Not reported

Tank ID: 3
Tank Status: Tank Removed
Status Date: 05/21/1999
Date Installed: 04/21/1985
Capacity: 3000.00000
Contents: Gasoline
Tank Usage: Motor Vehi
Tank Leak Detection: Manual Tank Gauging (1,000G or more capacity tank)
Pipe Leak Detection: Not reported
Latitude: Not reported
Longitude: Not reported
Tank construct: Double-walled metal tank (cathodic protection required)
Pipe construct: Double-walled non-corrodible material (No corrosion protection required)
Ptype: Not reported
Number of compartment: Not reported
Pipe install date: Not reported
Pipe leak install date: Not reported
Submersible sump: N
Submersible sump install date: Not reported
Turbine sump: N
Turbine sump sensor: N

KAJEN FUEL CORPORATION (Continued) **U003654925**

Intermediate sump: N
Intermediate sump sensor: N
Spill bucket installed date: Not reported
Spill bucket sensor: N
Overfill protect install: Not reported
Overfill protect type: Not reported
Automatic line leak detect: Not reported
Tank corrosion type: Not reported
Leak corrosion type: Not reported

Tank ID: 4
Tank Status: Tank Removed
Status Date: 05/21/1999
Date Installed: 04/21/1985
Capacity: 5000.00000
Contents: Gasoline
Tank Usage: Motor Vehi
Tank Leak Detection: Not reported
Pipe Leak Detection: Not reported
Latitude: Not reported
Longitude: Not reported
Tank construct: Double-walled metal tank (cathodic protection required)
Pipe construct: Double-walled non-corrodible material (No corrosion protection required)
Ptype: Not reported
Number of compartment: Not reported
Pipe install date: Not reported
Pipe leak install date: Not reported
Submersible sump: N
Submersible sump install date: Not reported
Turbine sump: N
Turbine sump sensor: N
Intermediate sump: N
Intermediate sump sensor: N
Spill bucket installed date: Not reported
Spill bucket sensor: N
Overfill protect install: Not reported
Overfill protect type: Not reported
Automatic line leak detect: Not reported
Tank corrosion type: Not reported
Leak corrosion type: Not reported

MA Financial Assurance 2:
Facility Id: 9815
Description: Gas Station
Work Phone: (978) 433-2489

CP660 **ERNS** **984596091**
North **217 W MAIN ST** **N/A**
> 1 **GROTON, MA 01450**
2.081 mi.
10986 ft. **Site 5 of 11 in cluster CP**

Relative:
Lower

Click this hyperlink while viewing on your computer to access additional ERNS detail in the EDR Site Report.

Actual:
221 ft.

CP661 North > 1 2.081 mi. 10986 ft. | **CITGO STATION 217 WEST MAIN ST GROTON, MA** | **SHWS LUST RELEASE** | **S103042962 N/A**

Site 6 of 11 in cluster CP

Relative: Lower

Actual: 221 ft.

SHWS:

Release Tracking Number/Current Status:	2-0012121 / RAO
Release Town:	GROTON
Notification Date:	02/13/1998
Category:	120 DY
Associated ID:	2-0012121
Current Status:	**Response Action Outcome**
Status Date:	11/14/2003
Phase:	PHASE IV
Response Action Outcome:	A2 - A permanent solution has been achieved. Contamination has not been reduced to background.
Oil Or Haz Material:	Oil and Hazardous Material
Location Type:	COMMERCIAL
Source:	UNKNOWN
Source:	UST

Click here to access the MA DEP site for this facility:

Chemicals:

Chemical:	C5 THRU C8 ALIPHATIC HYDROCARBONS
Quantity:	5930 parts per million
Chemical:	C9 THRU C12 ALIPHATIC HYDROCARBONS
Quantity:	3020 parts per million
Chemical:	NAPHTHALENE
Quantity:	43 parts per million
Chemical:	BENZENE
Quantity:	14 parts per million
Chemical:	C9 THRU C10 AROMATIC HYDROCARBONS
Quantity:	13 parts per million
Chemical:	C9 THRU C12 ALIPHATIC HYDROCARBONS
Quantity:	30 parts per million
Chemical:	C9 THRU C10 AROMATIC HYDROCARBONS
Quantity:	4190 parts per million
Chemical:	ETHYLBENZENE
Quantity:	128 parts per million
Chemical:	C5 THRU C8 ALIPHATIC HYDROCARBONS
Quantity:	56 parts per million

Actions:

Action Type:	Response Action Outcome - RAO
Action Status:	RAO Statement Received
Action Date:	11/14/2003
Response Action Outcome:	A permanent solution has been achieved. Contamination has not been reduced to background.
Action Type:	Release Disposition
Action Status:	Reportable Release under MGL 21E
Action Date:	2/13/1998
Response Action Outcome:	A permanent solution has been achieved. Contamination has not been reduced to background.
Action Type:	Tier Classification

CITGO STATION (Continued) **S103042962**

Action Status: Tier 2 Classification
Action Date: 2/18/1999
Response Action Outcome: A permanent solution has been achieved. Contamination has not been reduced to background.

Action Type: Phase 1
Action Status: Completion Statement Received
Action Date: 2/18/1999
Response Action Outcome: A permanent solution has been achieved. Contamination has not been reduced to background.

Action Type: Tier Classification
Action Status: Transmittal, Notice, or Notification Received
Action Date: 2/18/1999
Response Action Outcome: A permanent solution has been achieved. Contamination has not been reduced to background.

Action Type: Release Abatement Measure
Action Status: Level I - Technical Screen Audit
Action Date: 2/19/2004
Response Action Outcome: A permanent solution has been achieved. Contamination has not been reduced to background.

Action Type: Response Action Outcome - RAO
Action Status: Level I - Technical Screen Audit
Action Date: 2/19/2004
Response Action Outcome: A permanent solution has been achieved. Contamination has not been reduced to background.

Action Type: A Notice sent to a Potentially Responsible Party (PRP)
Action Status: A MassDEP piece of correspondence was issued (approvals, NORs, etc.
Action Date: 3/18/1998
Response Action Outcome: A permanent solution has been achieved. Contamination has not been reduced to background.

Action Type: Tier Classification
Action Status: Legal Notice Published
Action Date: 3/5/1999
Response Action Outcome: A permanent solution has been achieved. Contamination has not been reduced to background.

Action Type: Phase 2
Action Status: Notice of Delay in Meeting RA Deadline Received
Action Date: 3/7/2001
Response Action Outcome: A permanent solution has been achieved. Contamination has not been reduced to background.

Action Type: Phase 3
Action Status: Notice of Delay in Meeting RA Deadline Received
Action Date: 3/7/2001
Response Action Outcome: A permanent solution has been achieved. Contamination has not been reduced to background.

Action Type: Release Abatement Measure
Action Status: Level I - Technical Screen Audit
Action Date: 4/11/2003
Response Action Outcome: A permanent solution has been achieved. Contamination has not been

CITGO STATION (Continued) **S103042962**

reduced to background.

Action Type: Tier Classification
Action Status: Legal Notice Published
Action Date: 4/15/1999
Response Action Outcome: A permanent solution has been achieved. Contamination has not been reduced to background.

Action Type: Release Abatement Measure
Action Status: Status or Interim Report Received
Action Date: 5/2/2003
Response Action Outcome: A permanent solution has been achieved. Contamination has not been reduced to background.

Action Type: Partial RAO for this RTN
Action Status: RAO Statement Received
Action Date: 6/19/2003
Response Action Outcome: A permanent solution has been achieved. Contamination has not been reduced to background.

Action Type: Partial RAO for this RTN
Action Status: Level I - Technical Screen Audit
Action Date: 6/20/2003
Response Action Outcome: A permanent solution has been achieved. Contamination has not been reduced to background.

Action Type: Tier Classification
Action Status: RTN Linked to TCLASS Via IRA Completion Statement
Action Date: 6/22/1999
Response Action Outcome: A permanent solution has been achieved. Contamination has not been reduced to background.

Action Type: Release Abatement Measure
Action Status: Level I - Technical Screen Audit
Action Date: 6/30/2003
Response Action Outcome: A permanent solution has been achieved. Contamination has not been reduced to background.

Action Type: Release Abatement Measure
Action Status: Written Plan Received
Action Date: 9/13/2002
Response Action Outcome: A permanent solution has been achieved. Contamination has not been reduced to background.

Action Type: Phase 2
Action Status: Completion Statement Received
Action Date: 9/23/2002
Response Action Outcome: A permanent solution has been achieved. Contamination has not been reduced to background.

Action Type: Phase 3
Action Status: Completion Statement Received
Action Date: 9/23/2002
Response Action Outcome: A permanent solution has been achieved. Contamination has not been reduced to background.

CITGO STATION (Continued) **S103042962**

LUST:

Facility:

Release Tracking Number/Current Status:	2-0012121 / RAO
Status Date:	11/14/2003
Source Type:	UST
Release Town:	GROTON
Notification Date:	02/13/1998
Category:	120 DY
Associated ID:	2-0012121
Phase:	PHASE IV
Response Action Outcome:	A2 - A permanent solution has been achieved. Contamination has not been reduced to background.
Oil Or Haz Material:	Oil and Hazardous Material
Location Type:	COMMERCIAL
Source:	UNKNOWN
Source:	UST

Click here to access the MA DEP site for this facility:

Chemicals:

Chemical:	C5 THRU C8 ALIPHATIC HYDROCARBONS
Quantity:	5930 parts per million
Chemical:	C9 THRU C12 ALIPHATIC HYDROCARBONS
Quantity:	3020 parts per million
Chemical:	NAPHTHALENE
Quantity:	43 parts per million
Chemical:	BENZENE
Quantity:	14 parts per million
Chemical:	C9 THRU C10 AROMATIC HYDROCARBONS
Quantity:	13 parts per million
Chemical:	C9 THRU C12 ALIPHATIC HYDROCARBONS
Quantity:	30 parts per million
Chemical:	C9 THRU C10 AROMATIC HYDROCARBONS
Quantity:	4190 parts per million
Chemical:	ETHYLBENZENE
Quantity:	128 parts per million
Chemical:	C5 THRU C8 ALIPHATIC HYDROCARBONS
Quantity:	56 parts per million

Actions:

Action Type:	Response Action Outcome - RAO
Action Status:	RAO Statement Received
Action Date:	11/14/2003
Response Action Outcome:	A permanent solution has been achieved. Contamination has not been reduced to background.
Action Type:	Release Disposition
Action Status:	Reportable Release under MGL 21E
Action Date:	2/13/1998
Response Action Outcome:	A permanent solution has been achieved. Contamination has not been reduced to background.
Action Type:	Tier Classification

CITGO STATION (Continued) **S103042962**

Action Status: Tier 2 Classification
Action Date: 2/18/1999
Response Action Outcome: A permanent solution has been achieved. Contamination has not been reduced to background.

Action Type: Phase 1
Action Status: Completion Statement Received
Action Date: 2/18/1999
Response Action Outcome: A permanent solution has been achieved. Contamination has not been reduced to background.

Action Type: Tier Classification
Action Status: Transmittal, Notice, or Notification Received
Action Date: 2/18/1999
Response Action Outcome: A permanent solution has been achieved. Contamination has not been reduced to background.

Action Type: Release Abatement Measure
Action Status: Level I - Technical Screen Audit
Action Date: 2/19/2004
Response Action Outcome: A permanent solution has been achieved. Contamination has not been reduced to background.

Action Type: Response Action Outcome - RAO
Action Status: Level I - Technical Screen Audit
Action Date: 2/19/2004
Response Action Outcome: A permanent solution has been achieved. Contamination has not been reduced to background.

Action Type: A Notice sent to a Potentially Responsible Party (PRP)
Action Status: A MassDEP piece of correspondence was issued (approvals, NORs, etc.
Action Date: 3/18/1998
Response Action Outcome: A permanent solution has been achieved. Contamination has not been reduced to background.

Action Type: Tier Classification
Action Status: Legal Notice Published
Action Date: 3/5/1999
Response Action Outcome: A permanent solution has been achieved. Contamination has not been reduced to background.

Action Type: Phase 2
Action Status: Notice of Delay in Meeting RA Deadline Received
Action Date: 3/7/2001
Response Action Outcome: A permanent solution has been achieved. Contamination has not been reduced to background.

Action Type: Phase 3
Action Status: Notice of Delay in Meeting RA Deadline Received
Action Date: 3/7/2001
Response Action Outcome: A permanent solution has been achieved. Contamination has not been reduced to background.

Action Type: Release Abatement Measure
Action Status: Level I - Technical Screen Audit
Action Date: 4/11/2003
Response Action Outcome: A permanent solution has been achieved. Contamination has not been

CITGO STATION (Continued) **S103042962**

reduced to background.

Action Type: Tier Classification
Action Status: Legal Notice Published
Action Date: 4/15/1999
Response Action Outcome: A permanent solution has been achieved. Contamination has not been reduced to background.

Action Type: Release Abatement Measure
Action Status: Status or Interim Report Received
Action Date: 5/2/2003
Response Action Outcome: A permanent solution has been achieved. Contamination has not been reduced to background.

Action Type: Partial RAO for this RTN
Action Status: RAO Statement Received
Action Date: 6/19/2003
Response Action Outcome: A permanent solution has been achieved. Contamination has not been reduced to background.

Action Type: Partial RAO for this RTN
Action Status: Level I - Technical Screen Audit
Action Date: 6/20/2003
Response Action Outcome: A permanent solution has been achieved. Contamination has not been reduced to background.

Action Type: Tier Classification
Action Status: RTN Linked to TCLASS Via IRA Completion Statement
Action Date: 6/22/1999
Response Action Outcome: A permanent solution has been achieved. Contamination has not been reduced to background.

Action Type: Release Abatement Measure
Action Status: Level I - Technical Screen Audit
Action Date: 6/30/2003
Response Action Outcome: A permanent solution has been achieved. Contamination has not been reduced to background.

Action Type: Release Abatement Measure
Action Status: Written Plan Received
Action Date: 9/13/2002
Response Action Outcome: A permanent solution has been achieved. Contamination has not been reduced to background.

Action Type: Phase 2
Action Status: Completion Statement Received
Action Date: 9/23/2002
Response Action Outcome: A permanent solution has been achieved. Contamination has not been reduced to background.

Action Type: Phase 3
Action Status: Completion Statement Received
Action Date: 9/23/2002
Response Action Outcome: A permanent solution has been achieved. Contamination has not been reduced to background.

CITGO STATION (Continued) **S103042962**

Release:

Release Tracking Number/Current Status:	2-0012121 / RAO
Primary ID:	2-0012121
Official City:	GROTON
Notification:	02/13/1998
Category:	120 DY
Status Date:	11/14/2003
Phase:	PHASE IV
Response Action Outcome:	A2 - A permanent solution has been achieved. Contamination has not been reduced to background.
Oil / Haz Material Type:	Oil and Hazardous Material

Click here to access the MA DEP site for this facility:

CP662 **CITGO STATION** **RGA HWS** **S115016334**
North **217 WEST MAIN ST** **N/A**
> 1 **GROTON, MA**
2.081 mi.
10986 ft. **Site 7 of 11 in cluster CP**

Relative:
Lower

Actual:
221 ft.

RGA HWS:

2012	CITGO STATION	217 WEST MAIN ST
2011	CITGO STATION	217 WEST MAIN ST
2010	CITGO STATION	217 WEST MAIN ST
2009	CITGO STATION	217 WEST MAIN ST
2008	CITGO STATION	217 WEST MAIN ST
2007	CITGO STATION	217 WEST MAIN ST
2006	CITGO STATION	217 WEST MAIN ST
2005	CITGO STATION	217 WEST MAIN ST
2004	CITGO STATION	217 WEST MAIN ST
2003	CITGO STATION	217 WEST MAIN ST
2002	CITGO STATION	217 WEST MAIN ST

CP663 **WEST GROTON SERVICE** **RGA LUST** **S115009287**
North **217 WEST MAIN ST** **N/A**
> 1 **WEST GROTON, MA**
2.081 mi.
10986 ft. **Site 8 of 11 in cluster CP**

Relative:
Lower

Actual:
221 ft.

RGA LUST:

2012	WEST GROTON SERVICE	217 WEST MAIN ST
2011	WEST GROTON SERVICE	217 WEST MAIN ST
2010	WEST GROTON SERVICE	217 WEST MAIN ST
2009	WEST GROTON SERVICE	217 WEST MAIN ST
2008	WEST GROTON SERVICE	217 WEST MAIN ST
2007	WEST GROTON SERVICE	217 WEST MAIN ST
2006	WEST GROTON SERVICE	217 WEST MAIN ST
2005	WEST GROTON SERVICE	217 WEST MAIN ST
2004	WEST GROTON SERVICE	217 WEST MAIN ST
2003	WEST GROTON SERVICE	217 WEST MAIN ST
2002	WEST GROTON SERVICE	217 WEST MAIN ST

CP664
North
> 1
2.081 mi.
10986 ft.

WEST GROTON SERVICE
217 WEST MAIN ST
GROTON, MA 01472

FINDS **1016272492**
ECHO **N/A**

Site 9 of 11 in cluster CP

Relative:
Lower

Actual:
221 ft.

FINDS:

Registry ID: 110008406135

Environmental Interest/Information System
RCRAInfo is a national information system that supports the Resource Conservation and Recovery Act (RCRA) program through the tracking of events and activities related to facilities that generate, transport, and treat, store, or dispose of hazardous waste. RCRAInfo allows RCRA program staff to track the notification, permit, compliance, and corrective action activities required under RCRA.

ECHO:

Envid:	1016272492
Registry ID:	110008406135
DFR URL:	http://echo.epa.gov/detailed_facility_report?fid=110008406135

CP665
North
> 1
2.081 mi.
10986 ft.

WEST GROTON SERVICE
217 WEST MAIN ST
WEST GROTON, MA 01472

LUST **S103811390**
RELEASE **N/A**

Site 10 of 11 in cluster CP

Relative:
Lower

Actual:
221 ft.

LUST:

Facility:

Release Tracking Number/Current Status:	2-0012763 / RAONR
Status Date:	06/22/1999
Source Type:	UST
Release Town:	GROTON
Notification Date:	04/23/1999
Category:	72 HR
Associated ID:	2-0012121
Phase:	Not reported
Response Action Outcome:	-
Oil Or Haz Material:	Oil
Location Type:	COMMERCIAL
Source:	UST

Click here to access the MA DEP site for this facility:

Chemicals:

Chemical:	GASOLINE
Quantity:	130 parts per million

Actions:

Action Type:	Tier Classification
Action Status:	Tier 2 Classification
Action Date:	2/18/1999
Response Action Outcome:	Not reported

WEST GROTON SERVICE (Continued) **S103811390**

Action Type: Tier Classification
Action Status: Transmittal, Notice, or Notification Received
Action Date: 2/18/1999
Response Action Outcome: Not reported

Action Type: Release Abatement Measure
Action Status: Level I - Technical Screen Audit
Action Date: 2/19/2004
Response Action Outcome: Not reported

Action Type: Tier Classification
Action Status: Legal Notice Published
Action Date: 3/5/1999
Response Action Outcome: Not reported

Action Type: Release Abatement Measure
Action Status: Level I - Technical Screen Audit
Action Date: 4/11/2003
Response Action Outcome: Not reported

Action Type: Tier Classification
Action Status: Legal Notice Published
Action Date: 4/15/1999
Response Action Outcome: Not reported

Action Type: Release Disposition
Action Status: Reportable Release under MGL 21E
Action Date: 4/23/1999
Response Action Outcome: Not reported

Action Type: Immediate Response Action
Action Status: Oral Approval of Plan or Action
Action Date: 4/23/1999
Response Action Outcome: Not reported

Action Type: Release Abatement Measure
Action Status: Status or Interim Report Received
Action Date: 5/2/2003
Response Action Outcome: Not reported

Action Type: Compliance and Enforcement Action
Action Status: Interim Deadline Letter Issued
Action Date: 5/7/1999
Response Action Outcome: Not reported

Action Type: A Notice sent to a Potentially Responsible Party (PRP)
Action Status: A MassDEP piece of correspondence was issued (approvals, NORs, etc.
Action Date: 5/7/1999
Response Action Outcome: Not reported

Action Type: RAO Not Required
Action Status: Linked to a Tier Classified Site
Action Date: 6/22/1999
Response Action Outcome: Not reported

Action Type: Tier Classification
Action Status: RTN Linked to TCLASS Via IRA Completion Statement

WEST GROTON SERVICE (Continued) **S103811390**

Action Date: 6/22/1999
Response Action Outcome: Not reported

Action Type: Immediate Response Action
Action Status: Completion Statement Received
Action Date: 6/22/1999
Response Action Outcome: Not reported

Action Type: RNF
Action Status: Reportable Release under MGL 21E
Action Date: 6/22/1999
Response Action Outcome: Not reported

Action Type: Release Abatement Measure
Action Status: Level I - Technical Screen Audit
Action Date: 6/30/2003
Response Action Outcome: Not reported

Action Type: Release Abatement Measure
Action Status: Written Plan Received
Action Date: 9/13/2002
Response Action Outcome: Not reported

Release:
Release Tracking Number/Current Status: 2-0012763 / RAONR
Primary ID: 2-0012121
Official City: GROTON
Notification: 04/23/1999
Category: 72 HR
Status Date: 06/22/1999
Phase: Not reported
Response Action Outcome: -
Oil / Haz Material Type: Oil

Click here to access the MA DEP site for this facility:

CP666 **EDR Hist Auto** **1015329594**
North **217 W MAIN ST** **N/A**
> 1 **GROTON, MA 01450**
2.081 mi.
10986 ft. **Site 11 of 11 in cluster CP**

Relative:
Lower

Actual:
221 ft.

EDR Historical Auto Stations:
Name: KAJEN FUEL CORPORATION
Year: 1999
Address: 217 W MAIN ST

Name: KAJEN FUEL CORPORATION
Year: 2000
Address: 217 W MAIN ST

CQ667 **CAINS FOOD** **RGA HWS** **S115015297**
SE **114 EAST MAIN ST** **N/A**
> 1 **AYER, MA**
2.082 mi.
10991 ft. **Site 1 of 7 in cluster CQ**

Relative:
Lower

RGA HWS:

2012	CAINS FOOD	114 EAST MAIN ST

Actual:
231 ft.

CQ668 **CAINS FOODS LP** **RCRA-CESQG** **1000305329**
SE **114 EAST MAIN ST** **MAD981895527**
> 1 **AYER, MA 01432**
2.082 mi.
10991 ft. **Site 2 of 7 in cluster CQ**

Relative:
Lower

Actual:
231 ft.

RCRA-CESQG:

Date form received by agency:	02/02/2012
Facility name:	CAINS FOODS LP
Facility address:	114 EAST MAIN ST AYER, MA 01432
EPA ID:	MAD981895527
Mailing address:	PO BOX 347 AYER, MA 014320000
Contact:	JOSEPH A SAMPSON
Contact address:	PO BOX 347 AYER, MA 014320000
Contact country:	US
Contact telephone:	(508) 772-0300
Contact email:	JSAMPSON@CAINSFOODS.COM
EPA Region:	01
Land type:	Private
Classification:	Conditionally Exempt Small Quantity Generator
Description:	Handler: generates 100 kg or less of hazardous waste per calendar month, and accumulates 1000 kg or less of hazardous waste at any time; or generates 1 kg or less of acutely hazardous waste per calendar month, and accumulates at any time: 1 kg or less of acutely hazardous waste; or 100 kg or less of any residue or contaminated soil, waste or other debris resulting from the cleanup of a spill, into or on any land or water, of acutely hazardous waste; or generates 100 kg or less of any residue or contaminated soil, waste or other debris resulting from the cleanup of a spill, into or on any land or water, of acutely hazardous waste during any calendar month, and accumulates at any time: 1 kg or less of acutely hazardous waste; or 100 kg or less of any residue or contaminated soil, waste or other debris resulting from the cleanup of a spill, into or on any land or water, of acutely hazardous waste

Owner/Operator Summary:

Owner/operator name:	CAINS FOODS LP
Owner/operator address:	PO BOX 347 AYER, MA 01432
Owner/operator country:	US
Owner/operator telephone:	Not reported
Legal status:	Private
Owner/Operator Type:	Owner
Owner/Op start date:	03/01/1990
Owner/Op end date:	Not reported
Owner/operator name:	CAINS FOODS LP

CAINS FOODS LP (Continued) **1000305329**

Owner/operator address: PO BOX 347
AYER, MA 01432
Owner/operator country: US
Owner/operator telephone: Not reported
Legal status: Private
Owner/Operator Type: Operator
Owner/Op start date: 03/01/1990
Owner/Op end date: Not reported

Handler Activities Summary:
U.S. importer of hazardous waste: No
Mixed waste (haz. and radioactive): No
Recycler of hazardous waste: No
Transporter of hazardous waste: No
Treater, storer or disposer of HW: No
Underground injection activity: No
On-site burner exemption: No
Furnace exemption: No
Used oil fuel burner: No
Used oil processor: No
User oil refiner: No
Used oil fuel marketer to burner: No
Used oil Specification marketer: No
Used oil transfer facility: No
Used oil transporter: No

. Waste code: D001
. Waste name: IGNITABLE WASTE

. Waste code: D008
. Waste name: LEAD

. Waste code: MA01
. Waste name: WASTE OIL

Historical Generators:
Date form received by agency: 10/20/1986
Site name: CAINS FOODS LP
Classification: Conditionally Exempt Small Quantity Generator

. Waste code: D001
. Waste name: IGNITABLE WASTE

. Waste code: D008
. Waste name: LEAD

Facility Has Received Notices of Violations:
Regulation violated: Not reported
Area of violation: Generators - General
Date violation determined: 05/19/1989
Date achieved compliance: 08/11/1989
Violation lead agency: State
Enforcement action: WRITTEN INFORMAL
Enforcement action date: 07/21/1989
Enf. disposition status: Not reported
Enf. disp. status date: Not reported

CAINS FOODS LP (Continued) **1000305329**

Enforcement lead agency: State
Proposed penalty amount: Not reported
Final penalty amount: Not reported
Paid penalty amount: Not reported

Evaluation Action Summary:
Evaluation date: 01/26/2012
Evaluation: COMPLIANCE EVALUATION INSPECTION ON-SITE
Area of violation: Not reported
Date achieved compliance: Not reported
Evaluation lead agency: State

Evaluation date: 04/28/1999
Evaluation: COMPLIANCE EVALUATION INSPECTION ON-SITE
Area of violation: Not reported
Date achieved compliance: Not reported
Evaluation lead agency: State

Evaluation date: 05/19/1989
Evaluation: COMPLIANCE EVALUATION INSPECTION ON-SITE
Area of violation: Generators - General
Date achieved compliance: 08/11/1989
Evaluation lead agency: State

CQ669 **CAINS FOODS, L.P.** **SHWS** **S111411797**
SE **114 EAST MAIN STREET** **LAST** **N/A**
> 1 **AYER, MA 01432** **RELEASE**
2.082 mi. **HW GEN**
10991 ft. **Site 3 of 7 in cluster CQ** **TIER 2**

Relative:
Lower

Actual:
231 ft.

SHWS:
Release Tracking Number/Current Status: 2-0018465 / RAO
Release Town: AYER
Notification Date: 01/05/2012
Category: TWO HR
Associated ID: Not reported
Current Status: **Response Action Outcome**
Status Date: 02/10/2012
Phase: Not reported
Response Action Outcome: A1 - A permanent solution has been achieved. Contamination has been reduced to background or a threat of release has been eliminated.
Oil Or Haz Material: Oil
Location Type: INDUSTRIAL
Location Type: COMMERCIAL
Source: HOSE

Click here to access the MA DEP site for this facility:

Chemicals:
Chemical: HYDRAULIC FLUID
Quantity: 30 gallons

Actions:
Action Type: A Notice sent to a Potentially Responsible Party (PRP)
Action Status: A MassDEP piece of correspondence was issued (approvals, NORs, etc.
Action Date: 1/25/2012
Response Action Outcome: A permanent solution has been achieved. Contamination has been reduced

CAINS FOODS, L.P. (Continued) **S111411797**

to background or a threat of release has been eliminated.

Action Type: Release Disposition
Action Status: Reportable Release under MGL 21E
Action Date: 1/5/2012
Response Action Outcome: A permanent solution has been achieved. Contamination has been reduced to background or a threat of release has been eliminated.

Action Type: Immediate Response Action
Action Status: Oral Approval of Plan or Action
Action Date: 1/5/2012
Response Action Outcome: A permanent solution has been achieved. Contamination has been reduced to background or a threat of release has been eliminated.

Action Type: RNFE
Action Status: Transmittal, Notice, or Notification Received
Action Date: 2/10/2012
Response Action Outcome: A permanent solution has been achieved. Contamination has been reduced to background or a threat of release has been eliminated.

Action Type: Response Action Outcome - RAO
Action Status: RAO Statement Received
Action Date: 2/10/2012
Response Action Outcome: A permanent solution has been achieved. Contamination has been reduced to background or a threat of release has been eliminated.

Action Type: Response Action Outcome - RAO
Action Status: Level I - Technical Screen Audit
Action Date: 3/21/2012
Response Action Outcome: A permanent solution has been achieved. Contamination has been reduced to background or a threat of release has been eliminated.

Release Tracking Number/Current Status: 2-0019187 / PSNC
Release Town: AYER
Notification Date: 04/07/2014
Category: 120 DY
Associated ID: Not reported
Current Status: **PSNC**
Status Date: 08/11/2014
Phase: Not reported
Response Action Outcome: -
Oil Or Haz Material: Oil
Location Type: COMMERCIAL
Location Type: INDUSTRIAL
Source: UNKNOWN

Click here to access the MA DEP site for this facility:

Chemicals:
Chemical: TPH-DIESEL
Quantity: 51.8 milligrams per kilogram
Chemical: C5 THRU C8 ALIPHATIC HYDROCARBONS
Quantity: 5500 micrograms per liter

Actions:

CAINS FOODS, L.P. (Continued) **S111411797**

Action Type:	Release Disposition
Action Status:	Reportable Release under MGL 21E
Action Date:	3/28/2014
Response Action Outcome:	Not reported

Action Type:	RNFE
Action Status:	Transmittal, Notice, or Notification Received
Action Date:	4/28/2014
Response Action Outcome:	Not reported

Action Type:	A Notice sent to a Potentially Responsible Party (PRP)
Action Status:	A MassDEP piece of correspondence was issued (approvals, NORs, etc.
Action Date:	5/20/2014
Response Action Outcome:	Not reported

Action Type:	Response Action Outcome - RAO
Action Status:	PSNRCD
Action Date:	8/11/2014
Response Action Outcome:	Not reported

Release Tracking Number/Current Status:	2-0019136 / DPS
Release Town:	AYER
Notification Date:	03/06/2014
Category:	120 DY
Associated ID:	Not reported
Current Status:	**Downgradient Property Status**
Status Date:	03/24/2014
Phase:	Not reported
Response Action Outcome:	-
Oil Or Haz Material:	Hazardous Material
Location Type:	INDUSTRIAL
Location Type:	COMMERCIAL
Source:	UNKNOWN

Click here to access the MA DEP site for this facility:

Chemicals:

Chemical:	CADMIUM
Quantity:	14 micrograms per liter

Actions:

Action Type:	RNFE
Action Status:	Transmittal, Notice, or Notification Received
Action Date:	3/18/2014
Response Action Outcome:	Not reported

Action Type:	Downgradient Property Status
Action Status:	Transmittal, Notice, or Notification Received
Action Date:	3/24/2014
Response Action Outcome:	Not reported

Action Type:	Release Disposition
Action Status:	Reportable Release under MGL 21E
Action Date:	3/6/2014
Response Action Outcome:	Not reported

CAINS FOODS, L.P. (Continued) **S111411797**

Action Type: RLFA
Action Status: FLDRAN
Action Date: 4/25/2014
Response Action Outcome: Not reported

Action Type: A Notice sent to a Potentially Responsible Party (PRP)
Action Status: NOONOR
Action Date: 5/16/2014
Response Action Outcome: Not reported

LAST:
Release Tracking Number/Current Status: 2-0019583 / PSNC
Source Type: AST
Release Town: AYER
Notification Date: 07/18/2015
Category: TWO HR
Associated ID: Not reported
Status Date: 09/15/2015
Phase: Not reported
Response Action Outcome: -
Oil Or Haz Material: Not reported

Chemicals:
Chemical: Not reported
Quantity: Not reported
Location Type: INDUSTRIAL
Source: AST

Actions:
Action Type: Response Action Outcome - RAO
Action Status: Level I - Technical Screen Audit
Action Date: 11/6/2015
Response Action Outcome: Not reported

Action Type: Immediate Response Action
Action Status: Oral Approval of Plan or Action
Action Date: 7/18/2015
Response Action Outcome: Not reported

Action Type: RLFA
Action Status: FLDD1A
Action Date: 7/18/2015
Response Action Outcome: Not reported

Action Type: Release Disposition
Action Status: Reportable Release under MGL 21E
Action Date: 7/18/2015
Response Action Outcome: Not reported

Action Type: A Notice sent to a Potentially Responsible Party (PRP)
Action Status: A MassDEP piece of correspondence was issued (approvals, NORs, etc.
Action Date: 7/24/2015
Response Action Outcome: Not reported

Action Type: Response Action Outcome - RAO
Action Status: PSNRCD
Action Date: 9/15/2015

CAINS FOODS, L.P. (Continued) **S111411797**

Response Action Outcome: Not reported

Action Type: RNFE
Action Status: Transmittal, Notice, or Notification Received
Action Date: 9/16/2015
Response Action Outcome: Not reported

Release Tracking Number/Current Status: 2-0019595 / PSNC
Source Type: AST
Release Town: AYER
Notification Date: 07/30/2015
Category: TWO HR
Associated ID: Not reported
Status Date: 09/28/2015
Phase: Not reported
Response Action Outcome: -
Oil Or Haz Material: Not reported

Chemicals:
Chemical: Not reported
Quantity: Not reported
Location Type: INDUSTRIAL
Source: AST

Actions:
Action Type: Response Action Outcome - RAO
Action Status: Level I - Technical Screen Audit
Action Date: 11/9/2015
Response Action Outcome: Not reported

Action Type: Release Disposition
Action Status: Reportable Release under MGL 21E
Action Date: 7/30/2015
Response Action Outcome: Not reported

Action Type: RLFA
Action Status: FLDD1A
Action Date: 7/30/2015
Response Action Outcome: Not reported

Action Type: Immediate Response Action
Action Status: Oral Approval of Plan or Action
Action Date: 7/30/2015
Response Action Outcome: Not reported

Action Type: A Notice sent to a Potentially Responsible Party (PRP)
Action Status: A MassDEP piece of correspondence was issued (approvals, NORs, etc.
Action Date: 8/14/2015
Response Action Outcome: Not reported

Action Type: RNFE
Action Status: Transmittal, Notice, or Notification Received
Action Date: 9/28/2015
Response Action Outcome: Not reported

Action Type: Response Action Outcome - RAO
Action Status: PSNRCD

CAINS FOODS, L.P. (Continued) **S111411797**

Action Date: 9/28/2015
Response Action Outcome: Not reported

Release:
Release Tracking Number/Current Status: 2-0018465 / RAO
Primary ID: Not reported
Official City: AYER
Notification: 01/05/2012
Category: TWO HR
Status Date: 02/10/2012
Phase: Not reported
Response Action Outcome: A1 - A permanent solution has been achieved. Contamination has been reduced to background or a threat of release has been eliminated.
Oil / Haz Material Type: Oil

Click here to access the MA DEP site for this facility:

Release Tracking Number/Current Status: 2-0019136 / DPS
Primary ID: Not reported
Official City: AYER
Notification: 03/06/2014
Category: 120 DY
Status Date: 03/24/2014
Phase: Not reported
Response Action Outcome: -
Oil / Haz Material Type: Hazardous Material

Click here to access the MA DEP site for this facility:

Release Tracking Number/Current Status: 2-0019187 / PSNC
Primary ID: Not reported
Official City: AYER
Notification: 04/07/2014
Category: 120 DY
Status Date: 08/11/2014
Phase: Not reported
Response Action Outcome: -
Oil / Haz Material Type: Oil

Click here to access the MA DEP site for this facility:

Release Tracking Number/Current Status: 2-0019583 / PSNC
Primary ID: Not reported
Official City: AYER
Notification: 07/18/2015
Category: TWO HR
Status Date: 09/15/2015
Phase: Not reported
Response Action Outcome: -
Oil / Haz Material Type: Not reported

CAINS FOODS, L.P. (Continued) **S111411797**

Click here to access the MA DEP site for this facility:

Release Tracking Number/Current Status:	2-0019595 / PSNC
Primary ID:	Not reported
Official City:	AYER
Notification:	07/30/2015
Category:	TWO HR
Status Date:	09/28/2015
Phase:	Not reported
Response Action Outcome:	-
Oil / Haz Material Type:	Not reported

Click here to access the MA DEP site for this facility:

HW GEN:

EPA Id:	MAD981895527
RCRA Generator Status:	VSQG
State Generator Status:	VQG-MA

TIER 2:

Report Year:	2015
Facility Id:	FATR2015000000009205
Facility Dept:	Not reported
Latitude:	42.5551
Longitude:	-71.5731
Mailing Address:	114 East Main Street
Mailing City/State/Zip:	01432
Mailing Country:	United States
Notes:	Not reported
All Chemicals Same As Last Yr:	Not reported
Date Signed:	01/21/2016
Dike Or Other Safeguard:	F
Failed Validation:	Not reported
Date Modified:	05/19/2016
Fees Total:	Not reported
Num Of Employees:	100
Site Coord Abbreviated?:	F
Site Map:	T
State Label Code:	Not reported
Submitted By:	Richard Guerriero
Validation Report:	Not reported
Fire District:	Not reported
Latlong Location Description:	Not reported
Latlong Method:	Not reported

CQ670 **CAINS FOODS** **SHWS** **S111460169**
SE **114 E. MAIN ST.** **RELEASE** **N/A**
> 1 **AYER, MA**
2.082 mi.
10991 ft. **Site 4 of 7 in cluster CQ**

Relative:
Lower

Actual:
231 ft.

SHWS:

Release Tracking Number/Current Status:	2-0018488 / RAO
Release Town:	AYER
Notification Date:	01/25/2012
Category:	TWO HR
Associated ID:	Not reported
Current Status:	**Response Action Outcome**
Status Date:	02/10/2012
Phase:	Not reported
Response Action Outcome:	A1 - A permanent solution has been achieved. Contamination has been reduced to background or a threat of release has been eliminated.
Oil Or Haz Material:	Oil
Location Type:	COMMERCIAL
Source:	LINE
Source:	HOSE

Click here to access the MA DEP site for this facility:

Chemicals:

Chemical:	HYDRAULIC FLUID
Quantity:	60 gallons

Actions:

Action Type:	Immediate Response Action
Action Status:	Oral Approval of Plan or Action
Action Date:	1/25/2012
Response Action Outcome:	A permanent solution has been achieved. Contamination has been reduced to background or a threat of release has been eliminated.
Action Type:	Release Disposition
Action Status:	Reportable Release under MGL 21E
Action Date:	1/25/2012
Response Action Outcome:	A permanent solution has been achieved. Contamination has been reduced to background or a threat of release has been eliminated.
Action Type:	RNFE
Action Status:	Transmittal, Notice, or Notification Received
Action Date:	2/10/2012
Response Action Outcome:	A permanent solution has been achieved. Contamination has been reduced to background or a threat of release has been eliminated.
Action Type:	Response Action Outcome - RAO
Action Status:	RAO Statement Received
Action Date:	2/10/2012
Response Action Outcome:	A permanent solution has been achieved. Contamination has been reduced to background or a threat of release has been eliminated.
Action Type:	A Notice sent to a Potentially Responsible Party (PRP)
Action Status:	A MassDEP piece of correspondence was issued (approvals, NORs, etc.
Action Date:	2/2/2012
Response Action Outcome:	A permanent solution has been achieved. Contamination has been reduced to background or a threat of release has been eliminated.

CAINS FOODS (Continued) **S111460169**

Release Tracking Number/Current Status:	2-0019513 / PSNC
Release Town:	AYER
Notification Date:	05/18/2015
Category:	TWO HR
Associated ID:	Not reported
Current Status:	**PSNC**
Status Date:	07/16/2015
Phase:	Not reported
Response Action Outcome:	-
Oil Or Haz Material:	Not reported
Location Type:	COMMERCIAL
Source:	LEAK FITTI

Click here to access the MA DEP site for this facility:

Chemicals:

Chemical:	SOY BEAN OIL
Quantity:	100 gallons

Actions:

Action Type:	Release Disposition
Action Status:	Reportable Release under MGL 21E
Action Date:	5/18/2015
Response Action Outcome:	Not reported
Action Type:	Immediate Response Action
Action Status:	Oral Approval of Plan or Action
Action Date:	5/18/2015
Response Action Outcome:	Not reported
Action Type:	RLFA
Action Status:	FLDD1U
Action Date:	5/19/2015
Response Action Outcome:	Not reported
Action Type:	A Notice sent to a Potentially Responsible Party (PRP)
Action Status:	A MassDEP piece of correspondence was issued (approvals, NORs, etc.
Action Date:	5/26/2015
Response Action Outcome:	Not reported
Action Type:	Response Action Outcome - RAO
Action Status:	PSNRCD
Action Date:	7/16/2015
Response Action Outcome:	Not reported
Action Type:	RNFE
Action Status:	Transmittal, Notice, or Notification Received
Action Date:	7/16/2015
Response Action Outcome:	Not reported

Release:

Release Tracking Number/Current Status:	2-0018488 / RAO
Primary ID:	Not reported
Official City:	AYER
Notification:	01/25/2012

CAINS FOODS (Continued) **S111460169**

Category:	TWO HR
Status Date:	02/10/2012
Phase:	Not reported
Response Action Outcome:	A1 - A permanent solution has been achieved. Contamination has been reduced to background or a threat of release has been eliminated.
Oil / Haz Material Type:	Oil

Click here to access the MA DEP site for this facility:

Release Tracking Number/Current Status:	2-0019513 / PSNC
Primary ID:	Not reported
Official City:	AYER
Notification:	05/18/2015
Category:	TWO HR
Status Date:	07/16/2015
Phase:	Not reported
Response Action Outcome:	-
Oil / Haz Material Type:	Not reported

Click here to access the MA DEP site for this facility:

CQ671 **CAINS FOODS LP** **TIER 2** **S112293023**
SE **114 EAST MAIN STREET** **N/A**
> 1 **AYER, MA 01432**
2.082 mi.
10991 ft. **Site 5 of 7 in cluster CQ**

Relative:
Lower

Actual:
231 ft.

TIER 2:

Report Year:	2012
Facility Id:	FATR2012914BQT002PXY
Facility Dept:	Not reported
Latitude:	42.55989
Longitude:	71.597123
Mailing Address:	Not reported
Mailing City/State/Zip:	Not reported
Mailing Country:	Not reported
Notes:	Not reported
All Chemicals Same As Last Yr:	T
Date Signed:	01/11/2013
Dike Or Other Safeguard:	Not reported
Failed Validation:	Not reported
Date Modified:	11/15/2013
Fees Total:	0
Num Of Employees:	100
Site Coord Abbreviated?:	Not reported
Site Map:	Not reported
State Label Code:	MA2012
Submitted By:	Richard Guerriero
Validation Report:	Not reported
Fire District:	Six
Latlong Location Description:	PG - Plant Entrance (General)
Latlong Method:	A1 - Address Matching (House Number)

Record Key:	FDTR2012914BQT003PYV
Id:	001035823
Type:	Dun & Bradstreet

CAINS FOODS LP (Continued) **S112293023**

Description: Not reported
Last Modified: 1/2/2013

Record Key: FDTR201291Q3YJ00MSUP
Id: 311941
Type: NAICS
Description: Not reported
Last Modified: 1/11/2013

Contact:
Report Year: 2012
Contact Record Id: CTTR201291MX1C001LLV
Title: Owner/Operator
Contact Name: Keaveny
Contact Email: djkeaveny@cainsfoods.com
Contact Mail Address: 114 East Main Street Ayer, Mass
Contact Mail City: Ayer
Contact Mail State: MA
Contact Mail Zip: 01432
Contact Mail Country: USA
Contact1 Type: Owner / Operator
Contact2 Type: Not reported
Contact3 Type: Not reported
Contact4 Type: Not reported
Modification Date: 11/15/2013

Contact:
Report Year: 2012
Contact Record Id: CTTR201291MX6M0065GG
Title: Plant Manager
Contact Name: Guerriero
Contact Email: rguerriero@cainsfoods.com
Contact Mail Address: 114 East main Street
Contact Mail City: Ayer
Contact Mail State: MA
Contact Mail Zip: 01430
Contact Mail Country: USA
Contact1 Type: Emergency Contact
Contact2 Type: Not reported
Contact3 Type: Not reported
Contact4 Type: Not reported
Modification Date: 11/15/2013

Contact:
Report Year: 2012
Contact Record Id: CTTR201291MXC300BVU7
Title: QA Supervisor
Contact Name: Jefferson
Contact Email: lab@cainsfoods.com
Contact Mail Address: 114 East main Street
Contact Mail City: Ayer
Contact Mail State: MA
Contact Mail Zip: 01430
Contact Mail Country: USA

CAINS FOODS LP (Continued) **S112293023**

Contact1 Type:	Emergency Contact
Contact2 Type:	Not reported
Contact3 Type:	Not reported
Contact4 Type:	Not reported
Modification Date:	11/15/2013

Contact:

Report Year:	2012
Contact Record Id:	CTTR201291MXJ000105M
Title:	Not reported
Contact Name:	Trucking Company
Contact Email:	Not reported
Contact Mail Address:	2366 Bernvillie Road
Contact Mail City:	Reading
Contact Mail State:	PA
Contact Mail Zip:	Not reported
Contact Mail Country:	USA
Contact1 Type:	Emergency Contact
Contact2 Type:	Not reported
Contact3 Type:	Not reported
Contact4 Type:	Not reported
Modification Date:	11/15/2013

Contact:

Report Year:	2012
Contact Record Id:	CTTR201291MYAR0054GX
Title:	Not reported
Contact Name:	Trucking Company
Contact Email:	Fleishmanns Vinegar.com
Contact Mail Address:	12604 Hiddencreek Way Suite A,
Contact Mail City:	Cerritos
Contact Mail State:	CA
Contact Mail Zip:	90703-5306
Contact Mail Country:	USA
Contact1 Type:	Emergency Contact
Contact2 Type:	Not reported
Contact3 Type:	Not reported
Contact4 Type:	Not reported
Modification Date:	11/15/2013

Contact:

Report Year:	2012
Contact Record Id:	CTTR201291PZTH001SBZ
Title:	Not reported
Contact Name:	Trucking Company
Contact Email:	reinhartfoods.com
Contact Mail Address:	260 Rowntree Dairy Road,
Contact Mail City:	Valighan
Contact Mail State:	Not reported
Contact Mail Zip:	L4L9J7
Contact Mail Country:	Canada
Contact1 Type:	Emergency Contact
Contact2 Type:	Not reported

CAINS FOODS LP (Continued) **S112293023**

Contact3 Type: Not reported
Contact4 Type: Not reported
Modification Date: 11/15/2013

Contact:
Report Year: 2012
Contact Record Id: CTTR201291Q00S0052GS
Title: Not reported
Contact Name: Trucking Company
Contact Email: Not reported
Contact Mail Address: 27 Northweatern Drive
Contact Mail City: Salam
Contact Mail State: NH
Contact Mail Zip: 03079
Contact Mail Country: USA
Contact1 Type: Emergency Contact
Contact2 Type: Not reported
Contact3 Type: Not reported
Contact4 Type: Not reported
Modification Date: 11/15/2013

Contact:
Report Year: 2012
Contact Record Id: CTTR201291Q03900985U
Title: Not reported
Contact Name: Trucking Company
Contact Email: Not reported
Contact Mail Address: 63 Water Street
Contact Mail City: Fall River
Contact Mail State: MA
Contact Mail Zip: 02722
Contact Mail Country: USA
Contact1 Type: Emergency Contact
Contact2 Type: Not reported
Contact3 Type: Not reported
Contact4 Type: Not reported
Modification Date: 11/15/2013

Contact:
Report Year: 2012
Contact Record Id: CTTR201291Q05L00D86T
Title: Not reported
Contact Name: Trucking Conpany
Contact Email: Not reported
Contact Mail Address: Not reported
Contact Mail City: Lebanon,
Contact Mail State: PA
Contact Mail Zip: Not reported
Contact Mail Country: USA
Contact1 Type: Emergency Contact
Contact2 Type: Not reported
Contact3 Type: Not reported
Contact4 Type: Not reported

CAINS FOODS LP (Continued) **S112293023**

Modification Date: 11/15/2013

Chemicals:

Acute:	Not reported
Ave Amount:	4000
Ave Amount Code:	03
Chem Inv Record Id:	CVTR201291Q10A00M2ZP
Chem Same As Last Yr:	T
Chronic:	T
CICAS:	64-19-7
CI EHS Chemical:	Not reported
CI Last Modified:	11/15/2013
Days On Site:	365
Entered Chemical Name:	Acetic Acid
Fire:	Not reported
Gas:	Not reported
Liquid:	T
Max Amount:	5300
Max Amount Code:	03
Max Amt Container:	5300
Mixture:	T
Pressure:	Not reported
Pure:	Not reported
Reactive:	T
Solid:	Not reported
State01 Checkbox:	Not reported
State01 Number:	50000
State01 Text:	Not reported
State02 Checkbox:	T
State02 Number:	1
State02 Text:	Week
State03 Checkbox:	Not reported
State03 Number:	50000
State03 Text:	Not reported
State04 Checkbox:	Not reported
State04 Number:	48000
State04 Text:	Liquid
State05 Checkbox:	Not reported
State05 Text:	Not reported
State06 Checkbox:	Not reported
State06 Text:	Not reported
State07 Checkbox:	Not reported
State07 Text:	VT Rt 90 south to Mass Turnpike east to Rt495 north to Rt2A west to 114 East Main Street
State1 Contact Field:	Reinhart
State Label Code:	MA2012
Trade Secret:	Not reported

Location:

Record Key:	CLTR201291Q13000NE9X
Chem Inv Record Id:	CVTR201291Q10A00M2ZP
Type Code:	Below Ground Tank
Pressure Code:	Ambient pressure
Temperature Code:	Ambient temperature
Location:	West side of building off preparation area
Amount:	4000

CAINS FOODS LP (Continued) **S112293023**

Amount Unit: pounds
Last Modified: 11/15/2013

Chemical Mixture:
Record Key: CMTR201291Q14800PGHZ
Chem Inv Rec Id: CVTR201291Q10A00M2ZP
Mx Chem: Acetic Acid
Mx CAS: 64-19-7
Percentage: 12
Wt Vol: Vol
Mx EHS: Not reported
Mx Last Modified: 11/15/2013

Record Key: CMTR201291Q15J00QLDN
Chem Inv Rec Id: CVTR201291Q10A00M2ZP
Mx Chem: Water
Mx CAS: Not reported
Percentage: 88
Wt Vol: Vol
Mx EHS: Not reported
Mx Last Modified: 11/15/2013

Acute: T
Ave Amount: 8000
Ave Amount Code: 03
Chem Inv Record Id: CVTR201291Q1AC00RSDB
Chem Same As Last Yr: T
Chronic: Not reported
CICAS: 93037-13-9
CI EHS Chemical: Not reported
CI Last Modified: 11/15/2013
Days On Site: 365
Entered Chemical Name: Nitrongen Compressed
Fire: Not reported
Gas: Not reported
Liquid: T
Max Amount: 8000
Max Amount Code: 03
Max Amt Container: 8000
Mixture: Not reported
Pressure: T
Pure: T
Reactive: Not reported
Solid: Not reported
State01 Checkbox: Not reported
State01 Number: 8000
State01 Text: Not reported
State02 Checkbox: T
State02 Number: 1
State02 Text: Month
State03 Checkbox: Not reported
State03 Number: 8000
State03 Text: Not reported
State04 Checkbox: Not reported
State04 Number: 8000
State04 Text: Liquid

CAINS FOODS LP (Continued) **S112293023**

State05 Checkbox:	Not reported
State05 Text:	Not reported
State06 Checkbox:	Not reported
State06 Text:	Not reported
State07 Checkbox:	Not reported
State07 Text:	Rt 93 south to Rt495 south to Rt2A west to 114 East main Street
State1 Contact Field:	Air Gas
State Label Code:	MA2012
Trade Secret:	Not reported

Location:

Record Key:	CLTR201291Q1E000SXZE
Chem Inv Record Id:	CVTR201291Q1AC00RSDB
Type Code:	Above Ground Tank
Pressure Code:	Greater than ambient pressure
Temperature Code:	Cryogenic Conditions
Location:	Northwest corner of building outside
Amount:	8000
Amount Unit:	pounds
Last Modified:	11/15/2013

Chemical Mixture:

Record Key:	CMTR201291Q1GJ00T3YL
Chem Inv Rec Id:	CVTR201291Q1AC00RSDB
Mx Chem:	Nitrongen Compressed
Mx CAS:	93037-13-9
Percentage:	100
Wt Vol:	Vol
Mx EHS:	Not reported
Mx Last Modified:	11/15/2013

Acute:	T
Ave Amount:	2000
Ave Amount Code:	03
Chem Inv Record Id:	CVTR201291Q1M000U00G
Chem Same As Last Yr:	T
Chronic:	Not reported
CICAS:	1310-73-2
CI EHS Chemical:	Not reported
CI Last Modified:	11/15/2013
Days On Site:	365
Entered Chemical Name:	Sodium Hydroxide
Fire:	Not reported
Gas:	Not reported
Liquid:	T
Max Amount:	2000
Max Amount Code:	03
Max Amt Container:	2000
Mixture:	T
Pressure:	Not reported
Pure:	Not reported
Reactive:	T
Solid:	Not reported
State01 Checkbox:	T
State01 Number:	55
State01 Text:	Not reported

CAINS FOODS LP (Continued) **S112293023**

State02 Checkbox:	Not reported
State02 Number:	1
State02 Text:	Month
State03 Checkbox:	Not reported
State03 Number:	450
State03 Text:	Not reported
State04 Checkbox:	Not reported
State04 Number:	1000
State04 Text:	Liquid
State05 Checkbox:	Not reported
State05 Text:	Not reported
State06 Checkbox:	Not reported
State06 Text:	Not reported
State07 Checkbox:	Not reported
State07 Text:	Mass Rt24 east to Mass Rt495 north to RT2A west to 114 East Main Street
State1 Contact Field:	Neww Penn
State Label Code:	MA2012
Trade Secret:	Not reported

Location:

Record Key:	CLTR201291Q1Q300VN1L
Chem Inv Record Id:	CVTR201291Q1M000U00G
Type Code:	Plastic or Non-Metallic Drum
Pressure Code:	Ambient pressure
Temperature Code:	Ambient temperature
Location:	Maintainance Shop south side of building
Amount:	2000
Amount Unit:	pounds
Last Modified:	11/15/2013

Chemical Mixture:

Record Key:	CMTR201291Q1RW00W7H5
Chem Inv Rec Id:	CVTR201291Q1M000U00G
Mx Chem:	Sodium Hydroxide
Mx CAS:	1310-73-2
Percentage:	50
Wt Vol:	Vol
Mx EHS:	Not reported
Mx Last Modified:	11/15/2013

Record Key:	CMTR201291Q1TA00XEVD
Chem Inv Rec Id:	CVTR201291Q1M000U00G
Mx Chem:	Water
Mx CAS:	Not reported
Percentage:	50
Wt Vol:	Vol
Mx EHS:	Not reported
Mx Last Modified:	11/15/2013

Acute:	T
Ave Amount:	800
Ave Amount Code:	02
Chem Inv Record Id:	CVTR201291Q1X800YUD8
Chem Same As Last Yr:	T
Chronic:	Not reported

CAINS FOODS LP (Continued) **S112293023**

CICAS:	7664-93-9
CI EHS Chemical:	Not reported
CI Last Modified:	11/15/2013
Days On Site:	365
Entered Chemical Name:	Sulfric Acid
Fire:	Not reported
Gas:	Not reported
Liquid:	T
Max Amount:	1000
Max Amount Code:	03
Max Amt Container:	15
Mixture:	T
Pressure:	Not reported
Pure:	Not reported
Reactive:	T
Solid:	Not reported
State01 Checkbox:	T
State01 Number:	10
State01 Text:	Not reported
State02 Checkbox:	Not reported
State02 Number:	1
State02 Text:	Year
State03 Checkbox:	Not reported
State03 Number:	1000
State03 Text:	Not reported
State04 Checkbox:	Not reported
State04 Number:	100
State04 Text:	Liquid
State05 Checkbox:	Not reported
State05 Text:	Not reported
State06 Checkbox:	Not reported
State06 Text:	Not reported
State07 Checkbox:	Not reported
State07 Text:	Mass RT2 west from Boston to Mass RT111 north to 114 East Main Street
State1 Contact Field:	Ener-Systems
State Label Code:	MA2012
Trade Secret:	Not reported

Location:

Record Key:	CLTR201291Q21100Z4E2
Chem Inv Record Id:	CVTR201291Q1X800YUD8
Type Code:	Other
Pressure Code:	Ambient pressure
Temperature Code:	Ambient temperature
Location:	East side of building in forktruck batteries
Amount:	15
Amount Unit:	pounds
Last Modified:	11/15/2013

Chemical Mixture:

Record Key:	CMTR201291Q29A0108ZB
Chem Inv Rec Id:	CVTR201291Q1X800YUD8
Mx Chem:	Sulfric Acid
Mx CAS:	7664-93-9
Percentage:	10
Wt Vol:	Vol
Mx EHS:	Not reported

CAINS FOODS LP (Continued) **S112293023**

Mx Last Modified:	11/15/2013
Record Key:	CMTR201291Q2AV011M5M
Chem Inv Rec Id:	CVTR201291Q1X800YUD8
Mx Chem:	Water
Mx CAS:	Not reported
Percentage:	90
Wt Vol:	Vol
Mx EHS:	Not reported
Mx Last Modified:	11/15/2013
Acute:	Not reported
Ave Amount:	3500
Ave Amount Code:	03
Chem Inv Record Id:	CVTR201291Q0B000HX6K
Chem Same As Last Yr:	T
Chronic:	T
CICAS:	64-19-7
CI EHS Chemical:	Not reported
CI Last Modified:	11/15/2013
Days On Site:	365
Entered Chemical Name:	Acetic Acid
Fire:	Not reported
Gas:	Not reported
Liquid:	T
Max Amount:	4200
Max Amount Code:	03
Max Amt Container:	4200
Mixture:	T
Pressure:	Not reported
Pure:	Not reported
Reactive:	T
Solid:	Not reported
State01 Checkbox:	Not reported
State01 Number:	4200
State01 Text:	Not reported
State02 Checkbox:	T
State02 Number:	1
State02 Text:	Month
State03 Checkbox:	Not reported
State03 Number:	4200
State03 Text:	Not reported
State04 Checkbox:	Not reported
State04 Number:	4200
State04 Text:	Liquid
State05 Checkbox:	Not reported
State05 Text:	Not reported
State06 Checkbox:	Not reported
State06 Text:	Not reported
State07 Checkbox:	Not reported
State07 Text:	New York Turnpike east to Mass Turnpike east to Rt290 east to Rt495 north to RT2A west to 114 East main Street Ayer
State1 Contact Field:	Flieshmanns
State Label Code:	MA2012
Trade Secret:	Not reported

CAINS FOODS LP (Continued) **S112293023**

Location:

Record Key:	CLTR201291Q0GH00JPCC
Chem Inv Record Id:	CVTR201291Q0B000HX6K
Type Code:	Below Ground Tank
Pressure Code:	Ambient pressure
Temperature Code:	Ambient temperature
Location:	West side of building off prepration area
Amount:	3200
Amount Unit:	pounds
Last Modified:	11/15/2013

Chemical Mixture:

Record Key:	CMTR201291Q0KW00KLPN
Chem Inv Rec Id:	CVTR201291Q0B000HX6K
Mx Chem:	Acetic Acid
Mx CAS:	64-19-7
Percentage:	6.25
Wt Vol:	Vol
Mx EHS:	Not reported
Mx Last Modified:	11/15/2013

Record Key:	CMTR201291Q0M700LRVX
Chem Inv Rec Id:	CVTR201291Q0B000HX6K
Mx Chem:	Water
Mx CAS:	Not reported
Percentage:	93.7
Wt Vol:	Vol
Mx EHS:	Not reported
Mx Last Modified:	11/15/2013

CQ672 **CAINS FOODS** **RGA HWS** **S115015298**
SE **114 E. MAIN ST.** **N/A**
> 1 **AYER, MA**
2.082 mi.
10991 ft. **Site 6 of 7 in cluster CQ**

Relative:
Lower

RGA HWS:

2012 CAINS FOODS 114 E. MAIN ST.

Actual:
231 ft.

CM673 **CAINS FOODS LP** **FINDS** **1016192505**
SE **144 EAST MAIN ST** **ECHO** **N/A**
> 1 **AYER, MA 01432**
2.091 mi.
11043 ft. **Site 3 of 3 in cluster CM**

Relative:
Lower

FINDS:

Registry ID: 110003473553

Actual:
227 ft.

Environmental Interest/Information System
RCRAInfo is a national information system that supports the Resource Conservation and Recovery Act (RCRA) program through the tracking of

CAINS FOODS LP (Continued) **1016192505**

events and activities related to facilities that generate, transport, and treat, store, or dispose of hazardous waste. RCRAInfo allows RCRA program staff to track the notification, permit, compliance, and corrective action activities required under RCRA.

MA-EPICS - Massachussetts Environmental Protection Integrated Computer System

ECHO:

Envid:	1016192505
Registry ID:	110003473553
DFR URL:	http://echo.epa.gov/detailed_facility_report?fid=110003473553

CN674 **POLE 14 1** **RGA HWS** **S115042580**
ESE **WESTERN DR AND OAKRIDGE RD** **N/A**
> 1 **AYER, MA**
2.108 mi.
11130 ft. **Site 2 of 5 in cluster CN**

Relative:
Lower

Actual:
249 ft.

RGA HWS:

2012	POLE 14 1	WESTERN DR AND OAKRIDGE RD
2011	POLE 14 1	WESTERN DR AND OAKRIDGE RD
2010	POLE 14 1	WESTERN DR AND OAKRIDGE RD
2009	POLE 14 1	WESTERN DR AND OAKRIDGE RD
2008	POLE 14 1	WESTERN DR AND OAKRIDGE RD
2007	POLE 14 1	WESTERN DR AND OAKRIDGE RD
2006	POLE 14 1	WESTERN DR AND OAKRIDGE RD
2005	POLE 14 1	WESTERN DR AND OAKRIDGE RD
2004	POLE 14 1	WESTERN DR AND OAKRIDGE RD
2003	POLE 14 1	WESTERN DR AND OAKRIDGE RD
2002	POLE 14 1	WESTERN DR AND OAKRIDGE RD

CN675 **POLE 14 1** **SHWS** **S103811334**
ESE **WESTERN DR AND OAKRIDGE RD** **RELEASE** **N/A**
> 1 **AYER, MA**
2.108 mi.
11130 ft. **Site 3 of 5 in cluster CN**

Relative:
Lower

Actual:
249 ft.

SHWS:

Release Tracking Number/Current Status:	2-0012677 / RAO
Release Town:	AYER
Notification Date:	02/25/1999
Category:	TWO HR
Associated ID:	Not reported
Current Status:	**Response Action Outcome**
Status Date:	04/23/1999
Phase:	Not reported
Response Action Outcome:	A1 - A permanent solution has been achieved. Contamination has been reduced to background or a threat of release has been eliminated.
Oil Or Haz Material:	Not reported
Location Type:	ROADWAY
Source:	TRANSFORM

Click here to access the MA DEP site for this facility:

POLE 14 1 (Continued) **S103811334**

Chemicals:

Chemical:	MODF
Quantity:	15 gallons

Actions:

Action Type:	Immediate Response Action
Action Status:	Oral Approval of Plan or Action
Action Date:	2/25/1999
Response Action Outcome:	A permanent solution has been achieved. Contamination has been reduced to background or a threat of release has been eliminated.
Action Type:	Release Disposition
Action Status:	Reportable Release under MGL 21E
Action Date:	2/25/1999
Response Action Outcome:	A permanent solution has been achieved. Contamination has been reduced to background or a threat of release has been eliminated.
Action Type:	A Notice sent to a Potentially Responsible Party (PRP)
Action Status:	A MassDEP piece of correspondence was issued (approvals, NORs, etc.
Action Date:	4/2/1999
Response Action Outcome:	A permanent solution has been achieved. Contamination has been reduced to background or a threat of release has been eliminated.
Action Type:	Response Action Outcome - RAO
Action Status:	RAO Statement Received
Action Date:	4/23/1999
Response Action Outcome:	A permanent solution has been achieved. Contamination has been reduced to background or a threat of release has been eliminated.
Action Type:	RNF
Action Status:	Reportable Release under MGL 21E
Action Date:	4/23/1999
Response Action Outcome:	A permanent solution has been achieved. Contamination has been reduced to background or a threat of release has been eliminated.

Release:

Release Tracking Number/Current Status:	2-0012677 / RAO
Primary ID:	Not reported
Official City:	AYER
Notification:	02/25/1999
Category:	TWO HR
Status Date:	04/23/1999
Phase:	Not reported
Response Action Outcome:	A1 - A permanent solution has been achieved. Contamination has been reduced to background or a threat of release has been eliminated.
Oil / Haz Material Type:	Not reported

Click here to access the MA DEP site for this facility:

CR676 **EVERETT PLATING OF LEOMINSTER** **FINDS** **1014891092**
SE **123 CENTRAL AVE** **ECHO** **N/A**
> 1 **AYER, MA 01432**
2.113 mi.
11155 ft. **Site 1 of 4 in cluster CR**

Relative:
Lower

Actual:
239 ft.

FINDS:

Registry ID: 110043884295

Environmental Interest/Information System
MA-EPICS - Massachussetts Environmental Protection Integrated Computer System

ECHO:
Envid: 1014891092
Registry ID: 110043884295
DFR URL: http://echo.epa.gov/detailed_facility_report?fid=110043884295

CR677 **123 CENTRAL AVE REALTY CORP.** **SHWS** **S111085868**
SE **123 CENTRAL AVENUE** **RELEASE** **N/A**
> 1 **AYER, MA 01432** **ENF**
2.113 mi.
11155 ft. **Site 2 of 4 in cluster CR**

Relative:
Lower

Actual:
239 ft.

SHWS:
Release Tracking Number/Current Status: 2-0019184 / TMPS
Release Town: AYER
Notification Date: 03/28/2014
Category: 120 DY
Associated ID: 2-0018212
Current Status: **TMPS**
Status Date: 05/13/2016
Phase: Not reported
Response Action Outcome: -
Oil Or Haz Material: Hazardous Material
Source: UNKNOWN

Click here to access the MA DEP site for this facility:

Chemicals:
Chemical: CADMIUM
Quantity: 420 milligrams per kilogram
Chemical: NICKEL
Quantity: 188 milligrams per kilogram

Actions:
Action Type: Release Abatement Measure
Action Status: Level I - Technical Screen Audit
Action Date: 1/11/2013
Response Action Outcome: Not reported

Action Type: Release Abatement Measure
Action Status: Level I - Technical Screen Audit
Action Date: 12/10/2013
Response Action Outcome: Not reported

123 CENTRAL AVE REALTY CORP. (Continued) **S111085868**

Action Type: Release Abatement Measure
Action Status: Status or Interim Report Received
Action Date: 12/10/2015
Response Action Outcome: Not reported

Action Type: Release Abatement Measure
Action Status: RMRINT
Action Date: 12/10/2015
Response Action Outcome: Not reported

Action Type: Release Abatement Measure
Action Status: Level I - Technical Screen Audit
Action Date: 12/23/2014
Response Action Outcome: Not reported

Action Type: Release Abatement Measure
Action Status: RMRINT
Action Date: 12/4/2014
Response Action Outcome: Not reported

Action Type: Release Abatement Measure
Action Status: Status or Interim Report Received
Action Date: 12/4/2014
Response Action Outcome: Not reported

Action Type: Release Abatement Measure
Action Status: Status or Interim Report Received
Action Date: 12/5/2013
Response Action Outcome: Not reported

Action Type: Release Abatement Measure
Action Status: RMRINT
Action Date: 12/5/2013
Response Action Outcome: Not reported

Action Type: Release Abatement Measure
Action Status: RMRINI
Action Date: 12/7/2012
Response Action Outcome: Not reported

Action Type: Release Abatement Measure
Action Status: Status or Interim Report Received
Action Date: 12/7/2012
Response Action Outcome: Not reported

Action Type: Tier Classification
Action Status: RTN Linked to TCLASS Via Tier Classification Submittal
Action Date: 3/24/2015
Response Action Outcome: Not reported

Action Type: RAO Not Required
Action Status: Linked to a Tier Classified Site
Action Date: 3/24/2015
Response Action Outcome: Not reported

Action Type: Release Disposition
Action Status: Reportable Release under MGL 21E

123 CENTRAL AVE REALTY CORP. (Continued) **S111085868**

Action Date: 3/28/2014
Response Action Outcome: Not reported

Action Type: RNFE
Action Status: Transmittal, Notice, or Notification Received
Action Date: 4/28/2014
Response Action Outcome: Not reported

Action Type: Response Action Outcome - RAO
Action Status: TSNRCD
Action Date: 5/13/2016
Response Action Outcome: Not reported

Action Type: Release Abatement Measure
Action Status: Completion Statement Received
Action Date: 5/13/2016
Response Action Outcome: Not reported

Action Type: Tier Classification
Action Status: Tier 2 Classification
Action Date: 5/16/2012
Response Action Outcome: Not reported

Action Type: Tier Classification
Action Status: Transmittal, Notice, or Notification Received
Action Date: 5/16/2012
Response Action Outcome: Not reported

Action Type: A Notice sent to a Potentially Responsible Party (PRP)
Action Status: A MassDEP piece of correspondence was issued (approvals, NORs, etc.
Action Date: 5/20/2014
Response Action Outcome: Not reported

Action Type: Release Abatement Measure
Action Status: Status or Interim Report Received
Action Date: 6/4/2013
Response Action Outcome: Not reported

Action Type: Release Abatement Measure
Action Status: RMRINT
Action Date: 6/4/2013
Response Action Outcome: Not reported

Action Type: Release Abatement Measure
Action Status: RMRINT
Action Date: 6/6/2014
Response Action Outcome: Not reported

Action Type: Release Abatement Measure
Action Status: Status or Interim Report Received
Action Date: 6/6/2014
Response Action Outcome: Not reported

Action Type: Release Abatement Measure
Action Status: RMRINT
Action Date: 6/9/2015
Response Action Outcome: Not reported

123 CENTRAL AVE REALTY CORP. (Continued) **S111085868**

Action Type:	Release Abatement Measure
Action Status:	Status or Interim Report Received
Action Date:	6/9/2015
Response Action Outcome:	Not reported

Action Type:	Release Abatement Measure
Action Status:	Level I - Technical Screen Audit
Action Date:	7/15/2014
Response Action Outcome:	Not reported

Action Type:	Release Abatement Measure
Action Status:	Written Plan Received
Action Date:	8/10/2012
Response Action Outcome:	Not reported

Action Type:	Release Abatement Measure
Action Status:	Level I - Technical Screen Audit
Action Date:	9/28/2012
Response Action Outcome:	Not reported

Release Tracking Number/Current Status:	2-0018212 / TMPS
Release Town:	AYER
Notification Date:	05/16/2011
Category:	120 DY
Associated ID:	2-0018212
Current Status:	**TMPS**
Status Date:	05/13/2016
Phase:	PHASE IV
Response Action Outcome:	-
Oil Or Haz Material:	Hazardous Material
Location Type:	COMMERCIAL
Source:	UNKNOWN

Click here to access the MA DEP site for this facility:

Chemicals:

Chemical:	NICKEL
Quantity:	710 milligrams per kilogram
Chemical:	CHROMIUM (TOTAL)
Quantity:	420 micrograms per liter
Chemical:	CADMIUM
Quantity:	67 micrograms per liter

Actions:

Action Type:	Release Abatement Measure
Action Status:	Level I - Technical Screen Audit
Action Date:	1/11/2013
Response Action Outcome:	Not reported

Action Type:	Compliance and Enforcement Action
Action Status:	Interim Deadline Letter Issued
Action Date:	10/11/2012
Response Action Outcome:	Not reported

Action Type:	Compliance and Enforcement Action

123 CENTRAL AVE REALTY CORP. (Continued) **S111085868**

Action Status: RFI
Action Date: 10/11/2012
Response Action Outcome: Not reported

Action Type: RLFA
Action Status: FOLOFF
Action Date: 10/18/2012
Response Action Outcome: Not reported

Action Type: Release Abatement Measure
Action Status: Level I - Technical Screen Audit
Action Date: 12/10/2013
Response Action Outcome: Not reported

Action Type: Release Abatement Measure
Action Status: RMRINT
Action Date: 12/10/2015
Response Action Outcome: Not reported

Action Type: Release Abatement Measure
Action Status: Status or Interim Report Received
Action Date: 12/10/2015
Response Action Outcome: Not reported

Action Type: Release Abatement Measure
Action Status: Level I - Technical Screen Audit
Action Date: 12/23/2014
Response Action Outcome: Not reported

Action Type: Release Abatement Measure
Action Status: Status or Interim Report Received
Action Date: 12/4/2014
Response Action Outcome: Not reported

Action Type: Release Abatement Measure
Action Status: RMRINT
Action Date: 12/4/2014
Response Action Outcome: Not reported

Action Type: Release Abatement Measure
Action Status: Status or Interim Report Received
Action Date: 12/5/2013
Response Action Outcome: Not reported

Action Type: Release Abatement Measure
Action Status: RMRINT
Action Date: 12/5/2013
Response Action Outcome: Not reported

Action Type: Release Abatement Measure
Action Status: RMRINI
Action Date: 12/7/2012
Response Action Outcome: Not reported

Action Type: Release Abatement Measure
Action Status: Status or Interim Report Received
Action Date: 12/7/2012

123 CENTRAL AVE REALTY CORP. (Continued) **S111085868**

Response Action Outcome: Not reported

Action Type: Compliance and Enforcement Action
Action Status: Notice of Enforcement Conference
Action Date: 3/1/2013
Response Action Outcome: Not reported

Action Type: RNFE
Action Status: Revised Statement or Transmittal Received
Action Date: 3/22/2013
Response Action Outcome: Not reported

Action Type: Tier Classification
Action Status: RTN Linked to TCLASS Via Tier Classification Submittal
Action Date: 3/24/2015
Response Action Outcome: Not reported

Action Type: A Notice sent to a Potentially Responsible Party (PRP)
Action Status: ALSENT
Action Date: 3/6/2012
Response Action Outcome: Not reported

Action Type: Compliance and Enforcement Action
Action Status: Amendment Received or Issued
Action Date: 5/11/2015
Response Action Outcome: Not reported

Action Type: Response Action Outcome - RAO
Action Status: TSNRCD
Action Date: 5/13/2016
Response Action Outcome: Not reported

Action Type: Release Abatement Measure
Action Status: Completion Statement Received
Action Date: 5/13/2016
Response Action Outcome: Not reported

Action Type: Release Disposition
Action Status: Reportable Release under MGL 21E
Action Date: 5/16/2011
Response Action Outcome: Not reported

Action Type: Tier Classification
Action Status: Transmittal, Notice, or Notification Received
Action Date: 5/16/2012
Response Action Outcome: Not reported

Action Type: Tier Classification
Action Status: Tier 2 Classification
Action Date: 5/16/2012
Response Action Outcome: Not reported

Action Type: Phase 1
Action Status: Completion Statement Received
Action Date: 5/16/2012
Response Action Outcome: Not reported

123 CENTRAL AVE REALTY CORP. (Continued) **S111085868**

Action Type: Phase 3
Action Status: Completion Statement Received
Action Date: 5/19/2014
Response Action Outcome: Not reported

Action Type: Phase 2
Action Status: Completion Statement Received
Action Date: 5/19/2014
Response Action Outcome: Not reported

Action Type: Compliance and Enforcement Action
Action Status: ACOP
Action Date: 5/2/2013
Response Action Outcome: Not reported

Action Type: Phase 1
Action Status: Level I - Technical Screen Audit
Action Date: 5/22/2012
Response Action Outcome: Not reported

Action Type: Release Abatement Measure
Action Status: RMRINT
Action Date: 6/4/2013
Response Action Outcome: Not reported

Action Type: Release Abatement Measure
Action Status: Status or Interim Report Received
Action Date: 6/4/2013
Response Action Outcome: Not reported

Action Type: Release Abatement Measure
Action Status: Status or Interim Report Received
Action Date: 6/6/2014
Response Action Outcome: Not reported

Action Type: Release Abatement Measure
Action Status: RMRINT
Action Date: 6/6/2014
Response Action Outcome: Not reported

Action Type: Release Abatement Measure
Action Status: Status or Interim Report Received
Action Date: 6/9/2015
Response Action Outcome: Not reported

Action Type: Release Abatement Measure
Action Status: RMRINT
Action Date: 6/9/2015
Response Action Outcome: Not reported

Action Type: A Notice sent to a Potentially Responsible Party (PRP)
Action Status: A MassDEP piece of correspondence was issued (approvals, NORs, etc.
Action Date: 7/12/2011
Response Action Outcome: Not reported

Action Type: Release Abatement Measure
Action Status: Level I - Technical Screen Audit

123 CENTRAL AVE REALTY CORP. (Continued) **S111085868**

Action Date:	7/15/2014
Response Action Outcome:	Not reported
Action Type:	Release Abatement Measure
Action Status:	Written Plan Received
Action Date:	8/10/2012
Response Action Outcome:	Not reported
Action Type:	Release Abatement Measure
Action Status:	Level I - Technical Screen Audit
Action Date:	9/28/2012
Response Action Outcome:	Not reported

Release:

Release Tracking Number/Current Status:	2-0018212 / TMPS
Primary ID:	2-0018212
Official City:	AYER
Notification:	05/16/2011
Category:	120 DY
Status Date:	05/13/2016
Phase:	PHASE IV
Response Action Outcome:	-
Oil / Haz Material Type:	Hazardous Material

Click here to access the MA DEP site for this facility:

Release Tracking Number/Current Status:	2-0019184 / TMPS
Primary ID:	2-0018212
Official City:	AYER
Notification:	03/28/2014
Category:	120 DY
Status Date:	05/13/2016
Phase:	Not reported
Response Action Outcome:	-
Oil / Haz Material Type:	Hazardous Material

Click here to access the MA DEP site for this facility:

ENFORCEMENT:

Region:	CERO
DEP Region:	CERO
DEP Program:	3,R
DEP Bureau:	BWSC
Program:	BWSC
Program Id:	2-0018212
High Or Low Level Enforcement:	HLE
FMF #:	Not reported
Comptroller Billing Name:	Not reported
Town Where Violation Occurred:	AYER
Date Executed:	05/07/2015
ENF #:	ACO-CE-13-3R005-AMEND1
Document Type:	AMEND
AG Ref (Y/N):	N

123 CENTRAL AVE REALTY CORP. (Continued) **S111085868**

Doc Archived (Y/N):	Y
EJ Community (Y/N):	Y
Regional Comment:	Not reported
Final Payment Due Date:	Not reported
ACOP $:	Not reported
PAN $:	Not reported
EMS (Y/N):	Not reported
EMS$:	Not reported
SEP (Y/N):	Not reported
SEP $:	Not reported
Demand $:	Not reported
Suspended $:	Not reported
Ownership:	Commercially Owned

Region:	CERO
DEP Region:	CERO
DEP Program:	3,R
DEP Bureau:	BWSC
Program:	BWSC
Program Id:	2-0018212
High Or Low Level Enforcement:	HLE
FMF #:	Not reported
Comptroller Billing Name:	Not reported
Town Where Violation Occurred:	Ayer
Date Executed:	05/02/2013
ENF #:	ACOP-CE-13-3R005
Document Type:	ACOP
AG Ref (Y/N):	N
Doc Archived (Y/N):	Y
EJ Community (Y/N):	Y
Regional Comment:	Not reported
Final Payment Due Date:	06/03/2013
ACOP $:	5800
PAN $:	Not reported
EMS (Y/N):	Not reported
EMS$:	Not reported
SEP (Y/N):	Not reported
SEP $:	Not reported
Demand $:	Not reported
Suspended $:	5847.5
Ownership:	Commercially Owned

Region:	CERO
DEP Region:	CERO
DEP Program:	Not reported
DEP Bureau:	BWSC
Program:	BWSC
Program Id:	2-0018212
High Or Low Level Enforcement:	LLE
FMF #:	Not reported
Comptroller Billing Name:	Not reported
Town Where Violation Occurred:	Ayer
Date Executed:	10/11/2012
ENF #:	Not reported
Document Type:	IDL
AG Ref (Y/N):	N
Doc Archived (Y/N):	Y

123 CENTRAL AVE REALTY CORP. (Continued) **S111085868**

EJ Community (Y/N):	Y
Regional Comment:	Not reported
Final Payment Due Date:	Not reported
ACOP $:	Not reported
PAN $:	Not reported
EMS (Y/N):	Not reported
EMS$:	Not reported
SEP (Y/N):	Not reported
SEP $:	Not reported
Demand $:	Not reported
Suspended $:	Not reported
Ownership:	Commercially Owned

CR678 **123 CENTRAL AVE REALTY CORP** **RGA HWS** **S115009893**
SE **123 CENTRAL AVE** **N/A**
> 1 **AYER, MA**
2.113 mi.
11155 ft. **Site 3 of 4 in cluster CR**

Relative:
Lower

Actual:
239 ft.

RGA HWS:

2012	123 CENTRAL AVE REALTY CORP	123 CENTRAL AVE
2011	123 CENTRAL AVE REALTY CORP	123 CENTRAL AVE

CR679 **AOTCO** **RCRA NonGen / NLR** **1000415529**
SE **123 CENTRAL AVE** **FINDS** **MAD990738320**
> 1 **AYER, MA 01432** **ECHO**
2.113 mi.
11155 ft. **Site 4 of 4 in cluster CR**

Relative:
Lower

Actual:
239 ft.

RCRA NonGen / NLR:

Date form received by agency:	11/30/2003
Facility name:	AOTCO
Facility address:	123 CENTRAL AVE AYER, MA 01432
EPA ID:	MAD990738320
Mailing address:	C/O AOTCO 11 SUBURBAN PARK DR BILLERICA, MA 018210000
Contact:	UNKNOWN UNKNOWN
Contact address:	Not reported Not reported
Contact country:	Not reported
Contact telephone:	(999) 999-9999
Contact email:	Not reported
EPA Region:	01
Land type:	Private
Classification:	Non-Generator
Description:	Handler: Non-Generators do not presently generate hazardous waste

Owner/Operator Summary:

Owner/operator name:	FRED DARLING
Owner/operator address:	Not reported Not reported
Owner/operator country:	Not reported
Owner/operator telephone:	Not reported
Legal status:	Private

AOTCO (Continued) **1000415529**

Owner/Operator Type: Owner
Owner/Op start date: 01/01/1900
Owner/Op end date: Not reported

Owner/operator name: PERRY GROUP II INC DBA EVERETT FINISHING
Owner/operator address: Not reported
Not reported
Owner/operator country: Not reported
Owner/operator telephone: Not reported
Legal status: Private
Owner/Operator Type: Operator
Owner/Op start date: 12/18/1998
Owner/Op end date: 11/30/2003

Handler Activities Summary:
U.S. importer of hazardous waste: No
Mixed waste (haz. and radioactive): No
Recycler of hazardous waste: No
Transporter of hazardous waste: No
Treater, storer or disposer of HW: No
Underground injection activity: No
On-site burner exemption: No
Furnace exemption: No
Used oil fuel burner: No
Used oil processor: No
User oil refiner: No
Used oil fuel marketer to burner: No
Used oil Specification marketer: No
Used oil transfer facility: No
Used oil transporter: No

Historical Generators:
Date form received by agency: 07/17/1980
Site name: AOTCO
Classification: Small Quantity Generator

. Waste code: D002
. Waste name: CORROSIVE WASTE

. Waste code: F006
. Waste name: WASTEWATER TREATMENT SLUDGES FROM ELECTROPLATING OPERATIONS, EXCEPT FROM THE FOLLOWING PROCESSES: (1) SULFURIC ACID ANODIZING OF ALUMINUM; (2) TIN PLATING ON CARBON STEEL; (3) ZINC PLATING (SEGREGATED BASIS) ON CARBON STEEL; (4) ALUMINUM OR ZINC-ALUMINUM PLATING ON CARBON STEEL; (5) CLEANING/STRIPPING ASSOCIATED WITH TIN, ZINC, AND ALUMINUM PLATING ON CARBON STEEL; AND (6) CHEMICAL ETCHING AND MILLING OF ALUMINUM.

. Waste code: F007
. Waste name: SPENT CYANIDE PLATING BATH SOLUTIONS FROM ELECTROPLATING OPERATIONS.

. Waste code: F008
. Waste name: PLATING BATH RESIDUES FROM THE BOTTOM OF PLATING BATHS FROM ELECTROPLATING OPERATIONS IN WHICH CYANIDES ARE USED IN THE PROCESS.

. Waste code: F009

AOTCO (Continued) **1000415529**

. Waste name: SPENT STRIPPING AND CLEANING BATH SOLUTIONS FROM ELECTROPLATING OPERATIONS IN WHICH CYANIDES ARE USED IN THE PROCESS.

. Waste code: P098
. Waste name: POTASSIUM CYANIDE (OR) POTASSIUM CYANIDE K(CN)

. Waste code: P099
. Waste name: ARGENTATE (1-), BIS(CYANO-C)-, POTASSIUM (OR) POTASSIUM SILVER CYANIDE

. Waste code: P106
. Waste name: SODIUM CYANIDE (OR) SODIUM CYANIDE NA(CN)

. Waste code: P121
. Waste name: ZINC CYANIDE (OR) ZINC CYANIDE ZN(CN)2

Facility Has Received Notices of Violations:

Regulation violated: SR - 340(1)(j)
Area of violation: Generators - General
Date violation determined: 12/16/1998
Date achieved compliance: 04/06/1999
Violation lead agency: State
Enforcement action: WRITTEN INFORMAL
Enforcement action date: 01/06/1999
Enf. disposition status: Not reported
Enf. disp. status date: Not reported
Enforcement lead agency: State
Proposed penalty amount: Not reported
Final penalty amount: Not reported
Paid penalty amount: Not reported

Regulation violated: SR - 340(1)(k)
Area of violation: Generators - General
Date violation determined: 12/16/1998
Date achieved compliance: 04/06/1999
Violation lead agency: State
Enforcement action: WRITTEN INFORMAL
Enforcement action date: 01/06/1999
Enf. disposition status: Not reported
Enf. disp. status date: Not reported
Enforcement lead agency: State
Proposed penalty amount: Not reported
Final penalty amount: Not reported
Paid penalty amount: Not reported

Regulation violated: SR - 685(4)
Area of violation: Generators - Pre-transport
Date violation determined: 12/16/1998
Date achieved compliance: 04/06/1999
Violation lead agency: State
Enforcement action: WRITTEN INFORMAL
Enforcement action date: 01/06/1999
Enf. disposition status: Not reported
Enf. disp. status date: Not reported
Enforcement lead agency: State
Proposed penalty amount: Not reported
Final penalty amount: Not reported
Paid penalty amount: Not reported

AOTCO (Continued) **1000415529**

Regulation violated: SR - 340(i)(j)
Area of violation: Generators - Pre-transport
Date violation determined: 12/16/1994
Date achieved compliance: 02/01/1995
Violation lead agency: State
Enforcement action: WRITTEN INFORMAL
Enforcement action date: 01/10/1995
Enf. disposition status: Not reported
Enf. disp. status date: Not reported
Enforcement lead agency: State
Proposed penalty amount: Not reported
Final penalty amount: Not reported
Paid penalty amount: Not reported

Regulation violated: SR - 351(9)
Area of violation: Generators - Pre-transport
Date violation determined: 12/16/1994
Date achieved compliance: 02/01/1995
Violation lead agency: State
Enforcement action: WRITTEN INFORMAL
Enforcement action date: 01/10/1995
Enf. disposition status: Not reported
Enf. disp. status date: Not reported
Enforcement lead agency: State
Proposed penalty amount: Not reported
Final penalty amount: Not reported
Paid penalty amount: Not reported

Regulation violated: Not reported
Area of violation: Generators - General
Date violation determined: 03/21/1989
Date achieved compliance: 06/30/1989
Violation lead agency: State
Enforcement action: WRITTEN INFORMAL
Enforcement action date: 05/18/1989
Enf. disposition status: Not reported
Enf. disp. status date: Not reported
Enforcement lead agency: State
Proposed penalty amount: Not reported
Final penalty amount: Not reported
Paid penalty amount: Not reported

Regulation violated: Not reported
Area of violation: Generators - General
Date violation determined: 12/07/1983
Date achieved compliance: 12/28/1983
Violation lead agency: State
Enforcement action: WRITTEN INFORMAL
Enforcement action date: 12/07/1983
Enf. disposition status: Not reported
Enf. disp. status date: Not reported
Enforcement lead agency: State
Proposed penalty amount: Not reported
Final penalty amount: Not reported
Paid penalty amount: Not reported

AOTCO (Continued) **1000415529**

Evaluation Action Summary:

Evaluation date:	12/16/1998
Evaluation:	COMPLIANCE EVALUATION INSPECTION ON-SITE
Area of violation:	Generators - General
Date achieved compliance:	04/06/1999
Evaluation lead agency:	State

Evaluation date:	12/16/1998
Evaluation:	COMPLIANCE EVALUATION INSPECTION ON-SITE
Area of violation:	Generators - Pre-transport
Date achieved compliance:	04/06/1999
Evaluation lead agency:	State

Evaluation date:	04/10/1995
Evaluation:	COMPLIANCE SCHEDULE EVALUATION
Area of violation:	Not reported
Date achieved compliance:	Not reported
Evaluation lead agency:	State

Evaluation date:	12/16/1994
Evaluation:	COMPLIANCE EVALUATION INSPECTION ON-SITE
Area of violation:	Generators - Pre-transport
Date achieved compliance:	02/01/1995
Evaluation lead agency:	State

Evaluation date:	03/21/1989
Evaluation:	COMPLIANCE EVALUATION INSPECTION ON-SITE
Area of violation:	Generators - General
Date achieved compliance:	06/30/1989
Evaluation lead agency:	State

Evaluation date:	12/28/1983
Evaluation:	COMPLIANCE SCHEDULE EVALUATION
Area of violation:	Not reported
Date achieved compliance:	Not reported
Evaluation lead agency:	State

Evaluation date:	12/07/1983
Evaluation:	COMPLIANCE EVALUATION INSPECTION ON-SITE
Area of violation:	Generators - General
Date achieved compliance:	12/28/1983
Evaluation lead agency:	State

FINDS:

Registry ID: 110003495245

Environmental Interest/Information System

RCRAInfo is a national information system that supports the Resource Conservation and Recovery Act (RCRA) program through the tracking of events and activities related to facilities that generate, transport, and treat, store, or dispose of hazardous waste. RCRAInfo allows RCRA program staff to track the notification, permit, compliance, and corrective action activities required under RCRA.

MA-EPICS - Massachussetts Environmental Protection Integrated Computer System

AOTCO (Continued) **1000415529**

ECHO:
Envid: 1000415529
Registry ID: 110003495245
DFR URL: http://echo.epa.gov/detailed_facility_report?fid=110003495245

CN680 **LEAD** **S108711512**
ESE **19 PINE RIDGE DR** **N/A**
> 1 **AYER, MA 01432**
2.116 mi.
11171 ft. **Site 4 of 5 in cluster CN**

Relative:
Lower

Actual:
255 ft.

LEAD:
Community: Ayer
Unit: Not reported
Inspector Name: Christine Caulfield
Inspector License Number: 1950
Activity Type: INSPECT
Activity Date: 03/21/2005
Start Work Date: Not reported
Activity Descriptions: Comprehensive Initial Inspection
Outcomes: Hazards Found

CS681 **UPS SUPPLY CHAIN SOLUTIONS** **FINDS** **1014894900**
South **66 SARATOGA BLVD** **ECHO** **N/A**
> 1 **DEVENS, MA 01432**
2.119 mi.
11190 ft. **Site 1 of 3 in cluster CS**

Relative:
Lower

Actual:
262 ft.

FINDS:

Registry ID: 110043927935

Environmental Interest/Information System
MA-EPICS - Massachussetts Environmental Protection Integrated Computer System

ECHO:
Envid: 1014894900
Registry ID: 110043927935
DFR URL: http://echo.epa.gov/detailed_facility_report?fid=110043927935

CS682 **UPS SUPPLY CHAIN SOLUTIONS** **SHWS** **S106510262**
South **66 SARATOGA BLVD** **RELEASE** **N/A**
> 1 **DEVENS, MA 01432** **HW GEN**
2.119 mi.
11190 ft. **Site 2 of 3 in cluster CS**

Relative:
Lower

Actual:
262 ft.

SHWS:
Release Tracking Number/Current Status: 2-0012440 / RAO
Release Town: AYER
Notification Date: 10/06/1998
Category: TWO HR
Associated ID: Not reported

UPS SUPPLY CHAIN SOLUTIONS (Continued) **S106510262**

Current Status:	**Response Action Outcome**
Status Date:	10/13/1999
Phase:	Not reported
Response Action Outcome:	A1 - A permanent solution has been achieved. Contamination has been reduced to background or a threat of release has been eliminated.
Oil Or Haz Material:	Oil
Source:	VEHICLE

Click here to access the MA DEP site for this facility:

Chemicals:

Chemical:	DIESEL FUEL
Quantity:	50 gallons

Actions:

Action Type:	RNF
Action Status:	Reportable Release under MGL 21E
Action Date:	10/13/1999
Response Action Outcome:	A permanent solution has been achieved. Contamination has been reduced to background or a threat of release has been eliminated.
Action Type:	Response Action Outcome - RAO
Action Status:	RAO Statement Received
Action Date:	10/13/1999
Response Action Outcome:	A permanent solution has been achieved. Contamination has been reduced to background or a threat of release has been eliminated.
Action Type:	A Notice sent to a Potentially Responsible Party (PRP)
Action Status:	A MassDEP piece of correspondence was issued (approvals, NORs, etc.
Action Date:	10/20/1998
Response Action Outcome:	A permanent solution has been achieved. Contamination has been reduced to background or a threat of release has been eliminated.
Action Type:	Release Disposition
Action Status:	Reportable Release under MGL 21E
Action Date:	10/6/1998
Response Action Outcome:	A permanent solution has been achieved. Contamination has been reduced to background or a threat of release has been eliminated.
Action Type:	RLFA
Action Status:	FOLOFF
Action Date:	10/6/1998
Response Action Outcome:	A permanent solution has been achieved. Contamination has been reduced to background or a threat of release has been eliminated.
Action Type:	Immediate Response Action
Action Status:	Oral Approval of Plan or Action
Action Date:	10/6/1998
Response Action Outcome:	A permanent solution has been achieved. Contamination has been reduced to background or a threat of release has been eliminated.
Action Type:	An activity type that is related to an Audit
Action Status:	NAFVIO
Action Date:	12/8/1999
Response Action Outcome:	A permanent solution has been achieved. Contamination has been reduced to background or a threat of release has been eliminated.

UPS SUPPLY CHAIN SOLUTIONS (Continued) **S106510262**

Release:

Release Tracking Number/Current Status:	2-0012440 / RAO
Primary ID:	Not reported
Official City:	AYER
Notification:	10/06/1998
Category:	TWO HR
Status Date:	10/13/1999
Phase:	Not reported
Response Action Outcome:	A1 - A permanent solution has been achieved. Contamination has been reduced to background or a threat of release has been eliminated.
Oil / Haz Material Type:	Oil

Click here to access the MA DEP site for this facility:

HW GEN:

EPA Id:	MV9787842066
RCRA Generator Status:	VSQG
State Generator Status:	Not reported

CS683 **GILLETTE FACILITY** **RGA HWS** **S115023758**
South **66 SARATOGA BLVD** **N/A**
> 1 **DEVENS, MA**
2.119 mi.
11190 ft. **Site 3 of 3 in cluster CS**

Relative:
Lower

Actual:
262 ft.

RGA HWS:

2012	GILLETTE FACILITY	66 SARATOGA BLVD
2011	GILLETTE FACILITY	66 SARATOGA BLVD
2010	GILLETTE FACILITY	66 SARATOGA BLVD
2009	GILLETTE FACILITY	66 SARATOGA BLVD
2008	GILLETTE FACILITY	66 SARATOGA BLVD
2007	GILLETTE FACILITY	66 SARATOGA BLVD
2006	GILLETTE FACILITY	66 SARATOGA BLVD
2005	GILLETTE FACILITY	66 SARATOGA BLVD
2004	GILLETTE FACILITY	66 SARATOGA BLVD
2003	GILLETTE FACILITY	66 SARATOGA BLVD
2002	GILLETTE FACILITY	66 SARATOGA BLVD

CT684 **MA ARMY NATIONAL GUARD - COMBINED SUPPORT MAINTENANCE SHOP** **RCRA-LQG** **1000704483**
SSE **81 BARNUM RD** **US AIRS** **MAD981071707**
> 1 **DEVENS, MA 01434**
2.122 mi.
11205 ft. **Site 1 of 5 in cluster CT**

Relative:
Lower

Actual:
246 ft.

RCRA-LQG:

Date form received by agency:	02/24/2016
Facility name:	MA ARMY NATIONAL GUARD - COMBINED SUPPORT MAINTENANCE SHOP
Facility address:	81 BARNUM RD DEVENS, MA 01434
EPA ID:	MAD981071707
Mailing address:	BARNUM RD DEVENS, MA 01434
Contact:	ELIZABETH WILDER
Contact address:	BARNUM RD

MA ARMY NATIONAL GUARD - COMBINED SUPPORT MAINTENANCE SHOP (Continued) **1000704483**

	DEVENS, MA 01434
Contact country:	Not reported
Contact telephone:	(339) 202-4635
Contact email:	BETH.M.WILDER.NFG@MAIL.MIL
EPA Region:	01
Land type:	State
Classification:	Large Quantity Generator
Description:	Handler: generates 1,000 kg or more of hazardous waste during any calendar month; or generates more than 1 kg of acutely hazardous waste during any calendar month; or generates more than 100 kg of any residue or contaminated soil, waste or other debris resulting from the cleanup of a spill, into or on any land or water, of acutely hazardous waste during any calendar month; or generates 1 kg or less of acutely hazardous waste during any calendar month, and accumulates more than 1 kg of acutely hazardous waste at any time; or generates 100 kg or less of any residue or contaminated soil, waste or other debris resulting from the cleanup of a spill, into or on any land or water, of acutely hazardous waste during any calendar month, and accumulates more than 100 kg of that material at any time

Owner/Operator Summary:

Owner/operator name:	COMMONWEALTH OF MA - MILITARY DIVISION
Owner/operator address:	RANDOLPH ROAD HANSCOM AFB, MA 01731
Owner/operator country:	Not reported
Owner/operator telephone:	(339) 202-3942
Legal status:	State
Owner/Operator Type:	Owner
Owner/Op start date:	01/01/1950
Owner/Op end date:	Not reported

Owner/operator name:	COMMONWEALTH OF MA - MILITARY DIVISION
Owner/operator address:	RANDOLPH ROAD HANSCOM AFB, MA 01731
Owner/operator country:	US
Owner/operator telephone:	(339) 202-3942
Legal status:	State
Owner/Operator Type:	Operator
Owner/Op start date:	01/01/1950
Owner/Op end date:	Not reported

Owner/operator name:	COMMONWEALTH OF MASSACHUSETTS
Owner/operator address:	MAARNG ENV OFFICE 50 MAPLE ST MILFORD, MA 01757
Owner/operator country:	Not reported
Owner/operator telephone:	Not reported
Legal status:	State
Owner/Operator Type:	Operator
Owner/Op start date:	01/01/1950
Owner/Op end date:	Not reported

Owner/operator name:	COMMONWEALTH OF MASSACHUSETTS
Owner/operator address:	MAARNG ENV OFFICE 50 MAPLE ST MILFORD, MA 01757
Owner/operator country:	Not reported
Owner/operator telephone:	Not reported
Legal status:	State

MA ARMY NATIONAL GUARD - COMBINED SUPPORT MAINTENANCE SHOP (Continued) **1000704483**

Owner/Operator Type: Owner
Owner/Op start date: 01/01/1950
Owner/Op end date: Not reported

Handler Activities Summary:
U.S. importer of hazardous waste: No
Mixed waste (haz. and radioactive): No
Recycler of hazardous waste: No
Transporter of hazardous waste: No
Treater, storer or disposer of HW: No
Underground injection activity: No
On-site burner exemption: No
Furnace exemption: No
Used oil fuel burner: No
Used oil processor: No
User oil refiner: No
Used oil fuel marketer to burner: No
Used oil Specification marketer: No
Used oil transfer facility: No
Used oil transporter: No

. Waste code: D001
. Waste name: IGNITABLE WASTE

. Waste code: D002
. Waste name: CORROSIVE WASTE

. Waste code: D003
. Waste name: REACTIVE WASTE

. Waste code: D005
. Waste name: BARIUM

. Waste code: D006
. Waste name: CADMIUM

. Waste code: D007
. Waste name: CHROMIUM

. Waste code: D008
. Waste name: LEAD

. Waste code: D009
. Waste name: MERCURY

. Waste code: D018
. Waste name: BENZENE

. Waste code: D039
. Waste name: TETRACHLOROETHYLENE

. Waste code: F002
. Waste name: THE FOLLOWING SPENT HALOGENATED SOLVENTS: TETRACHLOROETHYLENE, METHYLENE CHLORIDE, TRICHLOROETHYLENE, 1,1,1-TRICHLOROETHANE, CHLOROBENZENE, 1,1,2-TRICHLORO-1,2,2-TRIFLUOROETHANE, ORTHO-DICHLOROBENZENE, TRICHLOROFLUOROMETHANE, AND 1,1,2, TRICHLOROETHANE; ALL SPENT SOLVENT MIXTURES/BLENDS CONTAINING, BEFORE

MA ARMY NATIONAL GUARD - COMBINED SUPPORT MAINTENANCE SHOP (Continued) **1000704483**

USE, A TOTAL OF TEN PERCENT OR MORE (BY VOLUME) OF ONE OR MORE OF THE ABOVE HALOGENATED SOLVENTS OR THOSE SOLVENTS LISTED IN F001, F004, AND F005; AND STILL BOTTOMS FROM THE RECOVERY OF THESE SPENT SOLVENTS AND SPENT SOLVENT MIXTURES.

. Waste code: F003
. Waste name: THE FOLLOWING SPENT NONHALOGENATED SOLVENTS: XYLENE, ACETONE, ETHYL ACETATE, ETHYL BENZENE, ETHYL ETHER, METHYL ISOBUTYL KETONE, N-BUTYL ALCOHOL, CYCLOHEXANONE, AND METHANOL; ALL SPENT SOLVENT MIXTURES/BLENDS CONTAINING, BEFORE USE, ONLY THE ABOVE SPENT NONHALOGENATED SOLVENTS; AND ALL SPENT SOLVENT MIXTURES/BLENDS CONTAINING, BEFORE USE, ONE OR MORE OF THE ABOVE NONHALOGENATED SOLVENTS, AND A TOTAL OF TEN PERCENT OR MORE (BY VOLUME) OF ONE OR MORE OF THOSE SOLVENTS LISTED IN F001, F002, F004, AND F005; AND STILL BOTTOMS FROM THE RECOVERY OF THESE SPENT SOLVENTS AND SPENT SOLVENT MIXTURES.

. Waste code: F005
. Waste name: THE FOLLOWING SPENT NONHALOGENATED SOLVENTS: TOLUENE, METHYL ETHYL KETONE, CARBON DISULFIDE, ISOBUTANOL, PYRIDINE, BENZENE, 2-ETHOXYETHANOL, AND 2-NITROPROPANE; ALL SPENT SOLVENT MIXTURES/BLENDS CONTAINING, BEFORE USE, A TOTAL OF TEN PERCENT OR MORE (BY VOLUME) OF ONE OR MORE OF THE ABOVE NONHALOGENATED SOLVENTS OR THOSE SOLVENTS LISTED IN F001, F002, OR F004; AND STILL BOTTOMS FROM THE RECOVERY OF THESE SPENT SOLVENTS AND SPENT SOLVENT MIXTURES.

. Waste code: MA01
. Waste name: WASTE OIL

. Waste code: MA02
. Waste name: PCB WASTES

. Waste code: MA98
. Waste name: OFF SPECIFICATION USED OIL FUEL THAT IS SHIPPED USING A HW MANIFEST

. Waste code: MA99
. Waste name: NON-HAZARDOUS WASTE TO BE USED ONLY FOR NON-HW SHIPPED USING HW MANIFEST

Historical Generators:
Date form received by agency: 08/08/2013
Site name: MA ARMY NATIONAL GUARD
Classification: Large Quantity Generator

. Waste code: D001
. Waste name: IGNITABLE WASTE

. Waste code: D002
. Waste name: CORROSIVE WASTE

. Waste code: D003
. Waste name: REACTIVE WASTE

. Waste code: D005
. Waste name: BARIUM

. Waste code: D006

MA ARMY NATIONAL GUARD - COMBINED SUPPORT MAINTENANCE SHOP (Continued) **1000704483**

. Waste name: CADMIUM

. Waste code: D007
. Waste name: CHROMIUM

. Waste code: D008
. Waste name: LEAD

. Waste code: D009
. Waste name: MERCURY

. Waste code: D018
. Waste name: BENZENE

. Waste code: D039
. Waste name: TETRACHLOROETHYLENE

. Waste code: F002
. Waste name: THE FOLLOWING SPENT HALOGENATED SOLVENTS: TETRACHLOROETHYLENE, METHYLENE CHLORIDE, TRICHLOROETHYLENE, 1,1,1-TRICHLOROETHANE, CHLOROBENZENE, 1,1,2-TRICHLORO-1,2,2-TRIFLUOROETHANE, ORTHO-DICHLOROBENZENE, TRICHLOROFLUOROMETHANE, AND 1,1,2, TRICHLOROETHANE; ALL SPENT SOLVENT MIXTURES/BLENDS CONTAINING, BEFORE USE, A TOTAL OF TEN PERCENT OR MORE (BY VOLUME) OF ONE OR MORE OF THE ABOVE HALOGENATED SOLVENTS OR THOSE SOLVENTS LISTED IN F001, F004, AND F005; AND STILL BOTTOMS FROM THE RECOVERY OF THESE SPENT SOLVENTS AND SPENT SOLVENT MIXTURES.

. Waste code: F003
. Waste name: THE FOLLOWING SPENT NONHALOGENATED SOLVENTS: XYLENE, ACETONE, ETHYL ACETATE, ETHYL BENZENE, ETHYL ETHER, METHYL ISOBUTYL KETONE, N-BUTYL ALCOHOL, CYCLOHEXANONE, AND METHANOL; ALL SPENT SOLVENT MIXTURES/BLENDS CONTAINING, BEFORE USE, ONLY THE ABOVE SPENT NONHALOGENATED SOLVENTS; AND ALL SPENT SOLVENT MIXTURES/BLENDS CONTAINING, BEFORE USE, ONE OR MORE OF THE ABOVE NONHALOGENATED SOLVENTS, AND A TOTAL OF TEN PERCENT OR MORE (BY VOLUME) OF ONE OR MORE OF THOSE SOLVENTS LISTED IN F001, F002, F004, AND F005; AND STILL BOTTOMS FROM THE RECOVERY OF THESE SPENT SOLVENTS AND SPENT SOLVENT MIXTURES.

. Waste code: F005
. Waste name: THE FOLLOWING SPENT NONHALOGENATED SOLVENTS: TOLUENE, METHYL ETHYL KETONE, CARBON DISULFIDE, ISOBUTANOL, PYRIDINE, BENZENE, 2-ETHOXYETHANOL, AND 2-NITROPROPANE; ALL SPENT SOLVENT MIXTURES/BLENDS CONTAINING, BEFORE USE, A TOTAL OF TEN PERCENT OR MORE (BY VOLUME) OF ONE OR MORE OF THE ABOVE NONHALOGENATED SOLVENTS OR THOSE SOLVENTS LISTED IN F001, F002, OR F004; AND STILL BOTTOMS FROM THE RECOVERY OF THESE SPENT SOLVENTS AND SPENT SOLVENT MIXTURES.

. Waste code: MA01
. Waste name: WASTE OIL

. Waste code: MA02
. Waste name: PCB WASTES

. Waste code: MA98
. Waste name: OFF SPECIFICATION USED OIL FUEL THAT IS SHIPPED USING A HW MANIFEST

MA ARMY NATIONAL GUARD - COMBINED SUPPORT MAINTENANCE SHOP (Continued) 1000704483

. Waste code: MA99
. Waste name: NON-HAZARDOUS WASTE TO BE USED ONLY FOR NON-HW SHIPPED USING HW MANIFEST

Date form received by agency: 01/31/2012
Site name: MA NATIONAL GUARD COMBINED SUPPORT MAINTENANCE SHOP
Classification: Large Quantity Generator

. Waste code: D001
. Waste name: IGNITABLE WASTE

. Waste code: D002
. Waste name: CORROSIVE WASTE

. Waste code: D003
. Waste name: REACTIVE WASTE

. Waste code: D004
. Waste name: ARSENIC

. Waste code: D005
. Waste name: BARIUM

. Waste code: D006
. Waste name: CADMIUM

. Waste code: D007
. Waste name: CHROMIUM

. Waste code: D008
. Waste name: LEAD

. Waste code: D009
. Waste name: MERCURY

. Waste code: D018
. Waste name: BENZENE

. Waste code: D039
. Waste name: TETRACHLOROETHYLENE

. Waste code: F002
. Waste name: THE FOLLOWING SPENT HALOGENATED SOLVENTS: TETRACHLOROETHYLENE, METHYLENE CHLORIDE, TRICHLOROETHYLENE, 1,1,1-TRICHLOROETHANE, CHLOROBENZENE, 1,1,2-TRICHLORO-1,2,2-TRIFLUOROETHANE, ORTHO-DICHLOROBENZENE, TRICHLOROFLUOROMETHANE, AND 1,1,2, TRICHLOROETHANE; ALL SPENT SOLVENT MIXTURES/BLENDS CONTAINING, BEFORE USE, A TOTAL OF TEN PERCENT OR MORE (BY VOLUME) OF ONE OR MORE OF THE ABOVE HALOGENATED SOLVENTS OR THOSE SOLVENTS LISTED IN F001, F004, AND F005; AND STILL BOTTOMS FROM THE RECOVERY OF THESE SPENT SOLVENTS AND SPENT SOLVENT MIXTURES.

. Waste code: F003
. Waste name: THE FOLLOWING SPENT NONHALOGENATED SOLVENTS: XYLENE, ACETONE, ETHYL ACETATE, ETHYL BENZENE, ETHYL ETHER, METHYL ISOBUTYL KETONE, N-BUTYL ALCOHOL, CYCLOHEXANONE, AND METHANOL; ALL SPENT SOLVENT MIXTURES/BLENDS CONTAINING, BEFORE USE, ONLY THE ABOVE SPENT

MA ARMY NATIONAL GUARD - COMBINED SUPPORT MAINTENANCE SHOP (Continued) **1000704483**

NONHALOGENATED SOLVENTS; AND ALL SPENT SOLVENT MIXTURES/BLENDS CONTAINING, BEFORE USE, ONE OR MORE OF THE ABOVE NONHALOGENATED SOLVENTS, AND A TOTAL OF TEN PERCENT OR MORE (BY VOLUME) OF ONE OR MORE OF THOSE SOLVENTS LISTED IN F001, F002, F004, AND F005; AND STILL BOTTOMS FROM THE RECOVERY OF THESE SPENT SOLVENTS AND SPENT SOLVENT MIXTURES.

. Waste code: F005
. Waste name: THE FOLLOWING SPENT NONHALOGENATED SOLVENTS: TOLUENE, METHYL ETHYL KETONE, CARBON DISULFIDE, ISOBUTANOL, PYRIDINE, BENZENE, 2-ETHOXYETHANOL, AND 2-NITROPROPANE; ALL SPENT SOLVENT MIXTURES/BLENDS CONTAINING, BEFORE USE, A TOTAL OF TEN PERCENT OR MORE (BY VOLUME) OF ONE OR MORE OF THE ABOVE NONHALOGENATED SOLVENTS OR THOSE SOLVENTS LISTED IN F001, F002, OR F004; AND STILL BOTTOMS FROM THE RECOVERY OF THESE SPENT SOLVENTS AND SPENT SOLVENT MIXTURES.

. Waste code: P098
. Waste name: POTASSIUM CYANIDE (OR) POTASSIUM CYANIDE K(CN)

. Waste code: U041
. Waste name: EPICHLOROHYDRIN (OR) OXIRANE, (CHLOROMETHYL)-

. Waste code: U279
. Waste name: CARBARYL (OR) 1-NAPHTHALENOL, METHYLCARBAMATE

. Waste code: MA01
. Waste name: WASTE OIL

. Waste code: MA02
. Waste name: PCB WASTES

. Waste code: MA98
. Waste name: OFF SPECIFICATION USED OIL FUEL THAT IS SHIPPED USING A HW MANIFEST

. Waste code: MA99
. Waste name: NON-HAZARDOUS WASTE TO BE USED ONLY FOR NON-HW SHIPPED USING HW MANIFEST

Date form received by agency: 01/31/2012
Site name: MA ARMY NATIONAL GUARD
Classification: Large Quantity Generator

. Waste code: D001
. Waste name: IGNITABLE WASTE

. Waste code: D002
. Waste name: CORROSIVE WASTE

. Waste code: D003
. Waste name: REACTIVE WASTE

. Waste code: D005
. Waste name: BARIUM

. Waste code: D006
. Waste name: CADMIUM

MA ARMY NATIONAL GUARD - COMBINED SUPPORT MAINTENANCE SHOP (Continued) **1000704483**

. Waste code: D007
. Waste name: CHROMIUM

. Waste code: D008
. Waste name: LEAD

. Waste code: D009
. Waste name: MERCURY

. Waste code: D018
. Waste name: BENZENE

. Waste code: D039
. Waste name: TETRACHLOROETHYLENE

. Waste code: F002
. Waste name: THE FOLLOWING SPENT HALOGENATED SOLVENTS: TETRACHLOROETHYLENE, METHYLENE CHLORIDE, TRICHLOROETHYLENE, 1,1,1-TRICHLOROETHANE, CHLOROBENZENE, 1,1,2-TRICHLORO-1,2,2-TRIFLUOROETHANE, ORTHO-DICHLOROBENZENE, TRICHLOROFLUOROMETHANE, AND 1,1,2, TRICHLOROETHANE; ALL SPENT SOLVENT MIXTURES/BLENDS CONTAINING, BEFORE USE, A TOTAL OF TEN PERCENT OR MORE (BY VOLUME) OF ONE OR MORE OF THE ABOVE HALOGENATED SOLVENTS OR THOSE SOLVENTS LISTED IN F001, F004, AND F005; AND STILL BOTTOMS FROM THE RECOVERY OF THESE SPENT SOLVENTS AND SPENT SOLVENT MIXTURES.

. Waste code: F003
. Waste name: THE FOLLOWING SPENT NONHALOGENATED SOLVENTS: XYLENE, ACETONE, ETHYL ACETATE, ETHYL BENZENE, ETHYL ETHER, METHYL ISOBUTYL KETONE, N-BUTYL ALCOHOL, CYCLOHEXANONE, AND METHANOL; ALL SPENT SOLVENT MIXTURES/BLENDS CONTAINING, BEFORE USE, ONLY THE ABOVE SPENT NONHALOGENATED SOLVENTS; AND ALL SPENT SOLVENT MIXTURES/BLENDS CONTAINING, BEFORE USE, ONE OR MORE OF THE ABOVE NONHALOGENATED SOLVENTS, AND A TOTAL OF TEN PERCENT OR MORE (BY VOLUME) OF ONE OR MORE OF THOSE SOLVENTS LISTED IN F001, F002, F004, AND F005; AND STILL BOTTOMS FROM THE RECOVERY OF THESE SPENT SOLVENTS AND SPENT SOLVENT MIXTURES.

. Waste code: F005
. Waste name: THE FOLLOWING SPENT NONHALOGENATED SOLVENTS: TOLUENE, METHYL ETHYL KETONE, CARBON DISULFIDE, ISOBUTANOL, PYRIDINE, BENZENE, 2-ETHOXYETHANOL, AND 2-NITROPROPANE; ALL SPENT SOLVENT MIXTURES/BLENDS CONTAINING, BEFORE USE, A TOTAL OF TEN PERCENT OR MORE (BY VOLUME) OF ONE OR MORE OF THE ABOVE NONHALOGENATED SOLVENTS OR THOSE SOLVENTS LISTED IN F001, F002, OR F004; AND STILL BOTTOMS FROM THE RECOVERY OF THESE SPENT SOLVENTS AND SPENT SOLVENT MIXTURES.

. Waste code: MA01
. Waste name: WASTE OIL

. Waste code: MA02
. Waste name: PCB WASTES

. Waste code: MA98
. Waste name: OFF SPECIFICATION USED OIL FUEL THAT IS SHIPPED USING A HW MANIFEST

. Waste code: MA99

MA ARMY NATIONAL GUARD - COMBINED SUPPORT MAINTENANCE SHOP (Continued) **1000704483**

. Waste name: NON-HAZARDOUS WASTE TO BE USED ONLY FOR NON-HW SHIPPED USING HW MANIFEST

Date form received by agency: 02/11/2010
Site name: MA ARMY NATIONAL GUARD
Classification: Large Quantity Generator

. Waste code: D001
. Waste name: IGNITABLE WASTE

. Waste code: D005
. Waste name: BARIUM

. Waste code: D007
. Waste name: CHROMIUM

. Waste code: D008
. Waste name: LEAD

. Waste code: D018
. Waste name: BENZENE

. Waste code: D039
. Waste name: TETRACHLOROETHYLENE

. Waste code: F002
. Waste name: THE FOLLOWING SPENT HALOGENATED SOLVENTS: TETRACHLOROETHYLENE, METHYLENE CHLORIDE, TRICHLOROETHYLENE, 1,1,1-TRICHLOROETHANE, CHLOROBENZENE, 1,1,2-TRICHLORO-1,2,2-TRIFLUOROETHANE, ORTHO-DICHLOROBENZENE, TRICHLOROFLUOROMETHANE, AND 1,1,2, TRICHLOROETHANE; ALL SPENT SOLVENT MIXTURES/BLENDS CONTAINING, BEFORE USE, A TOTAL OF TEN PERCENT OR MORE (BY VOLUME) OF ONE OR MORE OF THE ABOVE HALOGENATED SOLVENTS OR THOSE SOLVENTS LISTED IN F001, F004, AND F005; AND STILL BOTTOMS FROM THE RECOVERY OF THESE SPENT SOLVENTS AND SPENT SOLVENT MIXTURES.

. Waste code: F003
. Waste name: THE FOLLOWING SPENT NONHALOGENATED SOLVENTS: XYLENE, ACETONE, ETHYL ACETATE, ETHYL BENZENE, ETHYL ETHER, METHYL ISOBUTYL KETONE, N-BUTYL ALCOHOL, CYCLOHEXANONE, AND METHANOL; ALL SPENT SOLVENT MIXTURES/BLENDS CONTAINING, BEFORE USE, ONLY THE ABOVE SPENT NONHALOGENATED SOLVENTS; AND ALL SPENT SOLVENT MIXTURES/BLENDS CONTAINING, BEFORE USE, ONE OR MORE OF THE ABOVE NONHALOGENATED SOLVENTS, AND A TOTAL OF TEN PERCENT OR MORE (BY VOLUME) OF ONE OR MORE OF THOSE SOLVENTS LISTED IN F001, F002, F004, AND F005; AND STILL BOTTOMS FROM THE RECOVERY OF THESE SPENT SOLVENTS AND SPENT SOLVENT MIXTURES.

. Waste code: F005
. Waste name: THE FOLLOWING SPENT NONHALOGENATED SOLVENTS: TOLUENE, METHYL ETHYL KETONE, CARBON DISULFIDE, ISOBUTANOL, PYRIDINE, BENZENE, 2-ETHOXYETHANOL, AND 2-NITROPROPANE; ALL SPENT SOLVENT MIXTURES/BLENDS CONTAINING, BEFORE USE, A TOTAL OF TEN PERCENT OR MORE (BY VOLUME) OF ONE OR MORE OF THE ABOVE NONHALOGENATED SOLVENTS OR THOSE SOLVENTS LISTED IN F001, F002, OR F004; AND STILL BOTTOMS FROM THE RECOVERY OF THESE SPENT SOLVENTS AND SPENT SOLVENT MIXTURES.

MA ARMY NATIONAL GUARD - COMBINED SUPPORT MAINTENANCE SHOP (Continued) **1000704483**

. Waste code: MA01
. Waste name: WASTE OIL

. Waste code: MA02
. Waste name: PCB WASTES

. Waste code: MA98
. Waste name: OFF SPECIFICATION USED OIL FUEL THAT IS SHIPPED USING A HW MANIFEST

. Waste code: MA99
. Waste name: NON-HAZARDOUS WASTE TO BE USED ONLY FOR NON-HW SHIPPED USING HW MANIFEST

Date form received by agency: 02/28/2008
Site name: COMBINED SUPPORT MAINTENANCE SHOP (CSMS)
Classification: Large Quantity Generator

. Waste code: D001
. Waste name: IGNITABLE WASTE

. Waste code: D007
. Waste name: CHROMIUM

. Waste code: D008
. Waste name: LEAD

. Waste code: D018
. Waste name: BENZENE

. Waste code: D039
. Waste name: TETRACHLOROETHYLENE

. Waste code: F002
. Waste name: THE FOLLOWING SPENT HALOGENATED SOLVENTS: TETRACHLOROETHYLENE, METHYLENE CHLORIDE, TRICHLOROETHYLENE, 1,1,1-TRICHLOROETHANE, CHLOROBENZENE, 1,1,2-TRICHLORO-1,2,2-TRIFLUOROETHANE, ORTHO-DICHLOROBENZENE, TRICHLOROFLUOROMETHANE, AND 1,1,2, TRICHLOROETHANE; ALL SPENT SOLVENT MIXTURES/BLENDS CONTAINING, BEFORE USE, A TOTAL OF TEN PERCENT OR MORE (BY VOLUME) OF ONE OR MORE OF THE ABOVE HALOGENATED SOLVENTS OR THOSE SOLVENTS LISTED IN F001, F004, AND F005; AND STILL BOTTOMS FROM THE RECOVERY OF THESE SPENT SOLVENTS AND SPENT SOLVENT MIXTURES.

. Waste code: F003
. Waste name: THE FOLLOWING SPENT NONHALOGENATED SOLVENTS: XYLENE, ACETONE, ETHYL ACETATE, ETHYL BENZENE, ETHYL ETHER, METHYL ISOBUTYL KETONE, N-BUTYL ALCOHOL, CYCLOHEXANONE, AND METHANOL; ALL SPENT SOLVENT MIXTURES/BLENDS CONTAINING, BEFORE USE, ONLY THE ABOVE SPENT NONHALOGENATED SOLVENTS; AND ALL SPENT SOLVENT MIXTURES/BLENDS CONTAINING, BEFORE USE, ONE OR MORE OF THE ABOVE NONHALOGENATED SOLVENTS, AND A TOTAL OF TEN PERCENT OR MORE (BY VOLUME) OF ONE OR MORE OF THOSE SOLVENTS LISTED IN F001, F002, F004, AND F005; AND STILL BOTTOMS FROM THE RECOVERY OF THESE SPENT SOLVENTS AND SPENT SOLVENT MIXTURES.

. Waste code: F005
. Waste name: THE FOLLOWING SPENT NONHALOGENATED SOLVENTS: TOLUENE, METHYL ETHYL

MA ARMY NATIONAL GUARD - COMBINED SUPPORT MAINTENANCE SHOP (Continued) **1000704483**

KETONE, CARBON DISULFIDE, ISOBUTANOL, PYRIDINE, BENZENE, 2-ETHOXYETHANOL, AND 2-NITROPROPANE; ALL SPENT SOLVENT MIXTURES/BLENDS CONTAINING, BEFORE USE, A TOTAL OF TEN PERCENT OR MORE (BY VOLUME) OF ONE OR MORE OF THE ABOVE NONHALOGENATED SOLVENTS OR THOSE SOLVENTS LISTED IN F001, F002, OR F004; AND STILL BOTTOMS FROM THE RECOVERY OF THESE SPENT SOLVENTS AND SPENT SOLVENT MIXTURES.

. Waste code: MA01
. Waste name: WASTE OIL

. Waste code: MA98
. Waste name: OFF SPECIFICATION USED OIL FUEL THAT IS SHIPPED USING A HW MANIFEST

. Waste code: MA99
. Waste name: NON-HAZARDOUS WASTE TO BE USED ONLY FOR NON-HW SHIPPED USING HW MANIFEST

Date form received by agency: 02/26/2008
Site name: MA ARMY NATIONAL GUARD
Classification: Large Quantity Generator

. Waste code: D001
. Waste name: IGNITABLE WASTE

. Waste code: D007
. Waste name: CHROMIUM

. Waste code: D008
. Waste name: LEAD

. Waste code: D018
. Waste name: BENZENE

. Waste code: D039
. Waste name: TETRACHLOROETHYLENE

. Waste code: F002
. Waste name: THE FOLLOWING SPENT HALOGENATED SOLVENTS: TETRACHLOROETHYLENE, METHYLENE CHLORIDE, TRICHLOROETHYLENE, 1,1,1-TRICHLOROETHANE, CHLOROBENZENE, 1,1,2-TRICHLORO-1,2,2-TRIFLUOROETHANE, ORTHO-DICHLOROBENZENE, TRICHLOROFLUOROMETHANE, AND 1,1,2, TRICHLOROETHANE; ALL SPENT SOLVENT MIXTURES/BLENDS CONTAINING, BEFORE USE, A TOTAL OF TEN PERCENT OR MORE (BY VOLUME) OF ONE OR MORE OF THE ABOVE HALOGENATED SOLVENTS OR THOSE SOLVENTS LISTED IN F001, F004, AND F005; AND STILL BOTTOMS FROM THE RECOVERY OF THESE SPENT SOLVENTS AND SPENT SOLVENT MIXTURES.

. Waste code: F003
. Waste name: THE FOLLOWING SPENT NONHALOGENATED SOLVENTS: XYLENE, ACETONE, ETHYL ACETATE, ETHYL BENZENE, ETHYL ETHER, METHYL ISOBUTYL KETONE, N-BUTYL ALCOHOL, CYCLOHEXANONE, AND METHANOL; ALL SPENT SOLVENT MIXTURES/BLENDS CONTAINING, BEFORE USE, ONLY THE ABOVE SPENT NONHALOGENATED SOLVENTS; AND ALL SPENT SOLVENT MIXTURES/BLENDS CONTAINING, BEFORE USE, ONE OR MORE OF THE ABOVE NONHALOGENATED SOLVENTS, AND A TOTAL OF TEN PERCENT OR MORE (BY VOLUME) OF ONE OR MORE OF THOSE SOLVENTS LISTED IN F001, F002, F004, AND F005; AND STILL BOTTOMS FROM THE RECOVERY OF THESE SPENT SOLVENTS AND SPENT SOLVENT

MA ARMY NATIONAL GUARD - COMBINED SUPPORT MAINTENANCE SHOP (Continued) **1000704483**

MIXTURES.

. Waste code: MA01
. Waste name: WASTE OIL

. Waste code: MA98
. Waste name: OFF SPECIFICATION USED OIL FUEL THAT IS SHIPPED USING A HW MANIFEST

. Waste code: MA99
. Waste name: NON-HAZARDOUS WASTE TO BE USED ONLY FOR NON-HW SHIPPED USING HW MANIFEST

Date form received by agency: 02/24/2006
Site name: COMBINED SUPPORT MAINTENANCE SHOP (CSMS)
Classification: Large Quantity Generator

. Waste code: D001
. Waste name: IGNITABLE WASTE

. Waste code: D002
. Waste name: CORROSIVE WASTE

. Waste code: D006
. Waste name: CADMIUM

. Waste code: D018
. Waste name: BENZENE

Date form received by agency: 02/04/2004
Site name: MA ARMY NATL GRD COMB SUPPORT MAINT SHOP
Classification: Large Quantity Generator

. Waste code: D001
. Waste name: IGNITABLE WASTE

. Waste code: D002
. Waste name: CORROSIVE WASTE

. Waste code: D003
. Waste name: REACTIVE WASTE

. Waste code: D006
. Waste name: CADMIUM

. Waste code: D007
. Waste name: CHROMIUM

. Waste code: D008
. Waste name: LEAD

. Waste code: D018
. Waste name: BENZENE

. Waste code: D039
. Waste name: TETRACHLOROETHYLENE

. Waste code: F001

MA ARMY NATIONAL GUARD - COMBINED SUPPORT MAINTENANCE SHOP (Continued) 1000704483

. Waste name: THE FOLLOWING SPENT HALOGENATED SOLVENTS USED IN DEGREASING: TETRACHLOROETHYLENE, TRICHLORETHYLENE, METHYLENE CHLORIDE, 1,1,1-TRICHLOROETHANE, CARBON TETRACHLORIDE AND CHLORINATED FLUOROCARBONS; ALL SPENT SOLVENT MIXTURES/BLENDS USED IN DEGREASING CONTAINING, BEFORE USE, A TOTAL OF TEN PERCENT OR MORE (BY VOLUME) OF ONE OR MORE OF THE ABOVE HALOGENATED SOLVENTS OR THOSE SOLVENTS LISTED IN F002, F004, AND F005; AND STILL BOTTOMS FROM THE RECOVERY OF THESE SPENT SOLVENTS AND SPENT SOLVENT MIXTURES.

. Waste code: F002
. Waste name: THE FOLLOWING SPENT HALOGENATED SOLVENTS: TETRACHLOROETHYLENE, METHYLENE CHLORIDE, TRICHLOROETHYLENE, 1,1,1-TRICHLOROETHANE, CHLOROBENZENE, 1,1,2-TRICHLORO-1,2,2-TRIFLUOROETHANE, ORTHO-DICHLOROBENZENE, TRICHLOROFLUOROMETHANE, AND 1,1,2, TRICHLOROETHANE; ALL SPENT SOLVENT MIXTURES/BLENDS CONTAINING, BEFORE USE, A TOTAL OF TEN PERCENT OR MORE (BY VOLUME) OF ONE OR MORE OF THE ABOVE HALOGENATED SOLVENTS OR THOSE SOLVENTS LISTED IN F001, F004, AND F005; AND STILL BOTTOMS FROM THE RECOVERY OF THESE SPENT SOLVENTS AND SPENT SOLVENT MIXTURES.

. Waste code: F003
. Waste name: THE FOLLOWING SPENT NONHALOGENATED SOLVENTS: XYLENE, ACETONE, ETHYL ACETATE, ETHYL BENZENE, ETHYL ETHER, METHYL ISOBUTYL KETONE, N-BUTYL ALCOHOL, CYCLOHEXANONE, AND METHANOL; ALL SPENT SOLVENT MIXTURES/BLENDS CONTAINING, BEFORE USE, ONLY THE ABOVE SPENT NONHALOGENATED SOLVENTS; AND ALL SPENT SOLVENT MIXTURES/BLENDS CONTAINING, BEFORE USE, ONE OR MORE OF THE ABOVE NONHALOGENATED SOLVENTS, AND A TOTAL OF TEN PERCENT OR MORE (BY VOLUME) OF ONE OR MORE OF THOSE SOLVENTS LISTED IN F001, F002, F004, AND F005; AND STILL BOTTOMS FROM THE RECOVERY OF THESE SPENT SOLVENTS AND SPENT SOLVENT MIXTURES.

. Waste code: F004
. Waste name: THE FOLLOWING SPENT NONHALOGENATED SOLVENTS: CRESOLS, CRESYLIC ACID, AND NITROBENZENE; AND THE STILL BOTTOMS FROM THE RECOVERY OF THESE SOLVENTS; ALL SPENT SOLVENT MIXTURES/BLENDS CONTAINING, BEFORE USE, A TOTAL OF TEN PERCENT OR MORE (BY VOLUME) OF ONE OR MORE OF THE ABOVE NONHALOGENATED SOLVENTS OR THOSE SOLVENTS LISTED IN F001, F002, AND F005; AND STILL BOTTOMS FROM THE RECOVERY OF THESE SPENT SOLVENTS AND SPENT SOLVENT MIXTURES.

. Waste code: F005
. Waste name: THE FOLLOWING SPENT NONHALOGENATED SOLVENTS: TOLUENE, METHYL ETHYL KETONE, CARBON DISULFIDE, ISOBUTANOL, PYRIDINE, BENZENE, 2-ETHOXYETHANOL, AND 2-NITROPROPANE; ALL SPENT SOLVENT MIXTURES/BLENDS CONTAINING, BEFORE USE, A TOTAL OF TEN PERCENT OR MORE (BY VOLUME) OF ONE OR MORE OF THE ABOVE NONHALOGENATED SOLVENTS OR THOSE SOLVENTS LISTED IN F001, F002, OR F004; AND STILL BOTTOMS FROM THE RECOVERY OF THESE SPENT SOLVENTS AND SPENT SOLVENT MIXTURES.

. Waste code: U031
. Waste name: 1-BUTANOL (I) (OR) N-BUTYL ALCOHOL (I)

. Waste code: MA01
. Waste name: WASTE OIL

. Waste code: MA97

MA ARMY NATIONAL GUARD - COMBINED SUPPORT MAINTENANCE SHOP (Continued) 1000704483

. Waste name: CLASS A REGULATED RECYCLABLE MATERIAL (INCLUDING BUT NOT LIMITED TO SPECIFICATION USED OIL FUEL) THAT IS SHIPPED USING A HAZARDOUS WASTE MANIFEST

. Waste code: MA98
. Waste name: OFF SPECIFICATION USED OIL FUEL THAT IS SHIPPED USING A HW MANIFEST

. Waste code: MA99
. Waste name: NON-HAZARDOUS WASTE TO BE USED ONLY FOR NON-HW SHIPPED USING HW MANIFEST

Date form received by agency: 02/07/2002
Site name: COMBINED SUPPORT AND MAINTENANCE SHOP
Classification: Large Quantity Generator

. Waste code: D001
. Waste name: IGNITABLE WASTE

. Waste code: D007
. Waste name: CHROMIUM

. Waste code: D008
. Waste name: LEAD

. Waste code: D018
. Waste name: BENZENE

. Waste code: D039
. Waste name: TETRACHLOROETHYLENE

. Waste code: F003
. Waste name: THE FOLLOWING SPENT NONHALOGENATED SOLVENTS: XYLENE, ACETONE, ETHYL ACETATE, ETHYL BENZENE, ETHYL ETHER, METHYL ISOBUTYL KETONE, N-BUTYL ALCOHOL, CYCLOHEXANONE, AND METHANOL; ALL SPENT SOLVENT MIXTURES/BLENDS CONTAINING, BEFORE USE, ONLY THE ABOVE SPENT NONHALOGENATED SOLVENTS; AND ALL SPENT SOLVENT MIXTURES/BLENDS CONTAINING, BEFORE USE, ONE OR MORE OF THE ABOVE NONHALOGENATED SOLVENTS, AND A TOTAL OF TEN PERCENT OR MORE (BY VOLUME) OF ONE OR MORE OF THOSE SOLVENTS LISTED IN F001, F002, F004, AND F005; AND STILL BOTTOMS FROM THE RECOVERY OF THESE SPENT SOLVENTS AND SPENT SOLVENT MIXTURES.

Date form received by agency: 02/24/2000
Site name: MA ARMY NATIONAL GUARD, CSMS
Classification: Large Quantity Generator

Date form received by agency: 03/12/1998
Site name: MA NATIONAL GUARD OMS 15 & CSMS
Classification: Large Quantity Generator

Date form received by agency: 02/29/1996
Site name: MA NATIONAL GUARD OMS 15 & CMS
Classification: Large Quantity Generator

Date form received by agency: 03/31/1994
Site name: NG SUPLY
Classification: Large Quantity Generator

MA ARMY NATIONAL GUARD - COMBINED SUPPORT MAINTENANCE SHOP (Continued) **1000704483**

Date form received by agency: 03/01/1990
Site name: MASS NATIONAL GUARD, OMS #15 AND CSMS
Classification: Large Quantity Generator

Date form received by agency: 07/10/1985
Site name: MA ARMY NATIONAL GUARD
Classification: Large Quantity Generator

. Waste code: D001
. Waste name: IGNITABLE WASTE

. Waste code: D002
. Waste name: CORROSIVE WASTE

. Waste code: D006
. Waste name: CADMIUM

. Waste code: D007
. Waste name: CHROMIUM

. Waste code: D008
. Waste name: LEAD

. Waste code: F001
. Waste name: THE FOLLOWING SPENT HALOGENATED SOLVENTS USED IN DEGREASING: TETRACHLOROETHYLENE, TRICHLORETHYLENE, METHYLENE CHLORIDE, 1,1,1-TRICHLOROETHANE, CARBON TETRACHLORIDE AND CHLORINATED FLUOROCARBONS; ALL SPENT SOLVENT MIXTURES/BLENDS USED IN DEGREASING CONTAINING, BEFORE USE, A TOTAL OF TEN PERCENT OR MORE (BY VOLUME) OF ONE OR MORE OF THE ABOVE HALOGENATED SOLVENTS OR THOSE SOLVENTS LISTED IN F002, F004, AND F005; AND STILL BOTTOMS FROM THE RECOVERY OF THESE SPENT SOLVENTS AND SPENT SOLVENT MIXTURES.

. Waste code: F003
. Waste name: THE FOLLOWING SPENT NONHALOGENATED SOLVENTS: XYLENE, ACETONE, ETHYL ACETATE, ETHYL BENZENE, ETHYL ETHER, METHYL ISOBUTYL KETONE, N-BUTYL ALCOHOL, CYCLOHEXANONE, AND METHANOL; ALL SPENT SOLVENT MIXTURES/BLENDS CONTAINING, BEFORE USE, ONLY THE ABOVE SPENT NONHALOGENATED SOLVENTS; AND ALL SPENT SOLVENT MIXTURES/BLENDS CONTAINING, BEFORE USE, ONE OR MORE OF THE ABOVE NONHALOGENATED SOLVENTS, AND A TOTAL OF TEN PERCENT OR MORE (BY VOLUME) OF ONE OR MORE OF THOSE SOLVENTS LISTED IN F001, F002, F004, AND F005; AND STILL BOTTOMS FROM THE RECOVERY OF THESE SPENT SOLVENTS AND SPENT SOLVENT MIXTURES.

. Waste code: F005
. Waste name: THE FOLLOWING SPENT NONHALOGENATED SOLVENTS: TOLUENE, METHYL ETHYL KETONE, CARBON DISULFIDE, ISOBUTANOL, PYRIDINE, BENZENE, 2-ETHOXYETHANOL, AND 2-NITROPROPANE; ALL SPENT SOLVENT MIXTURES/BLENDS CONTAINING, BEFORE USE, A TOTAL OF TEN PERCENT OR MORE (BY VOLUME) OF ONE OR MORE OF THE ABOVE NONHALOGENATED SOLVENTS OR THOSE SOLVENTS LISTED IN F001, F002, OR F004; AND STILL BOTTOMS FROM THE RECOVERY OF THESE SPENT SOLVENTS AND SPENT SOLVENT MIXTURES.

Biennial Reports:

Last Biennial Reporting Year: 2013

MA ARMY NATIONAL GUARD - COMBINED SUPPORT MAINTENANCE SHOP (Continued) **1000704483**

Annual Waste Handled:

Waste code: D001
Waste name: IGNITABLE HAZARDOUS WASTES ARE THOSE WASTES WHICH HAVE A FLASHPOINT OF LESS THAN 140 DEGREES FAHRENHEIT AS DETERMINED BY A PENSKY-MARTENS CLOSED CUP FLASH POINT TESTER. ANOTHER METHOD OF DETERMINING THE FLASH POINT OF A WASTE IS TO REVIEW THE MATERIAL SAFETY DATA SHEET, WHICH CAN BE OBTAINED FROM THE MANUFACTURER OR DISTRIBUTOR OF THE MATERIAL. LACQUER THINNER IS AN EXAMPLE OF A COMMONLY USED SOLVENT WHICH WOULD BE CONSIDERED AS IGNITABLE HAZARDOUS WASTE.
Amount (Lbs): 2602

Waste code: D002
Waste name: A WASTE WHICH HAS A PH OF LESS THAN 2 OR GREATER THAN 12.5 IS CONSIDERED TO BE A CORROSIVE HAZARDOUS WASTE. SODIUM HYDROXIDE, A CAUSTIC SOLUTION WITH A HIGH PH, IS OFTEN USED BY INDUSTRIES TO CLEAN OR DEGREASE PARTS. HYDROCHLORIC ACID, A SOLUTION WITH A LOW PH, IS USED BY MANY INDUSTRIES TO CLEAN METAL PARTS PRIOR TO PAINTING. WHEN THESE CAUSTIC OR ACID SOLUTIONS BECOME CONTAMINATED AND MUST BE DISPOSED, THE WASTE WOULD BE A CORROSIVE HAZARDOUS WASTE.
Amount (Lbs): 17

Waste code: D003
Waste name: A MATERIAL IS CONSIDERED TO BE A REACTIVE HAZARDOUS WASTE IF IT IS NORMALLY UNSTABLE, REACTS VIOLENTLY WITH WATER, GENERATES TOXIC GASES WHEN EXPOSED TO WATER OR CORROSIVE MATERIALS, OR IF IT IS CAPABLE OF DETONATION OR EXPLOSION WHEN EXPOSED TO HEAT OR A FLAME. ONE EXAMPLE OF SUCH WASTE WOULD BY WASTE GUNPOWDER.
Amount (Lbs): 17

Waste code: D004
Waste name: ARSENIC
Amount (Lbs): 17

Waste code: D005
Waste name: BARIUM
Amount (Lbs): 1264

Waste code: D006
Waste name: CADMIUM
Amount (Lbs): 427

Waste code: D007
Waste name: CHROMIUM
Amount (Lbs): 2559

Waste code: D008
Waste name: LEAD
Amount (Lbs): 1264

Waste code: D009
Waste name: MERCURY
Amount (Lbs): 17

Waste code: D018
Waste name: BENZENE
Amount (Lbs): 1103

MA ARMY NATIONAL GUARD - COMBINED SUPPORT MAINTENANCE SHOP (Continued) **1000704483**

Waste code: D039
Waste name: TETRACHLOROETHYLENE
Amount (Lbs): 837

Waste code: F002
Waste name: THE FOLLOWING SPENT HALOGENATED SOLVENTS: TETRACHLOROETHYLENE, METHYLENE CHLORIDE, TRICHLOROETHYLENE, 1,1,1-TRICHLOROETHANE, CHLOROBENZENE, 1,1,2-TRICHLORO-1,2,2-TRIFLUOROETHANE, ORTHO-DICHLOROBENZENE, TRICHLOROFLUOROMETHANE, AND 1,1,2-TRICHLOROETHANE; ALL SPENT SOLVENT MIXTURES/BLENDS CONTAINING, BEFORE USE, A TOTAL OF TEN PERCENT OR MORE (BY VOLUME) OF ONE OR MORE OF THE ABOVE HALOGENATED SOLVENTS OR THOSE LISTED IN F001, F004, OR F005, AND STILL BOTTOMS FROM THE RECOVERY OF THESE SPENT SOLVENTS AND SPENT SOLVENT MIXTURES.
Amount (Lbs): 837

Waste code: F003
Waste name: THE FOLLOWING SPENT NON-HALOGENATED SOLVENTS: XYLENE, ACETONE, ETHYL ACETATE, ETHYL BENZENE, ETHYL ETHER, METHYL ISOBUTYL KETONE, N-BUTYL ALCOHOL, CYCLOHEXANONE, AND METHANOL; ALL SPENT SOLVENT MIXTURES/BLENDS CONTAINING, BEFORE USE, ONLY THE ABOVE SPENT NON-HALOGENATED SOLVENTS; AND ALL SPENT SOLVENT MIXTURES/BLENDS CONTAINING, BEFORE USE, ONE OR MORE OF THE ABOVE NON-HALOGENATED SOLVENTS, AND, A TOTAL OF TEN PERCENT OR MORE (BY VOLUME) OF ONE OR MORE OF THOSE SOLVENTS LISTED IN F001, F002, F004, AND F005, AND STILL BOTTOMS FROM THE RECOVERY OF THESE SPENT SOLVENTS AND SPENT SOLVENT MIXTURES.
Amount (Lbs): 837

Waste code: F005
Waste name: THE FOLLOWING SPENT NON-HALOGENATED SOLVENTS: TOLUENE, METHYL ETHYL KETONE, CARBON DISULFIDE, ISOBUTANOL, PYRIDINE, BENZENE, 2-ETHOXYETHANOL, AND 2-NITROPROPANE; ALL SPENT SOLVENT MIXTURES/BLENDS CONTAINING, BEFORE USE, A TOTAL OF TEN PERCENT OR MORE (BY VOLUME) OF ONE OR MORE OF THE ABOVE NON-HALOGENATED SOLVENTS OR THOSE SOLVENTS LISTED IN F001, F002, OR F004; AND STILL BOTTOMS FROM THE RECOVERY OF THESE SPENT SOLVENTS AND SPENT SOLVENT MIXTURES.
Amount (Lbs): 837

Waste code: P098
Waste name: POTASSIUM CYANIDE
Amount (Lbs): 17

Waste code: U041
Waste name: EPICHLOROHYDRIN
Amount (Lbs): 17

Waste code: U279
Waste name: CARBARYL (OR) 1-NAPHTHALENOL, METHYLCARBAMATE
Amount (Lbs): 17

Facility Has Received Notices of Violations:
Regulation violated: SR - 253(5a)
Area of violation: State Statute or Regulation
Date violation determined: 11/02/2004
Date achieved compliance: 12/06/2004

MA ARMY NATIONAL GUARD - COMBINED SUPPORT MAINTENANCE SHOP (Continued) **1000704483**

Violation lead agency: State
Enforcement action: WRITTEN INFORMAL
Enforcement action date: 11/10/2004
Enf. disposition status: Not reported
Enf. disp. status date: Not reported
Enforcement lead agency: State
Proposed penalty amount: Not reported
Final penalty amount: Not reported
Paid penalty amount: Not reported

Regulation violated: SR - 302
Area of violation: Generators - General
Date violation determined: 12/09/1999
Date achieved compliance: 12/09/1999
Violation lead agency: State
Enforcement action: VERBAL INFORMAL
Enforcement action date: 12/09/1999
Enf. disposition status: Not reported
Enf. disp. status date: Not reported
Enforcement lead agency: State
Proposed penalty amount: Not reported
Final penalty amount: Not reported
Paid penalty amount: Not reported

Regulation violated: SR - 340(1)(b)
Area of violation: Generators - Pre-transport
Date violation determined: 12/09/1999
Date achieved compliance: 12/09/1999
Violation lead agency: State
Enforcement action: VERBAL INFORMAL
Enforcement action date: 12/09/1999
Enf. disposition status: Not reported
Enf. disp. status date: Not reported
Enforcement lead agency: State
Proposed penalty amount: Not reported
Final penalty amount: Not reported
Paid penalty amount: Not reported

Regulation violated: SR - 340(1)(g)
Area of violation: Generators - General
Date violation determined: 12/09/1999
Date achieved compliance: 12/09/1999
Violation lead agency: State
Enforcement action: VERBAL INFORMAL
Enforcement action date: 12/09/1999
Enf. disposition status: Not reported
Enf. disp. status date: Not reported
Enforcement lead agency: State
Proposed penalty amount: Not reported
Final penalty amount: Not reported
Paid penalty amount: Not reported

Regulation violated: SR - 682
Area of violation: State Statute or Regulation
Date violation determined: 09/13/1994
Date achieved compliance: 04/14/1995
Violation lead agency: State

MA ARMY NATIONAL GUARD - COMBINED SUPPORT MAINTENANCE SHOP (Continued) **1000704483**

Enforcement action: WRITTEN INFORMAL
Enforcement action date: 11/04/1994
Enf. disposition status: Not reported
Enf. disp. status date: Not reported
Enforcement lead agency: State
Proposed penalty amount: Not reported
Final penalty amount: Not reported
Paid penalty amount: Not reported

Regulation violated: SR - 521(5)
Area of violation: Generators - Pre-transport
Date violation determined: 09/13/1994
Date achieved compliance: 04/14/1995
Violation lead agency: State
Enforcement action: WRITTEN INFORMAL
Enforcement action date: 11/04/1994
Enf. disposition status: Not reported
Enf. disp. status date: Not reported
Enforcement lead agency: State
Proposed penalty amount: Not reported
Final penalty amount: Not reported
Paid penalty amount: Not reported

Regulation violated: SR - 682
Area of violation: Generators - General
Date violation determined: 09/13/1994
Date achieved compliance: 04/14/1995
Violation lead agency: State
Enforcement action: WRITTEN INFORMAL
Enforcement action date: 11/04/1994
Enf. disposition status: Not reported
Enf. disp. status date: Not reported
Enforcement lead agency: State
Proposed penalty amount: Not reported
Final penalty amount: Not reported
Paid penalty amount: Not reported

Regulation violated: SR - 685(1)
Area of violation: State Statute or Regulation
Date violation determined: 09/13/1994
Date achieved compliance: 04/14/1995
Violation lead agency: State
Enforcement action: WRITTEN INFORMAL
Enforcement action date: 11/04/1994
Enf. disposition status: Not reported
Enf. disp. status date: Not reported
Enforcement lead agency: State
Proposed penalty amount: Not reported
Final penalty amount: Not reported
Paid penalty amount: Not reported

Regulation violated: SR - 340
Area of violation: Generators - General
Date violation determined: 06/19/1991
Date achieved compliance: 05/21/1992
Violation lead agency: State
Enforcement action: FINAL 3008(A) COMPLIANCE ORDER

MA ARMY NATIONAL GUARD - COMBINED SUPPORT MAINTENANCE SHOP (Continued) **1000704483**

Enforcement action date: 12/27/1991
Enf. disposition status: Not reported
Enf. disp. status date: Not reported
Enforcement lead agency: State
Proposed penalty amount: Not reported
Final penalty amount: Not reported
Paid penalty amount: Not reported

Regulation violated: Not reported
Area of violation: Generators - General
Date violation determined: 03/14/1986
Date achieved compliance: 10/08/1986
Violation lead agency: State
Enforcement action: WRITTEN INFORMAL
Enforcement action date: 03/28/1986
Enf. disposition status: Not reported
Enf. disp. status date: Not reported
Enforcement lead agency: State
Proposed penalty amount: Not reported
Final penalty amount: Not reported
Paid penalty amount: Not reported

Evaluation Action Summary:
Evaluation date: 03/05/2014
Evaluation: COMPLIANCE EVALUATION INSPECTION ON-SITE
Area of violation: Not reported
Date achieved compliance: Not reported
Evaluation lead agency: State

Evaluation date: 07/15/2009
Evaluation: COMPLIANCE EVALUATION INSPECTION ON-SITE
Area of violation: Not reported
Date achieved compliance: Not reported
Evaluation lead agency: State

Evaluation date: 11/02/2004
Evaluation: COMPLIANCE EVALUATION INSPECTION ON-SITE
Area of violation: State Statute or Regulation
Date achieved compliance: 12/06/2004
Evaluation lead agency: State

Evaluation date: 12/09/1999
Evaluation: COMPLIANCE EVALUATION INSPECTION ON-SITE
Area of violation: Generators - Pre-transport
Date achieved compliance: 12/09/1999
Evaluation lead agency: State

Evaluation date: 12/09/1999
Evaluation: COMPLIANCE EVALUATION INSPECTION ON-SITE
Area of violation: Generators - General
Date achieved compliance: 12/09/1999
Evaluation lead agency: State

Evaluation date: 09/13/1994
Evaluation: COMPLIANCE EVALUATION INSPECTION ON-SITE
Area of violation: State Statute or Regulation
Date achieved compliance: 04/14/1995

MA ARMY NATIONAL GUARD - COMBINED SUPPORT MAINTENANCE SHOP (Continued) **1000704483**

Evaluation lead agency: State

Evaluation date: 09/13/1994
Evaluation: COMPLIANCE EVALUATION INSPECTION ON-SITE
Area of violation: Generators - Pre-transport
Date achieved compliance: 04/14/1995
Evaluation lead agency: State

Evaluation date: 09/13/1994
Evaluation: COMPLIANCE EVALUATION INSPECTION ON-SITE
Area of violation: Generators - General
Date achieved compliance: 04/14/1995
Evaluation lead agency: State

Evaluation date: 05/21/1992
Evaluation: COMPLIANCE EVALUATION INSPECTION ON-SITE
Area of violation: Not reported
Date achieved compliance: Not reported
Evaluation lead agency: State

Evaluation date: 06/19/1991
Evaluation: COMPLIANCE EVALUATION INSPECTION ON-SITE
Area of violation: Generators - General
Date achieved compliance: 05/21/1992
Evaluation lead agency: State

Evaluation date: 06/09/1988
Evaluation: COMPLIANCE EVALUATION INSPECTION ON-SITE
Area of violation: Not reported
Date achieved compliance: Not reported
Evaluation lead agency: State

Evaluation date: 10/08/1986
Evaluation: COMPLIANCE SCHEDULE EVALUATION
Area of violation: Not reported
Date achieved compliance: Not reported
Evaluation lead agency: State

Evaluation date: 03/14/1986
Evaluation: COMPLIANCE EVALUATION INSPECTION ON-SITE
Area of violation: Generators - General
Date achieved compliance: 10/08/1986
Evaluation lead agency: State

US AIRS MINOR:
Envid: 1000704483
Region Code: 01
Programmatic ID: AIR MA0000002512104006
Facility Registry ID: 110001148687
D and B Number: Not reported
Primary SIC Code: 9711
NAICS Code: 928110
Default Air Classification Code: MIN
Facility Type of Ownership Code: STF
Air CMS Category Code: Not reported
HPV Status: Not reported

US AIRS MINOR:

MA ARMY NATIONAL GUARD - COMBINED SUPPORT MAINTENANCE SHOP (Continued) **1000704483**

Region Code:	01
Programmatic ID:	AIR MA0000002512104006
Facility Registry ID:	110001148687
Air Operating Status Code:	OPR
Default Air Classification Code:	MIN
Air Program:	State Implementation Plan for National Primary and Secondary Ambient Air Quality Standards
Activity Date:	1994-09-13 00:00:00
Activity Status Date:	Not reported
Activity Group:	Compliance Monitoring
Activity Type:	Inspection/Evaluation
Activity Status:	Not reported

Region Code:	01
Programmatic ID:	AIR MA0000002512104006
Facility Registry ID:	110001148687
Air Operating Status Code:	OPR
Default Air Classification Code:	MIN
Air Program:	State Implementation Plan for National Primary and Secondary Ambient Air Quality Standards
Activity Date:	1996-03-20 00:00:00
Activity Status Date:	Not reported
Activity Group:	Compliance Monitoring
Activity Type:	Inspection/Evaluation
Activity Status:	Not reported

Region Code:	01
Programmatic ID:	AIR MA0000002512104006
Facility Registry ID:	110001148687
Air Operating Status Code:	OPR
Default Air Classification Code:	MIN
Air Program:	State Implementation Plan for National Primary and Secondary Ambient Air Quality Standards
Activity Date:	1999-12-09 00:00:00
Activity Status Date:	Not reported
Activity Group:	Compliance Monitoring
Activity Type:	Inspection/Evaluation
Activity Status:	Not reported

Region Code:	01
Programmatic ID:	AIR MA0000002512104006
Facility Registry ID:	110001148687
Air Operating Status Code:	OPR
Default Air Classification Code:	MIN
Air Program:	State Implementation Plan for National Primary and Secondary Ambient Air Quality Standards
Activity Date:	2001-03-05 00:00:00
Activity Status Date:	Not reported
Activity Group:	Compliance Monitoring
Activity Type:	Inspection/Evaluation
Activity Status:	Not reported

Region Code:	01
Programmatic ID:	AIR MA0000002512104006
Facility Registry ID:	110001148687
Air Operating Status Code:	OPR
Default Air Classification Code:	MIN
Air Program:	State Implementation Plan for National Primary and Secondary Ambient Air Quality Standards
Activity Date:	2003-04-15 00:00:00
Activity Status Date:	Not reported
Activity Group:	Compliance Monitoring

MA ARMY NATIONAL GUARD - COMBINED SUPPORT MAINTENANCE SHOP (Continued) **1000704483**

Activity Type:	Inspection/Evaluation
Activity Status:	Not reported

Region Code:	01
Programmatic ID:	AIR MA0000002512104006
Facility Registry ID:	110001148687
Air Operating Status Code:	OPR
Default Air Classification Code:	MIN
Air Program:	State Implementation Plan for National Primary and Secondary Ambient Air Quality Standards
Activity Date:	2004-11-02 00:00:00
Activity Status Date:	Not reported
Activity Group:	Compliance Monitoring
Activity Type:	Inspection/Evaluation
Activity Status:	Not reported

Region Code:	01
Programmatic ID:	AIR MA0000002512104006
Facility Registry ID:	110001148687
Air Operating Status Code:	OPR
Default Air Classification Code:	MIN
Air Program:	State Implementation Plan for National Primary and Secondary Ambient Air Quality Standards
Activity Date:	2006-12-22 00:00:00
Activity Status Date:	Not reported
Activity Group:	Compliance Monitoring
Activity Type:	Inspection/Evaluation
Activity Status:	Not reported

Region Code:	01
Programmatic ID:	AIR MA0000002512104006
Facility Registry ID:	110001148687
Air Operating Status Code:	OPR
Default Air Classification Code:	MIN
Air Program:	State Implementation Plan for National Primary and Secondary Ambient Air Quality Standards
Activity Date:	2014-03-05 00:00:00
Activity Status Date:	Not reported
Activity Group:	Compliance Monitoring
Activity Type:	Inspection/Evaluation
Activity Status:	Not reported

Region Code:	01
Programmatic ID:	AIR MA0000002512104006
Facility Registry ID:	110001148687
Air Operating Status Code:	OPR
Default Air Classification Code:	MIN
Air Program:	State Implementation Plan for National Primary and Secondary Ambient Air Quality Standards
Activity Date:	1994-11-04 00:00:00
Activity Status Date:	1994-11-04 00:00:00
Activity Group:	Enforcement Action
Activity Type:	Administrative - Informal
Activity Status:	Achieved

CQ685 **LEAD** **S111086158**
SE **173 E MAIN ST** **N/A**
> 1 **AYER, MA 01432**
2.125 mi.
11219 ft. **Site 7 of 7 in cluster CQ**

Relative:
Lower

Actual:
226 ft.

LEAD:

Community:	Ayer
Unit:	3
Inspector Name:	John Risko
Inspector License Number:	1128
Activity Type:	INSPECT
Activity Date:	09/12/2006
Start Work Date:	Not reported
Activity Descriptions:	Comprehensive Initial Inspection
Outcomes:	Hazards Found

CU686 **DEVENS MASS DEVELOPMENT-GROVE POND WELL TREATMENT PLANT** **FINDS** **1017116614**
SE **49 BARNUM ROAD** **N/A**
> 1 **DEVENS, MA 01434**
2.129 mi.
11239 ft. **Site 1 of 10 in cluster CU**

Relative:
Lower

Actual:
250 ft.

FINDS:

Registry ID: 110050704788

Environmental Interest/Information System
WATER TREATMENT PLANT

CU687 **DEVENS MASS DEVELOPMENT-GROVE POND WELL TREATMENT PLANT** **ECHO** **1017613865**
SE **49 BARNUM ROAD** **N/A**
> 1 **DEVENS, MA 01434**
2.129 mi.
11239 ft. **Site 2 of 10 in cluster CU**

Relative:
Lower

Actual:
250 ft.

ECHO:

Envid:	1017613865
Registry ID:	110050704788
DFR URL:	http://echo.epa.gov/detailed_facility_report?fid=110050704788
Envid:	1017613865
Registry ID:	110013185329
DFR URL:	http://echo.epa.gov/detailed_facility_report?fid=110013185329

CT688 **FORT DEVENS** **RGA HWS** **S115022477**
SSE **87 BARNUM ST** **N/A**
> 1 **DEVENS, MA**
2.132 mi.
11257 ft. **Site 2 of 5 in cluster CT**

Relative:
Lower

Actual:
245 ft.

RGA HWS:

2012	FORT DEVENS	87 BARNUM ST
2011	FORT DEVENS	87 BARNUM ST
2010	FORT DEVENS	87 BARNUM ST
2009	FORT DEVENS	87 BARNUM ST

FORT DEVENS (Continued) **S115022477**

2008	FORT DEVENS	87 BARNUM ST
2007	FORT DEVENS	87 BARNUM ST
2006	FORT DEVENS	87 BARNUM ST

CT689 **CSMS** **RGA HWS** **S115017991**
SSE **87 BARNUM RD** **N/A**
> 1 **DEVENS, MA**
2.132 mi.
11257 ft. **Site 3 of 5 in cluster CT**

Relative:
Lower

Actual:
245 ft.

RGA HWS:

2012	CSMS	87 BARNUM RD
2011	CSMS	87 BARNUM RD
2010	CSMS	87 BARNUM RD

CT690 **MA ARMY NATIONAL GUARD** **RGA HWS** **S115028485**
SSE **87 BARNUM RD** **N/A**
> 1 **DEVENS, MA**
2.132 mi.
11257 ft. **Site 4 of 5 in cluster CT**

Relative:
Lower

Actual:
245 ft.

RGA HWS:

2012	MA ARMY NATIONAL GUARD	87 BARNUM RD
2011	MA ARMY NATIONAL GUARD	87 BARNUM RD
2010	MA ARMY NATIONAL GUARD	87 BARNUM RD
2009	MA ARMY NATIONAL GUARD	87 BARNUM RD
2008	MA ARMY NATIONAL GUARD	87 BARNUM RD
2007	MA ARMY NATIONAL GUARD	87 BARNUM RD

CU691 **DUNKING DONUTS** **SHWS** **S109489353**
SE **56 BARNUM RD** **RELEASE** **N/A**
> 1 **DEVENS, MA**
2.135 mi.
11271 ft. **Site 3 of 10 in cluster CU**

Relative:
Lower

Actual:
248 ft.

SHWS:

Release Tracking Number/Current Status:	2-0017277 / RAO
Release Town:	AYER
Notification Date:	10/06/2008
Category:	TWO HR
Associated ID:	Not reported
Current Status:	**Response Action Outcome**
Status Date:	12/02/2008
Phase:	Not reported
Response Action Outcome:	A1 - A permanent solution has been achieved. Contamination has been reduced to background or a threat of release has been eliminated.
Oil Or Haz Material:	Oil
Location Type:	COMMERCIAL
Source:	LINE

Click here to access the MA DEP site for this facility:

Chemicals:

DUNKING DONUTS (Continued) **S109489353**

Chemical: HYDRAULIC FLUID
Quantity: 15 gallons

Actions:

Action Type: Immediate Response Action
Action Status: Oral Approval of Plan or Action
Action Date: 10/6/2008
Response Action Outcome: A permanent solution has been achieved. Contamination has been reduced to background or a threat of release has been eliminated.

Action Type: Release Disposition
Action Status: Reportable Release under MGL 21E
Action Date: 10/6/2008
Response Action Outcome: A permanent solution has been achieved. Contamination has been reduced to background or a threat of release has been eliminated.

Action Type: A Notice sent to a Potentially Responsible Party (PRP)
Action Status: A MassDEP piece of correspondence was issued (approvals, NORs, etc.
Action Date: 12/17/2008
Response Action Outcome: A permanent solution has been achieved. Contamination has been reduced to background or a threat of release has been eliminated.

Action Type: Response Action Outcome - RAO
Action Status: RAO Statement Received
Action Date: 12/2/2008
Response Action Outcome: A permanent solution has been achieved. Contamination has been reduced to background or a threat of release has been eliminated.

Action Type: RNF
Action Status: Reportable Release under MGL 21E
Action Date: 12/2/2008
Response Action Outcome: A permanent solution has been achieved. Contamination has been reduced to background or a threat of release has been eliminated.

Action Type: Response Action Outcome - RAO
Action Status: Level I - Technical Screen Audit
Action Date: 2/17/2009
Response Action Outcome: A permanent solution has been achieved. Contamination has been reduced to background or a threat of release has been eliminated.

Release:

Release Tracking Number/Current Status: 2-0017277 / RAO
Primary ID: Not reported
Official City: AYER
Notification: 10/06/2008
Category: TWO HR
Status Date: 12/02/2008
Phase: Not reported
Response Action Outcome: A1 - A permanent solution has been achieved. Contamination has been reduced to background or a threat of release has been eliminated.
Oil / Haz Material Type: Oil

Click here to access the MA DEP site for this facility:

CU692 **DUNKING DONUTS** **RGA HWS** **S115019248**
SE **56 BARNUM RD** **N/A**
> 1 **DEVENS, MA**
2.135 mi.
11271 ft. **Site 4 of 10 in cluster CU**

Relative:
Lower

Actual:
248 ft.

RGA HWS:

2012	DUNKING DONUTS	56 BARNUM RD
2011	DUNKING DONUTS	56 BARNUM RD
2010	DUNKING DONUTS	56 BARNUM RD
2009	DUNKING DONUTS	56 BARNUM RD

CU693 **TRANSFER TERMINAL** **RGA HWS** **S115052221**
SE **133 BARNUM RD** **N/A**
> 1 **AYER, MA**
2.140 mi.
11299 ft. **Site 5 of 10 in cluster CU**

Relative:
Lower

Actual:
244 ft.

RGA HWS:

2012	TRANSFER TERMINAL	133 BARNUM RD
2011	TRANSFER TERMINAL	133 BARNUM RD
2010	TRANSFER TERMINAL	133 BARNUM RD
2009	TRANSFER TERMINAL	133 BARNUM RD
2008	TRANSFER TERMINAL	133 BARNUM RD
2007	TRANSFER TERMINAL	133 BARNUM RD
2006	TRANSFER TERMINAL	133 BARNUM RD
2005	TRANSFER TERMINAL	133 BARNUM RD
2004	TRANSFER TERMINAL	133 BARNUM RD
2003	TRANSFER TERMINAL	133 BARNUM RD
2002	TRANSFER TERMINAL	133 BARNUM RD

CU694 **GMX FACILITY FORT DEVENS** **SHWS** **S105124917**
SE **133 BARNUM RD** **RELEASE** **N/A**
> 1 **AYER, MA 01432** **HW GEN**
2.140 mi.
11299 ft. **Site 6 of 10 in cluster CU**

Relative:
Lower

Actual:
244 ft.

SHWS:

Release Tracking Number/Current Status:	2-0013983 / RAO
Release Town:	AYER
Notification Date:	09/08/2001
Category:	TWO HR
Associated ID:	Not reported
Current Status:	**Response Action Outcome**
Status Date:	12/20/2001
Phase:	Not reported
Response Action Outcome:	A1 - A permanent solution has been achieved. Contamination has been reduced to background or a threat of release has been eliminated.
Oil Or Haz Material:	Not reported
Location Type:	COMMERCIAL
Source:	PIPE

Click here to access the MA DEP site for this facility:

Chemicals:

Chemical:	HYDRAULIC OIL
Quantity:	30 gallons

GMX FACILITY FORT DEVENS (Continued) **S105124917**

Actions:

Action Type:	A Notice sent to a Potentially Responsible Party (PRP)
Action Status:	A MassDEP piece of correspondence was issued (approvals, NORs, etc.
Action Date:	10/15/2001
Response Action Outcome:	A permanent solution has been achieved. Contamination has been reduced to background or a threat of release has been eliminated.
Action Type:	RNF
Action Status:	Reportable Release under MGL 21E
Action Date:	11/9/2001
Response Action Outcome:	A permanent solution has been achieved. Contamination has been reduced to background or a threat of release has been eliminated.
Action Type:	Immediate Response Action
Action Status:	Written Plan Received
Action Date:	11/9/2001
Response Action Outcome:	A permanent solution has been achieved. Contamination has been reduced to background or a threat of release has been eliminated.
Action Type:	Response Action Outcome - RAO
Action Status:	RAO Statement Received
Action Date:	12/20/2001
Response Action Outcome:	A permanent solution has been achieved. Contamination has been reduced to background or a threat of release has been eliminated.
Action Type:	Release Disposition
Action Status:	Reportable Release under MGL 21E
Action Date:	9/8/2001
Response Action Outcome:	A permanent solution has been achieved. Contamination has been reduced to background or a threat of release has been eliminated.
Action Type:	RLFA
Action Status:	FOLOFF
Action Date:	9/8/2001
Response Action Outcome:	A permanent solution has been achieved. Contamination has been reduced to background or a threat of release has been eliminated.
Action Type:	Immediate Response Action
Action Status:	Oral Approval of Plan or Action
Action Date:	9/8/2001
Response Action Outcome:	A permanent solution has been achieved. Contamination has been reduced to background or a threat of release has been eliminated.

Release Tracking Number/Current Status:	2-0014051 / RAO
Release Town:	AYER
Notification Date:	10/20/2001
Category:	TWO HR
Associated ID:	Not reported
Current Status:	**Response Action Outcome**
Status Date:	12/20/2001
Phase:	Not reported
Response Action Outcome:	A1 - A permanent solution has been achieved. Contamination has been reduced to background or a threat of release has been eliminated.
Oil Or Haz Material:	Not reported
Location Type:	INDUSTRIAL
Source:	PACKD UNIT

GMX FACILITY FORT DEVENS (Continued) **S105124917**

Source: LINE

Click here to access the MA DEP site for this facility:

Chemicals:
Chemical: HYDRAULIC OIL
Quantity: 20 gallons

Actions:
Action Type: Immediate Response Action
Action Status: Oral Approval of Plan or Action
Action Date: 10/20/2001
Response Action Outcome: A permanent solution has been achieved. Contamination has been reduced to background or a threat of release has been eliminated.

Action Type: Release Disposition
Action Status: Reportable Release under MGL 21E
Action Date: 10/20/2001
Response Action Outcome: A permanent solution has been achieved. Contamination has been reduced to background or a threat of release has been eliminated.

Action Type: A Notice sent to a Potentially Responsible Party (PRP)
Action Status: A MassDEP piece of correspondence was issued (approvals, NORs, etc.
Action Date: 11/28/2001
Response Action Outcome: A permanent solution has been achieved. Contamination has been reduced to background or a threat of release has been eliminated.

Action Type: Response Action Outcome - RAO
Action Status: RAO Statement Received
Action Date: 12/20/2001
Response Action Outcome: A permanent solution has been achieved. Contamination has been reduced to background or a threat of release has been eliminated.

Action Type: RNF
Action Status: Reportable Release under MGL 21E
Action Date: 12/20/2001
Response Action Outcome: A permanent solution has been achieved. Contamination has been reduced to background or a threat of release has been eliminated.

Release Tracking Number/Current Status: 2-0016838 / RAO
Release Town: AYER
Notification Date: 09/27/2007
Category: TWO HR
Associated ID: Not reported
Current Status: **Response Action Outcome**
Status Date: 01/22/2008
Phase: Not reported
Response Action Outcome: A2 - A permanent solution has been achieved. Contamination has not been reduced to background.
Oil Or Haz Material: Not reported
Location Type: RIGHTOFWAY
Source: HOSE

Click here to access the MA DEP site for this facility:

GMX FACILITY FORT DEVENS (Continued) **S105124917**

Chemicals:

Chemical:	HYDRAULIC OIL
Quantity:	45 gallons

Actions:

Action Type:	Response Action Outcome - RAO
Action Status:	RAO Statement Received
Action Date:	1/22/2008
Response Action Outcome:	A permanent solution has been achieved. Contamination has not been reduced to background.
Action Type:	Immediate Response Action
Action Status:	Completion Statement Received
Action Date:	1/22/2008
Response Action Outcome:	A permanent solution has been achieved. Contamination has not been reduced to background.
Action Type:	Response Action Outcome - RAO
Action Status:	Level I - Technical Screen Audit
Action Date:	1/30/2008
Response Action Outcome:	A permanent solution has been achieved. Contamination has not been reduced to background.
Action Type:	RNF
Action Status:	Reportable Release under MGL 21E
Action Date:	11/23/2007
Response Action Outcome:	A permanent solution has been achieved. Contamination has not been reduced to background.
Action Type:	Immediate Response Action
Action Status:	Written Plan Received
Action Date:	11/30/2007
Response Action Outcome:	A permanent solution has been achieved. Contamination has not been reduced to background.
Action Type:	Release Disposition
Action Status:	Reportable Release under MGL 21E
Action Date:	9/27/2007
Response Action Outcome:	A permanent solution has been achieved. Contamination has not been reduced to background.
Action Type:	Immediate Response Action
Action Status:	Oral Approval of Plan or Action
Action Date:	9/27/2007
Response Action Outcome:	A permanent solution has been achieved. Contamination has not been reduced to background.

Release Tracking Number/Current Status:	2-0013918 / RAO
Release Town:	AYER
Notification Date:	07/23/2001
Category:	TWO HR
Associated ID:	Not reported
Current Status:	**Response Action Outcome**
Status Date:	11/14/2001
Phase:	Not reported
Response Action Outcome:	A1 - A permanent solution has been achieved. Contamination has been

GMX FACILITY FORT DEVENS (Continued) **S105124917**

reduced to background or a threat of release has been eliminated.

Oil Or Haz Material: Oil
Location Type: COMMERCIAL
Source: FUEL TANK

Click here to access the MA DEP site for this facility:

Chemicals:
Chemical: DIESEL FUEL
Quantity: 35 gallons

Actions:
Action Type: RNF
Action Status: Reportable Release under MGL 21E
Action Date: 10/15/2001
Response Action Outcome: A permanent solution has been achieved. Contamination has been reduced to background or a threat of release has been eliminated.

Action Type: Response Action Outcome - RAO
Action Status: RAO Statement Received
Action Date: 11/14/2001
Response Action Outcome: A permanent solution has been achieved. Contamination has been reduced to background or a threat of release has been eliminated.

Action Type: Response Action Outcome - RAO
Action Status: Level I - Technical Screen Audit
Action Date: 12/10/2001
Response Action Outcome: A permanent solution has been achieved. Contamination has been reduced to background or a threat of release has been eliminated.

Action Type: Immediate Response Action
Action Status: Oral Approval of Plan or Action
Action Date: 7/23/2001
Response Action Outcome: A permanent solution has been achieved. Contamination has been reduced to background or a threat of release has been eliminated.

Action Type: Release Disposition
Action Status: Reportable Release under MGL 21E
Action Date: 7/23/2001
Response Action Outcome: A permanent solution has been achieved. Contamination has been reduced to background or a threat of release has been eliminated.

Action Type: A Notice sent to a Potentially Responsible Party (PRP)
Action Status: A MassDEP piece of correspondence was issued (approvals, NORs, etc.
Action Date: 8/28/2001
Response Action Outcome: A permanent solution has been achieved. Contamination has been reduced to background or a threat of release has been eliminated.

Release:
Release Tracking Number/Current Status: 2-0013918 / RAO
Primary ID: Not reported
Official City: AYER
Notification: 07/23/2001
Category: TWO HR
Status Date: 11/14/2001

GMX FACILITY FORT DEVENS (Continued) **S105124917**

Phase: Not reported
Response Action Outcome: A1 - A permanent solution has been achieved. Contamination has been reduced to background or a threat of release has been eliminated.
Oil / Haz Material Type: Oil

Click here to access the MA DEP site for this facility:

Release Tracking Number/Current Status: 2-0013983 / RAO
Primary ID: Not reported
Official City: AYER
Notification: 09/08/2001
Category: TWO HR
Status Date: 12/20/2001
Phase: Not reported
Response Action Outcome: A1 - A permanent solution has been achieved. Contamination has been reduced to background or a threat of release has been eliminated.
Oil / Haz Material Type: Not reported

Click here to access the MA DEP site for this facility:

Release Tracking Number/Current Status: 2-0014051 / RAO
Primary ID: Not reported
Official City: AYER
Notification: 10/20/2001
Category: TWO HR
Status Date: 12/20/2001
Phase: Not reported
Response Action Outcome: A1 - A permanent solution has been achieved. Contamination has been reduced to background or a threat of release has been eliminated.
Oil / Haz Material Type: Not reported

Click here to access the MA DEP site for this facility:

Release Tracking Number/Current Status: 2-0016838 / RAO
Primary ID: Not reported
Official City: AYER
Notification: 09/27/2007
Category: TWO HR
Status Date: 01/22/2008
Phase: Not reported
Response Action Outcome: A2 - A permanent solution has been achieved. Contamination has not been reduced to background.
Oil / Haz Material Type: Not reported

Click here to access the MA DEP site for this facility:

HW GEN:
EPA Id: MV9787720897
RCRA Generator Status: Not reported
State Generator Status: SQG-MA

CO695 **LEAD** **S107333830**
SW **30 PEABODY RD** **N/A**
> 1 **SHIRLEY, MA**
2.141 mi.
11307 ft. **Site 2 of 2 in cluster CO**

Relative:
Higher

Actual:
268 ft.

LEAD:

Community:	Shirley
Unit:	Not reported
Inspector Name:	Peter Neal
Inspector License Number:	1570
Activity Type:	INSPECT
Activity Date:	07/27/1994
Start Work Date:	Not reported
Activity Descriptions:	Comprehensive Initial Inspection
Outcomes:	Hazards Found

CN696 **LEAD** **S107277392**
ESE **119 OAK RIDGE DR** **N/A**
> 1 **AYER, MA**
2.144 mi.
11320 ft. **Site 5 of 5 in cluster CN**

Relative:
Lower

Actual:
246 ft.

LEAD:

Community:	Ayer
Unit:	Not reported
Inspector Name:	Jack Kane
Inspector License Number:	3144
Activity Type:	INSPECT
Activity Date:	04/08/1996
Start Work Date:	Not reported
Activity Descriptions:	Comprehensive Initial Inspection
Outcomes:	Hazards Found

CV697 **GUILFORD MOTOR EXPRESS** **FINDS** **1009611675**
SE **133 BARNUM RD** **ECHO** **N/A**
> 1 **AYER, MA 01432**
2.146 mi.
11332 ft. **Site 1 of 9 in cluster CV**

Relative:
Lower

Actual:
243 ft.

FINDS:

Registry ID: 110025389835

Environmental Interest/Information System
MA-EPICS - Massachussetts Environmental Protection Integrated Computer System

ECHO:

Envid:	1009611675
Registry ID:	110025389835
DFR URL:	http://echo.epa.gov/detailed_facility_report?fid=110025389835

CV698 SE > 1 2.146 mi. 11332 ft. | **FAIRVIEW ORCHARDS INC**
BARNUM RD
AYER, MA 01432 | **FINDS ECHO** | **1014892690 N/A**

Site 2 of 9 in cluster CV

Relative: Lower

Actual: 243 ft.

FINDS:

Registry ID: 110043902756

Environmental Interest/Information System
MA-EPICS - Massachussetts Environmental Protection Integrated Computer System

ECHO:
Envid: 1014892690
Registry ID: 110043902756
DFR URL: http://echo.epa.gov/detailed_facility_report?fid=110043902756

CV699 SE > 1 2.149 mi. 11348 ft. | **MA ARMY NATIONAL GUARD - CSMS**
87 BARNUM RD
DEVENS, MA 01432 | **AST Financial Assurance** | **U003000348 N/A**

Site 3 of 9 in cluster CV

Relative: Lower

Actual: 241 ft.

AST:
Facility ID: 40236
Owner Id: 4399
Owner: COMMONWEALTH OF MASSACHUSETTS
Owner Address: 50 MAPLE ST
Owner City,St,Zip: MILFORD, MA 01757
Telephone: (978) 796-2613
Description: Federal / Military
Fire Dept. ID: 17019
Date of Inspection: 11/28/2007
Inspector: George W Nice
Overfill Prevention: Not reported
Spill Prevention: Not reported

Tank Info:
Tank ID: 4
Serial Number: Not reported
Tank Status: In Use
Capacity: 10000
Contents: Jet Fuel
Tank Use: Not reported
Tank Material: Steel
Tank Construction: 2 Walls
Tank Leak Detection: Interstitial Monitoring
Pipe Material: Steel
Pipe Construction: 2 Walls
Pipe Leak Detection: Not reported
Aboveground: Yes

Tank ID: 5
Serial Number: Not reported
Tank Status: In Use
Capacity: 10000
Contents: Jet Fuel

MA ARMY NATIONAL GUARD - CSMS (Continued) **U003000348**

Tank Use:	Not reported
Tank Material:	Steel
Tank Construction:	2 Walls
Tank Leak Detection:	Interstitial Monitoring
Pipe Material:	Steel
Pipe Construction:	2 Walls
Pipe Leak Detection:	Not reported
Aboveground:	Yes

Tank ID:	6
Serial Number:	Not reported
Tank Status:	In Use
Capacity:	660
Contents:	Waste Oil
Tank Use:	Not reported
Tank Material:	Steel
Tank Construction:	2 Walls
Tank Leak Detection:	Inventory Record-Keeping
Pipe Material:	Cathodic
Pipe Construction:	2 Walls
Pipe Leak Detection:	Not reported
Aboveground:	Yes

Tank ID:	7
Serial Number:	Not reported
Tank Status:	In Use
Capacity:	660
Contents:	Waste Jet
Tank Use:	Not reported
Tank Material:	Steel
Tank Construction:	2 Walls
Tank Leak Detection:	Inventory Record-Keeping
Pipe Material:	Cathodic
Pipe Construction:	2 Walls
Pipe Leak Detection:	Not reported
Aboveground:	Yes

Tank ID:	8
Serial Number:	Not reported
Tank Status:	In Use
Capacity:	396
Contents:	Waste Oil
Tank Use:	Not reported
Tank Material:	Steel
Tank Construction:	2 Walls
Tank Leak Detection:	Inventory Record-Keeping
Pipe Material:	Cathodic
Pipe Construction:	2 Walls
Pipe Leak Detection:	Not reported
Aboveground:	Yes

MA Financial Assurance 2:

Facility Id:	40236
Description:	Federal / Military
Work Phone:	(978) 796-2613

CV700 **MA NATIONAL GUARD MAINTENANCE SHOP** **SHWS** **S108348006**
SE **87 BARNUM RD** **RELEASE** **N/A**
> 1 **DEVENS, MA 01432** **AIRS**
2.149 mi. **HW GEN**
11348 ft. **Site 4 of 9 in cluster CV**

Relative:
Lower

Actual:
241 ft.

SHWS:

Release Tracking Number/Current Status:	2-0017873 / RAO
Release Town:	AYER
Notification Date:	05/11/2010
Category:	TWO HR
Associated ID:	Not reported
Current Status:	**Response Action Outcome**
Status Date:	06/22/2010
Phase:	Not reported
Response Action Outcome:	A1 - A permanent solution has been achieved. Contamination has been reduced to background or a threat of release has been eliminated.
Oil Or Haz Material:	Oil
Location Type:	FEDERAL
Source:	FUELTANK

Click here to access the MA DEP site for this facility:

Chemicals:

Chemical:	DIESEL FUEL
Quantity:	55 gallons

Actions:

Action Type:	Release Disposition
Action Status:	Reportable Release under MGL 21E
Action Date:	5/11/2010
Response Action Outcome:	A permanent solution has been achieved. Contamination has been reduced to background or a threat of release has been eliminated.
Action Type:	A Notice sent to a Potentially Responsible Party (PRP)
Action Status:	A MassDEP piece of correspondence was issued (approvals, NORs, etc.
Action Date:	6/11/2010
Response Action Outcome:	A permanent solution has been achieved. Contamination has been reduced to background or a threat of release has been eliminated.
Action Type:	RNFE
Action Status:	Transmittal, Notice, or Notification Received
Action Date:	6/22/2010
Response Action Outcome:	A permanent solution has been achieved. Contamination has been reduced to background or a threat of release has been eliminated.
Action Type:	Response Action Outcome - RAO
Action Status:	RAO Statement Received
Action Date:	6/22/2010
Response Action Outcome:	A permanent solution has been achieved. Contamination has been reduced to background or a threat of release has been eliminated.
Action Type:	Response Action Outcome - RAO
Action Status:	Level I - Technical Screen Audit
Action Date:	7/6/2010
Response Action Outcome:	A permanent solution has been achieved. Contamination has been reduced to background or a threat of release has been eliminated.

MA NATIONAL GUARD MAINTENANCE SHOP (Continued) **S108348006**

Release Tracking Number/Current Status:	2-0016207 / RAO
Release Town:	AYER
Notification Date:	04/21/2006
Category:	TWO HR
Associated ID:	Not reported
Current Status:	**Response Action Outcome**
Status Date:	06/22/2006
Phase:	Not reported
Response Action Outcome:	A2 - A permanent solution has been achieved. Contamination has not been reduced to background.
Oil Or Haz Material:	Oil
Location Type:	FEDERAL
Location Type:	ROADWAY
Source:	OTHER

Click here to access the MA DEP site for this facility:

Chemicals:

Chemical:	JP-8
Quantity:	55 gallons

Actions:

Action Type:	Immediate Response Action
Action Status:	Oral Approval of Plan or Action
Action Date:	4/21/2006
Response Action Outcome:	A permanent solution has been achieved. Contamination has not been reduced to background.
Action Type:	Release Disposition
Action Status:	Reportable Release under MGL 21E
Action Date:	4/21/2006
Response Action Outcome:	A permanent solution has been achieved. Contamination has not been reduced to background.
Action Type:	RLFA
Action Status:	FOLOFF
Action Date:	4/25/2006
Response Action Outcome:	A permanent solution has been achieved. Contamination has not been reduced to background.
Action Type:	A Notice sent to a Potentially Responsible Party (PRP)
Action Status:	A MassDEP piece of correspondence was issued (approvals, NORs, etc.
Action Date:	5/22/2006
Response Action Outcome:	A permanent solution has been achieved. Contamination has not been reduced to background.
Action Type:	RLFA
Action Status:	FOLOFF
Action Date:	5/4/2006
Response Action Outcome:	A permanent solution has been achieved. Contamination has not been reduced to background.
Action Type:	Immediate Response Action
Action Status:	Oral Approval of a Modified Plan
Action Date:	5/4/2006
Response Action Outcome:	A permanent solution has been achieved. Contamination has not been

MA NATIONAL GUARD MAINTENANCE SHOP (Continued) **S108348006**

reduced to background.

Action Type: RNF
Action Status: Reportable Release under MGL 21E
Action Date: 6/20/2006
Response Action Outcome: A permanent solution has been achieved. Contamination has not been reduced to background.

Action Type: Response Action Outcome - RAO
Action Status: RAO Statement Received
Action Date: 6/22/2006
Response Action Outcome: A permanent solution has been achieved. Contamination has not been reduced to background.

Release Tracking Number/Current Status: 2-0016421 / RAO
Release Town: AYER
Notification Date: 10/11/2006
Category: TWO HR
Associated ID: Not reported
Current Status: **Response Action Outcome**
Status Date: 12/08/2006
Phase: Not reported
Response Action Outcome: A2 - A permanent solution has been achieved. Contamination has not been reduced to background.
Oil Or Haz Material: Oil
Location Type: FEDERAL
Source: OTHER

Click here to access the MA DEP site for this facility:

Chemicals:
Chemical: DIESEL FUEL
Quantity: 43 gallons

Actions:
Action Type: Response Action Outcome - RAO
Action Status: Level I - Technical Screen Audit
Action Date: 1/3/2007
Response Action Outcome: A permanent solution has been achieved. Contamination has not been reduced to background.

Action Type: Immediate Response Action
Action Status: Oral Approval of Plan or Action
Action Date: 10/11/2006
Response Action Outcome: A permanent solution has been achieved. Contamination has not been reduced to background.

Action Type: Release Disposition
Action Status: Reportable Release under MGL 21E
Action Date: 10/11/2006
Response Action Outcome: A permanent solution has been achieved. Contamination has not been reduced to background.

Action Type: A Notice sent to a Potentially Responsible Party (PRP)
Action Status: A MassDEP piece of correspondence was issued (approvals, NORs, etc.

MA NATIONAL GUARD MAINTENANCE SHOP (Continued) **S108348006**

Action Date: 11/1/2006
Response Action Outcome: A permanent solution has been achieved. Contamination has not been reduced to background.

Action Type: RNF
Action Status: Reportable Release under MGL 21E
Action Date: 12/8/2006
Response Action Outcome: A permanent solution has been achieved. Contamination has not been reduced to background.

Action Type: Response Action Outcome - RAO
Action Status: RAO Statement Received
Action Date: 12/8/2006
Response Action Outcome: A permanent solution has been achieved. Contamination has not been reduced to background.

Release:
Release Tracking Number/Current Status: 2-0016207 / RAO
Primary ID: Not reported
Official City: AYER
Notification: 04/21/2006
Category: TWO HR
Status Date: 06/22/2006
Phase: Not reported
Response Action Outcome: A2 - A permanent solution has been achieved. Contamination has not been reduced to background.
Oil / Haz Material Type: Oil

Click here to access the MA DEP site for this facility:

Release Tracking Number/Current Status: 2-0016421 / RAO
Primary ID: Not reported
Official City: AYER
Notification: 10/11/2006
Category: TWO HR
Status Date: 12/08/2006
Phase: Not reported
Response Action Outcome: A2 - A permanent solution has been achieved. Contamination has not been reduced to background.
Oil / Haz Material Type: Oil

Click here to access the MA DEP site for this facility:

Release Tracking Number/Current Status: 2-0017873 / RAO
Primary ID: Not reported
Official City: AYER
Notification: 05/11/2010
Category: TWO HR
Status Date: 06/22/2010
Phase: Not reported
Response Action Outcome: A1 - A permanent solution has been achieved. Contamination has been reduced to background or a threat of release has been eliminated.
Oil / Haz Material Type: Oil

MA NATIONAL GUARD MAINTENANCE SHOP (Continued) **S108348006**

Click here to access the MA DEP site for this facility:

AIRS:

Facility Status:	APPROV
Permit Code:	AQ02
Permit Name:	Plan Application Non-Major Comprehensive
DEP Region:	CE
Application Tracking Number:	101427
Date Closed:	12/12/1996
Applicant Name:	VOLPE, LOUIS
Applicant Address:	25 HAVERHILL ST BLDG #43
Applicant City,St,Zip:	READING, MA 01867
Applicant Telephone:	7819440500

Facility Status:	APPROV
Permit Code:	AQ01
Permit Name:	Plan Application Limited
DEP Region:	CE
Application Tracking Number:	W022231
Date Closed:	09/21/2001
Applicant Name:	MA ARMY NATIONAL GUARD
Applicant Address:	PO BOX 697
Applicant City,St,Zip:	MILFORD, MA 01757
Applicant Telephone:	5082336520

HW GEN:

EPA Id:	MAD981071707
RCRA Generator Status:	LQG
State Generator Status:	LQG-MA

CV701 **MA NATIONAL GUARD MAINTENANCE SHOP** **FINDS** **1016102604**
SE **87 BARNUM RD BLDG 3768** **ECHO** **N/A**
> 1 **AYER, MA 01432**
2.149 mi.
11348 ft. **Site 5 of 9 in cluster CV**

Relative:
Lower

Actual:
241 ft.

FINDS:

Registry ID: 110001148687

Environmental Interest/Information System

AFS (Aerometric Information Retrieval System (AIRS) Facility Subsystem) replaces the former Compliance Data System (CDS), the National Emission Data System (NEDS), and the Storage and Retrieval of Aerometric Data (SAROAD). AIRS is the national repository for information concerning airborne pollution in the United States. AFS is used to track emissions and compliance data from industrial plants. AFS data are utilized by states to prepare State Implementation Plans to comply with regulatory programs and by EPA as an input for the estimation of total national emissions. AFS is undergoing a major redesign to support facility operating permits required under Title V of the Clean Air Act.

AIR EMISSIONS CLASSIFICATION UNKNOWN

RCRAInfo is a national information system that supports the Resource

MA NATIONAL GUARD MAINTENANCE SHOP (Continued) **1016102604**

Conservation and Recovery Act (RCRA) program through the tracking of events and activities related to facilities that generate, transport, and treat, store, or dispose of hazardous waste. RCRAInfo allows RCRA program staff to track the notification, permit, compliance, and corrective action activities required under RCRA.

HAZARDOUS WASTE BIENNIAL REPORTER

MA-EPICS - Massachussetts Environmental Protection Integrated Computer System

AIR MINOR

ECHO:

Envid:	1016102604
Registry ID:	110001148687
DFR URL:	http://echo.epa.gov/detailed_facility_report?fid=110001148687

CV702 **MA ARMY NATIONAL GUARD - CSMS** **UST** **U004247647**
SE **87 BARNUM RD** **N/A**
> 1 **AYER, MA 01432**
2.149 mi.
11348 ft. **Site 6 of 9 in cluster CV**

Relative:
Lower

Actual:
241 ft.

UST:

Facility:

Facility ID:	40236
Owner Id:	4399
Owner:	COMMONWEALTH OF MASSACHUSETTS
Owner Address:	50 MAPLE ST
Owner City,St,Zip:	MILFORD, MA 01757
Telephone:	Not reported
Description:	Military
Facility address 2:	Not reported
Owner address 2:	Not reported
Latitude:	42.55044
Longitude:	-71.57719
Contact name:	Not reported
Contact address1:	Not reported
Contact address2:	Not reported
Contact city:	Not reported
Contact state:	Not reported
Contact zip:	Not reported
Contact email:	Not reported
Update:	2009-02-09 00:00:00
Update by:	Not reported
Fac status:	CLOSED

Tank ID:	1
Tank Status:	**Tank Removed**
Status Date:	06/05/1995
Date Installed:	01/01/1965
Capacity:	10000.00000
Contents:	Gasoline
Tank Usage:	Not reported

MA ARMY NATIONAL GUARD - CSMS (Continued) **U004247647**

Tank Leak Detection: Not reported
Pipe Leak Detection: Not reported
Latitude: Not reported
Longitude: Not reported
Tank construct: Not reported
Pipe construct: Not reported
Ptype: Not reported
Number of compartment: Not reported
Pipe install date: Not reported
Pipe leak install date: Not reported
Submersible sump: N
Submersible sump install date: Not reported
Turbine sump: N
Turbine sump sensor: N
Intermediate sump: N
Intermediate sump sensor: N
Spill bucket installed date: Not reported
Spill bucket sensor: N
Overfill protect install: Not reported
Overfill protect type: Not reported
Automatic line leak detect: Not reported
Tank corrosion type: Not reported
Leak corrosion type: Not reported

Tank ID: 2
Tank Status: Tank Removed
Status Date: 06/05/1995
Date Installed: 01/01/1965
Capacity: 10000.00000
Contents: Gasoline
Tank Usage: Not reported
Tank Leak Detection: Not reported
Pipe Leak Detection: Not reported
Latitude: Not reported
Longitude: Not reported
Tank construct: Not reported
Pipe construct: Not reported
Ptype: Not reported
Number of compartment: Not reported
Pipe install date: Not reported
Pipe leak install date: Not reported
Submersible sump: N
Submersible sump install date: Not reported
Turbine sump: N
Turbine sump sensor: N
Intermediate sump: N
Intermediate sump sensor: N
Spill bucket installed date: Not reported
Spill bucket sensor: N
Overfill protect install: Not reported
Overfill protect type: Not reported
Automatic line leak detect: Not reported
Tank corrosion type: Not reported
Leak corrosion type: Not reported

MA ARMY NATIONAL GUARD - CSMS (Continued) **U004247647**

Tank ID:	3
Tank Status:	**Tank Removed**
Status Date:	06/05/1995
Date Installed:	01/01/1964
Capacity:	8000.00000
Contents:	Diesel
Tank Usage:	Not reported
Tank Leak Detection:	Not reported
Pipe Leak Detection:	Not reported
Latitude:	Not reported
Longitude:	Not reported
Tank construct:	Not reported
Pipe construct:	Not reported
Ptype:	Not reported
Number of compartment:	Not reported
Pipe install date:	Not reported
Pipe leak install date:	Not reported
Submersible sump:	N
Submersible sump install date:	Not reported
Turbine sump:	N
Turbine sump sensor:	N
Intermediate sump:	N
Intermediate sump sensor:	N
Spill bucket installed date:	Not reported
Spill bucket sensor:	N
Overfill protect install:	Not reported
Overfill protect type:	Not reported
Automatic line leak detect:	Not reported
Tank corrosion type:	Not reported
Leak corrosion type:	Not reported

CW703 **LEAD** **S107370549**
SSW **57 WALNUT ST** **N/A**
> 1 **HARVARD, MA 01434**
2.151 mi.
11358 ft. **Site 1 of 2 in cluster CW**

Relative:
Higher

Actual:
317 ft.

LEAD:

Community:	Ayer
Unit:	Not reported
Inspector Name:	Joseph Cataldo
Inspector License Number:	3147
Activity Type:	INSPECT
Activity Date:	04/08/2003
Start Work Date:	07/20/2003
Activity Descriptions:	Comprehensive Initial Inspection
Outcomes:	Hazards Found

Community:	Ayer
Unit:	Not reported
Inspector Name:	Joseph Cataldo
Inspector License Number:	3147
Activity Type:	INSPECT
Activity Date:	11/14/2003
Start Work Date:	07/20/2003
Activity Descriptions:	Final Deleading Reinspection
Outcomes:	Passed

(Continued) **S107370549**

Community:	Ayer
Unit:	Not reported
Inspector Name:	Joseph Cataldo
Inspector License Number:	3147
Activity Type:	COMPLIANCE
Activity Date:	11/14/2003
Start Work Date:	07/20/2003
Activity Descriptions:	Letter of Full Deleading Comp
Outcomes:	Issued

CV704 **MAARNG CSMS** **TIER 2** **S112290495**
SE **81 BARNUM ROAD** **N/A**
> 1 **DEVENS, MA 01432**
2.154 mi.
11373 ft. **Site 7 of 9 in cluster CV**

Relative:
Lower

Actual:
237 ft.

TIER 2:

Report Year:	2012
Facility Id:	FATR2012248XHL022MFM
Facility Dept:	Not reported
Latitude:	42.54844
Longitude:	-71.58716
Mailing Address:	JFHQ-MAMilitary Division2 Randolph Road
Mailing City/State/Zip:	01731
Mailing Country:	USA
Notes:	Moblie Fuel Tankers (MFT)'s located onsite are stored empty.
All Chemicals Same As Last Yr:	Not reported
Date Signed:	2/22/2013
Dike Or Other Safeguard:	Not reported
Failed Validation:	Not reported
Date Modified:	11/15/2013
Fees Total:	Not reported
Num Of Employees:	Not reported
Site Coord Abbreviated?:	Not reported
Site Map:	Not reported
State Label Code:	MA2012
Submitted By:	Elizabeth Wilder, Hazardous Waste MGR
Validation Report:	Not reported
Fire District:	Not reported
Latlong Location Description:	CE - Center of Facility
Latlong Method:	Not reported

Record Key:	FDTR2012248XHL023MFX
Id:	9711
Type:	SIC
Description:	NATIONAL SECURITY
Last Modified:	1/22/2003

Record Key:	FDTR20126BDKB7006B68
Id:	92811
Type:	NAICS
Description:	National Security
Last Modified:	2/13/2009

Contact:

Report Year:	2012
Contact Record Id:	CTTR2012248R9L00B7UA

MAARNG CSMS (Continued) **S112290495**

Title:	Hazardous Waste Manager
Contact Name:	Wilder
Contact Email:	elizabeth.m.wilder.nfg@mail.mil
Contact Mail Address:	Environmental81 Barnum Road
Contact Mail City:	Devens
Contact Mail State:	MA
Contact Mail Zip:	01434
Contact Mail Country:	USA
Contact1 Type:	Submitter
Contact2 Type:	Not reported
Contact3 Type:	Not reported
Contact4 Type:	Not reported
Modification Date:	2/1/2013

Contact:

Report Year:	2012
Contact Record Id:	CTTR2012248S4000STZQ
Title:	Duty Officer
Contact Name:	Officer
Contact Email:	Not reported
Contact Mail Address:	50 Maple Street
Contact Mail City:	Milford
Contact Mail State:	MA
Contact Mail Zip:	01757
Contact Mail Country:	USA
Contact1 Type:	Emergency Contact
Contact2 Type:	Not reported
Contact3 Type:	Not reported
Contact4 Type:	Not reported
Modification Date:	11/15/2013

Contact:

Report Year:	2012
Contact Record Id:	CTTR201270QXE30025NC
Title:	Not reported
Contact Name:	Buckeye Pipeline
Contact Email:	sschirch@buckeye.com
Contact Mail Address:	Tank Farm Road
Contact Mail City:	Ludlow
Contact Mail State:	MA
Contact Mail Zip:	01056
Contact Mail Country:	USA
Contact1 Type:	Carrier
Contact2 Type:	Carrier
Contact3 Type:	Not reported
Contact4 Type:	Not reported
Modification Date:	2/15/2013

Contact:

Report Year:	2012
Contact Record Id:	CTTR20127QX3KF003XDN
Title:	Boston Branch
Contact Name:	Excide

MAARNG CSMS (Continued) **S112290495**

Contact Email:	Not reported
Contact Mail Address:	196 Vanderbilt Ave
Contact Mail City:	Norwood
Contact Mail State:	MA
Contact Mail Zip:	02062
Contact Mail Country:	USA
Contact1 Type:	Carrier
Contact2 Type:	Not reported
Contact3 Type:	Not reported
Contact4 Type:	Not reported
Modification Date:	2/18/2011

Contact:

Report Year:	2012
Contact Record Id:	CTTR20128CKDNE001SBT
Title:	CPT
Contact Name:	Lacefield
Contact Email:	Not reported
Contact Mail Address:	81 Barnum Road
Contact Mail City:	Devens
Contact Mail State:	MA
Contact Mail Zip:	01432
Contact Mail Country:	USA
Contact1 Type:	Owner / Operator
Contact2 Type:	Not reported
Contact3 Type:	Not reported
Contact4 Type:	Not reported
Modification Date:	11/15/2013

Contact:

Report Year:	2012
Contact Record Id:	CTTR20128D9L95001V1Y
Title:	Facility Maintenance
Contact Name:	Stanley
Contact Email:	Not reported
Contact Mail Address:	81 Barnum Road
Contact Mail City:	Devens
Contact Mail State:	MA
Contact Mail Zip:	01432
Contact Mail Country:	USA
Contact1 Type:	Owner / Operator
Contact2 Type:	Not reported
Contact3 Type:	Not reported
Contact4 Type:	Not reported
Modification Date:	11/15/2013

Chemicals:

Acute:	T
Ave Amount:	Not reported
Ave Amount Code:	03
Chem Inv Record Id:	CVTR20127P1A1E001JMD
Chem Same As Last Yr:	T
Chronic:	T

MAARNG CSMS (Continued) **S112290495**

CICAS:	7664-93-9
CI EHS Chemical:	T
CI Last Modified:	11/15/2013
Days On Site:	365
Entered Chemical Name:	Lead Acid Battery
Fire:	T
Gas:	Not reported
Liquid:	Not reported
Max Amount:	8850
Max Amount Code:	03
Max Amt Container:	2400
Mixture:	Not reported
Pressure:	Not reported
Pure:	T
Reactive:	T
Solid:	T
State01 Checkbox:	T
State01 Number:	26000
State01 Text:	Forklifts do not leave CSMS
State02 Checkbox:	Not reported
State02 Number:	15
State02 Text:	Year
State03 Checkbox:	Not reported
State03 Number:	3750
State03 Text:	Not reported
State04 Checkbox:	Not reported
State04 Number:	3750
State04 Text:	Solid
State05 Checkbox:	Not reported
State05 Text:	Not reported
State06 Checkbox:	Not reported
State06 Text:	Not reported
State07 Checkbox:	T
State07 Text:	Rt MA-2 E to MA-110 to Barnum Road
State1 Contact Field:	Excide
State Label Code:	MA2012
Trade Secret:	Not reported

Location:

Record Key:	CLTR20127QX9RH00BM2T
Chem Inv Record Id:	CVTR20127P1A1E001JMD
Type Code:	Other
Pressure Code:	Ambient pressure
Temperature Code:	Ambient temperature
Location:	Supply Room and Outside by white HW sheds in yellow rolltop containers (vehicle batteries)
Amount:	3750
Amount Unit:	pounds
Last Modified:	11/15/2013

Record Key:	CLTR20127QX9RM00CQUB
Chem Inv Record Id:	CVTR20127P1A1E001JMD
Type Code:	Other
Pressure Code:	Ambient pressure
Temperature Code:	Ambient temperature
Location:	2 Electric Forklifts
Amount:	4800
Amount Unit:	pounds

MAARNG CSMS (Continued) **S112290495**

Last Modified:	11/15/2013
Acute:	T
Ave Amount:	Not reported
Ave Amount Code:	04
Chem Inv Record Id:	CVTR201224AVNS00LYJF
Chem Same As Last Yr:	T
Chronic:	T
CICAS:	Not reported
CI EHS Chemical:	Not reported
CI Last Modified:	11/15/2013
Days On Site:	365
Entered Chemical Name:	Turbine Fuel, Aviation (Grade JP-8)
Fire:	T
Gas:	Not reported
Liquid:	T
Max Amount:	140000
Max Amount Code:	05
Max Amt Container:	70000
Mixture:	Not reported
Pressure:	Not reported
Pure:	T
Reactive:	Not reported
Solid:	Not reported
State01 Checkbox:	Not reported
State01 Number:	77000
State01 Text:	.
State02 Checkbox:	T
State02 Number:	4
State02 Text:	Year
State03 Checkbox:	Not reported
State03 Number:	70308
State03 Text:	Not reported
State04 Checkbox:	Not reported
State04 Number:	57597
State04 Text:	Liquid
State05 Checkbox:	Not reported
State05 Text:	Not reported
State06 Checkbox:	Not reported
State06 Text:	Not reported
State07 Checkbox:	T
State07 Text:	Carrier is located in Ludlow route of travel would be the Mass Pike to I-290E to I-190E to MA-2 E to MA-110 to Barnum RoadAlternate route would depend were the previous delivery was made across the state.
State1 Contact Field:	Buckeye Pipeline
State Label Code:	MA2012
Trade Secret:	Not reported

Location:

Record Key:	CLTR201224AVR200MYN4
Chem Inv Record Id:	CVTR201224AVNS00LYJF
Type Code:	Above Ground Tank
Pressure Code:	Ambient pressure
Temperature Code:	Ambient temperature
Location:	East side of old CSMS building.
Amount:	20000
Amount Unit:	gallons

MAARNG CSMS (Continued) **S112290495**

Last Modified: 11/15/2013

Acute: T
Ave Amount: Not reported
Ave Amount Code: 01
Chem Inv Record Id: CVTR201294MQJH002R12
Chem Same As Last Yr: Not reported
Chronic: Not reported
CICAS: 7664-93-9
CI EHS Chemical: T
CI Last Modified: 11/15/2013
Days On Site: 365
Entered Chemical Name: Sulfuric Acid
Fire: T
Gas: Not reported
Liquid: T
Max Amount: 11
Max Amount Code: 01
Max Amt Container: 11
Mixture: Not reported
Pressure: T
Pure: T
Reactive: T
Solid: Not reported
State01 Checkbox: Not reported
State01 Number: 0
State01 Text: This item was not shipped onsite in CY 12. It had previously been reported in the same inventory as the
State02 Checkbox: Not reported
State02 Number: 0
State02 Text: Year
State03 Checkbox: Not reported
State03 Number: 0
State03 Text: Not reported
State04 Checkbox: Not reported
State04 Number: 0
State04 Text: Liquid
State05 Checkbox: Not reported
State05 Text: Not reported
State06 Checkbox: Not reported
State06 Text: Not reported
State07 Checkbox: T
State07 Text: This Item was not shipped to the site in CY 12.
State1 Contact Field: MAARNG
State Label Code: MA2012
Trade Secret: Not reported

Location:
Record Key: CLTR201294MQL700373A
Chem Inv Record Id: CVTR201294MQJH002R12
Type Code: Plastic bottles or jugs
Pressure Code: Ambient pressure
Temperature Code: Ambient temperature
Location: Blue Corrosive Cabinent in Automotive Wing
Amount: 11
Amount Unit: pounds
Last Modified: 11/15/2013

CW705 **LEAD** **S107357027**
SSW **45 WALNUT ST** **N/A**
> 1 **HARVARD, MA 01434**
2.158 mi.
11392 ft. **Site 2 of 2 in cluster CW**

Relative:
Higher

Actual:
313 ft.

LEAD:

Community:	Devens
Unit:	Not reported
Inspector Name:	Joseph Cataldo
Inspector License Number:	3147
Activity Type:	INSPECT
Activity Date:	04/06/2001
Start Work Date:	03/10/2001
Activity Descriptions:	Comprehensive Initial Inspection
Outcomes:	Hazards Found

Community:	Devens
Unit:	Not reported
Inspector Name:	Joseph Cataldo
Inspector License Number:	3147
Activity Type:	INSPECT
Activity Date:	09/04/2002
Start Work Date:	03/10/2001
Activity Descriptions:	Final Deleading Reinspection
Outcomes:	Passed

Community:	Devens
Unit:	Not reported
Inspector Name:	Joseph Cataldo
Inspector License Number:	3147
Activity Type:	COMPLIANCE
Activity Date:	09/04/2002
Start Work Date:	03/10/2001
Activity Descriptions:	Letter of Full Deleading Comp
Outcomes:	Issued

---

706 **EDR Hist Auto** **1015301146**
WNW **200 GREAT RD** **N/A**
> 1 **SHIRLEY, MA 01464**
2.159 mi.
11400 ft.

Relative:
Higher

Actual:
308 ft.

EDR Historical Auto Stations:

Name:	HOLMES AUTO REPAIR
Year:	1999
Address:	200 GREAT RD

---

707 **LEAD** **S116776002**
NE **64 HIGLEY ST** **N/A**
> 1 **GROTON, MA 01450**
2.168 mi.
11448 ft.

Relative:
Higher

Actual:
324 ft.

LEAD:

Community:	Groton
Unit:	Not reported
Inspector Name:	Christine Caulfield

(Continued) **S116776002**

Inspector License Number: 1950
Activity Type: INSPECT
Activity Date: 04/14/2014
Start Work Date: Not reported
Activity Descriptions: Comprehensive Initial Inspection
Outcomes: Hazards Found

CT708 **MEDIANEWS PRINTING CO** **HW GEN** **S112549919**
SSE **78 BARNUM RD** **N/A**
> 1 **DEVENS, MA 01432**
2.174 mi.
11480 ft. **Site 5 of 5 in cluster CT**

Relative:
Lower

Actual:
242 ft.

HW GEN:
EPA Id: MAC300000403
RCRA Generator Status: SQG
State Generator Status: VQG-MA

CX709 **US ARMY RESERVES 99TH REGIONAL SUPPORT** **FINDS** **1015955198**
SE **115 BARNUM RD** **ECHO** **N/A**
> 1 **AYER, MA 01434**
2.175 mi.
11482 ft. **Site 1 of 3 in cluster CX**

Relative:
Lower

Actual:
231 ft.

FINDS:

Registry ID: 110054362284

Environmental Interest/Information System
MA-EPICS - Massachussetts Environmental Protection Integrated Computer System

ECHO:
Envid: 1015955198
Registry ID: 110054362284
DFR URL: http://echo.epa.gov/detailed_facility_report?fid=110054362284

CV710 **MEDIANEWS PRINTING CO** **FINDS** **1008906817**
SE **78 BARNUM RD** **ECHO** **N/A**
> 1 **AYER, MA 01432**
2.184 mi.
11530 ft. **Site 8 of 9 in cluster CV**

Relative:
Lower

Actual:
237 ft.

FINDS:

Registry ID: 110022830695

Environmental Interest/Information System
RCRAInfo is a national information system that supports the Resource Conservation and Recovery Act (RCRA) program through the tracking of events and activities related to facilities that generate, transport, and treat, store, or dispose of hazardous waste. RCRAInfo allows RCRA program staff to track the notification, permit, compliance, and

MEDIANEWS PRINTING CO (Continued) **1008906817**

corrective action activities required under RCRA.

MA-EPICS - Massachussetts Environmental Protection Integrated Computer System

ECHO:

Envid:	1008906817
Registry ID:	110022830695
DFR URL:	http://echo.epa.gov/detailed_facility_report?fid=110022830695

CV711 **MEDIANEWS PRINTING CO** **RCRA-SQG** **1008402952**
SE **78 BARNUM RD** **MAC300000403**
> 1 **AYER, MA 01432**
2.184 mi.
11530 ft. **Site 9 of 9 in cluster CV**

Relative:
Lower

Actual:
237 ft.

RCRA-SQG:

Date form received by agency:	05/10/2006
Facility name:	MEDIANEWS PRINTING CO
Facility address:	78 BARNUM RD AYER, MA 01432
EPA ID:	MAC300000403
Mailing address:	PO BOX 362 AYER, MA 014320000
Contact:	WILLIAM NEWBEGIN
Contact address:	78 BARNUM RD DEVENS, MA 014340000
Contact country:	US
Contact telephone:	9787720777X229
Contact email:	0@0.0
EPA Region:	01
Land type:	Private
Classification:	Small Small Quantity Generator
Description:	Handler: generates more than 100 and less than 1000 kg of hazardous waste during any calendar month and accumulates less than 6000 kg of hazardous waste at any time; or generates 100 kg or less of hazardous waste during any calendar month, and accumulates more than 1000 kg of hazardous waste at any time

Owner/Operator Summary:

Owner/operator name:	LOWELL PUBLISHING CO
Owner/operator address:	78 BARNUM RD DEVENS, MA 01434
Owner/operator country:	US
Owner/operator telephone:	Not reported
Legal status:	Private
Owner/Operator Type:	Operator
Owner/Op start date:	05/10/2006
Owner/Op end date:	Not reported

Owner/operator name:	LOWELL PUBLISHING CO
Owner/operator address:	78 BARNUM RD DEVENS, MA 01434
Owner/operator country:	US
Owner/operator telephone:	Not reported
Legal status:	Private

MEDIANEWS PRINTING CO (Continued) **1008402952**

Owner/Operator Type: Owner
Owner/Op start date: 05/10/2006
Owner/Op end date: Not reported

Handler Activities Summary:
U.S. importer of hazardous waste: No
Mixed waste (haz. and radioactive): No
Recycler of hazardous waste: No
Transporter of hazardous waste: No
Treater, storer or disposer of HW: No
Underground injection activity: No
On-site burner exemption: No
Furnace exemption: No
Used oil fuel burner: No
Used oil processor: No
User oil refiner: No
Used oil fuel marketer to burner: No
Used oil Specification marketer: No
Used oil transfer facility: No
Used oil transporter: No

. Waste code: D011
. Waste name: SILVER

. Waste code: MA01
. Waste name: WASTE OIL

. Waste code: MA98
. Waste name: OFF SPECIFICATION USED OIL FUEL THAT IS SHIPPED USING A HW MANIFEST

Historical Generators:
Date form received by agency: 11/15/2004
Site name: MEDIANEWS PRINTING CO
Classification: Small Quantity Generator

. Waste code: D011
. Waste name: SILVER

. Waste code: MA01
. Waste name: WASTE OIL

. Waste code: MA98
. Waste name: OFF SPECIFICATION USED OIL FUEL THAT IS SHIPPED USING A HW MANIFEST

Facility Has Received Notices of Violations:
Regulation violated: SR - 351(9c)6
Area of violation: Generators - Pre-transport
Date violation determined: 03/31/2006
Date achieved compliance: 05/22/2006
Violation lead agency: State
Enforcement action: WRITTEN INFORMAL
Enforcement action date: 04/13/2006
Enf. disposition status: Action Satisfied (Case Closed)
Enf. disp. status date: 05/22/2006
Enforcement lead agency: State
Proposed penalty amount: Not reported

MEDIANEWS PRINTING CO (Continued) **1008402952**

Final penalty amount: Not reported
Paid penalty amount: Not reported

Regulation violated: SR - 341(2,4,5)
Area of violation: Generators - General
Date violation determined: 03/31/2006
Date achieved compliance: 05/22/2006
Violation lead agency: State
Enforcement action: WRITTEN INFORMAL
Enforcement action date: 04/13/2006
Enf. disposition status: Action Satisfied (Case Closed)
Enf. disp. status date: 05/22/2006
Enforcement lead agency: State
Proposed penalty amount: Not reported
Final penalty amount: Not reported
Paid penalty amount: Not reported

Regulation violated: SR - 331(1)
Area of violation: Generators - Manifest
Date violation determined: 03/31/2006
Date achieved compliance: 05/22/2006
Violation lead agency: State
Enforcement action: WRITTEN INFORMAL
Enforcement action date: 04/13/2006
Enf. disposition status: Action Satisfied (Case Closed)
Enf. disp. status date: 05/22/2006
Enforcement lead agency: State
Proposed penalty amount: Not reported
Final penalty amount: Not reported
Paid penalty amount: Not reported

Evaluation Action Summary:
Evaluation date: 03/31/2006
Evaluation: COMPLIANCE EVALUATION INSPECTION ON-SITE
Area of violation: Generators - Manifest
Date achieved compliance: 05/22/2006
Evaluation lead agency: State

Evaluation date: 03/31/2006
Evaluation: COMPLIANCE EVALUATION INSPECTION ON-SITE
Area of violation: Generators - General
Date achieved compliance: 05/22/2006
Evaluation lead agency: State

Evaluation date: 03/31/2006
Evaluation: COMPLIANCE EVALUATION INSPECTION ON-SITE
Area of violation: Generators - Pre-transport
Date achieved compliance: 05/22/2006
Evaluation lead agency: State

712
South
> 1
2.184 mi.
11532 ft.

MOROIS BROS.
FIRE DEPT.
NORTHBORO, MA 01532

SPILLS **S101034111**
N/A

Relative:
Lower

Actual:
262 ft.

MA Spills:

Facility ID:	0000	Spill ID:	C90-0070
Staff Lead:	JOHNSTON, D	Date Entered:	Not reported
Last Entered:	19900322	First Response:	19900109
Spill Date:	19900109	Spill Time:	Not reported
Report Date:	19900109	Report Time:	Not reported
Case Closed:	YES	Mat Type:	PETROLEUM
Virgin Waste:	VIRGIN	Contam Soil:	Not reported
Env Impact:	SOIL	Other Impact:	Not reported
Material:	#2 FUEL OIL	Other Material:	Not reported
Qty Reported:	UNKNOWN	Qty Actual:	----------
Qty Reported:	----------	Qty Actual:	----------
CAS No:	Not reported	PCB Lev (ppm):	NONE
Source:	U.S.T.	Other Source:	Not reported
Incident:	TANK REMOVAL	Other Incdnt:	Not reported
Cleanup Type:	---	Contractor:	NOT USED
Referral:	NO	LUST Elig:	NO
Report Prep:	Not reported	Category:	Not reported
Notifier:	R DEFILLIPPO		
Notif Tel:	Not reported		
Days/Close:	1		

Facility ID:	0000	Spill ID:	C90-0519
Staff Lead:	SCHERER, M	Date Entered:	Not reported
Last Entered:	19900904	First Response:	19900822
Spill Date:	19900822	Spill Time:	01:00PM
Report Date:	19900822	Report Time:	01:30PM
Case Closed:	YES	Mat Type:	PETROLEUM
Virgin Waste:	VIRGIN	Contam Soil:	Not reported
Env Impact:	Not reported	Other Impact:	Not reported
Material:	DIESEL FUEL	Other Material:	Not reported
Qty Reported:	----------	Qty Actual:	----------
Qty Reported:	----------	Qty Actual:	----------
CAS No:	Not reported	PCB Lev (ppm):	NONE
Source:	VEH. FUEL TANK	Other Source:	Not reported
Incident:	LEAK	Other Incdnt:	Not reported
Cleanup Type:	---	Contractor:	NOT USED
Referral:	NO	LUST Elig:	NO
Report Prep:	Not reported	Category:	Not reported
Notifier:	D BRILLHART/FD/393-1537		
Notif Tel:	Not reported		
Days/Close:	1		

713
ESE
> 1
2.189 mi.
11557 ft.

44 PINE RIDGE DR
AYER, MA 01432

LEAD **S108717276**
N/A

Relative:
Lower

Actual:
243 ft.

LEAD:

Community:	Ayer
Unit:	Not reported
Inspector Name:	Robert Powers
Inspector License Number:	3651

(Continued) **S108717276**

Activity Type:	INSPECT
Activity Date:	06/23/2006
Start Work Date:	Not reported
Activity Descriptions:	Comprehensive Initial Inspection
Outcomes:	Hazards Found

CX714 **J.P. SULLIVAN & CO.** **TIER 2** **S112293481**
SE **50 BARNUM ROAD** **N/A**
> 1 **AYER, MA 01432**
2.190 mi.
11565 ft. **Site 2 of 3 in cluster CX**

Relative:
Lower

Actual:
224 ft.

TIER 2:

Report Year:	2015
Facility Id:	FATR2015000000010068
Facility Dept:	Not reported
Latitude:	42.5508
Longitude:	-71.5755
Mailing Address:	50 Barnum Road
Mailing City/State/Zip:	01432-
Mailing Country:	United States
Notes:	Not reported
All Chemicals Same As Last Yr:	Not reported
Date Signed:	03/01/2016
Dike Or Other Safeguard:	F
Failed Validation:	Not reported
Date Modified:	05/19/2016
Fees Total:	Not reported
Num Of Employees:	15
Site Coord Abbreviated?:	F
Site Map:	F
State Label Code:	Not reported
Submitted By:	Mike Rice
Validation Report:	Not reported
Fire District:	Not reported
Latlong Location Description:	Not reported
Latlong Method:	Not reported

CX715 **J P SULLIVAN & CO** **UST** **U001432480**
SE **50 BARNUM RD** **AST** **N/A**
> 1 **AYER, MA 01432** **Financial Assurance**
2.190 mi. **HW GEN**
11565 ft. **Site 3 of 3 in cluster CX**

Relative:
Lower

Actual:
224 ft.

UST:

Facility:

Facility ID:	9531
Owner Id:	8554
Owner:	JOSEPH P SULLIVAN & CO INC
Owner Address:	50 BARNUM RD
Owner City,St,Zip:	AYER, MA 01432
Telephone:	9788620720
Description:	Non-Retail Motor Vehicle

J P SULLIVAN & CO (Continued) **U001432480**

Facility address 2:	Not reported
Owner address 2:	PO BOX 449
Latitude:	42.55113
Longitude:	-71.57537
Contact name:	Edward O'Neill
Contact address1:	PO Box 449
Contact address2:	50 Barnum Road
Contact city:	Ayer
Contact state:	MA
Contact zip:	01432
Contact email:	jsweeney@jpsullivan.com
Update:	2016-01-26 00:00:00
Update by:	Edward O'Neill
Fac status:	OPEN

Tank ID:	1
Tank Status:	**In Use**
Status Date:	Not reported
Date Installed:	04/08/1993
Capacity:	4000.00000
Contents:	Gasoline
Tank Usage:	Motor Vehi
Tank Leak Detection:	Continuous Interstitial Monitoring
Pipe Leak Detection:	Continuous Interstitial Space Monitoring
Latitude:	42.55109
Longitude:	-71.57526
Tank construct:	Double-walled metal tank (cathodic protection required)
Pipe construct:	Double-walled non-corrodible material (No corrosion protection required)
Ptype:	Pressurized piping system with mechanical automatic line leak detection
Number of compartment:	Not reported
Pipe install date:	04/08/1993
Pipe leak install date:	04/08/1993
Submersible sump:	Y
Submersible sump install date:	04/08/1993
Turbine sump:	N
Turbine sump sensor:	N
Intermediate sump:	N
Intermediate sump sensor:	N
Spill bucket installed date:	04/08/1993
Spill bucket sensor:	N
Overfill protect install:	04/08/1993
Overfill protect type:	Automatic shut-off valve
Automatic line leak detect:	04/08/1993
Tank corrosion type:	Field Constructed Sacrificial Anode (Galvanic) System
Leak corrosion type:	Not reported

AST:

Facility ID:	9531
Owner Id:	8554
Owner:	JOSEPH P SULLIVAN & CO INC
Owner Address:	PO BOX 449
Owner City,St,Zip:	AYER, MA 01432
Telephone:	(978) 772-6511
Description:	Truck/Transport
Fire Dept. ID:	17019
Date of Inspection:	10/20/2008

J P SULLIVAN & CO (Continued) **U001432480**

Inspector: Robert R Delafano
Overfill Prevention: Not reported
Spill Prevention: Not reported

Tank Info:
Tank ID: 2
Serial Number: Not reported
Tank Status: In Use
Capacity: 10000
Contents: Diesel
Tank Use: MV
Tank Material: Steel
Tank Construction: 1 Wall
Tank Leak Detection: Approved In-Tank Monitor
Pipe Material: Steel
Pipe Construction: 2 Walls
Pipe Leak Detection: Suction: Check Valve at Dispenser Only
Aboveground: Yes

Tank ID: 3
Serial Number: Not reported
Tank Status: In Use
Capacity: 300
Contents: Waste Oil
Tank Use: Not reported
Tank Material: Steel
Tank Construction: 1 Wall
Tank Leak Detection: Not reported
Pipe Material: Not reported
Pipe Construction: Not reported
Pipe Leak Detection: Not reported
Aboveground: Yes

MA Financial Assurance 2:
Facility Id: 9531
Description: Truck/Transport
Work Phone: 978-862-0718

HW GEN:
EPA Id: MAV000007639
RCRA Generator Status: VSQG
State Generator Status: VQG-MA

CY716 **133 BARNUM ROAD** **HMIRS** **2010107861**
SSE **133 BARNUM ROAD** **N/A**
> 1 **AYER, MA 1432**
2.193 mi.
11578 ft. **Site 1 of 16 in cluster CY**

Relative:
Lower

Click this hyperlink while viewing on your computer to access additional HMIRS detail in the EDR Site Report.

Actual:
249 ft.

CY717 **ERNS** **2010942816**
SSE **133 BARNUM RD** **N/A**
> 1 **AYER, MA**
2.193 mi.
11578 ft. **Site 2 of 16 in cluster CY**

Relative: Lower

Click this hyperlink while viewing on your computer to access additional ERNS detail in the EDR Site Report.

Actual: 249 ft.

---

718 **LEAD** **S107341874**
WSW **35 HAZEN ST** **N/A**
> 1 **SHIRLEY, MA**
2.203 mi.
11631 ft.

Relative: Higher

Actual: 365 ft.

LEAD:

Community:	Shirley
Unit:	F5
Inspector Name:	David Carter
Inspector License Number:	3134
Activity Type:	INSPECT
Activity Date:	06/29/2002
Start Work Date:	Not reported
Activity Descriptions:	Determination
Outcomes:	No Hazards Found

CU719 **BURKE RESERVE CENTER BLDG 3773** **SHWS** **S106510224**
SE **BARNUM RD** **RELEASE** **N/A**
> 1 **DEVENS, MA 01433**
2.205 mi.
11642 ft. **Site 7 of 10 in cluster CU**

Relative: Lower

Actual: 219 ft.

SHWS:

Release Tracking Number/Current Status:	2-0011065 / RAO
Release Town:	AYER
Notification Date:	01/12/1996
Category:	TWO HR
Associated ID:	Not reported
Current Status:	**Response Action Outcome**
Status Date:	03/08/1996
Phase:	Not reported
Response Action Outcome:	A1 - A permanent solution has been achieved. Contamination has been reduced to background or a threat of release has been eliminated.
Oil Or Haz Material:	Oil
Location Type:	FEDERAL
Source:	PIPE

Click here to access the MA DEP site for this facility:

Chemicals:

Chemical:	HYDRAULIC FLUID
Quantity:	15 gallons

Actions:

Action Type:	Immediate Response Action
Action Status:	Oral Approval of Plan or Action
Action Date:	1/12/1996
Response Action Outcome:	A permanent solution has been achieved. Contamination has been reduced

BURKE RESERVE CENTER BLDG 3773 (Continued) **S106510224**

to background or a threat of release has been eliminated.

Action Type: Release Disposition
Action Status: Reportable Release under MGL 21E
Action Date: 1/12/1996
Response Action Outcome: A permanent solution has been achieved. Contamination has been reduced to background or a threat of release has been eliminated.

Action Type: RLFA
Action Status: FOLOFF
Action Date: 1/12/1996
Response Action Outcome: A permanent solution has been achieved. Contamination has been reduced to background or a threat of release has been eliminated.

Action Type: Response Action Outcome - RAO
Action Status: RAO Statement Received
Action Date: 3/8/1996
Response Action Outcome: A permanent solution has been achieved. Contamination has been reduced to background or a threat of release has been eliminated.

Action Type: RNF
Action Status: Reportable Release under MGL 21E
Action Date: 3/9/1996
Response Action Outcome: A permanent solution has been achieved. Contamination has been reduced to background or a threat of release has been eliminated.

Release:
Release Tracking Number/Current Status: 2-0011065 / RAO
Primary ID: Not reported
Official City: AYER
Notification: 01/12/1996
Category: TWO HR
Status Date: 03/08/1996
Phase: Not reported
Response Action Outcome: A1 - A permanent solution has been achieved. Contamination has been reduced to background or a threat of release has been eliminated.
Oil / Haz Material Type: Oil

Click here to access the MA DEP site for this facility:

CU720 **MOTOR POOL** **SHWS** **S106510244**
SE **BARNUM RD** **RELEASE** **N/A**
> 1 **DEVENS, MA 01433**
2.205 mi.
11642 ft. **Site 8 of 10 in cluster CU**

Relative:
Lower

Actual:
219 ft.

SHWS:
Release Tracking Number/Current Status: 2-0011624 / RAO
Release Town: AYER
Notification Date: 02/21/1997
Category: TWO HR
Associated ID: Not reported
Current Status: **Response Action Outcome**
Status Date: 10/31/1997
Phase: Not reported

MOTOR POOL (Continued) **S106510244**

Response Action Outcome: -
Oil Or Haz Material: Oil
Location Type: FEDERAL
Source: VEHICLE

Click here to access the MA DEP site for this facility:

Chemicals:
Chemical: DIESEL FUEL
Quantity: 50 gallons

Actions:
Action Type: Response Action Outcome - RAO
Action Status: RAO Statement Received
Action Date: 10/31/1997
Response Action Outcome: Not reported

Action Type: Release Disposition
Action Status: Reportable Release under MGL 21E
Action Date: 2/21/1997
Response Action Outcome: Not reported

Action Type: Immediate Response Action
Action Status: Oral Approval of Plan or Action
Action Date: 2/21/1997
Response Action Outcome: Not reported

Action Type: A Notice sent to a Potentially Responsible Party (PRP)
Action Status: A MassDEP piece of correspondence was issued (approvals, NORs, etc.
Action Date: 2/27/1997
Response Action Outcome: Not reported

Action Type: RNF
Action Status: Reportable Release under MGL 21E
Action Date: 3/19/1997
Response Action Outcome: Not reported

Action Type: Immediate Response Action
Action Status: Written Plan Received
Action Date: 4/16/1997
Response Action Outcome: Not reported

Release:
Release Tracking Number/Current Status: 2-0011624 / RAO
Primary ID: Not reported
Official City: AYER
Notification: 02/21/1997
Category: TWO HR
Status Date: 10/31/1997
Phase: Not reported
Response Action Outcome: -
Oil / Haz Material Type: Oil

MOTOR POOL (Continued) **S106510244**

Click here to access the MA DEP site for this facility:

CU721 **ARMY NAT GUARD MAINTENANCE DEPOT - FIELD** **SHWS** **S106510228**
SE **BARNUM RD** **RELEASE** **N/A**
> 1 **DEVENS, MA 01433**
2.205 mi.
11642 ft. **Site 9 of 10 in cluster CU**

Relative:
Lower

Actual:
219 ft.

SHWS:

Release Tracking Number/Current Status:	2-0011129 / RAO
Release Town:	AYER
Notification Date:	01/12/1996
Category:	120 DY
Associated ID:	Not reported
Current Status:	**Response Action Outcome**
Status Date:	10/31/1997
Phase:	Not reported
Response Action Outcome:	A2 - A permanent solution has been achieved. Contamination has not been reduced to background.
Oil Or Haz Material:	Oil
Location Type:	EO350
Location Type:	STATE
Source:	UNKNOWN

Click here to access the MA DEP site for this facility:

Chemicals:

Chemical:	UNKNOWN CHEMICAL OF TYPE - OIL
Quantity:	1200 milligrams per kilogram

Actions:

Action Type:	Release Disposition
Action Status:	Reportable Release under MGL 21E
Action Date:	1/12/1996
Response Action Outcome:	A permanent solution has been achieved. Contamination has not been reduced to background.
Action Type:	RNF
Action Status:	Reportable Release under MGL 21E
Action Date:	1/12/1996
Response Action Outcome:	A permanent solution has been achieved. Contamination has not been reduced to background.
Action Type:	Response Action Outcome - RAO
Action Status:	RAO Statement Received
Action Date:	10/31/1997
Response Action Outcome:	A permanent solution has been achieved. Contamination has not been reduced to background.
Action Type:	A Notice sent to a Potentially Responsible Party (PRP)
Action Status:	A MassDEP piece of correspondence was issued (approvals, NORs, etc.
Action Date:	3/20/1996
Response Action Outcome:	A permanent solution has been achieved. Contamination has not been reduced to background.
Action Type:	Compliance and Enforcement Action

ARMY NAT GUARD MAINTENANCE DEPOT - FIELD (Continued) **S106510228**

Action Status: Notice of Non-Compliance Issued
Action Date: 5/13/1997
Response Action Outcome: A permanent solution has been achieved. Contamination has not been reduced to background.

Release:
Release Tracking Number/Current Status: 2-0011129 / RAO
Primary ID: Not reported
Official City: AYER
Notification: 01/12/1996
Category: 120 DY
Status Date: 10/31/1997
Phase: Not reported
Response Action Outcome: A2 - A permanent solution has been achieved. Contamination has not been reduced to background.
Oil / Haz Material Type: Oil

Click here to access the MA DEP site for this facility:

CU722 **MA ARMY NATIONAL GUARD MAINT DEPOT** **SHWS** **S106510254**
SE **BARNUM RD** **RELEASE** **N/A**
> 1 **DEVENS, MA 01433**
2.205 mi.
11642 ft. **Site 10 of 10 in cluster CU**

Relative:
Lower

Actual:
219 ft.

SHWS:
Release Tracking Number/Current Status: 2-0012186 / RAO
Release Town: AYER
Notification Date: 04/15/1998
Category: TWO HR
Associated ID: Not reported
Current Status: **Response Action Outcome**
Status Date: 08/04/1998
Phase: Not reported
Response Action Outcome: A1 - A permanent solution has been achieved. Contamination has been reduced to background or a threat of release has been eliminated.
Oil Or Haz Material: Oil
Location Type: STATE
Location Type: FEDERAL
Source: VEHICLE

Click here to access the MA DEP site for this facility:

Chemicals:
Chemical: DIESEL FUEL
Quantity: 20 gallons

Actions:
Action Type: Immediate Response Action
Action Status: Oral Approval of Plan or Action
Action Date: 4/15/1998
Response Action Outcome: A permanent solution has been achieved. Contamination has been reduced to background or a threat of release has been eliminated.

MA ARMY NATIONAL GUARD MAINT DEPOT (Continued) **S106510254**

Action Type: Release Disposition
Action Status: Reportable Release under MGL 21E
Action Date: 4/15/1998
Response Action Outcome: A permanent solution has been achieved. Contamination has been reduced to background or a threat of release has been eliminated.

Action Type: A Notice sent to a Potentially Responsible Party (PRP)
Action Status: A MassDEP piece of correspondence was issued (approvals, NORs, etc.
Action Date: 4/22/1998
Response Action Outcome: A permanent solution has been achieved. Contamination has been reduced to background or a threat of release has been eliminated.

Action Type: RNF
Action Status: Reportable Release under MGL 21E
Action Date: 5/13/1998
Response Action Outcome: A permanent solution has been achieved. Contamination has been reduced to background or a threat of release has been eliminated.

Action Type: Immediate Response Action
Action Status: Written Plan Received
Action Date: 6/11/1998
Response Action Outcome: A permanent solution has been achieved. Contamination has been reduced to background or a threat of release has been eliminated.

Action Type: Response Action Outcome - RAO
Action Status: RAO Statement Received
Action Date: 8/4/1998
Response Action Outcome: A permanent solution has been achieved. Contamination has been reduced to background or a threat of release has been eliminated.

Release:
Release Tracking Number/Current Status: 2-0012186 / RAO
Primary ID: Not reported
Official City: AYER
Notification: 04/15/1998
Category: TWO HR
Status Date: 08/04/1998
Phase: Not reported
Response Action Outcome: A1 - A permanent solution has been achieved. Contamination has been reduced to background or a threat of release has been eliminated.
Oil / Haz Material Type: Oil

Click here to access the MA DEP site for this facility:

723
SW
> 1
2.209 mi.
11665 ft.

85 CLARK RD
SHIRLEY, MA 01464

LEAD **S107393744**
N/A

Relative:
Higher

Actual:
287 ft.

LEAD:
Community: Shirley
Unit: Not reported
Inspector Name: Raymond Descheneaux
Inspector License Number: 1758

(Continued) **S107393744**

Activity Type:	INSPECT
Activity Date:	07/25/2003
Start Work Date:	Not reported
Activity Descriptions:	Comprehensive Initial Inspection
Outcomes:	No Hazards Found
Community:	Shirley
Unit:	Not reported
Inspector Name:	Raymond Descheneaux
Inspector License Number:	1758
Activity Type:	COMPLIANCE
Activity Date:	07/25/2003
Start Work Date:	Not reported
Activity Descriptions:	Letter of Full Initial Insp Comp
Outcomes:	Issued

724
NE
> 1
2.209 mi.
11666 ft.

24 HIGLEY ST
GROTON, MA 01450

LEAD **S107319525**
N/A

Relative:
Higher

Actual:
331 ft.

LEAD:

Community:	Groton
Unit:	Not reported
Inspector Name:	Greg Galeota
Inspector License Number:	1594
Activity Type:	INSPECT
Activity Date:	06/07/1995
Start Work Date:	Not reported
Activity Descriptions:	Comprehensive Initial Inspection
Outcomes:	Hazards Found

CZ725
SE
> 1
2.217 mi.
11704 ft.

VERIZON NEW ENGLAND INC
SANDY POND RD
AYER, MA 01432

RCRA-CESQG **1000112078**
LUST **MAD980907430**
RELEASE

Site 1 of 9 in cluster CZ

Relative:
Lower

Actual:
238 ft.

RCRA-CESQG:

Date form received by agency:	05/02/2006
Facility name:	VERIZON NEW ENGLAND INC
Facility address:	SANDY POND RD AYER, MA 01432
EPA ID:	MAD980907430
Mailing address:	2 HAMPSHIRE ST LAWRENCE, MA 018400000
Contact:	BRIAN MCMANUS
Contact address:	55 STONE ST 2 FLOOR WALPOLE, MA 020810000
Contact country:	US
Contact telephone:	(508) 850-9432
Contact email:	BRIAN.K.MCMANUS@VERIZON.COM
EPA Region:	01
Land type:	Private
Classification:	Conditionally Exempt Small Quantity Generator

VERIZON NEW ENGLAND INC (Continued) **1000112078**

Description: Handler: generates 100 kg or less of hazardous waste per calendar month, and accumulates 1000 kg or less of hazardous waste at any time; or generates 1 kg or less of acutely hazardous waste per calendar month, and accumulates at any time: 1 kg or less of acutely hazardous waste; or 100 kg or less of any residue or contaminated soil, waste or other debris resulting from the cleanup of a spill, into or on any land or water, of acutely hazardous waste; or generates 100 kg or less of any residue or contaminated soil, waste or other debris resulting from the cleanup of a spill, into or on any land or water, of acutely hazardous waste during any calendar month, and accumulates at any time: 1 kg or less of acutely hazardous waste; or 100 kg or less of any residue or contaminated soil, waste or other debris resulting from the cleanup of a spill, into or on any land or water, of acutely hazardous waste

Owner/Operator Summary:

Owner/operator name:	ROBERT E HADLEY
Owner/operator address:	55 STONE ST 2 FLOOR WALPOLE, MA 02081
Owner/operator country:	US
Owner/operator telephone:	Not reported
Legal status:	Private
Owner/Operator Type:	Owner
Owner/Op start date:	03/01/1990
Owner/Op end date:	Not reported

Owner/operator name:	VERIZON NEW ENGLAND INC
Owner/operator address:	55 STONE ST 2 FLOOR WALPOLE, MA 02081
Owner/operator country:	US
Owner/operator telephone:	Not reported
Legal status:	Private
Owner/Operator Type:	Operator
Owner/Op start date:	03/01/1990
Owner/Op end date:	Not reported

Handler Activities Summary:

U.S. importer of hazardous waste:	No
Mixed waste (haz. and radioactive):	No
Recycler of hazardous waste:	No
Transporter of hazardous waste:	No
Treater, storer or disposer of HW:	No
Underground injection activity:	No
On-site burner exemption:	No
Furnace exemption:	No
Used oil fuel burner:	No
Used oil processor:	No
User oil refiner:	No
Used oil fuel marketer to burner:	No
Used oil Specification marketer:	No
Used oil transfer facility:	No
Used oil transporter:	No

. Waste code: D001
. Waste name: IGNITABLE WASTE

VERIZON NEW ENGLAND INC (Continued) **1000112078**

. Waste code: MA01
. Waste name: WASTE OIL

. Waste code: MA98
. Waste name: OFF SPECIFICATION USED OIL FUEL THAT IS SHIPPED USING A HW MANIFEST

Historical Generators:
Date form received by agency: 04/18/1986
Site name: VERIZON NEW ENGLAND INC
Classification: Conditionally Exempt Small Quantity Generator

. Waste code: D001
. Waste name: IGNITABLE WASTE

Facility Has Received Notices of Violations:
Regulation violated: Not reported
Area of violation: Generators - Manifest
Date violation determined: 07/28/1989
Date achieved compliance: 05/10/1991
Violation lead agency: State
Enforcement action: Not reported
Enforcement action date: Not reported
Enf. disposition status: Not reported
Enf. disp. status date: Not reported
Enforcement lead agency: Not reported
Proposed penalty amount: Not reported
Final penalty amount: Not reported
Paid penalty amount: Not reported

Regulation violated: Not reported
Area of violation: Generators - General
Date violation determined: 07/28/1989
Date achieved compliance: 05/10/1991
Violation lead agency: State
Enforcement action: WRITTEN INFORMAL
Enforcement action date: 09/01/1989
Enf. disposition status: Not reported
Enf. disp. status date: Not reported
Enforcement lead agency: State
Proposed penalty amount: Not reported
Final penalty amount: Not reported
Paid penalty amount: Not reported

Evaluation Action Summary:
Evaluation date: 05/10/1991
Evaluation: COMPLIANCE SCHEDULE EVALUATION
Area of violation: Not reported
Date achieved compliance: Not reported
Evaluation lead agency: State

Evaluation date: 07/28/1989
Evaluation: COMPLIANCE EVALUATION INSPECTION ON-SITE
Area of violation: Generators - Manifest
Date achieved compliance: 05/10/1991
Evaluation lead agency: State

VERIZON NEW ENGLAND INC (Continued) **1000112078**

Evaluation date: 07/28/1989
Evaluation: COMPLIANCE EVALUATION INSPECTION ON-SITE
Area of violation: Generators - General
Date achieved compliance: 05/10/1991
Evaluation lead agency: State

LUST:

Facility:
Release Tracking Number/Current Status: 2-0001099 / RAO
Status Date: 05/09/1995
Source Type: UST
Release Town: AYER
Notification Date: 09/27/1993
Category: NONE
Associated ID: Not reported
Phase: Not reported
Response Action Outcome: A2 - A permanent solution has been achieved. Contamination has not been reduced to background.
Oil Or Haz Material: Oil

Location Type: COMMERCIAL
Source: UST

Click here to access the MA DEP site for this facility:

Chemicals:
Chemical: PETROLEUM
Quantity: Not reported

Actions:
Action Type: Response Action Outcome - RAO
Action Status: RAO Statement Received
Action Date: 5/9/1995
Response Action Outcome: A permanent solution has been achieved. Contamination has not been reduced to background.

Action Type: Release Disposition
Action Status: Valid Transition Site
Action Date: 9/27/1993
Response Action Outcome: A permanent solution has been achieved. Contamination has not been reduced to background.

Action Type: A Notice sent to a Potentially Responsible Party (PRP)
Action Status: A MassDEP piece of correspondence was issued (approvals, NORs, etc.
Action Date: 9/27/1993
Response Action Outcome: A permanent solution has been achieved. Contamination has not been reduced to background.

Release:
Release Tracking Number/Current Status: 2-0001099 / RAO
Primary ID: Not reported
Official City: AYER
Notification: 09/27/1993
Category: NONE

VERIZON NEW ENGLAND INC (Continued) **1000112078**

Status Date:	05/09/1995
Phase:	Not reported
Response Action Outcome:	A2 - A permanent solution has been achieved. Contamination has not been reduced to background.
Oil / Haz Material Type:	Oil

Click here to access the MA DEP site for this facility:

726
NNE
> 1
2.217 mi.
11707 ft.

154 FARMERS ROW
GROTON, MA

LEAD **S107293059**
N/A

Relative:
Higher

Actual:
327 ft.

LEAD:

Community:	Groton
Unit:	Not reported
Inspector Name:	Robert Everett
Inspector License Number:	1823
Activity Type:	INSPECT
Activity Date:	08/21/1991
Start Work Date:	Not reported
Activity Descriptions:	Comprehensive Initial Inspection
Outcomes:	Hazards Found

DA727
NW
> 1
2.218 mi.
11710 ft.

16 GROTON RD
SHIRLEY, MA 01464

Site 1 of 5 in cluster DA

LEAD **S109158056**
N/A

Relative:
Higher

Actual:
267 ft.

LEAD:

Community:	Shirley
Unit:	Not reported
Inspector Name:	Edward Sherry
Inspector License Number:	2753
Activity Type:	INSPECT
Activity Date:	02/03/2008
Start Work Date:	Not reported
Activity Descriptions:	Comprehensive Initial Inspection
Outcomes:	No Hazards Found

Community:	Shirley
Unit:	Not reported
Inspector Name:	Edward Sherry
Inspector License Number:	2753
Activity Type:	COMPLIANCE
Activity Date:	02/03/2008
Start Work Date:	Not reported
Activity Descriptions:	Letter of Full Initial Insp Comp
Outcomes:	Issued

CY728 **FUEL LEAK ON RAIL** **SHWS** **S112195243**
SSE **138 BARNUM RD** **RELEASE** **N/A**
> 1 **AYER, MA**
2.222 mi.
11734 ft. **Site 3 of 16 in cluster CY**

Relative:
Lower

Actual:
248 ft.

SHWS:

Release Tracking Number/Current Status:	2-0018685 / RAO
Release Town:	AYER
Notification Date:	09/08/2012
Category:	TWO HR
Associated ID:	Not reported
Current Status:	**Response Action Outcome**
Status Date:	12/19/2012
Phase:	Not reported
Response Action Outcome:	A2 - A permanent solution has been achieved. Contamination has not been reduced to background.
Oil Or Haz Material:	Oil
Location Type:	INDUSTRIAL

Click here to access the MA DEP site for this facility:

Chemicals:

Chemical:	DIESEL FUEL
Quantity:	50 gallons

Actions:

Action Type:	Response Action Outcome - RAO
Action Status:	Level I - Technical Screen Audit
Action Date:	1/8/2014
Response Action Outcome:	A permanent solution has been achieved. Contamination has not been reduced to background.
Action Type:	RNFE
Action Status:	Transmittal, Notice, or Notification Received
Action Date:	10/18/2012
Response Action Outcome:	A permanent solution has been achieved. Contamination has not been reduced to background.
Action Type:	BOL
Action Status:	SHPFAC
Action Date:	12/11/2012
Response Action Outcome:	A permanent solution has been achieved. Contamination has not been reduced to background.
Action Type:	Immediate Response Action
Action Status:	Completion Statement Received
Action Date:	12/19/2012
Response Action Outcome:	A permanent solution has been achieved. Contamination has not been reduced to background.
Action Type:	Response Action Outcome - RAO
Action Status:	RAO Statement Received
Action Date:	12/19/2012
Response Action Outcome:	A permanent solution has been achieved. Contamination has not been reduced to background.
Action Type:	RLFA

FUEL LEAK ON RAIL (Continued) **S112195243**

Action Status:	FOLOFF
Action Date:	9/10/2012
Response Action Outcome:	A permanent solution has been achieved. Contamination has not been reduced to background.
Action Type:	Immediate Response Action
Action Status:	Oral Approval of a Modified Plan
Action Date:	9/10/2012
Response Action Outcome:	A permanent solution has been achieved. Contamination has not been reduced to background.
Action Type:	BOL
Action Status:	Transmittal, Notice, or Notification Received
Action Date:	9/21/2012
Response Action Outcome:	A permanent solution has been achieved. Contamination has not been reduced to background.
Action Type:	A Notice sent to a Potentially Responsible Party (PRP)
Action Status:	A MassDEP piece of correspondence was issued (approvals, NORs, etc.
Action Date:	9/27/2012
Response Action Outcome:	A permanent solution has been achieved. Contamination has not been reduced to background.
Action Type:	Release Disposition
Action Status:	Reportable Release under MGL 21E
Action Date:	9/8/2012
Response Action Outcome:	A permanent solution has been achieved. Contamination has not been reduced to background.
Action Type:	Immediate Response Action
Action Status:	Oral Approval of Plan or Action
Action Date:	9/8/2012
Response Action Outcome:	A permanent solution has been achieved. Contamination has not been reduced to background.

Release:

Release Tracking Number/Current Status:	2-0018685 / RAO
Primary ID:	Not reported
Official City:	AYER
Notification:	09/08/2012
Category:	TWO HR
Status Date:	12/19/2012
Phase:	Not reported
Response Action Outcome:	A2 - A permanent solution has been achieved. Contamination has not been reduced to background.
Oil / Haz Material Type:	Oil

Click here to access the MA DEP site for this facility:

729
ENE
> 1
2.225 mi.
11747 ft.

200 OLD AYER RD
GROTON, MA 01450

EDR Hist Auto **1015301376**
N/A

Relative:
Higher

Actual:
298 ft.

EDR Historical Auto Stations:

Name:	WARILAS AUTO REPAIR & SALES
Year:	2007
Address:	200 OLD AYER RD
Name:	WARILAS AUTO REPAIR & SALES
Year:	2011
Address:	200 OLD AYER RD
Name:	WARILAS AUTO REPAIR & SALES
Year:	2012
Address:	200 OLD AYER RD

DB730
West
> 1
2.226 mi.
11754 ft.

24 BROWN RD
SHIRLEY, MA 01464

Site 1 of 2 in cluster DB

LEAD **S107319112**
N/A

Relative:
Higher

Actual:
406 ft.

LEAD:

Community:	Shirley
Unit:	Not reported
Inspector Name:	Christine Caulfield
Inspector License Number:	1950
Activity Type:	INSPECT
Activity Date:	03/20/1997
Start Work Date:	Not reported
Activity Descriptions:	Comprehensive Initial Inspection
Outcomes:	Hazards Found

DA731
NNW
> 1
2.230 mi.
11772 ft.

BOBS AUTO BODY
RTE 225
SHIRLEY, MA 01464

Site 2 of 5 in cluster DA

RCRA-CESQG **1000373310**
MAD058885633

Relative:
Lower

Actual:
246 ft.

RCRA-CESQG:

Date form received by agency:	10/24/1990
Facility name:	BOBS AUTO BODY
Facility address:	RTE 225 SHIRLEY, MA 01464
EPA ID:	MAD058885633
Mailing address:	BOX 166 W GROTON, MA 01472
Contact:	ROBERT F GRAHAM
Contact address:	BOX 166 W GROTON, MA 01472
Contact country:	US
Contact telephone:	(978) 448-5864
Contact email:	Not reported
EPA Region:	01
Land type:	Private

BOBS AUTO BODY (Continued) **1000373310**

Classification: Conditionally Exempt Small Quantity Generator
Description: Handler: generates 100 kg or less of hazardous waste per calendar month, and accumulates 1000 kg or less of hazardous waste at any time; or generates 1 kg or less of acutely hazardous waste per calendar month, and accumulates at any time: 1 kg or less of acutely hazardous waste; or 100 kg or less of any residue or contaminated soil, waste or other debris resulting from the cleanup of a spill, into or on any land or water, of acutely hazardous waste; or generates 100 kg or less of any residue or contaminated soil, waste or other debris resulting from the cleanup of a spill, into or on any land or water, of acutely hazardous waste during any calendar month, and accumulates at any time: 1 kg or less of acutely hazardous waste; or 100 kg or less of any residue or contaminated soil, waste or other debris resulting from the cleanup of a spill, into or on any land or water, of acutely hazardous waste

Owner/Operator Summary:
Owner/operator name: BOBS AUTO BODY
Owner/operator address: BOX 166
W GROTON, MA 01472
Owner/operator country: US
Owner/operator telephone: Not reported
Legal status: Private
Owner/Operator Type: Operator
Owner/Op start date: 12/08/1991
Owner/Op end date: Not reported

Owner/operator name: BOBS AUTO BODY
Owner/operator address: BOX 166
W GROTON, MA 01472
Owner/operator country: US
Owner/operator telephone: Not reported
Legal status: Private
Owner/Operator Type: Owner
Owner/Op start date: 01/01/1900
Owner/Op end date: Not reported

Handler Activities Summary:
U.S. importer of hazardous waste: No
Mixed waste (haz. and radioactive): No
Recycler of hazardous waste: No
Transporter of hazardous waste: No
Treater, storer or disposer of HW: No
Underground injection activity: No
On-site burner exemption: No
Furnace exemption: No
Used oil fuel burner: No
Used oil processor: No
User oil refiner: No
Used oil fuel marketer to burner: No
Used oil Specification marketer: No
Used oil transfer facility: No
Used oil transporter: No

. Waste code: D001
. Waste name: IGNITABLE WASTE

BOBS AUTO BODY (Continued) **1000373310**

. Waste code: F001
. Waste name: THE FOLLOWING SPENT HALOGENATED SOLVENTS USED IN DEGREASING: TETRACHLOROETHYLENE, TRICHLORETHYLENE, METHYLENE CHLORIDE, 1,1,1-TRICHLOROETHANE, CARBON TETRACHLORIDE AND CHLORINATED FLUOROCARBONS; ALL SPENT SOLVENT MIXTURES/BLENDS USED IN DEGREASING CONTAINING, BEFORE USE, A TOTAL OF TEN PERCENT OR MORE (BY VOLUME) OF ONE OR MORE OF THE ABOVE HALOGENATED SOLVENTS OR THOSE SOLVENTS LISTED IN F002, F004, AND F005; AND STILL BOTTOMS FROM THE RECOVERY OF THESE SPENT SOLVENTS AND SPENT SOLVENT MIXTURES.

Historical Generators:
Date form received by agency: 10/17/1984
Site name: BOBS AUTO BODY
Classification: Small Quantity Generator

Facility Has Received Notices of Violations:
Regulation violated: SR - 351
Area of violation: Generators - General
Date violation determined: 10/24/1990
Date achieved compliance: 10/24/1995
Violation lead agency: State
Enforcement action: Not reported
Enforcement action date: Not reported
Enf. disposition status: Not reported
Enf. disp. status date: Not reported
Enforcement lead agency: Not reported
Proposed penalty amount: Not reported
Final penalty amount: Not reported
Paid penalty amount: Not reported

Evaluation Action Summary:
Evaluation date: 10/24/1990
Evaluation: COMPLIANCE EVALUATION INSPECTION ON-SITE
Area of violation: Generators - General
Date achieved compliance: 10/24/1995
Evaluation lead agency: State

CZ732 **VERIZON MASSACHUSETTS 871202** **SHWS** **U002007982**
SE **5 SANDY POND RD** **UST** **N/A**
> 1 **AYER, MA 01432** **AST**
2.231 mi. **RELEASE**
11782 ft. **Site 2 of 9 in cluster CZ** **Financial Assurance**

Relative:
Lower

Actual:
236 ft.

SHWS:
Release Tracking Number/Current Status: 2-0019194 / PSNC
Release Town: AYER
Notification Date: 05/08/2014
Category: TWO HR
Associated ID: Not reported
Current Status: **PSNC**
Status Date: 06/26/2014
Phase: Not reported
Response Action Outcome: -
Oil Or Haz Material: Oil
Location Type: PRIVPROP
Source: LINE
Source: LOG TRAILE

VERIZON MASSACHUSETTS 871202 (Continued) **U002007982**

Source: FUELTANK

Click here to access the MA DEP site for this facility:

Chemicals:
Chemical: HYDRAULIC FLUID
Quantity: 20 gallons

Actions:
Action Type: Release Disposition
Action Status: Reportable Release under MGL 21E
Action Date: 5/8/2014
Response Action Outcome: Not reported

Action Type: Immediate Response Action
Action Status: Oral Approval of Plan or Action
Action Date: 5/8/2014
Response Action Outcome: Not reported

Action Type: Response Action Outcome - RAO
Action Status: PSNRCD
Action Date: 6/26/2014
Response Action Outcome: Not reported

Action Type: RNFE
Action Status: Transmittal, Notice, or Notification Received
Action Date: 6/26/2014
Response Action Outcome: Not reported

UST:

Facility:
Facility ID: 18590
Owner Id: 6309
Owner: VERIZON NEW ENGLAND INC
Owner Address: 2 HAMPSHIRE ST
Owner City,St,Zip: LAWRENCE, MA 01840
Telephone: Not reported
Description: Utilities
Facility address 2: Not reported
Owner address 2: Not reported
Latitude: 42.55389
Longitude: -71.57018
Contact name: William Irwin
Contact address1: 2 Hampshire Street
Contact address2: Not reported
Contact city: Lawrence
Contact state: MA
Contact zip: 01840
Contact email: b.irwin@verizon.com
Update: 2007-12-28 00:00:00
Update by: Not reported
Fac status: CLOSED

Facility ID: 18590

VERIZON MASSACHUSETTS 871202 (Continued) **U002007982**

Owner Id:	6309
Owner:	VERIZON NEW ENGLAND INC
Owner Address:	2 HAMPSHIRE ST
Owner City,St,Zip:	LAWRENCE, MA 01840
Telephone:	Not reported
Description:	Utilities
Facility address 2:	Not reported
Owner address 2:	Not reported
Latitude:	42.55389
Longitude:	-71.57018
Contact name:	William Irwin
Contact address1:	2 Hampshire Street
Contact address2:	Not reported
Contact city:	Lawrence
Contact state:	MA
Contact zip:	01840
Contact email:	b.irwin@verizon.com
Update:	2007-12-28 00:00:00
Update by:	Not reported
Fac status:	CLOSED

Tank ID:	1
Tank Status:	**Tank Removed**
Status Date:	03/11/1993
Date Installed:	03/14/1968
Capacity:	6280.00000
Contents:	Gasoline
Tank Usage:	Not reported
Tank Leak Detection:	Not reported
Pipe Leak Detection:	Not reported
Latitude:	Not reported
Longitude:	Not reported
Tank construct:	Not reported
Pipe construct:	Not reported
Ptype:	Not reported
Number of compartment:	Not reported
Pipe install date:	Not reported
Pipe leak install date:	Not reported
Submersible sump:	N
Submersible sump install date:	Not reported
Turbine sump:	N
Turbine sump sensor:	N
Intermediate sump:	N
Intermediate sump sensor:	N
Spill bucket installed date:	Not reported
Spill bucket sensor:	N
Overfill protect install:	Not reported
Overfill protect type:	Not reported
Automatic line leak detect:	Not reported
Tank corrosion type:	Not reported
Leak corrosion type:	Not reported

Tank ID:	2
Tank Status:	**Tank Removed**
Status Date:	03/11/1993

VERIZON MASSACHUSETTS 871202 (Continued) **U002007982**

Date Installed: 03/14/1968
Capacity: 6280.00000
Contents: Gasoline
Tank Usage: Not reported
Tank Leak Detection: Not reported
Pipe Leak Detection: Not reported
Latitude: Not reported
Longitude: Not reported
Tank construct: Not reported
Pipe construct: Not reported
Ptype: Not reported
Number of compartment: Not reported
Pipe install date: Not reported
Pipe leak install date: Not reported
Submersible sump: N
Submersible sump install date: Not reported
Turbine sump: N
Turbine sump sensor: N
Intermediate sump: N
Intermediate sump sensor: N
Spill bucket installed date: Not reported
Spill bucket sensor: N
Overfill protect install: Not reported
Overfill protect type: Not reported
Automatic line leak detect: Not reported
Tank corrosion type: Not reported
Leak corrosion type: Not reported

Tank ID: 3
Tank Status: Tank Removed
Status Date: 11/20/2002
Date Installed: 04/11/1992
Capacity: 6000.00000
Contents: Gasoline
Tank Usage: Motor Vehi
Tank Leak Detection: Continuous Interstitial Monitoring
Pipe Leak Detection: Quarterly visual inspection and annual product line tightness test
Latitude: Not reported
Longitude: Not reported
Tank construct: Double-walled non-corrodible (including "composite") material (cathodic protection not required)
Pipe construct: Double-walled non-corrodible material (No corrosion protection required)
Ptype: Not reported
Number of compartment: Not reported
Pipe install date: Not reported
Pipe leak install date: Not reported
Submersible sump: N
Submersible sump install date: Not reported
Turbine sump: N
Turbine sump sensor: N
Intermediate sump: N
Intermediate sump sensor: N
Spill bucket installed date: Not reported
Spill bucket sensor: N
Overfill protect install: Not reported
Overfill protect type: Not reported
Automatic line leak detect: Not reported

VERIZON MASSACHUSETTS 871202 (Continued) **U002007982**

Tank corrosion type: Not reported
Leak corrosion type: Not reported

AST:

Facility ID:	18590
Owner Id:	9144
Owner:	VERIZON MASSACHUSETTS
Owner Address:	185 FRANKLIN ST
Owner City,St,Zip:	BOSTON, MA 02110
Telephone:	(508) 850-9432
Description:	Utilities
Fire Dept. ID:	17019
Date of Inspection:	Not reported
Inspector:	Not reported
Overfill Prevention:	Not reported
Spill Prevention:	Not reported

Tank Info:

Tank ID:	4
Serial Number:	Not reported
Tank Status:	In Use
Capacity:	350
Contents:	Waste Oil
Tank Use:	MV
Tank Material:	Steel
Tank Construction:	1 Wall
Tank Leak Detection:	Not reported
Pipe Material:	Steel
Pipe Construction:	1 Wall
Pipe Leak Detection:	Not reported
Aboveground:	Yes

Release:

Release Tracking Number/Current Status:	2-0019194 / PSNC
Primary ID:	Not reported
Official City:	AYER
Notification:	05/08/2014
Category:	TWO HR
Status Date:	06/26/2014
Phase:	Not reported
Response Action Outcome:	-
Oil / Haz Material Type:	Oil

Click here to access the MA DEP site for this facility:

MA Financial Assurance 2:

Facility Id:	18590
Description:	Utilities
Work Phone:	(508) 850-9432

CZ733 SE > 1 2.231 mi. 11782 ft. | **VERIZON NEW ENGLAND**
5 SANDY POND RD
AYER, MA 01432 | **FINDS ECHO** | **1016272688 N/A**

Site 3 of 9 in cluster CZ

Relative: Lower

Actual: 236 ft.

FINDS:

Registry ID: 110008410406

Environmental Interest/Information System

RCRAInfo is a national information system that supports the Resource Conservation and Recovery Act (RCRA) program through the tracking of events and activities related to facilities that generate, transport, and treat, store, or dispose of hazardous waste. RCRAInfo allows RCRA program staff to track the notification, permit, compliance, and corrective action activities required under RCRA.

MA-EPICS - Massachussetts Environmental Protection Integrated Computer System

ECHO:

Envid: 1016272688
Registry ID: 110008410406
DFR URL: http://echo.epa.gov/detailed_facility_report?fid=110008410406

DC734 WNW > 1 2.234 mi. 11798 ft. | **TNT AUTO WORKS**
212 GREAT RD
SHIRLEY, MA 01464 | **FINDS ECHO** | **1014896296 N/A**

Site 1 of 9 in cluster DC

Relative: Higher

Actual: 291 ft.

FINDS:

Registry ID: 110043943631

Environmental Interest/Information System

MA-EPICS - Massachussetts Environmental Protection Integrated Computer System

ECHO:

Envid: 1014896296
Registry ID: 110043943631
DFR URL: http://echo.epa.gov/detailed_facility_report?fid=110043943631

DC735 WNW > 1 2.234 mi. 11798 ft. | **TNT AUTO WORKS**
212 GREAT RD
SHIRLEY, MA 01464 | **HW GEN** | **S112560079 N/A**

Site 2 of 9 in cluster DC

Relative: Higher

Actual: 291 ft.

HW GEN:

EPA Id: MV9784521400
RCRA Generator Status: VSQG
State Generator Status: SQG-MA

DC736 **EDR Hist Auto** **1015323334**
WNW **212 GREAT RD** **N/A**
> 1 **SHIRLEY, MA 01464**
2.234 mi.
11798 ft. **Site 3 of 9 in cluster DC**

Relative:
Higher

Actual:
291 ft.

EDR Historical Auto Stations:

Name:	J & M MOTORS
Year:	2002
Address:	212 GREAT RD
Name:	J & M MOTORS INC
Year:	2003
Address:	212 GREAT RD
Name:	TNT AUTO WORKS
Year:	2011
Address:	212 GREAT RD
Name:	TNT AUTO WORKS
Year:	2012
Address:	212 GREAT RD

CY737 **US ARMY RESERVE** **HW GEN** **S113411518**
SSE **115 BARNUM RD** **N/A**
> 1 **DEVENS, MA 01434**
2.237 mi.
11809 ft. **Site 4 of 16 in cluster CY**

Relative:
Lower

Actual:
248 ft.

HW GEN:

EPA Id:	MAC300094828
RCRA Generator Status:	VSQG
State Generator Status:	SQG-MA

CY738 **US ARMY RESERVE** **RCRA-CESQG** **1016453406**
SSE **115 BARNUM RD** **FINDS** **MAC300094828**
> 1 **AYER, MA 01434** **ECHO**
2.237 mi.
11809 ft. **Site 5 of 16 in cluster CY**

Relative:
Lower

Actual:
248 ft.

RCRA-CESQG:

Date form received by agency:	02/12/2014
Facility name:	US ARMY RESERVE
Facility address:	115 BARNUM RD AYER, MA 014345216
EPA ID:	MAC300094828
Contact:	DANIEL J OLEARY
Contact address:	115 BARNUM RD DEVENS, MA 014345216
Contact country:	US
Contact telephone:	(978) 796-2956
Contact email:	DANIEL.J.OLEARY4.CTR@MAIL.MIL
EPA Region:	01
Classification:	Conditionally Exempt Small Quantity Generator
Description:	Handler: generates 100 kg or less of hazardous waste per calendar month, and accumulates 1000 kg or less of hazardous waste at any time; or generates 1 kg or less of acutely hazardous waste per calendar month, and accumulates at any time: 1 kg or less of acutely hazardous

US ARMY RESERVE (Continued) **1016453406**

waste; or 100 kg or less of any residue or contaminated soil, waste or other debris resulting from the cleanup of a spill, into or on any land or water, of acutely hazardous waste; or generates 100 kg or less of any residue or contaminated soil, waste or other debris resulting from the cleanup of a spill, into or on any land or water, of acutely hazardous waste during any calendar month, and accumulates at any time: 1 kg or less of acutely hazardous waste; or 100 kg or less of any residue or contaminated soil, waste or other debris resulting from the cleanup of a spill, into or on any land or water, of acutely hazardous waste

Owner/Operator Summary:

Owner/operator name:	US ARMY
Owner/operator address:	115 BARNUM RD DEVENS, MA 01434
Owner/operator country:	US
Owner/operator telephone:	Not reported
Legal status:	Federal
Owner/Operator Type:	Owner
Owner/Op start date:	01/01/1995
Owner/Op end date:	Not reported

Owner/operator name:	US ARMY
Owner/operator address:	115 BARNUM RD DEVENS, MA 01434
Owner/operator country:	US
Owner/operator telephone:	Not reported
Legal status:	Federal
Owner/Operator Type:	Operator
Owner/Op start date:	01/01/1995
Owner/Op end date:	Not reported

Handler Activities Summary:

U.S. importer of hazardous waste:	No
Mixed waste (haz. and radioactive):	No
Recycler of hazardous waste:	No
Transporter of hazardous waste:	No
Treater, storer or disposer of HW:	No
Underground injection activity:	No
On-site burner exemption:	No
Furnace exemption:	No
Used oil fuel burner:	No
Used oil processor:	No
User oil refiner:	No
Used oil fuel marketer to burner:	No
Used oil Specification marketer:	No
Used oil transfer facility:	No
Used oil transporter:	No

. Waste code: D001
. Waste name: IGNITABLE WASTE

. Waste code: MA01
. Waste name: WASTE OIL

Violation Status: No violations found

US ARMY RESERVE (Continued) **1016453406**

FINDS:

Registry ID: 110058886399

Environmental Interest/Information System
RCRAInfo is a national information system that supports the Resource Conservation and Recovery Act (RCRA) program through the tracking of events and activities related to facilities that generate, transport, and treat, store, or dispose of hazardous waste. RCRAInfo allows RCRA program staff to track the notification, permit, compliance, and corrective action activities required under RCRA.

ECHO:
Envid: 1016453406
Registry ID: 110058886399
DFR URL: http://echo.epa.gov/detailed_facility_report?fid=110058886399

739
ESE
> 1
2.238 mi.
11815 ft.

142 OAKRIDGE DR
AYER, MA 01432

LEAD **S108709514**
N/A

Relative:
Lower

Actual:
242 ft.

LEAD:
Community: Ayer
Unit: Not reported
Inspector Name: Christine Caulfield
Inspector License Number: 1950
Activity Type: INSPECT
Activity Date: 06/29/2006
Start Work Date: 12/26/2006
Activity Descriptions: Comprehensive Initial Inspection
Outcomes: Hazards Found

Community: Ayer
Unit: Not reported
Inspector Name: Christine Caulfield
Inspector License Number: 1950
Activity Type: INSPECT
Activity Date: 12/27/2006
Start Work Date: 12/26/2006
Activity Descriptions: Reoccupancy Reinspection
Outcomes: Passed

Community: Ayer
Unit: Not reported
Inspector Name: Christine Caulfield
Inspector License Number: 1950
Activity Type: INSPECT
Activity Date: 01/02/2007
Start Work Date: 12/26/2006
Activity Descriptions: Final Deleading Reinspection
Outcomes: Passed

Community: Ayer
Unit: Not reported

(Continued) **S108709514**

Inspector Name:	Christine Caulfield
Inspector License Number:	1950
Activity Type:	COMPLIANCE
Activity Date:	01/02/2007
Start Work Date:	12/26/2006
Activity Descriptions:	Letter of Full Deleading Comp
Outcomes:	Issued

---

740 SSW > 1 2.239 mi. 11823 ft. **COMREX CORP** **HW GEN** **S112554405**
19 PINE RD **N/A**
DEVENS, MA 01432

Relative: Higher
Actual: 327 ft.

HW GEN:

EPA Id:	MAR000505156
RCRA Generator Status:	VSQG
State Generator Status:	Not reported

DA741 NW > 1 2.240 mi. 11827 ft. **EDR Hist Auto** **1015264672**
17 GROTON RD **N/A**
SHIRLEY, MA 01464

Site 3 of 5 in cluster DA

Relative: Higher
Actual: 265 ft.

EDR Historical Auto Stations:

Name:	BOBS AUTO BODY
Year:	2006
Address:	17 GROTON RD
Name:	BOBS AUTO BODY
Year:	2007
Address:	17 GROTON RD
Name:	BOBS AUTO BODY
Year:	2009
Address:	17 GROTON RD
Name:	GRIFFIN AUTOMOTIVE SERVICE
Year:	2011
Address:	17 GROTON RD
Name:	GRIFFIN AUTOMOTIVE SERVICE
Year:	2012
Address:	17 GROTON RD

DA742 **GRIFFIN AUTOMOTIVE SERVICE** **HW GEN** **S118421746**
NW **17 GROTON RD** **N/A**
> 1 **SHIRLEY, MA 01464**
2.240 mi.
11827 ft. **Site 4 of 5 in cluster DA**

Relative:
Higher

Actual:
265 ft.

HW GEN:

EPA Id:	MV9784483737
RCRA Generator Status:	VSQG
State Generator Status:	VQG-MA

DA743 **GRIFFIN AUTO SERVICE & RESTORATION** **ECHO** **1018124925**
NW **17 GROTON RD** **N/A**
> 1 **SHIRLEY, MA 01464**
2.240 mi.
11827 ft. **Site 5 of 5 in cluster DA**

Relative:
Higher

Actual:
265 ft.

ECHO:

Envid:	1018124925
Registry ID:	110064688636
DFR URL:	http://echo.epa.gov/detailed_facility_report?fid=110064688636

CY744 **ERNS** **2008887189**
SSE **112 BARNUM ROAD** **N/A**
> 1 **DEVENS, MA**
2.242 mi.
11836 ft. **Site 6 of 16 in cluster CY**

Relative:
Lower

Actual:
248 ft.

Click this hyperlink while viewing on your computer to access additional ERNS detail in the EDR Site Report.

CY745 **112 BARNHAM RD LLC** **US AIRS** **1010687425**
SSE **BARNUM ROAD LOT #2** **N/A**
> 1 **HARVARD, MA 01434**
2.242 mi.
11836 ft. **Site 7 of 16 in cluster CY**

Relative:
Lower

Actual:
248 ft.

US AIRS (AFS):

Envid:	1010687425
Region Code:	01
County Code:	MA027
Programmatic ID:	AIR MA0000002512100634
Facility Registry ID:	110033139672
D and B Number:	Not reported
Facility Site Name:	112 BARNHAM RD LLC
Primary SIC Code:	Not reported
NAICS Code:	334413
Default Air Classification Code:	SMI
Facility Type of Ownership Code:	POF
Air CMS Category Code:	SMI
HPV Status:	Not reported

US AIRS (AFS):

Region Code:	01
Programmatic ID:	AIR MA0000002512100634
Facility Registry ID:	110033139672
Air Operating Status Code:	OPR
Default Air Classification Code:	SMI

112 BARNHAM RD LLC (Continued) **1010687425**

Air Program:	New Source Performance Standards
Activity Date:	2009-09-16 00:00:00
Activity Status Date:	Not reported
Activity Group:	Compliance Monitoring
Activity Type:	Inspection/Evaluation
Activity Status:	Not reported

Region Code:	01
Programmatic ID:	AIR MA0000002512100634
Facility Registry ID:	110033139672
Air Operating Status Code:	OPR
Default Air Classification Code:	SMI
Air Program:	New Source Performance Standards
Activity Date:	2010-04-23 00:00:00
Activity Status Date:	Not reported
Activity Group:	Compliance Monitoring
Activity Type:	Inspection/Evaluation
Activity Status:	Not reported

Region Code:	01
Programmatic ID:	AIR MA0000002512100634
Facility Registry ID:	110033139672
Air Operating Status Code:	OPR
Default Air Classification Code:	SMI
Air Program:	State Implementation Plan for National Primary and Secondary Ambient Air Quality Standards
Activity Date:	2008-10-22 00:00:00
Activity Status Date:	Not reported
Activity Group:	Compliance Monitoring
Activity Type:	Inspection/Evaluation
Activity Status:	Not reported

Region Code:	01
Programmatic ID:	AIR MA0000002512100634
Facility Registry ID:	110033139672
Air Operating Status Code:	OPR
Default Air Classification Code:	SMI
Air Program:	State Implementation Plan for National Primary and Secondary Ambient Air Quality Standards
Activity Date:	2008-10-31 00:00:00
Activity Status Date:	Not reported
Activity Group:	Compliance Monitoring
Activity Type:	Inspection/Evaluation
Activity Status:	Not reported

Region Code:	01
Programmatic ID:	AIR MA0000002512100634
Facility Registry ID:	110033139672
Air Operating Status Code:	OPR
Default Air Classification Code:	SMI
Air Program:	State Implementation Plan for National Primary and Secondary Ambient Air Quality Standards
Activity Date:	2009-02-27 00:00:00
Activity Status Date:	Not reported
Activity Group:	Compliance Monitoring
Activity Type:	Inspection/Evaluation
Activity Status:	Not reported

Region Code:	01
Programmatic ID:	AIR MA0000002512100634

112 BARNHAM RD LLC (Continued) **1010687425**

Facility Registry ID: 110033139672
Air Operating Status Code: OPR
Default Air Classification Code: SMI
Air Program: State Implementation Plan for National Primary and Secondary Ambient Air Quality Standards
Activity Date: 2009-04-07 00:00:00
Activity Status Date: Not reported
Activity Group: Compliance Monitoring
Activity Type: Inspection/Evaluation
Activity Status: Not reported

Region Code: 01
Programmatic ID: AIR MA0000002512100634
Facility Registry ID: 110033139672
Air Operating Status Code: OPR
Default Air Classification Code: SMI
Air Program: State Implementation Plan for National Primary and Secondary Ambient Air Quality Standards
Activity Date: 2009-04-24 00:00:00
Activity Status Date: Not reported
Activity Group: Compliance Monitoring
Activity Type: Inspection/Evaluation
Activity Status: Not reported

Region Code: 01
Programmatic ID: AIR MA0000002512100634
Facility Registry ID: 110033139672
Air Operating Status Code: OPR
Default Air Classification Code: SMI
Air Program: State Implementation Plan for National Primary and Secondary Ambient Air Quality Standards
Activity Date: 2009-07-29 00:00:00
Activity Status Date: Not reported
Activity Group: Compliance Monitoring
Activity Type: Inspection/Evaluation
Activity Status: Not reported

Region Code: 01
Programmatic ID: AIR MA0000002512100634
Facility Registry ID: 110033139672
Air Operating Status Code: OPR
Default Air Classification Code: SMI
Air Program: State Implementation Plan for National Primary and Secondary Ambient Air Quality Standards
Activity Date: 2009-10-07 00:00:00
Activity Status Date: Not reported
Activity Group: Compliance Monitoring
Activity Type: Inspection/Evaluation
Activity Status: Not reported

Region Code: 01
Programmatic ID: AIR MA0000002512100634
Facility Registry ID: 110033139672
Air Operating Status Code: OPR
Default Air Classification Code: SMI
Air Program: State Implementation Plan for National Primary and Secondary Ambient Air Quality Standards
Activity Date: 2009-11-03 00:00:00
Activity Status Date: Not reported
Activity Group: Compliance Monitoring
Activity Type: Inspection/Evaluation
Activity Status: Not reported

112 BARNHAM RD LLC (Continued) **1010687425**

Region Code:	01
Programmatic ID:	AIR MA0000002512100634
Facility Registry ID:	110033139672
Air Operating Status Code:	OPR
Default Air Classification Code:	SMI
Air Program:	State Implementation Plan for National Primary and Secondary Ambient Air Quality Standards
Activity Date:	2009-11-18 00:00:00
Activity Status Date:	Not reported
Activity Group:	Compliance Monitoring
Activity Type:	Inspection/Evaluation
Activity Status:	Not reported

Region Code:	01
Programmatic ID:	AIR MA0000002512100634
Facility Registry ID:	110033139672
Air Operating Status Code:	OPR
Default Air Classification Code:	SMI
Air Program:	State Implementation Plan for National Primary and Secondary Ambient Air Quality Standards
Activity Date:	2010-04-23 00:00:00
Activity Status Date:	Not reported
Activity Group:	Compliance Monitoring
Activity Type:	Inspection/Evaluation
Activity Status:	Not reported

CY746 **SAINT-GOBAIN HIGH PERFORMANCE SUBSTRATES** **SHWS** **S109330054**
SSE **112 BARNUM ROAD** **RELEASE** **N/A**
> 1 **DEVENS, MA 01434** **AIRS**
2.242 mi. **HW GEN**
11836 ft. **Site 8 of 16 in cluster CY** **TIER 2**

Relative:
Lower

Actual:
248 ft.

SHWS:

Release Tracking Number/Current Status:	2-0017286 / RAO
Release Town:	AYER
Notification Date:	10/15/2008
Category:	TWO HR
Associated ID:	Not reported
Current Status:	**Response Action Outcome**
Status Date:	12/15/2008
Phase:	Not reported
Response Action Outcome:	A1 - A permanent solution has been achieved. Contamination has been reduced to background or a threat of release has been eliminated.
Oil Or Haz Material:	Hazardous Material
Location Type:	COMMERCIAL

Click here to access the MA DEP site for this facility:

Chemicals:

Chemical:	HYDROGEN PEROXIDE
Quantity:	16.49 pounds
Chemical:	HYDROFLUORIC ACID
Quantity:	50.55 pounds

Actions:

Action Type:	Release Disposition
Action Status:	Reportable Release under MGL 21E
Action Date:	10/15/2008

SAINT-GOBAIN HIGH PERFORMANCE SUBSTRATES (Continued) **S109330054**

Response Action Outcome:	A permanent solution has been achieved. Contamination has been reduced to background or a threat of release has been eliminated.

Action Type:	Immediate Response Action
Action Status:	Oral Approval of Plan or Action
Action Date:	10/15/2008
Response Action Outcome:	A permanent solution has been achieved. Contamination has been reduced to background or a threat of release has been eliminated.

Action Type:	RLFA
Action Status:	FLDD1A
Action Date:	10/15/2008
Response Action Outcome:	A permanent solution has been achieved. Contamination has been reduced to background or a threat of release has been eliminated.

Action Type:	RLFA
Action Status:	FLDRUN
Action Date:	11/18/2008
Response Action Outcome:	A permanent solution has been achieved. Contamination has been reduced to background or a threat of release has been eliminated.

Action Type:	Response Action Outcome - RAO
Action Status:	RAO Statement Received
Action Date:	12/15/2008
Response Action Outcome:	A permanent solution has been achieved. Contamination has been reduced to background or a threat of release has been eliminated.

Action Type:	RNF
Action Status:	Reportable Release under MGL 21E
Action Date:	12/15/2008
Response Action Outcome:	A permanent solution has been achieved. Contamination has been reduced to background or a threat of release has been eliminated.

Action Type:	A Notice sent to a Potentially Responsible Party (PRP)
Action Status:	A MassDEP piece of correspondence was issued (approvals, NORs, etc.
Action Date:	12/17/2008
Response Action Outcome:	A permanent solution has been achieved. Contamination has been reduced to background or a threat of release has been eliminated.

Action Type:	Response Action Outcome - RAO
Action Status:	Level I - Technical Screen Audit
Action Date:	3/2/2009
Response Action Outcome:	A permanent solution has been achieved. Contamination has been reduced to background or a threat of release has been eliminated.

Release Tracking Number/Current Status:	2-0017416 / RAO
Release Town:	AYER
Notification Date:	02/11/2009
Category:	TWO HR
Associated ID:	Not reported
Current Status:	**Response Action Outcome**
Status Date:	04/03/2009
Phase:	Not reported
Response Action Outcome:	A1 - A permanent solution has been achieved. Contamination has been reduced to background or a threat of release has been eliminated.
Oil Or Haz Material:	Hazardous Material

SAINT-GOBAIN HIGH PERFORMANCE SUBSTRATES (Continued) **S109330054**

Location Type: INDUSTRIAL
Source: HOSE

Click here to access the MA DEP site for this facility:

Chemicals:
Chemical: SODIUM HYDROXIDE
Quantity: 15 pounds

Actions:
Action Type: Immediate Response Action
Action Status: Oral Approval of Plan or Action
Action Date: 2/11/2009
Response Action Outcome: A permanent solution has been achieved. Contamination has been reduced to background or a threat of release has been eliminated.

Action Type: Release Disposition
Action Status: Reportable Release under MGL 21E
Action Date: 2/11/2009
Response Action Outcome: A permanent solution has been achieved. Contamination has been reduced to background or a threat of release has been eliminated.

Action Type: RLFA
Action Status: FOLOFF
Action Date: 2/12/2009
Response Action Outcome: A permanent solution has been achieved. Contamination has been reduced to background or a threat of release has been eliminated.

Action Type: RLFA
Action Status: FLDRAN
Action Date: 2/25/2009
Response Action Outcome: A permanent solution has been achieved. Contamination has been reduced to background or a threat of release has been eliminated.

Action Type: A Notice sent to a Potentially Responsible Party (PRP)
Action Status: A MassDEP piece of correspondence was issued (approvals, NORs, etc.
Action Date: 3/16/2009
Response Action Outcome: A permanent solution has been achieved. Contamination has been reduced to background or a threat of release has been eliminated.

Action Type: Response Action Outcome - RAO
Action Status: RAO Statement Received
Action Date: 4/3/2009
Response Action Outcome: A permanent solution has been achieved. Contamination has been reduced to background or a threat of release has been eliminated.

Action Type: RNFE
Action Status: Transmittal, Notice, or Notification Received
Action Date: 4/3/2009
Response Action Outcome: A permanent solution has been achieved. Contamination has been reduced to background or a threat of release has been eliminated.

Action Type: Response Action Outcome - RAO
Action Status: Level I - Technical Screen Audit
Action Date: 5/18/2009
Response Action Outcome: A permanent solution has been achieved. Contamination has been reduced

SAINT-GOBAIN HIGH PERFORMANCE SUBSTRATES (Continued) **S109330054**

to background or a threat of release has been eliminated.

Release Tracking Number/Current Status:	2-0017465 / RAO
Release Town:	AYER
Notification Date:	03/26/2009
Category:	TWO HR
Associated ID:	Not reported
Current Status:	**Response Action Outcome**
Status Date:	04/18/2009
Phase:	Not reported
Response Action Outcome:	A1 - A permanent solution has been achieved. Contamination has been reduced to background or a threat of release has been eliminated.
Oil Or Haz Material:	Hazardous Material
Location Type:	INDUSTRIAL
Source:	LINE

Click here to access the MA DEP site for this facility:

Chemicals:

Chemical:	HYDROGEN PEROXIDE
Quantity:	20 gallons

Actions:

Action Type:	Immediate Response Action
Action Status:	Oral Approval of Plan or Action
Action Date:	3/26/2009
Response Action Outcome:	A permanent solution has been achieved. Contamination has been reduced to background or a threat of release has been eliminated.
Action Type:	Release Disposition
Action Status:	Reportable Release under MGL 21E
Action Date:	3/26/2009
Response Action Outcome:	A permanent solution has been achieved. Contamination has been reduced to background or a threat of release has been eliminated.
Action Type:	RNFE
Action Status:	Transmittal, Notice, or Notification Received
Action Date:	4/15/2009
Response Action Outcome:	A permanent solution has been achieved. Contamination has been reduced to background or a threat of release has been eliminated.
Action Type:	Response Action Outcome - RAO
Action Status:	RAO Statement Received
Action Date:	4/18/2009
Response Action Outcome:	A permanent solution has been achieved. Contamination has been reduced to background or a threat of release has been eliminated.
Action Type:	A Notice sent to a Potentially Responsible Party (PRP)
Action Status:	A MassDEP piece of correspondence was issued (approvals, NORs, etc.
Action Date:	4/23/2009
Response Action Outcome:	A permanent solution has been achieved. Contamination has been reduced to background or a threat of release has been eliminated.
Action Type:	RLFA
Action Status:	FLDRAN

SAINT-GOBAIN HIGH PERFORMANCE SUBSTRATES (Continued) **S109330054**

Action Date: 4/7/2009
Response Action Outcome: A permanent solution has been achieved. Contamination has been reduced to background or a threat of release has been eliminated.

Action Type: Response Action Outcome - RAO
Action Status: Level I - Technical Screen Audit
Action Date: 7/22/2009
Response Action Outcome: A permanent solution has been achieved. Contamination has been reduced to background or a threat of release has been eliminated.

Release:
Release Tracking Number/Current Status: 2-0017286 / RAO
Primary ID: Not reported
Official City: AYER
Notification: 10/15/2008
Category: TWO HR
Status Date: 12/15/2008
Phase: Not reported
Response Action Outcome: A1 - A permanent solution has been achieved. Contamination has been reduced to background or a threat of release has been eliminated.
Oil / Haz Material Type: Hazardous Material

Click here to access the MA DEP site for this facility:

Release Tracking Number/Current Status: 2-0017416 / RAO
Primary ID: Not reported
Official City: AYER
Notification: 02/11/2009
Category: TWO HR
Status Date: 04/03/2009
Phase: Not reported
Response Action Outcome: A1 - A permanent solution has been achieved. Contamination has been reduced to background or a threat of release has been eliminated.
Oil / Haz Material Type: Hazardous Material

Click here to access the MA DEP site for this facility:

Release Tracking Number/Current Status: 2-0017465 / RAO
Primary ID: Not reported
Official City: AYER
Notification: 03/26/2009
Category: TWO HR
Status Date: 04/18/2009
Phase: Not reported
Response Action Outcome: A1 - A permanent solution has been achieved. Contamination has been reduced to background or a threat of release has been eliminated.
Oil / Haz Material Type: Hazardous Material

Click here to access the MA DEP site for this facility:

AIRS:
Facility Status: APPROV

SAINT-GOBAIN HIGH PERFORMANCE SUBSTRATES (Continued) **S109330054**

Permit Code:	AQ02
Permit Name:	Plan Application Non-Major Comprehensive
DEP Region:	CE
Application Tracking Number:	X228146
Date Closed:	10/01/2010
Applicant Name:	EVERGREEN SOLAR INC
Applicant Address:	112 BARNUM RD
Applicant City,St,Zip:	DEVENS, MA
Applicant Telephone:	9782662200

Facility Status:	APPROV
Permit Code:	AQ02
Permit Name:	Plan Application Non-Major Comprehensive
DEP Region:	CE
Application Tracking Number:	W150349
Date Closed:	12/17/2007
Applicant Name:	EVERGREEN SOLAR INC
Applicant Address:	259 CEDAR HILL ST
Applicant City,St,Zip:	MARLBOROUGH, MA 01752
Applicant Telephone:	7818907117

HW GEN:

EPA Id:	MAC300096211
RCRA Generator Status:	SQG
State Generator Status:	VQG-MA

EPA Id:	MAC300011012
RCRA Generator Status:	SQG
State Generator Status:	SQG-MA

TIER 2:

Report Year:	2013
Facility Id:	FATR20139UEDNV00277T
Facility Dept:	Not reported
Latitude:	42.54395
Longitude:	-71.58636
Mailing Address:	Not reported
Mailing City/State/Zip:	Not reported
Mailing Country:	Not reported
Notes:	Not reported
All Chemicals Same As Last Yr:	Not reported
Date Signed:	03/03/2014
Dike Or Other Safeguard:	Not reported
Failed Validation:	Not reported
Date Modified:	08/25/2014
Fees Total:	Not reported
Num Of Employees:	61
Site Coord Abbreviated?:	Not reported
Site Map:	T
State Label Code:	MA2013
Submitted By:	Eric P. Levesque Facilities Manager
Validation Report:	Not reported
Fire District:	Devens
Latlong Location Description:	Not reported
Latlong Method:	Not reported

SAINT-GOBAIN HIGH PERFORMANCE SUBSTRATES (Continued) **S109330054**

Record Key:	FDTR20139UEDNV003789
Id:	334413
Type:	NAICS
Description:	Semiconductor and Related Device Manufacturing
Last Modified:	2/28/2014

Record Key:	FDTR20139UEDNV004789
Id:	802280032
Type:	Dun & Bradstreet
Description:	Dun & Bradstreet
Last Modified:	3/3/2014

Contact:

Report Year:	2013
Contact Record Id:	CTTR20139UEN2U00DKLD
Title:	Facilities Manager
Contact Name:	Levesque
Contact Email:	eric.p.levesque@saint-gobain.com
Contact Mail Address:	112 Barnum Road
Contact Mail City:	Devens
Contact Mail State:	MA
Contact Mail Zip:	01434
Contact Mail Country:	USA
Contact1 Type:	Emergency Contact
Contact2 Type:	Fac. Emergency Coordinator
Contact3 Type:	Tier II Information Contact
Contact4 Type:	Submitter
Modification Date:	8/25/2014

Contact:

Report Year:	2013
Contact Record Id:	CTTR20139UEQ9H00U66G
Title:	DIESEL SUPPLIER
Contact Name:	BURKE
Contact Email:	www.burkeoil.com
Contact Mail Address:	284 Eastern Avenue
Contact Mail City:	Chelsea
Contact Mail State:	MA
Contact Mail Zip:	02150
Contact Mail Country:	USA
Contact1 Type:	Dennis K. Burke
Contact2 Type:	Tier II Information Contact
Contact3 Type:	Not reported
Contact4 Type:	Not reported
Modification Date:	8/25/2014

Contact:

Report Year:	2013
Contact Record Id:	CTTR20139UEQEG00YGCH
Title:	Argon / Nitrogen
Contact Name:	Liquide
Contact Email:	Gene.Griffith@airliquide.com
Contact Mail Address:	2700 Post Oak Boulevard
Contact Mail City:	Houston

SAINT-GOBAIN HIGH PERFORMANCE SUBSTRATES (Continued) **S109330054**

Contact Mail State:	TX
Contact Mail Zip:	77056
Contact Mail Country:	USA
Contact1 Type:	Air Liquide
Contact2 Type:	Tier II Information Contact
Contact3 Type:	Not reported
Contact4 Type:	Not reported
Modification Date:	8/25/2014

Contact:

Report Year:	2013
Contact Record Id:	CTTR20139UESU40123HY
Title:	Sulfuric Acid Delivery
Contact Name:	Trucking Co
Contact Email:	todd@severancetrucking.com
Contact Mail Address:	49 McGrath Road
Contact Mail City:	Dracut, MA 01826
Contact Mail State:	MA
Contact Mail Zip:	01826
Contact Mail Country:	USA
Contact1 Type:	Severance Trucking Co Inc
Contact2 Type:	Tier II Information Contact
Contact3 Type:	Not reported
Contact4 Type:	Not reported
Modification Date:	8/25/2014

Contact:

Report Year:	2013
Contact Record Id:	CTTR20139ULXFM0059DE
Title:	General Manager
Contact Name:	Boyer-Chamard
Contact Email:	Michel.Boyer-Chammard@saint-gobain.com
Contact Mail Address:	112 Barnum Road
Contact Mail City:	Devens
Contact Mail State:	MA
Contact Mail Zip:	01434
Contact Mail Country:	USA
Contact1 Type:	Owner / Operator
Contact2 Type:	Not reported
Contact3 Type:	Not reported
Contact4 Type:	Not reported
Modification Date:	8/25/2014

Chemicals:

Acute:	T
Ave Amount:	29000
Ave Amount Code:	07
Chem Inv Record Id:	CVTR20139UEEC9005FYG
Chem Same As Last Yr:	Not reported
Chronic:	Not reported
CICAS:	68476-34-6
CI EHS Chemical:	Not reported
CI Last Modified:	8/25/2014

SAINT-GOBAIN HIGH PERFORMANCE SUBSTRATES (Continued) **S109330054**

Days On Site:	365
Entered Chemical Name:	DIESEL FUEL
Fire:	T
Gas:	Not reported
Liquid:	T
Max Amount:	29,000
Max Amount Code:	07
Max Amt Container:	14,500
Mixture:	Not reported
Pressure:	Not reported
Pure:	T
Reactive:	Not reported
Solid:	Not reported
State01 Checkbox:	Not reported
State01 Number:	31,250
State01 Text:	Not reported
State02 Checkbox:	T
State02 Number:	1
State02 Text:	Year
State03 Checkbox:	Not reported
State03 Number:	2100
State03 Text:	Not reported
State04 Checkbox:	Not reported
State04 Number:	14,600
State04 Text:	Liquid
State05 Checkbox:	Not reported
State05 Text:	Not reported
State06 Checkbox:	Not reported
State06 Text:	Not reported
State07 Checkbox:	Not reported
State07 Text:	93N to 495N to Rt2W
State1 Contact Field:	Dennis K. Burke, Inc
State Label Code:	MA2013
Trade Secret:	Not reported

Location:

Record Key:	CLTR20139UEL2X006U05
Chem Inv Record Id:	CVTR20139UEEC9005FYG
Type Code:	Above ground tank
Pressure Code:	Ambient pressure
Temperature Code:	Ambient temperature
Location:	EMERGENCY GENERATOR TANKS - Rear of Building
Amount:	29000
Amount Unit:	pounds
Last Modified:	8/25/2014

Acute:	T
Ave Amount:	52335
Ave Amount Code:	08
Chem Inv Record Id:	CVTR20139UELT0007P6V
Chem Same As Last Yr:	Not reported
Chronic:	Not reported
CICAS:	7440-37-1
CI EHS Chemical:	Not reported
CI Last Modified:	8/25/2014
Days On Site:	365
Entered Chemical Name:	ARGON, REFRIGERATED LIQUID (CRYOGENIC LIQUID)

SAINT-GOBAIN HIGH PERFORMANCE SUBSTRATES (Continued) **S109330054**

Fire:	Not reported
Gas:	Not reported
Liquid:	T
Max Amount:	104670
Max Amount Code:	10
Max Amt Container:	104670
Mixture:	Not reported
Pressure:	T
Pure:	T
Reactive:	Not reported
Solid:	Not reported
State01 Checkbox:	Not reported
State01 Number:	47,000
State01 Text:	Not reported
State02 Checkbox:	T
State02 Number:	1
State02 Text:	Week
State03 Checkbox:	Not reported
State03 Number:	47,000
State03 Text:	Not reported
State04 Checkbox:	Not reported
State04 Number:	47,000
State04 Text:	Liquid
State05 Checkbox:	Not reported
State05 Text:	Not reported
State06 Checkbox:	Not reported
State06 Text:	Not reported
State07 Checkbox:	Not reported
State07 Text:	RT495N to Rt2W to Barnum Road
State1 Contact Field:	AIR LIQUIDE
State Label Code:	MA2013
Trade Secret:	Not reported

Location:

Record Key:	CLTR20139UELWV008ZTA
Chem Inv Record Id:	CVTR20139UELT0007P6V
Type Code:	Above ground tank
Pressure Code:	Greater than ambient pressure
Temperature Code:	Cryogenic conditions
Location:	TANK FARM
Amount:	104000
Amount Unit:	pounds
Last Modified:	8/25/2014

Acute:	T
Ave Amount:	43500
Ave Amount Code:	07
Chem Inv Record Id:	CVTR20139UELYC009A9L
Chem Same As Last Yr:	Not reported
Chronic:	Not reported
CICAS:	7727-37-9
CI EHS Chemical:	Not reported
CI Last Modified:	8/25/2014
Days On Site:	365
Entered Chemical Name:	LIQUID NITROGEN
Fire:	Not reported
Gas:	Not reported

SAINT-GOBAIN HIGH PERFORMANCE SUBSTRATES (Continued) **S109330054**

Liquid:	T
Max Amount:	87700
Max Amount Code:	09
Max Amt Container:	87700
Mixture:	Not reported
Pressure:	T
Pure:	T
Reactive:	Not reported
Solid:	Not reported
State01 Checkbox:	Not reported
State01 Number:	47,000
State01 Text:	Not reported
State02 Checkbox:	T
State02 Number:	1
State02 Text:	Month
State03 Checkbox:	Not reported
State03 Number:	47,000
State03 Text:	Not reported
State04 Checkbox:	Not reported
State04 Number:	47,000
State04 Text:	Liquid
State05 Checkbox:	Not reported
State05 Text:	Not reported
State06 Checkbox:	Not reported
State06 Text:	Not reported
State07 Checkbox:	Not reported
State07 Text:	RT495N to RT2W to Barnum Road
State1 Contact Field:	AIR LIQUIDE
State Label Code:	MA2013
Trade Secret:	Not reported

Location:

Record Key:	CLTR20139UEM1200AMXL
Chem Inv Record Id:	CVTR20139UELYC009A9L
Type Code:	Above ground tank
Pressure Code:	Greater than ambient pressure
Temperature Code:	Cryogenic conditions
Location:	TANK FARM - REAR OF BUILDING
Amount:	87700
Amount Unit:	pounds
Last Modified:	8/25/2014

Acute:	T
Ave Amount:	1680
Ave Amount Code:	04
Chem Inv Record Id:	CVTR20139UEM3T00B04D
Chem Same As Last Yr:	Not reported
Chronic:	Not reported
CICAS:	7664-93-9
CI EHS Chemical:	T
CI Last Modified:	8/25/2014
Days On Site:	365
Entered Chemical Name:	SULFURIC ACID
Fire:	Not reported
Gas:	Not reported
Liquid:	T
Max Amount:	1680

SAINT-GOBAIN HIGH PERFORMANCE SUBSTRATES (Continued) **S109330054**

Max Amount Code:	04
Max Amt Container:	840
Mixture:	T
Pressure:	Not reported
Pure:	Not reported
Reactive:	T
Solid:	Not reported
State01 Checkbox:	T
State01 Number:	840
State01 Text:	Not reported
State02 Checkbox:	Not reported
State02 Number:	1
State02 Text:	Year
State03 Checkbox:	Not reported
State03 Number:	840
State03 Text:	Not reported
State04 Checkbox:	Not reported
State04 Number:	840
State04 Text:	Liquid
State05 Checkbox:	Not reported
State05 Text:	Not reported
State06 Checkbox:	Not reported
State06 Text:	Not reported
State07 Checkbox:	Not reported
State07 Text:	Rt3S to Rt495S to Rt290
State1 Contact Field:	Severance Trucking Company Inc
State Label Code:	MA2013
Trade Secret:	Not reported

Location:

Record Key:	CLTR20139UEM7500CX9D
Chem Inv Record Id:	CVTR20139UEM3T00B04D
Type Code:	Plastic or non-metallic drum
Pressure Code:	Ambient pressure
Temperature Code:	Ambient temperature
Location:	INSIDE FACILITY - CHEMICAL STORAGE
Amount:	1680
Amount Unit:	pounds
Last Modified:	8/25/2014

CY747 **EVERGREEN SOLAR** **SEMS-ARCHIVE** **1014202404**
SSE **112 BARNUM ROAD** **MAN000105901**
> 1 **DEVENS, MA**
2.242 mi.
11836 ft. **Site 9 of 16 in cluster CY**

Relative:
Lower

Actual:
248 ft.

SEMS-ARCHIVE:

Site ID:	105901
EPA ID:	MAN000105901
Federal Facility:	N
NPL:	Not on the NPL
Non NPL Status:	Removal Only Site (No Site Assessment Work Needed)

Following information was gathered from the prior CERCLIS update completed in 10/2013:

Site ID:	0105901
Federal Facility:	Not a Federal Facility

EVERGREEN SOLAR (Continued) **1014202404**

NPL Status: Not on the NPL
Non NPL Status: Removal Only Site (No Site Assessment Work Needed)

CERCLIS-NFRAP Site Contact Details:
Contact Sequence ID: 13115520.00000
Person ID: 1273837.00000

Contact Sequence ID: 13328216.00000
Person ID: 1270187.00000

CERCLIS-NFRAP Assessment History:
Action: ARCHIVE SITE
Date Started: / /
Date Completed: 12/08/09
Priority Level: Not reported

Action: POTENTIALLY RESPONSIBLE PARTY EMERGENCY REMOVAL
Date Started: 10/15/08
Date Completed: 10/15/08
Priority Level: Cleaned up

CY748 **NYPRO DEVENS** **RCRA-SQG** **1016957346**
SSE **112 BARNUM RD** **MAC300096211**
> 1 **AYER, MA 01434**
2.243 mi.
11845 ft. **Site 10 of 16 in cluster CY**

Relative:
Lower

Actual:
248 ft.

RCRA-SQG:
Date form received by agency: 07/21/2014
Facility name: NYPRO DEVENS
Facility address: 112 BARNUM RD
AYER, MA 01434
EPA ID: MAC300096211
Contact: JEFFREY FEHLMANN
Contact address: 112 BARNUM RD
DEVENS, MA 014340000
Contact country: US
Contact telephone: (978) 784-2000
Contact email: JEFFREY.FEHLMANN@NYPRO.COM
EPA Region: 01
Classification: Small Small Quantity Generator
Description: Handler: generates more than 100 and less than 1000 kg of hazardous waste during any calendar month and accumulates less than 6000 kg of hazardous waste at any time; or generates 100 kg or less of hazardous waste during any calendar month, and accumulates more than 1000 kg of hazardous waste at any time

Owner/Operator Summary:
Owner/operator name: 112 BARNUM LLC C/O HACKMAN CAPITAL PARTN
Owner/operator address: 112 BARNUM RD
DEVENS, MA 01434
Owner/operator country: US
Owner/operator telephone: Not reported
Legal status: Private
Owner/Operator Type: Owner
Owner/Op start date: 04/01/2012

NYPRO DEVENS (Continued) **1016957346**

Owner/Op end date: Not reported

Owner/operator name: NYPRO INC A JABIL COMPANY
Owner/operator address: 112 BARNUM RD
DEVENS, MA 01434
Owner/operator country: US
Owner/operator telephone: Not reported
Legal status: Private
Owner/Operator Type: Operator
Owner/Op start date: 10/01/2013
Owner/Op end date: Not reported

Handler Activities Summary:
U.S. importer of hazardous waste: No
Mixed waste (haz. and radioactive): No
Recycler of hazardous waste: No
Transporter of hazardous waste: No
Treater, storer or disposer of HW: No
Underground injection activity: No
On-site burner exemption: No
Furnace exemption: No
Used oil fuel burner: No
Used oil processor: No
User oil refiner: No
Used oil fuel marketer to burner: No
Used oil Specification marketer: No
Used oil transfer facility: No
Used oil transporter: No

. Waste code: D001
. Waste name: IGNITABLE WASTE

. Waste code: D002
. Waste name: CORROSIVE WASTE

. Waste code: F002
. Waste name: THE FOLLOWING SPENT HALOGENATED SOLVENTS: TETRACHLOROETHYLENE, METHYLENE CHLORIDE, TRICHLOROETHYLENE, 1,1,1-TRICHLOROETHANE, CHLOROBENZENE, 1,1,2-TRICHLORO-1,2,2-TRIFLUOROETHANE, ORTHO-DICHLOROBENZENE, TRICHLOROFLUOROMETHANE, AND 1,1,2, TRICHLOROETHANE; ALL SPENT SOLVENT MIXTURES/BLENDS CONTAINING, BEFORE USE, A TOTAL OF TEN PERCENT OR MORE (BY VOLUME) OF ONE OR MORE OF THE ABOVE HALOGENATED SOLVENTS OR THOSE SOLVENTS LISTED IN F001, F004, AND F005; AND STILL BOTTOMS FROM THE RECOVERY OF THESE SPENT SOLVENTS AND SPENT SOLVENT MIXTURES.

. Waste code: F003
. Waste name: THE FOLLOWING SPENT NONHALOGENATED SOLVENTS: XYLENE, ACETONE, ETHYL ACETATE, ETHYL BENZENE, ETHYL ETHER, METHYL ISOBUTYL KETONE, N-BUTYL ALCOHOL, CYCLOHEXANONE, AND METHANOL; ALL SPENT SOLVENT MIXTURES/BLENDS CONTAINING, BEFORE USE, ONLY THE ABOVE SPENT NONHALOGENATED SOLVENTS; AND ALL SPENT SOLVENT MIXTURES/BLENDS CONTAINING, BEFORE USE, ONE OR MORE OF THE ABOVE NONHALOGENATED SOLVENTS, AND A TOTAL OF TEN PERCENT OR MORE (BY VOLUME) OF ONE OR MORE OF THOSE SOLVENTS LISTED IN F001, F002, F004, AND F005; AND STILL BOTTOMS FROM THE RECOVERY OF THESE SPENT SOLVENTS AND SPENT SOLVENT MIXTURES.

NYPRO DEVENS (Continued) **1016957346**

. Waste code: F005
. Waste name: THE FOLLOWING SPENT NONHALOGENATED SOLVENTS: TOLUENE, METHYL ETHYL KETONE, CARBON DISULFIDE, ISOBUTANOL, PYRIDINE, BENZENE, 2-ETHOXYETHANOL, AND 2-NITROPROPANE; ALL SPENT SOLVENT MIXTURES/BLENDS CONTAINING, BEFORE USE, A TOTAL OF TEN PERCENT OR MORE (BY VOLUME) OF ONE OR MORE OF THE ABOVE NONHALOGENATED SOLVENTS OR THOSE SOLVENTS LISTED IN F001, F002, OR F004; AND STILL BOTTOMS FROM THE RECOVERY OF THESE SPENT SOLVENTS AND SPENT SOLVENT MIXTURES.

. Waste code: MA01
. Waste name: WASTE OIL

. Waste code: MA95
. Waste name: UNIVERSAL WASTE

. Waste code: MA98
. Waste name: OFF SPECIFICATION USED OIL FUEL THAT IS SHIPPED USING A HW MANIFEST

. Waste code: MA99
. Waste name: NON-HAZARDOUS WASTE TO BE USED ONLY FOR NON-HW SHIPPED USING HW MANIFEST

Violation Status: No violations found

CY749 **NYPRO DEVENS** **TIER 2** **S118097147**
SSE **112 BARNUM ROAD** **N/A**
> 1 **DEVENS, MA 01434**
2.243 mi.
11845 ft. **Site 11 of 16 in cluster CY**

Relative:
Lower

Actual:
248 ft.

TIER 2:

Report Year:	2015
Facility Id:	FATR2015000000009074
Facility Dept:	Not reported
Latitude:	42.5456
Longitude:	-71.5864
Mailing Address:	112 Barnum Road
Mailing City/State/Zip:	01434
Mailing Country:	United States
Notes:	Not reported
All Chemicals Same As Last Yr:	Not reported
Date Signed:	02/29/2016
Dike Or Other Safeguard:	F
Failed Validation:	Not reported
Date Modified:	05/19/2016
Fees Total:	Not reported
Num Of Employees:	100
Site Coord Abbreviated?:	F
Site Map:	F
State Label Code:	Not reported
Submitted By:	Richard DeStefani
Validation Report:	Not reported
Fire District:	Not reported
Latlong Location Description:	Not reported
Latlong Method:	Not reported

CY750 **NYPRO DEVENS** **FINDS** **1017365309**
SSE **112 BARNUM RD** **ECHO** **N/A**
> 1 **DEVENS, MA 01434**
2.243 mi.
11845 ft. **Site 12 of 16 in cluster CY**

Relative:
Lower

Actual:
248 ft.

FINDS:

Registry ID: 110060295611

Environmental Interest/Information System
RCRAInfo is a national information system that supports the Resource Conservation and Recovery Act (RCRA) program through the tracking of events and activities related to facilities that generate, transport, and treat, store, or dispose of hazardous waste. RCRAInfo allows RCRA program staff to track the notification, permit, compliance, and corrective action activities required under RCRA.

MA-EPICS - Massachussetts Environmental Protection Integrated Computer System

ECHO:
Envid: 1017365309
Registry ID: 110060295611
DFR URL: http://echo.epa.gov/detailed_facility_report?fid=110060295611

CY751 **EVERGREEN SOLAR INC.** **RGA HWS** **S115019993**
SSE **112 BARNUM RD** **N/A**
> 1 **DEVENS, MA**
2.243 mi.
11845 ft. **Site 13 of 16 in cluster CY**

Relative:
Lower

Actual:
248 ft.

RGA HWS:

2012	EVERGREEN SOLAR INC.	112 BARNUM RD
2011	EVERGREEN SOLAR INC.	112 BARNUM RD
2010	EVERGREEN SOLAR INC.	112 BARNUM RD
2009	EVERGREEN SOLAR INC.	112 BARNUM RD

CY752 **SAINT-GOBAIN CERAMICS & PLASTICS INC** **FINDS** **1015941891**
SSE **112 BARNUM RD** **ECHO** **N/A**
> 1 **DEVENS, MA 01434**
2.243 mi.
11845 ft. **Site 14 of 16 in cluster CY**

Relative:
Lower

Actual:
248 ft.

FINDS:

Registry ID: 110046473801

Environmental Interest/Information System
AIR EMISSIONS CLASSIFICATION UNKNOWN

MA-EPICS - Massachussetts Environmental Protection Integrated Computer System

ECHO:

SAINT-GOBAIN CERAMICS & PLASTICS INC (Continued) **1015941891**

Envid: 1015941891
Registry ID: 110046473801
DFR URL: http://echo.epa.gov/detailed_facility_report?fid=110046473801

CY753 **EVERGREEN SOLAR** **RGA HWS** **S115019994**
SSE **112 BARNUM RD** **N/A**
> 1 **DEVENS, MA**
2.243 mi.
11845 ft. **Site 15 of 16 in cluster CY**

Relative:
Lower

Actual:
248 ft.

RGA HWS:

2012	EVERGREEN SOLAR	112 BARNUM RD
2012	EVERGREEN SOLAR	112 BARNUM RD
2011	EVERGREEN SOLAR	112 BARNUM RD
2011	EVERGREEN SOLAR	112 BARNUM RD
2010	EVERGREEN SOLAR	112 BARNUM RD
2010	EVERGREEN SOLAR	112 BARNUM RD
2009	EVERGREEN SOLAR	112 BARNUM RD
2009	EVERGREEN SOLAR	112 BARNUM RD

CY754 **EVERGREEN SOLAR** **RCRA-SQG** **1015743267**
SSE **112 BARNUM RD** **FINDS** **MAC300011012**
> 1 **AYER, MA 01434** **ECHO**
2.243 mi.
11845 ft. **Site 16 of 16 in cluster CY**

Relative:
Lower

Actual:
248 ft.

RCRA-SQG:

Date form received by agency:	04/03/2013
Facility name:	SAINT-GOBAIN CERAMICS & PLASTICS INC
Facility address:	112 BARNUM RD AYER, MA 01434
EPA ID:	MAC300011012
Contact:	TRACY PIERCE
Contact address:	112 BARNUM RD DEVENS, MA 014340000
Contact country:	US
Contact telephone:	(978) 796-1831
Contact email:	TRACY.A.PIERCE@SAINT-GOBAIN.COM
EPA Region:	01
Land type:	Private
Classification:	Small Small Quantity Generator
Description:	Handler: generates more than 100 and less than 1000 kg of hazardous waste during any calendar month and accumulates less than 6000 kg of hazardous waste at any time; or generates 100 kg or less of hazardous waste during any calendar month, and accumulates more than 1000 kg of hazardous waste at any time

Owner/Operator Summary:

Owner/operator name:	SAINT-GOBAIN CERAMICS & PLASTICS INC
Owner/operator address:	112 BARNUM RD DEVENS, MA 01434
Owner/operator country:	US
Owner/operator telephone:	Not reported
Legal status:	Private
Owner/Operator Type:	Operator
Owner/Op start date:	04/03/2013

EVERGREEN SOLAR (Continued) **1015743267**

Owner/Op end date: Not reported

Owner/operator name: HACKMAN CAPITAL PARTNERS LLC
Owner/operator address: 112 BARNUM RD
DEVENS, MA 01434
Owner/operator country: US
Owner/operator telephone: Not reported
Legal status: Private
Owner/Operator Type: Owner
Owner/Op start date: 04/12/2012
Owner/Op end date: Not reported

Handler Activities Summary:
U.S. importer of hazardous waste: No
Mixed waste (haz. and radioactive): No
Recycler of hazardous waste: No
Transporter of hazardous waste: No
Treater, storer or disposer of HW: No
Underground injection activity: No
On-site burner exemption: No
Furnace exemption: No
Used oil fuel burner: No
Used oil processor: No
User oil refiner: No
Used oil fuel marketer to burner: No
Used oil Specification marketer: No
Used oil transfer facility: No
Used oil transporter: No

. Waste code: D001
. Waste name: IGNITABLE WASTE

. Waste code: D002
. Waste name: CORROSIVE WASTE

. Waste code: MA01
. Waste name: WASTE OIL

Historical Generators:
Date form received by agency: 08/26/2011
Site name: EVERGREEN SOLAR INC
Classification: Not a generator, verified

Date form received by agency: 03/01/2010
Site name: EVERGREEN SOLAR INC
Classification: Large Quantity Generator

. Waste code: D001
. Waste name: IGNITABLE WASTE

. Waste code: D002
. Waste name: CORROSIVE WASTE

. Waste code: D008
. Waste name: LEAD

EVERGREEN SOLAR (Continued) **1015743267**

. Waste code: D009
. Waste name: MERCURY

. Waste code: D010
. Waste name: SELENIUM

. Waste code: D011
. Waste name: SILVER

. Waste code: MA01
. Waste name: WASTE OIL

. Waste code: MA99
. Waste name: NON-HAZARDOUS WASTE TO BE USED ONLY FOR NON-HW SHIPPED USING HW MANIFEST

Date form received by agency: 02/23/2010
Site name: EVERGREEN SOLAR INC
Classification: Not a generator, verified

. Waste code: D001
. Waste name: IGNITABLE WASTE

. Waste code: D002
. Waste name: CORROSIVE WASTE

. Waste code: D008
. Waste name: LEAD

. Waste code: D009
. Waste name: MERCURY

. Waste code: D011
. Waste name: SILVER

. Waste code: MA01
. Waste name: WASTE OIL

. Waste code: MA99
. Waste name: NON-HAZARDOUS WASTE TO BE USED ONLY FOR NON-HW SHIPPED USING HW MANIFEST

Date form received by agency: 11/12/2008
Site name: EVERGREEN SOLAR INC
Classification: Not a generator, verified

. Waste code: D001
. Waste name: IGNITABLE WASTE

. Waste code: D002
. Waste name: CORROSIVE WASTE

. Waste code: D003
. Waste name: REACTIVE WASTE

. Waste code: D011
. Waste name: SILVER

EVERGREEN SOLAR (Continued) **1015743267**

. Waste code: U134
. Waste name: HYDROFLUORIC ACID (C,T) (OR) HYDROGEN FLUORIDE (C,T)

. Waste code: MA01
. Waste name: WASTE OIL

. Waste code: MA95
. Waste name: UNIVERSAL WASTE

. Waste code: MA99
. Waste name: NON-HAZARDOUS WASTE TO BE USED ONLY FOR NON-HW SHIPPED USING HW MANIFEST

Facility Has Received Notices of Violations:

Regulation violated: Not reported
Area of violation: State Statute or Regulation
Date violation determined: 10/31/2008
Date achieved compliance: 08/03/2009
Violation lead agency: State
Enforcement action: WRITTEN INFORMAL
Enforcement action date: 06/03/2009
Enf. disposition status: Action Satisfied (Case Closed)
Enf. disp. status date: 08/03/2009
Enforcement lead agency: State
Proposed penalty amount: Not reported
Final penalty amount: Not reported
Paid penalty amount: Not reported

Regulation violated: Not reported
Area of violation: Generators - General
Date violation determined: 10/31/2008
Date achieved compliance: 11/14/2008
Violation lead agency: State
Enforcement action: WRITTEN INFORMAL
Enforcement action date: 06/03/2009
Enf. disposition status: Action Satisfied (Case Closed)
Enf. disp. status date: 08/03/2009
Enforcement lead agency: State
Proposed penalty amount: Not reported
Final penalty amount: Not reported
Paid penalty amount: Not reported

Regulation violated: Not reported
Area of violation: Generators - Pre-transport
Date violation determined: 10/31/2008
Date achieved compliance: 08/03/2009
Violation lead agency: State
Enforcement action: WRITTEN INFORMAL
Enforcement action date: 06/03/2009
Enf. disposition status: Action Satisfied (Case Closed)
Enf. disp. status date: 08/03/2009
Enforcement lead agency: State
Proposed penalty amount: Not reported
Final penalty amount: Not reported
Paid penalty amount: Not reported

EVERGREEN SOLAR (Continued) **1015743267**

Evaluation Action Summary:

Evaluation date:	06/13/2012
Evaluation:	FOCUSED COMPLIANCE INSPECTION
Area of violation:	Not reported
Date achieved compliance:	Not reported
Evaluation lead agency:	State

Evaluation date:	02/03/2011
Evaluation:	FOCUSED COMPLIANCE INSPECTION
Area of violation:	Not reported
Date achieved compliance:	Not reported
Evaluation lead agency:	State

Evaluation date:	08/03/2009
Evaluation:	COMPLIANCE SCHEDULE EVALUATION
Area of violation:	Not reported
Date achieved compliance:	Not reported
Evaluation lead agency:	State

Evaluation date:	10/31/2008
Evaluation:	COMPLIANCE EVALUATION INSPECTION ON-SITE
Area of violation:	Generators - General
Date achieved compliance:	11/14/2008
Evaluation lead agency:	State

Evaluation date:	10/31/2008
Evaluation:	COMPLIANCE EVALUATION INSPECTION ON-SITE
Area of violation:	Generators - Pre-transport
Date achieved compliance:	08/03/2009
Evaluation lead agency:	State

Evaluation date:	10/31/2008
Evaluation:	COMPLIANCE EVALUATION INSPECTION ON-SITE
Area of violation:	State Statute or Regulation
Date achieved compliance:	08/03/2009
Evaluation lead agency:	State

FINDS:

Registry ID: 110033139672

Environmental Interest/Information System

AFS (Aerometric Information Retrieval System (AIRS) Facility Subsystem) replaces the former Compliance Data System (CDS), the National Emission Data System (NEDS), and the Storage and Retrieval of Aerometric Data (SAROAD). AIRS is the national repository for information concerning airborne pollution in the United States. AFS is used to track emissions and compliance data from industrial plants. AFS data are utilized by states to prepare State Implementation Plans to comply with regulatory programs and by EPA as an input for the estimation of total national emissions. AFS is undergoing a major redesign to support facility operating permits required under Title V of the Clean Air Act.

AIR SYNTHETIC MINOR

AIR EMISSIONS CLASSIFICATION UNKNOWN

EVERGREEN SOLAR (Continued) **1015743267**

US EPA TRIS (Toxics Release Inventory System) contains information from facilities on the amounts of over 300 listed toxic chemicals that these facilities release directly to air, water, land, or that are transported off-site.

RCRAInfo is a national information system that supports the Resource Conservation and Recovery Act (RCRA) program through the tracking of events and activities related to facilities that generate, transport, and treat, store, or dispose of hazardous waste. RCRAInfo allows RCRA program staff to track the notification, permit, compliance, and corrective action activities required under RCRA.

US National Pollutant Discharge Elimination System (NPDES) module of the Compliance Information System (ICIS) tracks surface water permits issued under the Clean Water Act. Under NPDES, all facilities that discharge pollutants from any point source into waters of the United States are required to obtain a permit. The permit will likely contain limits on what can be discharged, impose monitoring and reporting requirements, and include other provisions to ensure that the discharge does not adversely affect water quality.

MA-EPICS - Massachussetts Environmental Protection Integrated Computer System

HAZARDOUS WASTE BIENNIAL REPORTER

ICIS (Integrated Compliance Information System) is the Integrated Compliance Information System and provides a database that, when complete, will contain integrated Enforcement and Compliance information across most of EPA's programs. The vision for ICIS is to replace EPA's independent databases that contain Enforcement data with a single repository for that information. Currently, ICIS contains all Federal Administrative and Judicial enforcement actions. This information is maintained in ICIS by EPA in the Regional offices and it Headquarters. A future release of ICIS will replace the Permit Compliance System (PCS) which supports the NPDES and will integrate that information with Federal actions already in the system. ICIS also has the capability to track other activities occurring in the Region that support Compliance and Enforcement programs. These include; Incident Tracking, Compliance Assistance, and Compliance Monitoring.

ECHO:

Envid:	1015743267
Registry ID:	110033139672
DFR URL:	http://echo.epa.gov/detailed_facility_report?fid=110033139672

DB755 **LEAD** **S111988356**
West **30 BROWN RD** **N/A**
> 1 **SHIRLEY, MA 01464**
2.245 mi.
11856 ft. **Site 2 of 2 in cluster DB**

Relative:
Higher

Actual:
394 ft.

LEAD:

Community:	Shirley
Unit:	Not reported
Inspector Name:	Christopher Maracic

(Continued) **S111988356**

Inspector License Number:	2006
Activity Type:	INSPECT
Activity Date:	04/17/2012
Start Work Date:	Not reported
Activity Descriptions:	Comprehensive Initial Inspection
Outcomes:	Hazards Found

DD756 **FORT DEVENS** **SPILLS** **S101024640**
South **BLDG 3813** **N/A**
> 1 **AYER, MA**
2.246 mi.
11858 ft. **Site 1 of 26 in cluster DD**

Relative:
Lower

Actual:
261 ft.

MA Spills:

Facility ID:	0000	Spill ID:	C89-0169
Staff Lead:	BRESNAHAN, C	Date Entered:	19890816
Last Entered:	19890816	First Response:	19890411
Spill Date:	19890409	Spill Time:	04:00PM
Report Date:	19890411	Report Time:	01:30PM
Case Closed:	YES	Mat Type:	PETROLEUM
Virgin Waste:	VIRGIN	Contam Soil:	Not reported
Env Impact:	SOIL	Other Impact:	Not reported
Material:	JET FUEL	Other Material:	Not reported
Qty Reported:	10-50	Qty Actual:	10-50
Qty Reported:	GALLONS	Qty Actual:	10-50
CAS No:	Not reported	PCB Lev (ppm):	NONE
Source:	PIPE/HOSE/LINE	Other Source:	Not reported
Incident:	SPILL	Other Incdnt:	Not reported
Cleanup Type:	---	Contractor:	NOT USED
Referral:	NO	LUST Elig:	NO
Report Prep:	Not reported	Category:	Not reported
Notifier:	Not reported		
Notif Tel:	Not reported		
Days/Close:	1		

DD757 **FT. DEVENS** **SPILLS** **S101038179**
South **FT. DEVENS** **N/A**
> 1 **AYER, MA**
2.246 mi.
11858 ft. **Site 2 of 26 in cluster DD**

Relative:
Lower

Actual:
261 ft.

MA Spills:

Facility ID:	0000	Spill ID:	C91-0221
Staff Lead:	OTHER	Date Entered:	Not reported
Last Entered:	19910611	First Response:	19910506
Spill Date:	Not reported	Spill Time:	Not reported
Report Date:	19910506	Report Time:	09:55
Case Closed:	YES	Mat Type:	Not reported
Virgin Waste:	Not reported	Contam Soil:	Not reported
Env Impact:	Not reported	Other Impact:	Not reported
Material:	Not reported	Other Material:	Not reported
Qty Reported:	Not reported	Qty Actual:	Not reported
Qty Reported:	Not reported	Qty Actual:	Not reported
CAS No:	Not reported	PCB Lev (ppm):	Not reported
Source:	Not reported	Other Source:	Not reported
Incident:	Not reported	Other Incdnt:	Not reported

FT. DEVENS (Continued) **S101038179**

Cleanup Type:	Not reported	Contractor:	Not reported
Referral:	Not reported	LUST Elig:	Not reported
Report Prep:	Not reported	Category:	Not reported
Notifier:	MR. TURNER		
Notif Tel:	Not reported		
Days/Close:	1		

Facility ID:	0000	Spill ID:	C91-0226
Staff Lead:	BRESNAHAN, C	Date Entered:	Not reported
Last Entered:	19910520	First Response:	19910507
Spill Date:	19910507	Spill Time:	Not reported
Report Date:	19910507	Report Time:	03:55PM
Case Closed:	YES	Mat Type:	PETROLEUM
Virgin Waste:	VIRGIN	Contam Soil:	Not reported
Env Impact:	Not reported	Other Impact:	Not reported
Material:	GASOLINE	Other Material:	Not reported
Qty Reported:	10-50	Qty Actual:	UNKNOWN
Qty Reported:	GALLONS	Qty Actual:	GALLONS
CAS No:	Not reported	PCB Lev (ppm):	NONE
Source:	VEH. FUEL TANK	Other Source:	Not reported
Incident:	LEAK	Other Incdnt:	Not reported
Cleanup Type:	---	Contractor:	NOT USED
Referral:	NO	LUST Elig:	NO
Report Prep:	Not reported	Category:	Not reported
Notifier:	BUD JONES OF FORT DEVENS		
Notif Tel:	Not reported		
Days/Close:	1		

DD758 **FORT DEVENS** **SPILLS** **S101041398**
South **FORT DEVENS, BUILDING #P-6** **N/A**
> 1 **AYER, MA**
2.246 mi.
11858 ft. **Site 3 of 26 in cluster DD**

Relative:
Lower

Actual:
261 ft.

MA Spills:

Facility ID:	2-0662	Spill ID:	C92-0044
Staff Lead:	SALVADORE, D	Date Entered:	19930402
Last Entered:	19930402	First Response:	19920129
Spill Date:	19920128	Spill Time:	03:00PM
Report Date:	19920129	Report Time:	02:00
Case Closed:	YES	Mat Type:	PETROLEUM
Virgin Waste:	VIRGIN	Contam Soil:	Not reported
Env Impact:	----------	Other Impact:	Not reported
Material:	#2 FUEL OIL	Other Material:	Not reported
Qty Reported:	11-50	Qty Actual:	UNKNOWN
Qty Reported:	GALLONS	Qty Actual:	GALLONS
CAS No:	Not reported	PCB Lev (ppm):	NONE
Source:	PIPE/HOSE/LINE	Other Source:	Not reported
Incident:	LEAK	Other Incdnt:	Not reported
Cleanup Type:	---	Contractor:	NOT USED
Referral:	SA	LUST Elig:	NO
Report Prep:	Not reported	Category:	Not reported
Notifier:	PAUL JOSEPHSON, (508) 796		
Notif Tel:	Not reported		
Days/Close:	321		

DD759 **US ARMY** **SPILLS** **S101038330**
South **FT. DEVENS** **N/A**
> 1 **AYER, MA**
2.246 mi.
11858 ft. **Site 4 of 26 in cluster DD**

Relative:
Lower

Actual:
261 ft.

MA Spills:

Facility ID:	2-0662	Spill ID:	C91-0173
Staff Lead:	SALVADORE, D	Date Entered:	19910923
Last Entered:	19930127	First Response:	19910416
Spill Date:	19910415	Spill Time:	Not reported
Report Date:	19910416	Report Time:	Not reported
Case Closed:	YES	Mat Type:	PETROLEUM
Virgin Waste:	VIRGIN	Contam Soil:	Not reported
Env Impact:	SOIL	Other Impact:	Not reported
Material:	#2 FUEL OIL	Other Material:	Not reported
Qty Reported:	UNKNOWN	Qty Actual:	UNKNOWN
Qty Reported:	GALLONS	Qty Actual:	GALLONS
CAS No:	Not reported	PCB Lev (ppm):	NONE
Source:	U.S.T.	Other Source:	Not reported
Incident:	----------	Other Incdnt:	Not reported
Cleanup Type:	---	Contractor:	NOT USED
Referral:	SA	LUST Elig:	---
Report Prep:	Not reported	Category:	Not reported
Notifier:	BUD JONES		
Notif Tel:	Not reported		
Days/Close:	609		

DD760 **FORT DEVENS** **SPILLS** **S101034106**
South **LOCATION 8 - FT. DEVENS** **N/A**
> 1 **AYER, MA**
2.246 mi.
11858 ft. **Site 5 of 26 in cluster DD**

Relative:
Lower

Actual:
261 ft.

MA Spills:

Facility ID:	0000		Spill ID:	C90-0075
Staff Lead:	JOHNSTON, D		Date Entered:	19930615
Last Entered:	19930615		First Response:	19900212
Spill Date:	Not reported		Spill Time:	Not reported
Report Date:	19891115		Report Time:	Not reported
Case Closed:	YES		Mat Type:	PETROLEUM
Virgin Waste:	VIRGIN		Contam Soil:	Not reported
Env Impact:	SOIL		Other Impact:	Not reported
Material:	OTHER MATERIAL	-->	Other Material:	GAS & DIESEL FUEL
Qty Reported:	UNKNOWN		Qty Actual:	UNKNOWN
Qty Reported:	----------		Qty Actual:	----------
CAS No:	Not reported		PCB Lev (ppm):	NONE
Source:	U.S.T.		Other Source:	Not reported
Incident:	TANK REMOVAL		Other Incdnt:	Not reported
Cleanup Type:	---		Contractor:	NOT USED
Referral:	NO		LUST Elig:	YES
Report Prep:	Not reported		Category:	Not reported
Notifier:	R. DEFILLIPPO			
Notif Tel:	Not reported			
Days/Close:	0			

DD761 **BUILDING AND KELLOGG ST** **SPILLS** **S101021873**
South **BUILDING 16 TRANSFORMER** **N/A**
> 1 **PITTSFIELD, MA**
2.246 mi.
11858 ft. **Site 6 of 26 in cluster DD**

Relative:
Lower

Actual:
261 ft.

MA Spills:

Facility ID:	0000	Spill ID:	N84-0613
Staff Lead:	DUGGAN	Date Entered:	Not reported
Last Entered:	Not reported	First Response:	Not reported
Spill Date:	19840913	Spill Time:	Not reported
Report Date:	Not reported	Report Time:	Not reported
Case Closed:	YES	Mat Type:	Not reported
Virgin Waste:	Not reported	Contam Soil:	Not reported
Env Impact:	Not reported	Other Impact:	Not reported
Material:	#4 FUEL OIL	Other Material:	Not reported
Qty Reported:	100 GAL	Qty Actual:	Not reported
Qty Reported:	Not reported	Qty Actual:	Not reported
CAS No:	Not reported	PCB Lev (ppm):	Not reported
Source:	Not reported	Other Source:	Not reported
Incident:	Not reported	Other Incdnt:	Not reported
Cleanup Type:	Not reported	Contractor:	Not reported
Referral:	Not reported	LUST Elig:	Not reported
Report Prep:	Not reported	Category:	Not reported
Notifier:	Not reported		
Notif Tel:	Not reported		
Days/Close:	1		

Facility ID:	0000	Spill ID:	W88-0133
Staff Lead:	TERENZI, R	Date Entered:	19880330
Last Entered:	19880330	First Response:	19880315
Spill Date:	19880315	Spill Time:	12:00AM
Report Date:	19880315	Report Time:	09:48AM
Case Closed:	YES	Mat Type:	PETROLEUM
Virgin Waste:	VIRGIN	Contam Soil:	Not reported
Env Impact:	Not reported	Other Impact:	Not reported
Material:	TRANSFORMER OIL	Other Material:	Not reported
Qty Reported:	NONE	Qty Actual:	NONE
Qty Reported:	GALLONS	Qty Actual:	GALLONS
CAS No:	Not reported	PCB Lev (ppm):	Not reported
Source:	TRANSFORMER	Other Source:	Not reported
Incident:	RUPTURE	Other Incdnt:	Not reported
Cleanup Type:	Not reported	Contractor:	NOT USED
Referral:	NO	LUST Elig:	Not reported
Report Prep:	Not reported	Category:	Not reported
Notifier:	Not reported		
Notif Tel:	Not reported		
Days/Close:	1		

Facility ID:	0000	Spill ID:	C91-0629
Staff Lead:	BRESNAHAN, C	Date Entered:	Not reported
Last Entered:	19920210	First Response:	19911205
Spill Date:	19911205	Spill Time:	Not reported
Report Date:	19911205	Report Time:	Not reported
Case Closed:	YES	Mat Type:	PETROLEUM
Virgin Waste:	VIRGIN	Contam Soil:	Not reported
Env Impact:	Not reported	Other Impact:	Not reported
Material:	GASOLINE	Other Material:	Not reported
Qty Reported:	UNKNOWN	Qty Actual:	UNKNOWN

BUILDING AND KELLOGG ST (Continued) **S101021873**

Qty Reported:	GALLONS	Qty Actual:	GALLONS
CAS No:	Not reported	PCB Lev (ppm):	NONE
Source:	U.S.T.	Other Source:	Not reported
Incident:	OTHER RELEASE >	Other Incdnt:	THREAT OF RELEA
Cleanup Type:	---	Contractor:	NOT USED
Referral:	NO	LUST Elig:	NO
Report Prep:	Not reported	Category:	Not reported
Notifier:	STEVE HOPKINS, FT. DEVENS		
Notif Tel:	Not reported		
Days/Close:	376		

Facility ID:	0000	Spill ID:	C91-0636
Staff Lead:	SALVADORE, D	Date Entered:	Not reported
Last Entered:	19920106	First Response:	19911211
Spill Date:	19911211	Spill Time:	Not reported
Report Date:	19911211	Report Time:	Not reported
Case Closed:	YES	Mat Type:	PETROLEUM
Virgin Waste:	VIRGIN	Contam Soil:	Not reported
Env Impact:	SOIL	Other Impact:	Not reported
Material:	OTHER MATERIAL -->	Other Material:	GAS CONTAMINATED SOIL
Qty Reported:	51-100	Qty Actual:	UNKNOWN
Qty Reported:	CUBIC YDS	Qty Actual:	CUBIC YDS
CAS No:	Not reported	PCB Lev (ppm):	NONE
Source:	----------	Other Source:	Not reported
Incident:	----------	Other Incdnt:	Not reported
Cleanup Type:	---	Contractor:	NOT USED
Referral:	NO	LUST Elig:	NO
Report Prep:	Not reported	Category:	Not reported
Notifier:	MS. WILLIAMS		
Notif Tel:	Not reported		
Days/Close:	1		

DD762 **DEPT. OF DEFENSE** **SPILLS** **S101039667**
South **DRMO YARD, BLDG. T-4** **N/A**
> 1 **AYER, MA**
2.246 mi.
11858 ft. **Site 7 of 26 in cluster DD**

Relative:
Lower

Actual:
261 ft.

MA Spills:

Facility ID:	0000	Spill ID:	C91-0524
Staff Lead:	BRESNAHAN, C	Date Entered:	Not reported
Last Entered:	19911022	First Response:	19911002
Spill Date:	19911002	Spill Time:	Not reported
Report Date:	19911002	Report Time:	09:30AM
Case Closed:	YES	Mat Type:	PETROLEUM
Virgin Waste:	WASTE	Contam Soil:	Not reported
Env Impact:	Not reported	Other Impact:	Not reported
Material:	OTHER MATERIAL -->	Other Material:	DIELECTRIC FUEL
Qty Reported:	LESS THAN 1	Qty Actual:	UNKNOWN
Qty Reported:	GALLONS	Qty Actual:	GALLONS
CAS No:	Not reported	PCB Lev (ppm):	UNKNOWN
Source:	TRANSFORMER	Other Source:	Not reported
Incident:	SPILL	Other Incdnt:	Not reported
Cleanup Type:	---	Contractor:	NOT USED
Referral:	NO	LUST Elig:	NO
Report Prep:	Not reported	Category:	Not reported
Notifier:	FT. DEVENS		
Notif Tel:	Not reported		

DEPT. OF DEFENSE (Continued) **S101039667**

Days/Close: 1

DD763
South
> 1
2.246 mi.
11858 ft.

BUILDING 3411
LOVELL ST
DEVENS, MA 01433

SHWS **S106510227**
RELEASE **N/A**

Site 8 of 26 in cluster DD

Relative:
Lower

Actual:
261 ft.

SHWS:

Release Tracking Number/Current Status:	2-0011123 / RAO
Release Town:	AYER
Notification Date:	02/21/1996
Category:	TWO HR
Associated ID:	Not reported
Current Status:	**Response Action Outcome**
Status Date:	04/22/1996
Phase:	Not reported
Response Action Outcome:	A2 - A permanent solution has been achieved. Contamination has not been reduced to background.
Oil Or Haz Material:	Oil

Click here to access the MA DEP site for this facility:

Chemicals:

Chemical:	DIESEL FUEL
Quantity:	64 gallons

Actions:

Action Type:	Release Disposition
Action Status:	Reportable Release under MGL 21E
Action Date:	2/21/1996
Response Action Outcome:	A permanent solution has been achieved. Contamination has not been reduced to background.
Action Type:	Response Action Outcome - RAO
Action Status:	RAO Statement Received
Action Date:	4/22/1996
Response Action Outcome:	A permanent solution has been achieved. Contamination has not been reduced to background.
Action Type:	RNF
Action Status:	Reportable Release under MGL 21E
Action Date:	4/22/1996
Response Action Outcome:	A permanent solution has been achieved. Contamination has not been reduced to background.

Release:

Release Tracking Number/Current Status:	2-0011123 / RAO
Primary ID:	Not reported
Official City:	AYER
Notification:	02/21/1996
Category:	TWO HR
Status Date:	04/22/1996
Phase:	Not reported
Response Action Outcome:	A2 - A permanent solution has been achieved. Contamination has not

BUILDING 3411 (Continued) **S106510227**

been reduced to background.

Oil / Haz Material Type: Oil

Click here to access the MA DEP site for this facility:

DD764 **FORT DEVENS** **SPILLS** **S101034109**
South **BLDG 3602 - FORT DEVENS** **N/A**
> 1 **AYER, MA**
2.246 mi.
11858 ft. **Site 9 of 26 in cluster DD**

Relative:
Lower

Actual:
261 ft.

MA Spills:

Facility ID:	0000	Spill ID:	C90-0072
Staff Lead:	JOHNSTON, D	Date Entered:	19930615
Last Entered:	19930615	First Response:	19900212
Spill Date:	Not reported	Spill Time:	Not reported
Report Date:	19900119	Report Time:	Not reported
Case Closed:	YES	Mat Type:	PETROLEUM
Virgin Waste:	VIRGIN	Contam Soil:	Not reported
Env Impact:	SOIL	Other Impact:	Not reported
Material:	#2 FUEL OIL	Other Material:	Not reported
Qty Reported:	UNKNOWN	Qty Actual:	----------
Qty Reported:	----------	Qty Actual:	----------
CAS No:	Not reported	PCB Lev (ppm):	NONE
Source:	U.S.T.	Other Source:	Not reported
Incident:	TANK REMOVAL	Other Incdnt:	Not reported
Cleanup Type:	---	Contractor:	NOT USED
Referral:	NO	LUST Elig:	YES
Report Prep:	Not reported	Category:	Not reported
Notifier:	R DEFILLIPO		
Notif Tel:	Not reported		
Days/Close:	0		

DD765 **FT. DEVENS** **SPILLS** **S101038201**
South **495-290-190-2E** **N/A**
> 1 **AYER, MA**
2.246 mi.
11858 ft. **Site 10 of 26 in cluster DD**

Relative:
Lower

Actual:
261 ft.

MA Spills:

Facility ID:	0000	Spill ID:	C91-0264
Staff Lead:	BRESNAHAN, C	Date Entered:	Not reported
Last Entered:	19910611	First Response:	19910402
Spill Date:	19910402	Spill Time:	Not reported
Report Date:	19910402	Report Time:	03:00PM
Case Closed:	YES	Mat Type:	PETROLEUM
Virgin Waste:	VIRGIN	Contam Soil:	Not reported
Env Impact:	Not reported	Other Impact:	Not reported
Material:	DIESEL FUEL	Other Material:	Not reported
Qty Reported:	10-50	Qty Actual:	----------
Qty Reported:	GALLONS	Qty Actual:	GALLONS
CAS No:	Not reported	PCB Lev (ppm):	NONE
Source:	VEH. FUEL TANK	Other Source:	Not reported
Incident:	LEAK	Other Incdnt:	Not reported
Cleanup Type:	---	Contractor:	NOT USED

FT. DEVENS (Continued) **S101038201**

Referral:	NO	LUST Elig:	NO
Report Prep:	Not reported	Category:	Not reported
Notifier:	FT. DEVENS		
Notif Tel:	Not reported		
Days/Close:	1		

DD766 **FORT DEVENS** **SPILLS** **S101037850**
South **BUILDING 2014** **N/A**
> 1 **AYER, MA**
2.246 mi.
11858 ft. **Site 11 of 26 in cluster DD**

Relative:
Lower

Actual:
261 ft.

MA Spills:

Facility ID:	0000	Spill ID:	C90-0620
Staff Lead:	BRESNAHAN, C	Date Entered:	19930708
Last Entered:	19930708	First Response:	19901003
Spill Date:	19901003	Spill Time:	Not reported
Report Date:	19901003	Report Time:	02:00
Case Closed:	YES	Mat Type:	PETROLEUM
Virgin Waste:	VIRGIN	Contam Soil:	Not reported
Env Impact:	SOIL	Other Impact:	Not reported
Material:	#2 FUEL OIL	Other Material:	Not reported
Qty Reported:	UNKNOWN	Qty Actual:	UNKNOWN
Qty Reported:	----------	Qty Actual:	----------
CAS No:	Not reported	PCB Lev (ppm):	NONE
Source:	U.S.T.	Other Source:	Not reported
Incident:	LEAK	Other Incdnt:	Not reported
Cleanup Type:	---	Contractor:	NOT USED
Referral:	NO	LUST Elig:	---
Report Prep:	Not reported	Category:	Not reported
Notifier:	R DIFILLIPO/FT. DEVENS		
Notif Tel:	Not reported		
Days/Close:	0		

DD767 **FORT DEVENS** **SPILLS** **S101026187**
South **LOCATION 7 - FT. DEVENS** **N/A**
> 1 **AYER, MA**
2.246 mi.
11858 ft. **Site 12 of 26 in cluster DD**

Relative:
Lower

Actual:
261 ft.

MA Spills:

Facility ID:	0000	Spill ID:	C89-0752
Staff Lead:	JOHNSTON, D	Date Entered:	Not reported
Last Entered:	19900322	First Response:	19900212
Spill Date:	Not reported	Spill Time:	Not reported
Report Date:	19891229	Report Time:	10:10
Case Closed:	YES	Mat Type:	PETROLEUM
Virgin Waste:	VIRGIN	Contam Soil:	Not reported
Env Impact:	SOIL	Other Impact:	Not reported
Material:	#2 FUEL OIL	Other Material:	Not reported
Qty Reported:	251-500	Qty Actual:	251-500
Qty Reported:	GALLONS	Qty Actual:	GALLONS
CAS No:	Not reported	PCB Lev (ppm):	NONE
Source:	U.S.T.	Other Source:	Not reported
Incident:	TANK REMOVAL	Other Incdnt:	Not reported
Cleanup Type:	---	Contractor:	NOT USED

FORT DEVENS (Continued) **S101026187**

Referral:	NO	LUST Elig:	NO
Report Prep:	Not reported	Category:	Not reported
Notifier:	S HOPKINS/796-3002		
Notif Tel:	Not reported		
Days/Close:	45		

DD768 **FORT DEVENS, BLDG. #1677** **SPILLS** **S101043924**
South **BLDG. #1677** **N/A**
> 1 **AYER, MA**
2.246 mi.
11858 ft. **Site 13 of 26 in cluster DD**

Relative:
Lower

Actual:
261 ft.

MA Spills:

Facility ID:	0000	Spill ID:	C92-0456
Staff Lead:	DUNNE, B	Date Entered:	Not reported
Last Entered:	19920915	First Response:	19920911
Spill Date:	19920911	Spill Time:	11:30AM
Report Date:	19920911	Report Time:	03:18PM
Case Closed:	YES	Mat Type:	PETROLEUM
Virgin Waste:	WASTE	Contam Soil:	Not reported
Env Impact:	SOIL	Other Impact:	Not reported
Material:	HYDRAULIC FLUID	Other Material:	Not reported
Qty Reported:	11-50	Qty Actual:	UNKNOWN
Qty Reported:	GALLONS	Qty Actual:	GALLONS
CAS No:	Not reported	PCB Lev (ppm):	NONE
Source:	PIPE/HOSE/LINE	Other Source:	Not reported
Incident:	RUPTURE	Other Incdnt:	Not reported
Cleanup Type:	---	Contractor:	NOT USED
Referral:	NO	LUST Elig:	NO
Report Prep:	Not reported	Category:	Not reported
Notifier:	PAUL JOSEPHSON (508) 796-		
Notif Tel:	Not reported		
Days/Close:	1		

DD769 **FORT DEVENS** **SPILLS** **S101045467**
South **AF2D-EM, BOX 19** **N/A**
> 1 **AYER, MA**
2.246 mi.
11858 ft. **Site 14 of 26 in cluster DD**

Relative:
Lower

Actual:
261 ft.

MA Spills:

Facility ID:	0000	Spill ID:	C93-0029
Staff Lead:	PHILLIPS, B	Date Entered:	Not reported
Last Entered:	19930121	First Response:	19930121
Spill Date:	19930120	Spill Time:	03:00PM
Report Date:	19930121	Report Time:	09:12AM
Case Closed:	YES	Mat Type:	PETROLEUM
Virgin Waste:	WASTE	Contam Soil:	Not reported
Env Impact:	SOIL	Other Impact:	Not reported
Material:	HYDRAULIC FLUID	Other Material:	Not reported
Qty Reported:	11-50	Qty Actual:	UNKNOWN
Qty Reported:	GALLONS	Qty Actual:	GALLONS
CAS No:	Not reported	PCB Lev (ppm):	NONE
Source:	HOSE	Other Source:	Not reported
Incident:	LEAK	Other Incdnt:	Not reported
Cleanup Type:	---	Contractor:	NOT USED

FORT DEVENS (Continued) **S101045467**

Referral:	NO	LUST Elig:	NO
Report Prep:	Not reported	Category:	Not reported
Notifier:	GAIL MILLER, ENV. ENG. (5		
Notif Tel:	Not reported		
Days/Close:	1		

DD770 **FORT DEVENS** **SPILLS** **S101037873**
South **@ BRIDGE 526** **N/A**
> 1 **AYER, MA**
2.246 mi.
11858 ft. **Site 15 of 26 in cluster DD**

Relative:
Lower

Actual:
261 ft.

MA Spills:

Facility ID:	0000	Spill ID:	C90-0683
Staff Lead:	BRESNAHAN, C	Date Entered:	19930318
Last Entered:	19930318	First Response:	19901015
Spill Date:	19901001	Spill Time:	Not reported
Report Date:	19901015	Report Time:	Not reported
Case Closed:	YES	Mat Type:	HAZARDOUS
Virgin Waste:	WASTE	Contam Soil:	Not reported
Env Impact:	SOIL	Other Impact:	Not reported
Material:	OTHER MATERIAL -->	Other Material:	LEAD CONTAM. GRIT
Qty Reported:	10-50	Qty Actual:	----------
Qty Reported:	POUNDS	Qty Actual:	----------
CAS No:	Not reported	PCB Lev (ppm):	NONE
Source:	OTHER SOURCE >	Other Source:	PAINT REMOVAL
Incident:	OTHER RELEASE >	Other Incdnt:	UNKNOWN
Cleanup Type:	---	Contractor:	NOT USED
Referral:	HW	LUST Elig:	NO
Report Prep:	Not reported	Category:	Not reported
Notifier:	S HOPKINS/FT. DEVENS		
Notif Tel:	Not reported		
Days/Close:	0		

DD771 **FORT DEVENS** **SPILLS** **S101034112**
South **BLDG 3809 - FT DEVENS** **N/A**
> 1 **AYER, MA**
2.246 mi.
11858 ft. **Site 16 of 26 in cluster DD**

Relative:
Lower

Actual:
261 ft.

MA Spills:

Facility ID:	0000	Spill ID:	C90-0069
Staff Lead:	JOHNSTON, D	Date Entered:	19930615
Last Entered:	19930615	First Response:	19900212
Spill Date:	Not reported	Spill Time:	Not reported
Report Date:	19900212	Report Time:	Not reported
Case Closed:	YES	Mat Type:	PETROLEUM
Virgin Waste:	VIRGIN	Contam Soil:	Not reported
Env Impact:	SOIL	Other Impact:	Not reported
Material:	#2 FUEL OIL	Other Material:	Not reported
Qty Reported:	UNKNOWN	Qty Actual:	----------
Qty Reported:	----------	Qty Actual:	----------
CAS No:	Not reported	PCB Lev (ppm):	NONE
Source:	U.S.T.	Other Source:	Not reported
Incident:	TANK REMOVAL	Other Incdnt:	Not reported
Cleanup Type:	---	Contractor:	NOT USED

FORT DEVENS (Continued) **S101034112**

Referral:	NO	LUST Elig:	NO
Report Prep:	Not reported	Category:	Not reported
Notifier:	R DEFILLIPPO		
Notif Tel:	Not reported		
Days/Close:	0		

DD772 **AT POL SHED NEXT TO BLDG. 202** **SPILLS** **S101016455**
South **FT DEVENS** **N/A**
> 1 **AYER, MA**
2.246 mi.
11858 ft. **Site 17 of 26 in cluster DD**

Relative:
Lower

Actual:
261 ft.

MA Spills:

Facility ID:	0000	Spill ID:	C88-0162
Staff Lead:	BRESNAHAN, C	Date Entered:	19880908
Last Entered:	19880908	First Response:	19880411
Spill Date:	19880409	Spill Time:	11:00AM
Report Date:	19880411	Report Time:	03:45PM
Case Closed:	YES	Mat Type:	PETROLEUM
Virgin Waste:	VIRGIN	Contam Soil:	Not reported
Env Impact:	SOIL	Other Impact:	Not reported
Material:	DIESEL FUEL	Other Material:	Not reported
Qty Reported:	10-50	Qty Actual:	10-50
Qty Reported:	GALLONS	Qty Actual:	GALLONS
CAS No:	Not reported	PCB Lev (ppm):	Not reported
Source:	ABOVE-GRND TANK	Other Source:	Not reported
Incident:	SPILL	Other Incdnt:	Not reported
Cleanup Type:	Not reported	Contractor:	NOT USED
Referral:	NO	LUST Elig:	Not reported
Report Prep:	Not reported	Category:	Not reported
Notifier:	Not reported		
Notif Tel:	Not reported		
Days/Close:	1		

DD773 **FORT DEVENS** **SPILLS** **S101026186**
South **LOCATION #9 - FT. DEVENS** **N/A**
> 1 **AYER, MA -**
2.246 mi.
11858 ft. **Site 18 of 26 in cluster DD**

Relative:
Lower

Actual:
261 ft.

MA Spills:

Facility ID:	0000		Spill ID:	C89-0743
Staff Lead:	JOHNSTON, D		Date Entered:	Not reported
Last Entered:	19900322		First Response:	19900212
Spill Date:	Not reported		Spill Time:	Not reported
Report Date:	19891211		Report Time:	Not reported
Case Closed:	YES		Mat Type:	PETROLEUM
Virgin Waste:	VIRGIN		Contam Soil:	Not reported
Env Impact:	SOIL		Other Impact:	Not reported
Material:	OTHER MATERIAL	-->	Other Material:	FUEL OIL OR GASOLINE
Qty Reported:	UNKNOWN		Qty Actual:	----------
Qty Reported:	----------		Qty Actual:	----------
CAS No:	Not reported		PCB Lev (ppm):	NONE
Source:	U.S.T.		Other Source:	Not reported
Incident:	TANK REMOVAL		Other Incdnt:	Not reported
Cleanup Type:	---		Contractor:	NOT USED

FORT DEVENS (Continued) **S101026186**

Referral:	NO	LUST Elig:	---
Report Prep:	Not reported	Category:	Not reported
Notifier:	R DIFILLIPO		
Notif Tel:	Not reported		
Days/Close:	63		

Facility ID:	0000	Spill ID:	C89-0669
Staff Lead:	JOHNSTON, D	Date Entered:	Not reported
Last Entered:	19900322	First Response:	19891115
Spill Date:	Not reported	Spill Time:	Not reported
Report Date:	19891115	Report Time:	Not reported
Case Closed:	YES	Mat Type:	PETROLEUM
Virgin Waste:	VIRGIN	Contam Soil:	Not reported
Env Impact:	SOIL	Other Impact:	Not reported
Material:	#2 FUEL OIL	Other Material:	Not reported
Qty Reported:	UNKNOWN	Qty Actual:	UNKNOWN
Qty Reported:	----------	Qty Actual:	----------
CAS No:	Not reported	PCB Lev (ppm):	NONE
Source:	U.S.T.	Other Source:	Not reported
Incident:	TANK REMOVAL	Other Incdnt:	Not reported
Cleanup Type:	---	Contractor:	NOT USED
Referral:	NO	LUST Elig:	YES
Report Prep:	Not reported	Category:	Not reported
Notifier:	R DIFILIPPO/ARMY REP.		
Notif Tel:	Not reported		
Days/Close:	1		

DD774 **HYDRAULIC LEAK** **SPILLS** **S101046763**
South **SOUTH POST TRAINING RANGE** **N/A**
> 1 **HARVARD, MA 01451**
2.246 mi.
11858 ft. **Site 19 of 26 in cluster DD**

Relative:
Lower

Actual:
261 ft.

MA Spills:

Facility ID:	0000	Spill ID:	C93-0295
Staff Lead:	PHILLIPS, B	Date Entered:	Not reported
Last Entered:	19930615	First Response:	19930611
Spill Date:	19930611	Spill Time:	03:35PM
Report Date:	19930611	Report Time:	04:31PM
Case Closed:	YES	Mat Type:	PETROLEUM
Virgin Waste:	WASTE	Contam Soil:	Not reported
Env Impact:	Not reported	Other Impact:	Not reported
Material:	HYDRAULIC FLUID	Other Material:	Not reported
Qty Reported:	1-10	Qty Actual:	UNKNOWN
Qty Reported:	GALLONS	Qty Actual:	GALLONS
CAS No:	Not reported	PCB Lev (ppm):	NONE
Source:	OTHER SOURCE >	Other Source:	BUCKET LOADER
Incident:	LEAK	Other Incdnt:	Not reported
Cleanup Type:	---	Contractor:	NOT USED
Referral:	NO	LUST Elig:	NO
Report Prep:	Not reported	Category:	Not reported
Notifier:	TERRY GARRAHAN		
Notif Tel:	Not reported		
Days/Close:	0		

Facility ID:	0000	Spill ID:	C93-0302
Staff Lead:	SPANO, P	Date Entered:	Not reported
Last Entered:	19930628	First Response:	19930616

HYDRAULIC LEAK (Continued) **S101046763**

Spill Date:	19930616	Spill Time:	Not reported
Report Date:	19930616	Report Time:	Not reported
Case Closed:	YES	Mat Type:	PETROLEUM
Virgin Waste:	WASTE	Contam Soil:	Not reported
Env Impact:	SOIL	Other Impact:	Not reported
Material:	HYDRAULIC FLUID	Other Material:	Not reported
Qty Reported:	1-10	Qty Actual:	1-10
Qty Reported:	GALLONS	Qty Actual:	GALLONS
CAS No:	Not reported	PCB Lev (ppm):	NONE
Source:	HOSE	Other Source:	Not reported
Incident:	LEAK	Other Incdnt:	Not reported
Cleanup Type:	---	Contractor:	NOT USED
Referral:	NO	LUST Elig:	NO
Report Prep:	Not reported	Category:	Not reported
Notifier:	TERRY GRRAHAN; ENV. ENG.		
Notif Tel:	Not reported		
Days/Close:	0		

DD775 **FORT DEVENS** **SPILLS** **S101026019**
South **ARMY BASE** **N/A**
> 1 **AYER, MA**
2.246 mi.
11858 ft. **Site 20 of 26 in cluster DD**

Relative:
Lower

Actual:
261 ft.

MA Spills:

Facility ID:	0000	Spill ID:	C87-0005
Staff Lead:	STEINBERG, P	Date Entered:	Not reported
Last Entered:	19900129	First Response:	19870109
Spill Date:	19870109	Spill Time:	01:00PM
Report Date:	19870109	Report Time:	02:15PM
Case Closed:	YES	Mat Type:	PETROLEUM
Virgin Waste:	WASTE	Contam Soil:	Not reported
Env Impact:	Not reported	Other Impact:	Not reported
Material:	WASTE OIL	Other Material:	Not reported
Qty Reported:	1-10	Qty Actual:	1-10
Qty Reported:	GALLONS	Qty Actual:	GALLONS
CAS No:	Not reported	PCB Lev (ppm):	----------
Source:	U.S.T.	Other Source:	Not reported
Incident:	OVERFILL	Other Incdnt:	Not reported
Cleanup Type:	---	Contractor:	NOT USED
Referral:	NO	LUST Elig:	---
Report Prep:	Not reported	Category:	Not reported
Notifier:	R SPELFOGER/ENV ENG		
Notif Tel:	Not reported		
Days/Close:	1		

Facility ID:	0000	Spill ID:	C87-0064
Staff Lead:	SCIANNAMEO, F	Date Entered:	Not reported
Last Entered:	19900205	First Response:	19870223
Spill Date:	19870221	Spill Time:	Not reported
Report Date:	19870223	Report Time:	02:10PM
Case Closed:	YES	Mat Type:	PETROLEUM
Virgin Waste:	VIRGIN	Contam Soil:	Not reported
Env Impact:	SOIL	Other Impact:	Not reported
Material:	DIESEL FUEL	Other Material:	Not reported
Qty Reported:	10-50	Qty Actual:	----------
Qty Reported:	GALLONS	Qty Actual:	GALLONS
CAS No:	Not reported	PCB Lev (ppm):	NONE

FORT DEVENS (Continued) **S101026019**

Source:	VEH. FUEL TANK	Other Source:	Not reported
Incident:	LEAK	Other Incdnt:	Not reported
Cleanup Type:	---	Contractor:	NOT USED
Referral:	NO	LUST Elig:	NO
Report Prep:	Not reported	Category:	Not reported
Notifier:	B NICOLORO/FT DEVENS		
Notif Tel:	Not reported		
Days/Close:	1		

DD776 **FORT DEVENS** **SPILLS** **S101035703**
South **DRMO SALVAGE YARD** **N/A**
> 1 **AYER, MA**
2.246 mi.
11858 ft. **Site 21 of 26 in cluster DD**

Relative:
Lower

Actual:
261 ft.

MA Spills:

Facility ID:	0000	Spill ID:	C90-0194
Staff Lead:	BRESNAHAN, C	Date Entered:	19930616
Last Entered:	19930616	First Response:	19900406
Spill Date:	19900406	Spill Time:	Not reported
Report Date:	19900406	Report Time:	Not reported
Case Closed:	YES	Mat Type:	PETROLEUM
Virgin Waste:	WASTE	Contam Soil:	Not reported
Env Impact:	SOIL	Other Impact:	Not reported
Material:	WASTE OIL	Other Material:	Not reported
Qty Reported:	51-100	Qty Actual:	51-100
Qty Reported:	GALLONS	Qty Actual:	GALLONS
CAS No:	Not reported	PCB Lev (ppm):	51-500 PPM
Source:	OTHER SOURCE >	Other Source:	RECTIFIER
Incident:	SPILL	Other Incdnt:	Not reported
Cleanup Type:	---	Contractor:	NOT USED
Referral:	NO	LUST Elig:	NO
Report Prep:	Not reported	Category:	Not reported
Notifier:	STEVE HOPKINS/FT. DEVENS		
Notif Tel:	Not reported		
Days/Close:	0		

DD777 **MAIN POST** **SPILLS** **S101047305**
South **AMMO SUPPLY AREA** **N/A**
> 1 **AYER, MA**
2.246 mi.
11858 ft. **Site 22 of 26 in cluster DD**

Relative:
Lower

Actual:
261 ft.

MA Spills:

Facility ID:	0000	Spill ID:	C93-0354
Staff Lead:	SALVADORE, D	Date Entered:	Not reported
Last Entered:	19930723	First Response:	19930721
Spill Date:	Not reported	Spill Time:	Not reported
Report Date:	19930721	Report Time:	11:15AM
Case Closed:	YES	Mat Type:	PETROLEUM
Virgin Waste:	WASTE	Contam Soil:	Not reported
Env Impact:	SOIL	Other Impact:	Not reported
Material:	MOTOR OIL	Other Material:	Not reported
Qty Reported:	11-50	Qty Actual:	UNKNOWN
Qty Reported:	GALLONS	Qty Actual:	GALLONS
CAS No:	Not reported	PCB Lev (ppm):	NONE

MAIN POST (Continued) **S101047305**

Source:	----------	Other Source:	Not reported
Incident:	----------	Other Incdnt:	Not reported
Cleanup Type:	---	Contractor:	NOT USED
Referral:	NO	LUST Elig:	NO
Report Prep:	Not reported	Category:	Not reported
Notifier:	GAIL MILLER; EMO		
Notif Tel:	Not reported		
Days/Close:	0		

DD778 **FORD DEVENS** **SPILLS** **S101035007**
South **BLDS'S 2626,2644,2656,2647** **N/A**
> 1 **HARVARD, MA 01451**
2.246 mi.
11858 ft. **Site 23 of 26 in cluster DD**

Relative:
Lower

Actual:
261 ft.

MA Spills:

Facility ID:	0000	Spill ID:	C90-0394
Staff Lead:	OTHER	Date Entered:	19930816
Last Entered:	19930816	First Response:	19900628
Spill Date:	19900627	Spill Time:	Not reported
Report Date:	19900628	Report Time:	09:35AM
Case Closed:	YES	Mat Type:	PETROLEUM
Virgin Waste:	VIRGIN	Contam Soil:	Not reported
Env Impact:	SOIL	Other Impact:	Not reported
Material:	#2 FUEL OIL	Other Material:	Not reported
Qty Reported:	UNKNOWN	Qty Actual:	UNKNOWN
Qty Reported:	----------	Qty Actual:	----------
CAS No:	Not reported	PCB Lev (ppm):	NONE
Source:	U.S.T.	Other Source:	Not reported
Incident:	LEAK	Other Incdnt:	Not reported
Cleanup Type:	---	Contractor:	NOT USED
Referral:	NO	LUST Elig:	---
Report Prep:	Not reported	Category:	Not reported
Notifier:	R DEFILLIPO/FT. DEVENS		
Notif Tel:	Not reported		
Days/Close:	0		

DD779 **FORT DEVENS** **SPILLS** **S101024625**
South **HQ/FORT DEVENS** **N/A**
> 1 **AYER, MA**
2.246 mi.
11858 ft. **Site 24 of 26 in cluster DD**

Relative:
Lower

Actual:
261 ft.

MA Spills:

Facility ID:	0000	Spill ID:	C89-0061
Staff Lead:	BRESNAHAN, C	Date Entered:	19890907
Last Entered:	19890927	First Response:	19890213
Spill Date:	19890213	Spill Time:	09:30AM
Report Date:	19890213	Report Time:	10:00AM
Case Closed:	YES	Mat Type:	PETROLEUM
Virgin Waste:	WASTE	Contam Soil:	Not reported
Env Impact:	SOIL	Other Impact:	Not reported
Material:	WASTE OIL	Other Material:	Not reported
Qty Reported:	----------	Qty Actual:	----------
Qty Reported:	----------	Qty Actual:	----------
CAS No:	Not reported	PCB Lev (ppm):	UNKNOWN

FORT DEVENS (Continued) **S101024625**

Source:	U.S.T.	Other Source:	Not reported
Incident:	LEAK	Other Incdnt:	Not reported
Cleanup Type:	---	Contractor:	NOT USED
Referral:	NO	LUST Elig:	YES
Report Prep:	Not reported	Category:	Not reported
Notifier:	Not reported		
Notif Tel:	Not reported		
Days/Close:	-6		

DD780 **FORT DEVENS** **SPILLS** **S101034110**
South **BLDG 3607** **N/A**
> 1 **AYER, MA**
2.246 mi.
11858 ft. **Site 25 of 26 in cluster DD**

Relative:
Lower

Actual:
261 ft.

MA Spills:

Facility ID:	0000		Spill ID:	C90-0071
Staff Lead:	JOHNSTON, D		Date Entered:	19930615
Last Entered:	19930615		First Response:	19900212
Spill Date:	19900117		Spill Time:	Not reported
Report Date:	19900117		Report Time:	Not reported
Case Closed:	YES		Mat Type:	PETROLEUM
Virgin Waste:	VIRGIN		Contam Soil:	Not reported
Env Impact:	SOIL		Other Impact:	Not reported
Material:	OTHER MATERIAL	-->	Other Material:	FUEL OIL & GASOLINE
Qty Reported:	UNKNOWN		Qty Actual:	----------
Qty Reported:	----------		Qty Actual:	----------
CAS No:	Not reported		PCB Lev (ppm):	NONE
Source:	U.S.T.		Other Source:	Not reported
Incident:	TANK REMOVAL		Other Incdnt:	Not reported
Cleanup Type:	---		Contractor:	NOT USED
Referral:	NO		LUST Elig:	YES
Report Prep:	Not reported		Category:	Not reported
Notifier:	R DEFILLIPPO			
Notif Tel:	Not reported			
Days/Close:	0			

DD781 **FORT DEVENS** **SPILLS** **S101034975**
South **SHIRLEY HOUSING AREA** **N/A**
> 1 **SHIRLEY, MA 01464**
2.246 mi.
11858 ft. **Site 26 of 26 in cluster DD**

Relative:
Lower

Actual:
261 ft.

MA Spills:

Facility ID:	0000	Spill ID:	C90-0360
Staff Lead:	BRESNAHAN, C	Date Entered:	19930617
Last Entered:	19930617	First Response:	19900611
Spill Date:	19900608	Spill Time:	Not reported
Report Date:	19900608	Report Time:	09:00AM
Case Closed:	YES	Mat Type:	PETROLEUM
Virgin Waste:	VIRGIN	Contam Soil:	Not reported
Env Impact:	SOIL	Other Impact:	Not reported
Material:	#2 FUEL OIL	Other Material:	Not reported
Qty Reported:	----------	Qty Actual:	----------
Qty Reported:	----------	Qty Actual:	----------
CAS No:	Not reported	PCB Lev (ppm):	NONE

FORT DEVENS (Continued) **S101034975**

Source:	U.S.T.	Other Source:	Not reported
Incident:	LEAK	Other Incdnt:	Not reported
Cleanup Type:	---	Contractor:	NOT USED
Referral:	NO	LUST Elig:	NO
Report Prep:	Not reported	Category:	Not reported
Notifier:	R DESIPPIO		
Notif Tel:	Not reported		
Days/Close:	0		

CZ782 **N.E. TELEPHONE** **SPILLS** **S101046073**
SE **SANDY POND RD.** **N/A**
> 1 **AYER, MA**
2.249 mi.
11877 ft. **Site 4 of 9 in cluster CZ**

Relative:
Lower

Actual:
236 ft.

MA Spills:

Facility ID:	2-1099	Spill ID:	C93-0110
Staff Lead:	DUNNE, B	Date Entered:	Not reported
Last Entered:	19930330	First Response:	19930311
Spill Date:	Not reported	Spill Time:	Not reported
Report Date:	Not reported	Report Time:	Not reported
Case Closed:	YES	Mat Type:	PETROLEUM
Virgin Waste:	VIRGIN	Contam Soil:	Not reported
Env Impact:	SOIL	Other Impact:	Not reported
Material:	GASOLINE	Other Material:	Not reported
Qty Reported:	UNKNOWN	Qty Actual:	UNKNOWN
Qty Reported:	GALLONS	Qty Actual:	GALLONS
CAS No:	Not reported	PCB Lev (ppm):	NONE
Source:	BELOW-GRND TANK	Other Source:	Not reported
Incident:	OVERFILL	Other Incdnt:	Not reported
Cleanup Type:	---	Contractor:	NOT USED
Referral:	SA	LUST Elig:	NO
Report Prep:	Not reported	Category:	Not reported
Notifier:	MARK LANDIN N.E.T.		
Notif Tel:	Not reported		
Days/Close:	0		

DC783 **GREAT ROAD AUTOMOTIVE SERVICES INC** **HW GEN** **S112553330**
WNW **218 GREAT RD** **N/A**
> 1 **SHIRLEY, MA 01464**
2.257 mi.
11916 ft. **Site 4 of 9 in cluster DC**

Relative:
Higher

Actual:
291 ft.

HW GEN:

EPA Id:	MAD982756538
RCRA Generator Status:	VSQG
State Generator Status:	Not reported

DC784	**GREAT ROAD AUTOMOTIVE SERVICES**	**RCRA-CESQG**	**1004717586**
WNW	**218 GREAT RD**	**FINDS**	**MAD982756538**
> 1	**SHIRLEY, MA 01464**	**ECHO**	
2.257 mi.			
11916 ft.	**Site 5 of 9 in cluster DC**		

Relative:
Higher

Actual:
291 ft.

RCRA-CESQG:

Date form received by agency:	12/27/1988
Facility name:	GREAT ROAD AUTOMOTIVE SERVICES INC
Facility address:	218 GREAT RD SHIRLEY, MA 01464
EPA ID:	MAD982756538
Contact:	JOHN JANUSKIEWIECZ
Contact address:	218 GREAT RD SHIRLEY, MA 01464
Contact country:	US
Contact telephone:	(508) 425-9336
Contact email:	Not reported
EPA Region:	01
Classification:	Conditionally Exempt Small Quantity Generator
Description:	Handler: generates 100 kg or less of hazardous waste per calendar month, and accumulates 1000 kg or less of hazardous waste at any time; or generates 1 kg or less of acutely hazardous waste per calendar month, and accumulates at any time: 1 kg or less of acutely hazardous waste; or 100 kg or less of any residue or contaminated soil, waste or other debris resulting from the cleanup of a spill, into or on any land or water, of acutely hazardous waste; or generates 100 kg or less of any residue or contaminated soil, waste or other debris resulting from the cleanup of a spill, into or on any land or water, of acutely hazardous waste during any calendar month, and accumulates at any time: 1 kg or less of acutely hazardous waste; or 100 kg or less of any residue or contaminated soil, waste or other debris resulting from the cleanup of a spill, into or on any land or water, of acutely hazardous waste

Owner/Operator Summary:

Owner/operator name:	GREAT ROAD AUTOMOTIVE SERVICES
Owner/operator address:	218 GREAT RD SHIRLEY, MA 01464
Owner/operator country:	US
Owner/operator telephone:	Not reported
Legal status:	Private
Owner/Operator Type:	Operator
Owner/Op start date:	12/08/1991
Owner/Op end date:	Not reported
Owner/operator name:	BERKLEY J GRAY
Owner/operator address:	218 GREAT RD SHIRLEY, MA 01464
Owner/operator country:	US
Owner/operator telephone:	Not reported
Legal status:	Private
Owner/Operator Type:	Owner
Owner/Op start date:	10/16/2004
Owner/Op end date:	Not reported

Handler Activities Summary:

U.S. importer of hazardous waste: No

GREAT ROAD AUTOMOTIVE SERVICES (Continued) **1004717586**

Mixed waste (haz. and radioactive):	No
Recycler of hazardous waste:	No
Transporter of hazardous waste:	No
Treater, storer or disposer of HW:	No
Underground injection activity:	No
On-site burner exemption:	No
Furnace exemption:	No
Used oil fuel burner:	No
Used oil processor:	No
User oil refiner:	No
Used oil fuel marketer to burner:	No
Used oil Specification marketer:	No
Used oil transfer facility:	No
Used oil transporter:	No

Violation Status: No violations found

FINDS:

Registry ID: 110003483793

Environmental Interest/Information System

RCRAInfo is a national information system that supports the Resource Conservation and Recovery Act (RCRA) program through the tracking of events and activities related to facilities that generate, transport, and treat, store, or dispose of hazardous waste. RCRAInfo allows RCRA program staff to track the notification, permit, compliance, and corrective action activities required under RCRA.

MA-EPICS - Massachussetts Environmental Protection Integrated Computer System

ECHO:

Envid:	1004717586
Registry ID:	110003483793
DFR URL:	http://echo.epa.gov/detailed_facility_report?fid=110003483793

DE785 **LEAD** **S108715026**
West **32 BROWN RD** **N/A**
> 1 **SHIRLEY, MA 01464**
2.257 mi.
11919 ft. **Site 1 of 2 in cluster DE**

Relative:
Higher

Actual:
388 ft.

LEAD:

Community:	Shirley
Unit:	Not reported
Inspector Name:	Edward O'Brien
Inspector License Number:	3712
Activity Type:	INSPECT
Activity Date:	08/04/2005
Start Work Date:	Not reported
Activity Descriptions:	Comprehensive Initial Inspection
Outcomes:	Hazards Found

DF786 ESE > 1 2.259 mi. 11930 ft. | **HARRY SCHWARTZ & SONS INC** | **FINDS** | **1009436297**
20 SANDY POND RD | **ECHO** | **N/A**
AYER, MA 01432

Site 1 of 4 in cluster DF

Relative: Lower

Actual: 246 ft.

FINDS:

Registry ID: 110024333586

Environmental Interest/Information System
MA-EPICS - Massachussetts Environmental Protection Integrated Computer System

ECHO:
Envid: 1009436297
Registry ID: 110024333586
DFR URL: http://echo.epa.gov/detailed_facility_report?fid=110024333586

---

787 NNE > 1 2.262 mi. 11941 ft. | **WASTE MANAGEMENT CORP** | **SHWS** | **S104562334**
100 LONG MILL RD | **RELEASE** | **N/A**
GROTON, MA 01450

Relative: Lower

Actual: 240 ft.

SHWS:
Release Tracking Number/Current Status: 2-0013214 / RAO
Release Town: GROTON
Notification Date: 03/31/2000
Category: TWO HR
Associated ID: Not reported
Current Status: **Response Action Outcome**
Status Date: 05/24/2000
Phase: Not reported
Response Action Outcome: A1 - A permanent solution has been achieved. Contamination has been reduced to background or a threat of release has been eliminated.
Oil Or Haz Material: Not reported
Location Type: ROADWAY
Source: PIPE

Click here to access the MA DEP site for this facility:

Chemicals:
Chemical: HYDRAULIC OIL
Quantity: 11 gallons

Actions:
Action Type: Release Disposition
Action Status: Reportable Release under MGL 21E
Action Date: 3/31/2000
Response Action Outcome: A permanent solution has been achieved. Contamination has been reduced to background or a threat of release has been eliminated.

Action Type: Immediate Response Action
Action Status: Oral Approval of Plan or Action
Action Date: 3/31/2000
Response Action Outcome: A permanent solution has been achieved. Contamination has been reduced

WASTE MANAGEMENT CORP (Continued) **S104562334**

to background or a threat of release has been eliminated.

Action Type: Response Action Outcome - RAO
Action Status: RAO Statement Received
Action Date: 5/24/2000
Response Action Outcome: A permanent solution has been achieved. Contamination has been reduced to background or a threat of release has been eliminated.

Action Type: RNF
Action Status: Reportable Release under MGL 21E
Action Date: 5/24/2000
Response Action Outcome: A permanent solution has been achieved. Contamination has been reduced to background or a threat of release has been eliminated.

Action Type: A Notice sent to a Potentially Responsible Party (PRP)
Action Status: A MassDEP piece of correspondence was issued (approvals, NORs, etc.
Action Date: 5/5/2000
Response Action Outcome: A permanent solution has been achieved. Contamination has been reduced to background or a threat of release has been eliminated.

Release:
Release Tracking Number/Current Status: 2-0013214 / RAO
Primary ID: Not reported
Official City: GROTON
Notification: 03/31/2000
Category: TWO HR
Status Date: 05/24/2000
Phase: Not reported
Response Action Outcome: A1 - A permanent solution has been achieved. Contamination has been reduced to background or a threat of release has been eliminated.
Oil / Haz Material Type: Not reported

Click here to access the MA DEP site for this facility:

DG788 **RYERSON - DEVENS** **HW GEN** **S112550170**
South **45 SARATOGA BLVD** **TIER 2** **N/A**
> 1 **DEVENS, MA 01432**
2.266 mi.
11967 ft. **Site 1 of 4 in cluster DG**

Relative:
Lower

Actual:
253 ft.

HW GEN:
EPA Id: MAC300007119
RCRA Generator Status: VSQG
State Generator Status: LQG-MA

TIER 2:
Report Year: 2015
Facility Id: FATR2015000000009240
Facility Dept: Not reported
Latitude: 42.5414
Longitude: -71.5996
Mailing Address: 45 Saratoga Blvd
Mailing City/State/Zip: 01432-
Mailing Country: United States
Notes: Not reported

RYERSON - DEVENS (Continued) **S112550170**

All Chemicals Same As Last Yr:	Not reported
Date Signed:	02/16/2016
Dike Or Other Safeguard:	T
Failed Validation:	Not reported
Date Modified:	05/19/2016
Fees Total:	Not reported
Num Of Employees:	24
Site Coord Abbreviated?:	T
Site Map:	T
State Label Code:	Not reported
Submitted By:	Thomas LaPointe
Validation Report:	Not reported
Fire District:	Not reported
Latlong Location Description:	Not reported
Latlong Method:	Not reported

DG789 **NUTCRACKER BRANDS INC** **FINDS** **1009432640**
South **45 SARATOGA BLVD** **ECHO** **N/A**
> 1 **AYER, MA 01432**
2.273 mi.
12001 ft. **Site 2 of 4 in cluster DG**

Relative:
Lower

Actual:
253 ft.

FINDS:

Registry ID: 110024342987

Environmental Interest/Information System

RCRAInfo is a national information system that supports the Resource Conservation and Recovery Act (RCRA) program through the tracking of events and activities related to facilities that generate, transport, and treat, store, or dispose of hazardous waste. RCRAInfo allows RCRA program staff to track the notification, permit, compliance, and corrective action activities required under RCRA.

MA-EPICS - Massachussetts Environmental Protection Integrated Computer System

ICIS (Integrated Compliance Information System) is the Integrated Compliance Information System and provides a database that, when complete, will contain integrated Enforcement and Compliance information across most of EPA's programs. The vision for ICIS is to replace EPA's independent databases that contain Enforcement data with a single repository for that information. Currently, ICIS contains all Federal Administrative and Judicial enforcement actions. This information is maintained in ICIS by EPA in the Regional offices and it Headquarters. A future release of ICIS will replace the Permit Compliance System (PCS) which supports the NPDES and will integrate that information with Federal actions already in the system. ICIS also has the capability to track other activities occurring in the Region that support Compliance and Enforcement programs. These include; Incident Tracking, Compliance Assistance, and Compliance Monitoring.

ECHO:
Envid: 1009432640

NUTCRACKER BRANDS INC (Continued) **1009432640**

Registry ID: 110024342987
DFR URL: http://echo.epa.gov/detailed_facility_report?fid=110024342987

DH790 **LEAD** **S107390843**
NNW **8 W MAIN ST** **N/A**
> 1 **GROTON, MA**
2.277 mi.
12022 ft. **Site 1 of 4 in cluster DH**

Relative: Lower

Actual: 244 ft.

LEAD:

Community:	Groton
Unit:	1
Inspector Name:	Christine Caulfield
Inspector License Number:	1950
Activity Type:	INSPECT
Activity Date:	12/05/2001
Start Work Date:	Not reported
Activity Descriptions:	Comprehensive Initial Inspection
Outcomes:	No Hazards Found

Community:	Groton
Unit:	1
Inspector Name:	Christine Caulfield
Inspector License Number:	1950
Activity Type:	COMPLIANCE
Activity Date:	12/05/2001
Start Work Date:	Not reported
Activity Descriptions:	Letter of Full Initial Insp Comp
Outcomes:	Issued

DC791 **TOWNSEND COLLISION** **SHWS** **S106030271**
WNW **206 GREAT RD** **RELEASE** **N/A**
> 1 **SHIRLEY, MA 01464** **HW GEN**
2.277 mi.
12024 ft. **Site 6 of 9 in cluster DC**

Relative: Higher

Actual: 295 ft.

SHWS:

Release Tracking Number/Current Status:	2-0014937 / RAO
Release Town:	SHIRLEY
Notification Date:	09/30/2003
Category:	120 DY
Associated ID:	Not reported
Current Status:	**Response Action Outcome**
Status Date:	09/30/2003
Phase:	Not reported
Response Action Outcome:	B1 - Remedial actions have not been conducted because a level of No Significant Risk exists.
Oil Or Haz Material:	Hazardous Material

Click here to access the MA DEP site for this facility:

Chemicals:

Chemical:	ARSENIC
Quantity:	45.2 milligrams per kilogram

TOWNSEND COLLISION (Continued) **S106030271**

Actions:

Action Type:	Response Action Outcome - RAO
Action Status:	Level I - Technical Screen Audit
Action Date:	10/22/2003
Response Action Outcome:	Remedial actions have not been conducted because a level of No Significant Risk exists.

Action Type:	RNF
Action Status:	Reportable Release under MGL 21E
Action Date:	9/30/2003
Response Action Outcome:	Remedial actions have not been conducted because a level of No Significant Risk exists.

Action Type:	Response Action Outcome - RAO
Action Status:	RAO Statement Received
Action Date:	9/30/2003
Response Action Outcome:	Remedial actions have not been conducted because a level of No Significant Risk exists.

Action Type:	Release Disposition
Action Status:	Reportable Release under MGL 21E
Action Date:	9/30/2003
Response Action Outcome:	Remedial actions have not been conducted because a level of No Significant Risk exists.

Release:

Release Tracking Number/Current Status:	2-0014937 / RAO
Primary ID:	Not reported
Official City:	SHIRLEY
Notification:	09/30/2003
Category:	120 DY
Status Date:	09/30/2003
Phase:	Not reported
Response Action Outcome:	B1 - Remedial actions have not been conducted because a level of No Significant Risk exists.
Oil / Haz Material Type:	Hazardous Material

Click here to access the MA DEP site for this facility:

HW GEN:

EPA Id:	MV9785978481
RCRA Generator Status:	VSQG
State Generator Status:	Not reported

DC792 **TOWNSEND COLLISION** **FINDS** **1009680434**
WNW **206 GREAT RD** **ECHO** **N/A**
> 1 **SHIRLEY, MA 01464**
2.277 mi.
12024 ft. **Site 7 of 9 in cluster DC**

Relative:
Higher

Actual:
295 ft.

FINDS:

Registry ID:	110027945393

TOWNSEND COLLISION (Continued) **1009680434**

Environmental Interest/Information System
MA-EPICS - Massachussetts Environmental Protection Integrated Computer System

ECHO:
Envid: 1009680434
Registry ID: 110027945393
DFR URL: http://echo.epa.gov/detailed_facility_report?fid=110027945393

DC793 **206 GREAT RD** **RGA HWS** **S115010053**
WNW **206 GREAT RD** **N/A**
> 1 **SHIRLEY, MA**
2.277 mi.
12024 ft. **Site 8 of 9 in cluster DC**

Relative:
Higher

Actual:
295 ft.

RGA HWS:

2012	206 GREAT RD	206 GREAT RD
2011	206 GREAT RD	206 GREAT RD
2010	206 GREAT RD	206 GREAT RD
2009	206 GREAT RD	206 GREAT RD
2008	206 GREAT RD	206 GREAT RD
2007	206 GREAT RD	206 GREAT RD
2006	206 GREAT RD	206 GREAT RD
2005	206 GREAT RD	206 GREAT RD
2004	206 GREAT RD	206 GREAT RD

DC794 **EDR Hist Auto** **1015313723**
WNW **206 GREAT RD** **N/A**
> 1 **SHIRLEY, MA 01464**
2.277 mi.
12024 ft. **Site 9 of 9 in cluster DC**

Relative:
Higher

Actual:
295 ft.

EDR Historical Auto Stations:

Name: JEFFS AUTO BODY
Year: 1999
Address: 206 GREAT RD

Name: JEFFS AUTO BODY
Year: 2000
Address: 206 GREAT RD

Name: JEFFS AUTO BODY
Year: 2001
Address: 206 GREAT RD

Name: JEFFS AUTO BODY
Year: 2002
Address: 206 GREAT RD

Name: JEFFS AUTO BODY
Year: 2004
Address: 206 GREAT RD

Name: TOWNSEND COLLISION CENTER INC
Year: 2005

(Continued) **1015313723**

Address: 206 GREAT RD

Name: TOWNSEND COLLISION CENTER INC
Year: 2008
Address: 206 GREAT RD

Name: TOWNSEND COLLISION CENTER INC
Year: 2009
Address: 206 GREAT RD

Name: TOWNSEND COLLISION CTR
Year: 2010
Address: 206 GREAT RD

Name: TOWNSEND COLLISION CENTER INC
Year: 2011
Address: 206 GREAT RD

Name: TOWNSEND COLLISION CENTER INC
Year: 2012
Address: 206 GREAT RD

DH795 **NIELSEN MOULDING DESIGN** **SEMS** **1000292376**
NNW **MAIN ST** **CORRACTS** **MAD097441117**
> 1 **GROTON, MA 01472** **SHWS**
2.280 mi. **LUST**
12040 ft. **Site 2 of 4 in cluster DH** **BROWNFIELDS**
RELEASE
Relative: **RCRA NonGen / NLR**
Lower

Actual: SEMS:
244 ft.

Site ID: 100612
EPA ID: MAD097441117
Federal Facility: N
NPL: Not on the NPL
Non NPL Status: Other Cleanup Activity: State-Lead Cleanup

Following information was gathered from the prior CERCLIS update completed in 10/2013:

Site ID: 0100612
EPA ID: MAD097441117
Facility County: MIDDLESEX
Short Name: NIELSON MOULDING
Congressional District: 05
IFMS ID: Not reported
SMSA Number: Not reported
USGC Hydro Unit: 01070004
Federal Facility: Not a Federal Facility
DMNSN Number: 0.00000
Site Orphan Flag: N
RCRA ID: Y
USGS Quadrangle: Not reported
Site Init By Prog: Not reported
NFRAP Flag: Not reported
Parent ID: Not reported
RST Code: Not reported
EPA Region: 01
Classification: Not reported
Site Settings Code: Not reported

NIELSEN MOULDING DESIGN (Continued) **1000292376**

NPL Status:	Not on the NPL
DMNSN Unit Code:	Not reported
RBRAC Code:	Not reported
RResp Fed Agency Code:	Not reported
Non NPL Status:	Other Cleanup Activity: State-Lead Cleanup
Non NPL Status Date:	08/17/00
Site Fips Code:	25017
CC Concurrence Date:	/ /
CC Concurrence FY:	Not reported
Alias EPA ID:	Not reported
Site FUDS Flag:	Not reported

CERCLIS Site Contact Name(s):

Contact ID:	1270187.00000
Contact Name:	Nancy Smith
Contact Tel:	(617) 918-1436
Contact Title:	Site Assessment Manager (SAM)
Contact Email:	Not reported

CERCLIS Site Alias Name(s):

Alias ID:	101
Alias Name:	NIELSON MOULDING DESIGN
Alias Address:	Not reported MIDDLESEX, MA
Alias Comments:	Not reported
Site Description:	The MA DEP has recommended that this site be assigned a state lead code. A site-specific letter of recommendation will be forwarded to EPA later this year.The MA DEP has recommended that this site be assigned a state lead code. A site-specific letter of recommendation will be forwarded to EPA later this year.

CERCLIS Assessment History:

Action Code:	001
Action:	DISCOVERY
Date Started:	/ /
Date Completed:	11/01/80
Priority Level:	Not reported
Operable Unit:	SITEWIDE
Primary Responsibility:	EPA Fund-Financed
Planning Status:	Not reported
Urgency Indicator:	Not reported
Action Anomaly:	Not reported

Action Code:	001
Action:	PRELIMINARY ASSESSMENT
Date Started:	08/12/86
Date Completed:	10/28/86
Priority Level:	Higher priority for further assessment
Operable Unit:	SITEWIDE
Primary Responsibility:	State, Fund Financed
Planning Status:	Not reported
Urgency Indicator:	Not reported
Action Anomaly:	Not reported

NIELSEN MOULDING DESIGN (Continued) **1000292376**

Action Code:	001
Action:	SITE INSPECTION
Date Started:	/ /
Date Completed:	01/11/88
Priority Level:	Low priority for further assessment
Operable Unit:	SITEWIDE
Primary Responsibility:	State, Fund Financed
Planning Status:	Not reported
Urgency Indicator:	Not reported
Action Anomaly:	Not reported

CORRACTS:

EPA ID:	MAD097441117
EPA Region:	01
Area Name:	ENTIRE FACILITY
Actual Date:	20001004
Action:	CA210SF - CA Responsibility Referred To A Non-RCRA Federal Authority, Corrective Action at the facility or area referred to CERCLA
NAICS Code(s):	Not reported
Original schedule date:	Not reported
Schedule end date:	Not reported

SHWS:

Release Tracking Number/Current Status:	2-0000055 / RAO
Release Town:	GROTON
Notification Date:	01/15/1987
Category:	NONE
Associated ID:	Not reported
Current Status:	**Response Action Outcome**
Status Date:	03/09/2011
Phase:	PHASE IV
Response Action Outcome:	A2 - A permanent solution has been achieved. Contamination has not been reduced to background.
Oil Or Haz Material:	Oil
Location Type:	MANUFACT
Source:	LAGOON
Source:	UST

Click here to access the MA DEP site for this facility:

Chemicals:

Chemical:	VOCS
Quantity:	Not reported

Actions:

Action Type:	Release Disposition
Action Status:	Valid Transition Site
Action Date:	1/15/1987
Response Action Outcome:	A permanent solution has been achieved. Contamination has not been reduced to background.
Action Type:	An activity type that is related to an Audit
Action Status:	NAFNVD

NIELSEN MOULDING DESIGN (Continued) **1000292376**

Action Date: 1/20/2016
Response Action Outcome: A permanent solution has been achieved. Contamination has not been reduced to background.

Action Type: Response Action Outcome - RAO
Action Status: Level III - Comprehensive Audit
Action Date: 1/20/2016
Response Action Outcome: A permanent solution has been achieved. Contamination has not been reduced to background.

Action Type: An activity type that is related to an Audit
Action Status: NOA
Action Date: 10/26/2015
Response Action Outcome: A permanent solution has been achieved. Contamination has not been reduced to background.

Action Type: RLFA
Action Status: FLDRAN
Action Date: 11/3/2015
Response Action Outcome: A permanent solution has been achieved. Contamination has not been reduced to background.

Action Type: Phase 2
Action Status: Scope of Work Received
Action Date: 2/23/2000
Response Action Outcome: A permanent solution has been achieved. Contamination has not been reduced to background.

Action Type: Response Action Outcome - RAO
Action Status: Periodic Review Opinion Evaluating Temp Solution
Action Date: 2/5/2004
Response Action Outcome: A permanent solution has been achieved. Contamination has not been reduced to background.

Action Type: Response Action Outcome - RAO
Action Status: RAO Statement Received
Action Date: 3/9/2011
Response Action Outcome: A permanent solution has been achieved. Contamination has not been reduced to background.

Action Type: An activity type that is related to an Audit
Action Status: RFI
Action Date: 4/27/2005
Response Action Outcome: A permanent solution has been achieved. Contamination has not been reduced to background.

Action Type: An activity type that is related to an Audit
Action Status: NOA
Action Date: 4/27/2005
Response Action Outcome: A permanent solution has been achieved. Contamination has not been reduced to background.

Action Type: Response Action Outcome - RAO
Action Status: Level III - Comprehensive Audit
Action Date: 4/27/2006
Response Action Outcome: A permanent solution has been achieved. Contamination has not been reduced to background.

NIELSEN MOULDING DESIGN (Continued) **1000292376**

Action Type: An activity type that is related to an Audit
Action Status: Notice of Non-compliance related to an Audit
Action Date: 4/27/2006
Response Action Outcome: A permanent solution has been achieved. Contamination has not been reduced to background.

Action Type: A Notice sent to a Potentially Responsible Party (PRP)
Action Status: A MassDEP piece of correspondence was issued (approvals, NORs, etc.
Action Date: 4/30/1987
Response Action Outcome: A permanent solution has been achieved. Contamination has not been reduced to background.

Action Type: RLFA
Action Status: FLDRAN
Action Date: 5/24/2005
Response Action Outcome: A permanent solution has been achieved. Contamination has not been reduced to background.

Action Type: An activity type that is related to an Audit
Action Status: Audit Follow-up Completion Statement Received
Action Date: 6/22/2006
Response Action Outcome: A permanent solution has been achieved. Contamination has not been reduced to background.

Action Type: Response Action Outcome - RAO
Action Status: Level I - Technical Screen Audit
Action Date: 6/8/2011
Response Action Outcome: A permanent solution has been achieved. Contamination has not been reduced to background.

Action Type: Phase 2
Action Status: Completion Statement Received
Action Date: 7/28/2000
Response Action Outcome: A permanent solution has been achieved. Contamination has not been reduced to background.

Action Type: Phase 3
Action Status: Completion Statement Received
Action Date: 7/28/2000
Response Action Outcome: A permanent solution has been achieved. Contamination has not been reduced to background.

Action Type: Response Action Outcome - RAO
Action Status: RAO Statement Received
Action Date: 7/28/2000
Response Action Outcome: A permanent solution has been achieved. Contamination has not been reduced to background.

LUST:

Facility:
Release Tracking Number/Current Status: 2-0000055 / RAO
Status Date: 03/09/2011
Source Type: UST
Release Town: GROTON
Notification Date: 01/15/1987

NIELSEN MOULDING DESIGN (Continued) **1000292376**

Category: NONE
Associated ID: Not reported
Phase: PHASE IV
Response Action Outcome: A2 - A permanent solution has been achieved. Contamination has not been reduced to background.
Oil Or Haz Material: Oil

Location Type: MANUFACT
Source: LAGOON
Source: UST

Click here to access the MA DEP site for this facility:

Chemicals:
Chemical: VOCS
Quantity: Not reported

Actions:
Action Type: Release Disposition
Action Status: Valid Transition Site
Action Date: 1/15/1987
Response Action Outcome: A permanent solution has been achieved. Contamination has not been reduced to background.

Action Type: An activity type that is related to an Audit
Action Status: NAFNVD
Action Date: 1/20/2016
Response Action Outcome: A permanent solution has been achieved. Contamination has not been reduced to background.

Action Type: Response Action Outcome - RAO
Action Status: Level III - Comprehensive Audit
Action Date: 1/20/2016
Response Action Outcome: A permanent solution has been achieved. Contamination has not been reduced to background.

Action Type: An activity type that is related to an Audit
Action Status: NOA
Action Date: 10/26/2015
Response Action Outcome: A permanent solution has been achieved. Contamination has not been reduced to background.

Action Type: RLFA
Action Status: FLDRAN
Action Date: 11/3/2015
Response Action Outcome: A permanent solution has been achieved. Contamination has not been reduced to background.

Action Type: Phase 2
Action Status: Scope of Work Received
Action Date: 2/23/2000
Response Action Outcome: A permanent solution has been achieved. Contamination has not been reduced to background.

Action Type: Response Action Outcome - RAO

NIELSEN MOULDING DESIGN (Continued) **1000292376**

Action Status: Periodic Review Opinion Evaluating Temp Solution
Action Date: 2/5/2004
Response Action Outcome: A permanent solution has been achieved. Contamination has not been reduced to background.

Action Type: Response Action Outcome - RAO
Action Status: RAO Statement Received
Action Date: 3/9/2011
Response Action Outcome: A permanent solution has been achieved. Contamination has not been reduced to background.

Action Type: An activity type that is related to an Audit
Action Status: RFI
Action Date: 4/27/2005
Response Action Outcome: A permanent solution has been achieved. Contamination has not been reduced to background.

Action Type: An activity type that is related to an Audit
Action Status: NOA
Action Date: 4/27/2005
Response Action Outcome: A permanent solution has been achieved. Contamination has not been reduced to background.

Action Type: Response Action Outcome - RAO
Action Status: Level III - Comprehensive Audit
Action Date: 4/27/2006
Response Action Outcome: A permanent solution has been achieved. Contamination has not been reduced to background.

Action Type: An activity type that is related to an Audit
Action Status: Notice of Non-compliance related to an Audit
Action Date: 4/27/2006
Response Action Outcome: A permanent solution has been achieved. Contamination has not been reduced to background.

Action Type: A Notice sent to a Potentially Responsible Party (PRP)
Action Status: A MassDEP piece of correspondence was issued (approvals, NORs, etc.
Action Date: 4/30/1987
Response Action Outcome: A permanent solution has been achieved. Contamination has not been reduced to background.

Action Type: RLFA
Action Status: FLDRAN
Action Date: 5/24/2005
Response Action Outcome: A permanent solution has been achieved. Contamination has not been reduced to background.

Action Type: An activity type that is related to an Audit
Action Status: Audit Follow-up Completion Statement Received
Action Date: 6/22/2006
Response Action Outcome: A permanent solution has been achieved. Contamination has not been reduced to background.

Action Type: Response Action Outcome - RAO
Action Status: Level I - Technical Screen Audit
Action Date: 6/8/2011
Response Action Outcome: A permanent solution has been achieved. Contamination has not been

NIELSEN MOULDING DESIGN (Continued) **1000292376**

reduced to background.

Action Type: Phase 2
Action Status: Completion Statement Received
Action Date: 7/28/2000
Response Action Outcome: A permanent solution has been achieved. Contamination has not been reduced to background.

Action Type: Phase 3
Action Status: Completion Statement Received
Action Date: 7/28/2000
Response Action Outcome: A permanent solution has been achieved. Contamination has not been reduced to background.

Action Type: Response Action Outcome - RAO
Action Status: RAO Statement Received
Action Date: 7/28/2000
Response Action Outcome: A permanent solution has been achieved. Contamination has not been reduced to background.

BROWNFIELDS 2:
RTN: 2-0000055
RAO Class: A2
Other RTNs: Not reported
Current Owner: Rivercourt Limited Partnership
MCP Status: RAO
AUL: No
COCs: VOCs
Former Use: Manufacture
Current Use: Not reported
Total Acreage: 8.5

Release:
Release Tracking Number/Current Status: 2-0000055 / RAO
Primary ID: Not reported
Official City: GROTON
Notification: 01/15/1987
Category: NONE
Status Date: 03/09/2011
Phase: PHASE IV
Response Action Outcome: A2 - A permanent solution has been achieved. Contamination has not been reduced to background.
Oil / Haz Material Type: Oil

Click here to access the MA DEP site for this facility:

RCRA NonGen / NLR:
Date form received by agency: 08/11/1980
Facility name: NIELSEN MOULDING DESIGN
Facility address: MAIN ST
GROTON, MA 01472
EPA ID: MAD097441117
Contact: CHARLES PACKARD
Contact address: MAIN ST

NIELSEN MOULDING DESIGN (Continued) **1000292376**

	WEST GROTON, MA 01472
Contact country:	US
Contact telephone:	(508) 448-6161
Contact email:	Not reported
EPA Region:	01
Classification:	Non-Generator
Description:	Handler: Non-Generators do not presently generate hazardous waste

Owner/Operator Summary:

Owner/operator name:	NIELSEN MOULDING DESIGN
Owner/operator address:	MAIN ST
	WEST GROTON, MA 01472
Owner/operator country:	US
Owner/operator telephone:	Not reported
Legal status:	Private
Owner/Operator Type:	Operator
Owner/Op start date:	03/01/1990
Owner/Op end date:	06/30/1991

Owner/operator name:	NIELSEN MOULDING DESIGN CORP
Owner/operator address:	MAIN ST
	WEST GROTON, MA 01472
Owner/operator country:	US
Owner/operator telephone:	Not reported
Legal status:	Private
Owner/Operator Type:	Owner
Owner/Op start date:	10/16/2004
Owner/Op end date:	Not reported

Handler Activities Summary:

U.S. importer of hazardous waste:	No
Mixed waste (haz. and radioactive):	No
Recycler of hazardous waste:	No
Transporter of hazardous waste:	No
Treater, storer or disposer of HW:	No
Underground injection activity:	No
On-site burner exemption:	No
Furnace exemption:	No
Used oil fuel burner:	No
Used oil processor:	No
User oil refiner:	No
Used oil fuel marketer to burner:	No
Used oil Specification marketer:	No
Used oil transfer facility:	No
Used oil transporter:	No

Historical Generators:

Date form received by agency:	08/11/1980
Site name:	NIELSEN MOULDING DESIGN
Classification:	Not a generator, verified

Corrective Action Summary:

Event date:	10/04/2000
Event:	CA Responsibility Referred To A Non-RCRA Federal Authority, Corrective Action at the facility or area referred to CERCLA.

NIELSEN MOULDING DESIGN (Continued) **1000292376**

Violation Status: No violations found

DH796
NNW
> 1
2.282 mi.
12047 ft.

Relative:
Lower

Actual:
232 ft.

NIELSEN MOULDING DESIGN **FINDS** **1016090088**
MAIN ST **ECHO** **N/A**
GROTON, MA 01450

Site 3 of 4 in cluster DH

FINDS:

Registry ID: 110008407535

Environmental Interest/Information System

RCRAInfo is a national information system that supports the Resource Conservation and Recovery Act (RCRA) program through the tracking of events and activities related to facilities that generate, transport, and treat, store, or dispose of hazardous waste. RCRAInfo allows RCRA program staff to track the notification, permit, compliance, and corrective action activities required under RCRA.

CERCLIS (Comprehensive Environmental Response, Compensation, and Liability Information System) is the Superfund database that is used to support management in all phases of the Superfund program. The system contains information on all aspects of hazardous waste sites, including an inventory of sites, planned and actual site activities, and financial information.

ECHO:

Envid:	1016090088
Registry ID:	110008407535
DFR URL:	http://echo.epa.gov/detailed_facility_report?fid=110008407535

DH797
NNW
> 1
2.285 mi.
12063 ft.

Relative:
Lower

Actual:
244 ft.

LEATHERBOARD MILL FMR **LUST** **S104562319**
6 WEST MAIN ST **RELEASE** **N/A**
GROTON, MA 01450

Site 4 of 4 in cluster DH

LUST:

Facility:

Release Tracking Number/Current Status:	2-0013033 / RAO
Status Date:	03/09/2011
Source Type:	UST
Release Town:	GROTON
Notification Date:	11/17/1999
Category:	72 HR
Associated ID:	Not reported
Phase:	Not reported
Response Action Outcome:	-
Oil Or Haz Material:	Oil
Location Type:	INDUSTRIAL
Source:	UST

LEATHERBOARD MILL FMR (Continued) **S104562319**

Click here to access the MA DEP site for this facility:

Chemicals:

Chemical:	FUEL OIL
Quantity:	4.8 inches

Actions:

Action Type:	Response Action Outcome - RAO
Action Status:	Level III - Comprehensive Audit
Action Date:	1/20/2016
Response Action Outcome:	Not reported
Action Type:	RNF
Action Status:	Reportable Release under MGL 21E
Action Date:	1/21/2000
Response Action Outcome:	Not reported
Action Type:	Immediate Response Action
Action Status:	Written Plan Received
Action Date:	1/21/2000
Response Action Outcome:	Not reported
Action Type:	Release Disposition
Action Status:	Reportable Release under MGL 21E
Action Date:	11/17/1999
Response Action Outcome:	Not reported
Action Type:	Immediate Response Action
Action Status:	Oral Approval of Plan or Action
Action Date:	11/17/1999
Response Action Outcome:	Not reported
Action Type:	Phase 2
Action Status:	Scope of Work Received
Action Date:	2/23/2000
Response Action Outcome:	Not reported
Action Type:	Response Action Outcome - RAO
Action Status:	Periodic Review Opinion Evaluating Temp Solution
Action Date:	2/5/2004
Response Action Outcome:	Not reported
Action Type:	RLFA
Action Status:	FOLOFF
Action Date:	3/24/2000
Response Action Outcome:	Not reported
Action Type:	Immediate Response Action
Action Status:	Modified Revised or Updated Plan Received
Action Date:	3/29/2000
Response Action Outcome:	Not reported
Action Type:	Response Action Outcome - RAO
Action Status:	RAO Statement Received
Action Date:	3/9/2011

LEATHERBOARD MILL FMR (Continued) **S104562319**

Response Action Outcome: Not reported

Action Type: An activity type that is related to an Audit
Action Status: RFI
Action Date: 4/27/2005
Response Action Outcome: Not reported

Action Type: An activity type that is related to an Audit
Action Status: NOA
Action Date: 4/27/2005
Response Action Outcome: Not reported

Action Type: Response Action Outcome - RAO
Action Status: Level III - Comprehensive Audit
Action Date: 4/27/2006
Response Action Outcome: Not reported

Action Type: Response Action Outcome - RAO
Action Status: Level I - Technical Screen Audit
Action Date: 6/8/2011
Response Action Outcome: Not reported

Action Type: Immediate Response Action
Action Status: Completion Statement Received
Action Date: 7/11/2000
Response Action Outcome: Not reported

Action Type: Response Action Outcome - RAO
Action Status: RAO Statement Received
Action Date: 7/28/2000
Response Action Outcome: Not reported

Release:
Release Tracking Number/Current Status: 2-0013033 / RAO
Primary ID: Not reported
Official City: GROTON
Notification: 11/17/1999
Category: 72 HR
Status Date: 03/09/2011
Phase: Not reported
Response Action Outcome: -
Oil / Haz Material Type: Oil

Click here to access the MA DEP site for this facility:

---

798 SSW > 1 2.288 mi. 12079 ft. | **ADAPTIVE OPTICS ASSOCIATES**
115 JACKSON RD
DEVENS, MA 01432 | **HW GEN TIER 2** | **S112560510 N/A**

Relative: Higher
Actual: 337 ft.

HW GEN:
EPA Id: MV9787720352
RCRA Generator Status: VSQG
State Generator Status: VQG-MA

ADAPTIVE OPTICS ASSOCIATES (Continued) **S112560510**

TIER 2:

Report Year:	2015
Facility Id:	FATR2015000000009914
Facility Dept:	Not reported
Latitude:	42.5417
Longitude:	-71.6204
Mailing Address:	10 Wilson Road
Mailing City/State/Zip:	02138-
Mailing Country:	United States
Notes:	Not reported
All Chemicals Same As Last Yr:	Not reported
Date Signed:	02/25/2016
Dike Or Other Safeguard:	F
Failed Validation:	Not reported
Date Modified:	05/19/2016
Fees Total:	Not reported
Num Of Employees:	40
Site Coord Abbreviated?:	F
Site Map:	F
State Label Code:	Not reported
Submitted By:	Jack Flynn
Validation Report:	Not reported
Fire District:	Not reported
Latlong Location Description:	Not reported
Latlong Method:	Not reported

DI799 **LEAD** **S110361737**
West **2 PARKER RD** **N/A**
> 1 **SHIRLEY, MA 01464**
2.288 mi.
12079 ft. **Site 1 of 4 in cluster DI**

Relative:
Higher

Actual:
406 ft.

LEAD:

Community:	Shirley
Unit:	Not reported
Inspector Name:	Michelle Lemay
Inspector License Number:	3764
Activity Type:	INSPECT
Activity Date:	10/12/2009
Start Work Date:	Not reported
Activity Descriptions:	Comprehensive Initial Inspection
Outcomes:	Hazards Found

DG800 **NEW ENGLAND SHEETS; LLC.** **TIER 2** **S112293008**
South **36 SARATOGA BLVD.** **N/A**
> 1 **DEVENS, MA 01434**
2.292 mi.
12104 ft. **Site 3 of 4 in cluster DG**

Relative:
Lower

Actual:
253 ft.

TIER 2:

Report Year:	2015
Facility Id:	FATR2015000000009290
Facility Dept:	Not reported
Latitude:	42.5407
Longitude:	-71.5982

NEW ENGLAND SHEETS; LLC. (Continued) **S112293008**

Mailing Address:	36 Saratoga Blvd
Mailing City/State/Zip:	01434-
Mailing Country:	United States
Notes:	Not reported
All Chemicals Same As Last Yr:	Not reported
Date Signed:	01/25/2016
Dike Or Other Safeguard:	F
Failed Validation:	Not reported
Date Modified:	05/19/2016
Fees Total:	Not reported
Num Of Employees:	100
Site Coord Abbreviated?:	F
Site Map:	F
State Label Code:	Not reported
Submitted By:	William Townsend
Validation Report:	Not reported
Fire District:	Not reported
Latlong Location Description:	Not reported
Latlong Method:	Not reported

DG801 **NEW ENGLAND SHEETS LLC** **FINDS** **1014896330**
South **36 SARATOGA** **ECHO** **N/A**
> 1 **DEVENS, MA 01434**
2.292 mi.
12104 ft. **Site 4 of 4 in cluster DG**

Relative:
Lower

Actual:
253 ft.

FINDS:

Registry ID: 110043943971

Environmental Interest/Information System
AIR EMISSIONS CLASSIFICATION UNKNOWN

MA-EPICS - Massachussetts Environmental Protection Integrated Computer System

ECHO:

Envid:	1014896330
Registry ID:	110043943971
DFR URL:	http://echo.epa.gov/detailed_facility_report?fid=110043943971

DJ802
SE
> 1
2.295 mi.
12118 ft.

CITGO
HARVARD ROAD
AYER, MA

SPILLS **S101016898**
N/A

Site 1 of 8 in cluster DJ

Relative:
Lower

Actual:
230 ft.

MA Spills:

Facility ID:	0000	Spill ID:	C89-0063
Staff Lead:	BRESNAHAN, C	Date Entered:	19890417
Last Entered:	19890803	First Response:	19890208
Spill Date:	19890208	Spill Time:	04:06PM
Report Date:	19890208	Report Time:	04:06PM
Case Closed:	YES	Mat Type:	PETROLEUM
Virgin Waste:	VIRGIN	Contam Soil:	Not reported
Env Impact:	SOIL	Other Impact:	Not reported
Material:	GASOLINE	Other Material:	Not reported
Qty Reported:	UNKNOWN	Qty Actual:	UNKNOWN
Qty Reported:	_____	Qty Actual:	_____
CAS No:	Not reported	PCB Lev (ppm):	NONE
Source:	U.S.T.	Other Source:	Not reported
Incident:	LEAK	Other Incdnt:	Not reported
Cleanup Type:	___	Contractor:	NOT USED
Referral:	NO	LUST Elig:	NO
Report Prep:	Not reported	Category:	Not reported
Notifier:	Not reported		
Notif Tel:	Not reported		
Days/Close:	1		

803
West
> 1
2.295 mi.
12119 ft.

12 PARKER RD
SHIRLEY, MA 01464

LEAD **S107278859**
N/A

Relative:
Higher

Actual:
412 ft.

LEAD:

Community:	Shirley
Unit:	Not reported
Inspector Name:	Jack Kane
Inspector License Number:	3144
Activity Type:	INSPECT
Activity Date:	04/17/2000
Start Work Date:	Not reported
Activity Descriptions:	Determination
Outcomes:	Hazards Found

804
North
> 1
2.298 mi.
12135 ft.

54 HILL ROAD
GROTON, MA

SPILLS **S101016242**
N/A

Relative:
Lower

Actual:
206 ft.

MA Spills:

Facility ID:	0000	Spill ID:	C87-0380
Staff Lead:	JOHNSTON, D	Date Entered:	19871008
Last Entered:	19871008	First Response:	19870923
Spill Date:	19870923	Spill Time:	Not reported
Report Date:	19870923	Report Time:	09:00
Case Closed:	YES	Mat Type:	HAZARDOUS

(Continued) **S101016242**

Virgin Waste:	VIRGIN	Contam Soil:	Not reported
Env Impact:	Not reported	Other Impact:	Not reported
Material:	UNKNOWN	Other Material:	Not reported
Qty Reported:	NONE	Qty Actual:	NONE
Qty Reported:	_____	Qty Actual:	_____
CAS No:	Not reported	PCB Lev (ppm):	Not reported
Source:	U.S.T.	Other Source:	Not reported
Incident:	TANK REMOVAL	Other Incdnt:	Not reported
Cleanup Type:	Not reported	Contractor:	NOT USED
Referral:	NO	LUST Elig:	Not reported
Report Prep:	Not reported	Category:	Not reported
Notifier:	Not reported		
Notif Tel:	Not reported		
Days/Close:	1		

CZ805 **TOREKU TRACTOR AND EQUIPMENT INC** **HW GEN** **S112560520**
SE **4 LITTLETON RD** **N/A**
> 1 **AYER, MA 01432**
2.300 mi.
12143 ft. **Site 5 of 9 in cluster CZ**

Relative:
Lower

Actual:
244 ft.

HW GEN:

EPA Id:	MV9787726619
RCRA Generator Status:	VSQG
State Generator Status:	VQG-MA

CZ806 **CAMPERS INN** **FINDS** **1009434093**
SE **4 LITTLETON RD** **ECHO** **N/A**
> 1 **AYER, MA 01432**
2.300 mi.
12143 ft. **Site 6 of 9 in cluster CZ**

Relative:
Lower

Actual:
244 ft.

FINDS:

Registry ID: 110056488288

Environmental Interest/Information System
MA-EPICS - Massachussetts Environmental Protection Integrated Computer System

Registry ID: 110024353956

Environmental Interest/Information System
MA-EPICS - Massachussetts Environmental Protection Integrated Computer System

ECHO:

Envid:	1009434093
Registry ID:	110024353956
DFR URL:	http://echo.epa.gov/detailed_facility_report?fid=110024353956

Envid:	1009434093
Registry ID:	110056488288
DFR URL:	http://echo.epa.gov/detailed_facility_report?fid=110056488288

807 WNW > 1 2.303 mi. 12158 ft. | **@ BULL RUN RESTAURANT**
RTE 24
SHIRLEY, MA 01464 | **SPILLS** | **S101026953**
N/A

Relative: Higher

Actual: 282 ft.

MA Spills:

Facility ID:	0000	Spill ID:	C86-0129
Staff Lead:	SCIANNAMEO, F	Date Entered:	Not reported
Last Entered:	19901119	First Response:	19860507
Spill Date:	19860507	Spill Time:	03:15PM
Report Date:	19860507	Report Time:	04:00PM
Case Closed:	YES	Mat Type:	PETROLEUM
Virgin Waste:	VIRGIN	Contam Soil:	Not reported
Env Impact:	Not reported	Other Impact:	Not reported
Material:	OTHER MATERIAL -->	Other Material:	#2 OIL/GASOLINE
Qty Reported:	UNKNOWN	Qty Actual:	UNKNOWN
Qty Reported:	----------	Qty Actual:	----------
CAS No:	Not reported	PCB Lev (ppm):	NONE
Source:	TANKER TRUCK	Other Source:	Not reported
Incident:	M.V. ACCIDENT	Other Incdnt:	Not reported
Cleanup Type:	---	Contractor:	NOT USED
Referral:	NO	LUST Elig:	NO
Report Prep:	Not reported	Category:	Not reported
Notifier:	CHF LEVESQUE/SHIRLEY FD		
Notif Tel:	Not reported		
Days/Close:	1		

CZ808 SE > 1 2.304 mi. 12164 ft. | **GERVAIS FORD INC**
5 LITTLETON RD
AYER, MA 01432 | **HW GEN** | **S112550923**
N/A

Site 7 of 9 in cluster CZ

Relative: Lower

Actual: 245 ft.

HW GEN:

EPA Id:	MAD019161702
RCRA Generator Status:	VSQG
State Generator Status:	LQG-MA

CZ809 SE > 1 2.304 mi. 12164 ft. | **5 LITTLETON RD**
AYER, MA 01432 | **EDR Hist Auto** | **1015520830**
N/A

Site 8 of 9 in cluster CZ

Relative: Lower

Actual: 245 ft.

EDR Historical Auto Stations:

Name:	QUICK LANE TIRE & AUTO CENTER
Year:	2005
Address:	5 LITTLETON RD
Name:	QUICK LANE TIRE & AUTO CENTER
Year:	2009
Address:	5 LITTLETON RD
Name:	QUICK LANE TIRE & AUTO CTR
Year:	2010
Address:	5 LITTLETON RD

CZ810 **SE** **> 1** **2.304 mi.** **12164 ft.**	**GERVAIS FORD INC** **5 LITTLETON RD** **AYER, MA 01432** **Site 9 of 9 in cluster CZ**	**RCRA-CESQG** **FINDS** **ECHO**	**1000429326** **MAD019161702**

Relative:
Lower

Actual:
245 ft.

RCRA-CESQG:

Date form received by agency:	04/03/2003
Facility name:	GERVAIS FORD INC
Facility address:	5 LITTLETON RD AYER, MA 01432
EPA ID:	MAD019161702
Contact:	DANIEL SIMARD
Contact address:	5 LITTLETON RD AYER, MA 014320000
Contact country:	US
Contact telephone:	(508) 772-6600
Contact email:	Not reported
EPA Region:	01
Land type:	Private
Classification:	Conditionally Exempt Small Quantity Generator
Description:	Handler: generates 100 kg or less of hazardous waste per calendar month, and accumulates 1000 kg or less of hazardous waste at any time; or generates 1 kg or less of acutely hazardous waste per calendar month, and accumulates at any time: 1 kg or less of acutely hazardous waste; or 100 kg or less of any residue or contaminated soil, waste or other debris resulting from the cleanup of a spill, into or on any land or water, of acutely hazardous waste; or generates 100 kg or less of any residue or contaminated soil, waste or other debris resulting from the cleanup of a spill, into or on any land or water, of acutely hazardous waste during any calendar month, and accumulates at any time: 1 kg or less of acutely hazardous waste; or 100 kg or less of any residue or contaminated soil, waste or other debris resulting from the cleanup of a spill, into or on any land or water, of acutely hazardous waste

Owner/Operator Summary:

Owner/operator name:	GERVAIS FORD INC
Owner/operator address:	5 LITTLETON RD AYER, MA 01432
Owner/operator country:	US
Owner/operator telephone:	Not reported
Legal status:	Private
Owner/Operator Type:	Operator
Owner/Op start date:	03/24/1986
Owner/Op end date:	Not reported

Owner/operator name:	GERVAIS FORD INC
Owner/operator address:	5 LITTLETON RD AYER, MA 01432
Owner/operator country:	US
Owner/operator telephone:	Not reported
Legal status:	Private
Owner/Operator Type:	Owner
Owner/Op start date:	03/24/1986
Owner/Op end date:	Not reported

Handler Activities Summary:

GERVAIS FORD INC (Continued) **1000429326**

U.S. importer of hazardous waste: No
Mixed waste (haz. and radioactive): No
Recycler of hazardous waste: No
Transporter of hazardous waste: No
Treater, storer or disposer of HW: No
Underground injection activity: No
On-site burner exemption: No
Furnace exemption: No
Used oil fuel burner: No
Used oil processor: No
User oil refiner: No
Used oil fuel marketer to burner: No
Used oil Specification marketer: No
Used oil transfer facility: No
Used oil transporter: No

. Waste code: D001
. Waste name: IGNITABLE WASTE

. Waste code: MA01
. Waste name: WASTE OIL

Historical Generators:
Date form received by agency: 03/24/1986
Site name: GERVAIS FORD INC
Classification: Small Quantity Generator

. Waste code: D001
. Waste name: IGNITABLE WASTE

Facility Has Received Notices of Violations:
Regulation violated: SR - 221(1)(a)
Area of violation: Generators - General
Date violation determined: 09/27/1991
Date achieved compliance: 09/27/1996
Violation lead agency: State
Enforcement action: Not reported
Enforcement action date: Not reported
Enf. disposition status: Not reported
Enf. disp. status date: Not reported
Enforcement lead agency: Not reported
Proposed penalty amount: Not reported
Final penalty amount: Not reported
Paid penalty amount: Not reported

Regulation violated: SR - 206(1)
Area of violation: Generators - General
Date violation determined: 09/27/1991
Date achieved compliance: 09/27/1996
Violation lead agency: State
Enforcement action: Not reported
Enforcement action date: Not reported
Enf. disposition status: Not reported
Enf. disp. status date: Not reported
Enforcement lead agency: Not reported
Proposed penalty amount: Not reported

GERVAIS FORD INC (Continued) **1000429326**

Final penalty amount: Not reported
Paid penalty amount: Not reported

Regulation violated: Not reported
Area of violation: Generators - General
Date violation determined: 03/27/1989
Date achieved compliance: 06/30/1989
Violation lead agency: State
Enforcement action: WRITTEN INFORMAL
Enforcement action date: 05/18/1989
Enf. disposition status: Not reported
Enf. disp. status date: Not reported
Enforcement lead agency: State
Proposed penalty amount: Not reported
Final penalty amount: Not reported
Paid penalty amount: Not reported

Evaluation Action Summary:
Evaluation date: 09/27/1991
Evaluation: COMPLIANCE EVALUATION INSPECTION ON-SITE
Area of violation: Generators - General
Date achieved compliance: 09/27/1996
Evaluation lead agency: State

Evaluation date: 03/27/1989
Evaluation: COMPLIANCE EVALUATION INSPECTION ON-SITE
Area of violation: Generators - General
Date achieved compliance: 06/30/1989
Evaluation lead agency: State

FINDS:

Registry ID: 110008401657

Environmental Interest/Information System
RCRAInfo is a national information system that supports the Resource Conservation and Recovery Act (RCRA) program through the tracking of events and activities related to facilities that generate, transport, and treat, store, or dispose of hazardous waste. RCRAInfo allows RCRA program staff to track the notification, permit, compliance, and corrective action activities required under RCRA.

MA-EPICS - Massachussetts Environmental Protection Integrated Computer System

ECHO:
Envid: 1000429326
Registry ID: 110008401657
DFR URL: http://echo.epa.gov/detailed_facility_report?fid=110008401657

DK811 **ERNS** **96510105**
SW **POLE 10 PEABODY ROAD** **N/A**
> 1 **SHIRLEY, MA**
2.311 mi.
12201 ft. **Site 1 of 2 in cluster DK**

Relative:
Higher

Click this hyperlink while viewing on your computer to access additional ERNS detail in the EDR Site Report.

Actual:
266 ft.

DK812 **ERNS** **96508929**
SW **POLE 10 PEABODY RD** **N/A**
> 1 **SHIRLEY, MA**
2.311 mi.
12201 ft. **Site 2 of 2 in cluster DK**

Relative:
Higher

Click this hyperlink while viewing on your computer to access additional ERNS detail in the EDR Site Report.

Actual:
266 ft.

DL813 **RAPID REFILL #125** **Financial Assurance** **U004022449**
SSW **4 ANDREWS PKWY** **N/A**
> 1 **DEVENS, MA 01433**
2.313 mi.
12215 ft. **Site 1 of 2 in cluster DL**

Relative:
Higher

Actual:
314 ft.

MA Financial Assurance 2:

Facility Id:	22471
Description:	Gas Station
Work Phone:	(508) 746-1341

DM814 **ARMY & AIR FORCE EXCHANGE SERV** **Financial Assurance** **U002008967**
South **162 QUEENSTOWN ST** **N/A**
> 1 **DEVENS, MA 01432**
2.317 mi.
12236 ft. **Site 1 of 5 in cluster DM**

Relative:
Lower

Actual:
252 ft.

MA Financial Assurance 2:

Facility Id:	19251
Description:	Other
Work Phone:	(617) 772-4812

DN815 **LEAD** **S107345050**
SE **37 MARKHAM CIR** **N/A**
> 1 **AYER, MA 01432**
2.319 mi.
12242 ft. **Site 1 of 4 in cluster DN**

Relative:
Lower

Actual:
249 ft.

LEAD:

Community:	Ayer
Unit:	2REAR
Inspector Name:	Jack Kane
Inspector License Number:	3144
Activity Type:	INSPECT
Activity Date:	06/14/2002
Start Work Date:	Not reported
Activity Descriptions:	Determination
Outcomes:	No Hazards Found

DO816 **SHIRLEY ANIMAL CLINIC** **FINDS** **1009432171**
West **38 PARKER RD** **ECHO** **N/A**
> 1 **SHIRLEY, MA 01464**
2.322 mi.
12261 ft. **Site 1 of 2 in cluster DO**

Relative:
Higher

Actual:
402 ft.

FINDS:

Registry ID: 110024303724

Environmental Interest/Information System
MA-EPICS - Massachussetts Environmental Protection Integrated Computer System

ECHO:
Envid: 1009432171
Registry ID: 110024303724
DFR URL: http://echo.epa.gov/detailed_facility_report?fid=110024303724

DO817 **SHIRLEY ANIMAL CLINIC** **HW GEN** **S112560030**
West **38 PARKER RD** **N/A**
> 1 **SHIRLEY, MA 01464**
2.322 mi.
12261 ft. **Site 2 of 2 in cluster DO**

Relative:
Higher

Actual:
402 ft.

HW GEN:
EPA Id: MV9784254544
RCRA Generator Status: VSQG
State Generator Status: Not reported

DF818 **DIAGNOSTIC INSTRUMENT CORP** **FINDS** **1014891325**
SE **4 COPELAND DR** **ECHO** **N/A**
> 1 **AYER, MA 01432**
2.324 mi.
12273 ft. **Site 2 of 4 in cluster DF**

Relative:
Lower

Actual:
238 ft.

FINDS:

Registry ID: 110043886809

Environmental Interest/Information System
MA-EPICS - Massachussetts Environmental Protection Integrated Computer System

ECHO:
Envid: 1014891325
Registry ID: 110043886809
DFR URL: http://echo.epa.gov/detailed_facility_report?fid=110043886809

DF819 **PLEXUS CORP** **AIRS** **S109485327**
SE **4 COPELAND DR** **N/A**
> 1 **AYER, MA 01432**
2.324 mi.
12273 ft. **Site 3 of 4 in cluster DF**

Relative:
Lower

Actual:
238 ft.

AIRS:

Facility Status:	APPROV
Permit Code:	AQ01
Permit Name:	Plan Application Limited
DEP Region:	CE
Application Tracking Number:	W225054
Date Closed:	07/08/2008
Applicant Name:	PLEXUS ELECTRONIC ASSEMBLY
Applicant Address:	4 COPELAND DR
Applicant City,St,Zip:	AYER, MA
Applicant Telephone:	9787841500

DF820 **PLEXUS ELECTRONIC ASSEMBLY** **RCRA NonGen / NLR** **1000235955**
SE **4 COPELAND DRIVE** **FINDS** **MAD981203987**
> 1 **AYER, MA 01432** **ECHO**
2.324 mi.
12273 ft. **Site 4 of 4 in cluster DF**

Relative:
Lower

Actual:
238 ft.

RCRA NonGen / NLR:

Date form received by agency:	03/26/2009
Facility name:	PLEXUS ELECTRONIC ASSEMBLY
Facility address:	4 COPELAND DR AYER, MA 01432
EPA ID:	MAD981203987
Mailing address:	PLEXUS ELECTRONIC ASSEMBLY 4 COPELAND DR AYER, MA 014320000
Contact:	ADAN RIOS
Contact address:	4 COPELAND DR AYER, MA 014320000
Contact country:	US
Contact telephone:	(920) 969-6123
Contact email:	ADAM.RIOS@PLEXUS.COM
EPA Region:	01
Land type:	Private
Classification:	Non-Generator
Description:	Handler: Non-Generators do not presently generate hazardous waste

Owner/Operator Summary:

Owner/operator name:	PLEXUS CORP
Owner/operator address:	4 COPELAND DR AYER, MA 01432
Owner/operator country:	US
Owner/operator telephone:	Not reported
Legal status:	Private
Owner/Operator Type:	Operator
Owner/Op start date:	01/28/1986
Owner/Op end date:	Not reported
Owner/operator name:	JAMES F HASHEM, TRUSTEE - JFH REALTY TRU
Owner/operator address:	4 COPELAND DR AYER, MA 01432
Owner/operator country:	US

PLEXUS ELECTRONIC ASSEMBLY (Continued) **1000235955**

Owner/operator telephone: Not reported
Legal status: Private
Owner/Operator Type: Owner
Owner/Op start date: 01/28/1986
Owner/Op end date: Not reported

Handler Activities Summary:
U.S. importer of hazardous waste: No
Mixed waste (haz. and radioactive): No
Recycler of hazardous waste: No
Transporter of hazardous waste: No
Treater, storer or disposer of HW: No
Underground injection activity: No
On-site burner exemption: No
Furnace exemption: No
Used oil fuel burner: No
Used oil processor: No
User oil refiner: No
Used oil fuel marketer to burner: No
Used oil Specification marketer: No
Used oil transfer facility: No
Used oil transporter: No

Historical Generators:
Date form received by agency: 12/11/2007
Site name: PLEXUS ELECTRONIC ASSEMBLY
Classification: Small Quantity Generator

. Waste code: D008
. Waste name: LEAD

. Waste code: F003
. Waste name: THE FOLLOWING SPENT NONHALOGENATED SOLVENTS: XYLENE, ACETONE, ETHYL ACETATE, ETHYL BENZENE, ETHYL ETHER, METHYL ISOBUTYL KETONE, N-BUTYL ALCOHOL, CYCLOHEXANONE, AND METHANOL; ALL SPENT SOLVENT MIXTURES/BLENDS CONTAINING, BEFORE USE, ONLY THE ABOVE SPENT NONHALOGENATED SOLVENTS; AND ALL SPENT SOLVENT MIXTURES/BLENDS CONTAINING, BEFORE USE, ONE OR MORE OF THE ABOVE NONHALOGENATED SOLVENTS, AND A TOTAL OF TEN PERCENT OR MORE (BY VOLUME) OF ONE OR MORE OF THOSE SOLVENTS LISTED IN F001, F002, F004, AND F005; AND STILL BOTTOMS FROM THE RECOVERY OF THESE SPENT SOLVENTS AND SPENT SOLVENT MIXTURES.

. Waste code: F005
. Waste name: THE FOLLOWING SPENT NONHALOGENATED SOLVENTS: TOLUENE, METHYL ETHYL KETONE, CARBON DISULFIDE, ISOBUTANOL, PYRIDINE, BENZENE, 2-ETHOXYETHANOL, AND 2-NITROPROPANE; ALL SPENT SOLVENT MIXTURES/BLENDS CONTAINING, BEFORE USE, A TOTAL OF TEN PERCENT OR MORE (BY VOLUME) OF ONE OR MORE OF THE ABOVE NONHALOGENATED SOLVENTS OR THOSE SOLVENTS LISTED IN F001, F002, OR F004; AND STILL BOTTOMS FROM THE RECOVERY OF THESE SPENT SOLVENTS AND SPENT SOLVENT MIXTURES.

. Waste code: MA01
. Waste name: WASTE OIL

Date form received by agency: 01/30/2004

PLEXUS ELECTRONIC ASSEMBLY (Continued) **1000235955**

Site name: PLEXUS CORP-AMA
Classification: Large Quantity Generator

. Waste code: D001
. Waste name: IGNITABLE WASTE

. Waste code: D008
. Waste name: LEAD

. Waste code: F003
. Waste name: THE FOLLOWING SPENT NONHALOGENATED SOLVENTS: XYLENE, ACETONE, ETHYL ACETATE, ETHYL BENZENE, ETHYL ETHER, METHYL ISOBUTYL KETONE, N-BUTYL ALCOHOL, CYCLOHEXANONE, AND METHANOL; ALL SPENT SOLVENT MIXTURES/BLENDS CONTAINING, BEFORE USE, ONLY THE ABOVE SPENT NONHALOGENATED SOLVENTS; AND ALL SPENT SOLVENT MIXTURES/BLENDS CONTAINING, BEFORE USE, ONE OR MORE OF THE ABOVE NONHALOGENATED SOLVENTS, AND A TOTAL OF TEN PERCENT OR MORE (BY VOLUME) OF ONE OR MORE OF THOSE SOLVENTS LISTED IN F001, F002, F004, AND F005; AND STILL BOTTOMS FROM THE RECOVERY OF THESE SPENT SOLVENTS AND SPENT SOLVENT MIXTURES.

Date form received by agency: 02/22/2002
Site name: PLEXUD CORP-AMA
Classification: Large Quantity Generator

. Waste code: D001
. Waste name: IGNITABLE WASTE

. Waste code: D008
. Waste name: LEAD

Date form received by agency: 03/13/2001
Site name: PLEXUS ELECTRONIC ASSEMBLY
Classification: Small Quantity Generator

. Waste code: D001
. Waste name: IGNITABLE WASTE

. Waste code: D008
. Waste name: LEAD

. Waste code: F001
. Waste name: THE FOLLOWING SPENT HALOGENATED SOLVENTS USED IN DEGREASING: TETRACHLOROETHYLENE, TRICHLORETHYLENE, METHYLENE CHLORIDE, 1,1,1-TRICHLOROETHANE, CARBON TETRACHLORIDE AND CHLORINATED FLUOROCARBONS; ALL SPENT SOLVENT MIXTURES/BLENDS USED IN DEGREASING CONTAINING, BEFORE USE, A TOTAL OF TEN PERCENT OR MORE (BY VOLUME) OF ONE OR MORE OF THE ABOVE HALOGENATED SOLVENTS OR THOSE SOLVENTS LISTED IN F002, F004, AND F005; AND STILL BOTTOMS FROM THE RECOVERY OF THESE SPENT SOLVENTS AND SPENT SOLVENT MIXTURES.

. Waste code: F005
. Waste name: THE FOLLOWING SPENT NONHALOGENATED SOLVENTS: TOLUENE, METHYL ETHYL KETONE, CARBON DISULFIDE, ISOBUTANOL, PYRIDINE, BENZENE, 2-ETHOXYETHANOL, AND 2-NITROPROPANE; ALL SPENT SOLVENT MIXTURES/BLENDS CONTAINING, BEFORE USE, A TOTAL OF TEN PERCENT OR MORE (BY VOLUME) OF ONE OR MORE OF THE ABOVE NONHALOGENATED SOLVENTS OR THOSE SOLVENTS

PLEXUS ELECTRONIC ASSEMBLY (Continued) **1000235955**

LISTED IN F001, F002, OR F004; AND STILL BOTTOMS FROM THE RECOVERY OF THESE SPENT SOLVENTS AND SPENT SOLVENT MIXTURES.

Date form received by agency: 01/28/1986
Site name: PLEXUS ELECTRONIC ASSEMBLY
Classification: Small Quantity Generator

Facility Has Received Notices of Violations:

Regulation violated: Not reported
Area of violation: Universal Waste - Small Quantity Handlers
Date violation determined: 08/14/2008
Date achieved compliance: 10/08/2008
Violation lead agency: State
Enforcement action: WRITTEN INFORMAL
Enforcement action date: 09/25/2008
Enf. disposition status: Not reported
Enf. disp. status date: Not reported
Enforcement lead agency: State
Proposed penalty amount: Not reported
Final penalty amount: Not reported
Paid penalty amount: Not reported

Regulation violated: Not reported
Area of violation: State Statute or Regulation
Date violation determined: 08/14/2008
Date achieved compliance: 10/08/2008
Violation lead agency: State
Enforcement action: WRITTEN INFORMAL
Enforcement action date: 09/25/2008
Enf. disposition status: Not reported
Enf. disp. status date: Not reported
Enforcement lead agency: State
Proposed penalty amount: Not reported
Final penalty amount: Not reported
Paid penalty amount: Not reported

Regulation violated: SR - 340(1)(k)
Area of violation: Generators - General
Date violation determined: 09/24/1991
Date achieved compliance: 10/29/1991
Violation lead agency: State
Enforcement action: Not reported
Enforcement action date: Not reported
Enf. disposition status: Not reported
Enf. disp. status date: Not reported
Enforcement lead agency: Not reported
Proposed penalty amount: Not reported
Final penalty amount: Not reported
Paid penalty amount: Not reported

Regulation violated: SR - 351(9)
Area of violation: Generators - General
Date violation determined: 09/24/1991
Date achieved compliance: 10/29/1991
Violation lead agency: State
Enforcement action: Not reported
Enforcement action date: Not reported

PLEXUS ELECTRONIC ASSEMBLY (Continued) **1000235955**

Enf. disposition status: Not reported
Enf. disp. status date: Not reported
Enforcement lead agency: Not reported
Proposed penalty amount: Not reported
Final penalty amount: Not reported
Paid penalty amount: Not reported

Regulation violated: SR - 340(1)(j)
Area of violation: Generators - General
Date violation determined: 09/24/1991
Date achieved compliance: 10/29/1991
Violation lead agency: State
Enforcement action: Not reported
Enforcement action date: Not reported
Enf. disposition status: Not reported
Enf. disp. status date: Not reported
Enforcement lead agency: Not reported
Proposed penalty amount: Not reported
Final penalty amount: Not reported
Paid penalty amount: Not reported

Evaluation Action Summary:
Evaluation date: 08/14/2008
Evaluation: COMPLIANCE EVALUATION INSPECTION ON-SITE
Area of violation: Universal Waste - Small Quantity Handlers
Date achieved compliance: 10/08/2008
Evaluation lead agency: State

Evaluation date: 08/14/2008
Evaluation: COMPLIANCE EVALUATION INSPECTION ON-SITE
Area of violation: State Statute or Regulation
Date achieved compliance: 10/08/2008
Evaluation lead agency: State

Evaluation date: 09/26/2001
Evaluation: COMPLIANCE EVALUATION INSPECTION ON-SITE
Area of violation: Not reported
Date achieved compliance: Not reported
Evaluation lead agency: State

Evaluation date: 09/24/1991
Evaluation: COMPLIANCE EVALUATION INSPECTION ON-SITE
Area of violation: Generators - General
Date achieved compliance: 10/29/1991
Evaluation lead agency: State

Evaluation date: 04/25/1988
Evaluation: COMPLIANCE EVALUATION INSPECTION ON-SITE
Area of violation: Not reported
Date achieved compliance: Not reported
Evaluation lead agency: State

FINDS:

Registry ID: 110003464064

Environmental Interest/Information System

PLEXUS ELECTRONIC ASSEMBLY (Continued) **1000235955**

AIR EMISSIONS CLASSIFICATION UNKNOWN

US EPA TRIS (Toxics Release Inventory System) contains information from facilities on the amounts of over 300 listed toxic chemicals that these facilities release directly to air, water, land, or that are transported off-site.

RCRAInfo is a national information system that supports the Resource Conservation and Recovery Act (RCRA) program through the tracking of events and activities related to facilities that generate, transport, and treat, store, or dispose of hazardous waste. RCRAInfo allows RCRA program staff to track the notification, permit, compliance, and corrective action activities required under RCRA.

HAZARDOUS WASTE BIENNIAL REPORTER

MA-EPICS - Massachussetts Environmental Protection Integrated Computer System

ECHO:

Envid:	1000235955
Registry ID:	110003464064
DFR URL:	http://echo.epa.gov/detailed_facility_report?fid=110003464064

DP821 **EVERGREEN SOLAR** **RGA HWS** **S115019995**
SSE **122 BARNUM ROAD** **N/A**
> 1 **DEVENS, MA**
2.327 mi.
12288 ft. **Site 1 of 7 in cluster DP**

Relative:
Lower

Actual:
243 ft.

RGA HWS:

2010 EVERGREEN SOLAR 122 BARNUM ROAD

DN822 **MR MIKES CITGO** **SHWS** **S102082808**
SE **HARVARD RD** **RELEASE** **N/A**
> 1 **AYER, MA 01432**
2.331 mi.
12308 ft. **Site 2 of 4 in cluster DN**

Relative:
Lower

Actual:
245 ft.

SHWS:

Release Tracking Number/Current Status:	2-0000642 / PSNC
Release Town:	AYER
Notification Date:	07/15/1989
Category:	NONE
Associated ID:	2-0000642
Current Status:	**PSNC**
Status Date:	02/17/2015
Phase:	PHASE V
Response Action Outcome:	-
Oil Or Haz Material:	Hazardous Material

Click here to access the MA DEP site for this facility:

MR MIKES CITGO (Continued) **S102082808**

Chemicals:
Chemical: BTEX
Quantity: Not reported

Actions:
Action Type: Phase 5
Action Status: Inspection and Monitoring Report Received
Action Date: 1/12/2004
Response Action Outcome: Not reported

Action Type: Phase 2
Action Status: Completion Statement Received
Action Date: 1/21/1998
Response Action Outcome: Not reported

Action Type: Phase 4
Action Status: Written Plan Received
Action Date: 1/31/2001
Response Action Outcome: Not reported

Action Type: Release Abatement Measure
Action Status: Status or Interim Report Received
Action Date: 1/4/2002
Response Action Outcome: Not reported

Action Type: Phase 4
Action Status: Modified Revised or Updated Plan Received
Action Date: 1/9/2009
Response Action Outcome: Not reported

Action Type: An activity type that is related to an Audit
Action Status: Audit Follow-up Completion Statement Received
Action Date: 10/3/2007
Response Action Outcome: Not reported

Action Type: Tier Classification
Action Status: Permit Extension Received
Action Date: 11/5/2001
Response Action Outcome: Not reported

Action Type: Phase 2
Action Status: Scope of Work Received
Action Date: 12/13/1994
Response Action Outcome: Not reported

Action Type: Phase 5
Action Status: Level I - Technical Screen Audit
Action Date: 12/27/2006
Response Action Outcome: Not reported

Action Type: Phase 4
Action Status: Written Approval of Plan
Action Date: 12/4/2012
Response Action Outcome: Not reported

Action Type: Phase 4
Action Status: Modified Revised or Updated Plan Received

MR MIKES CITGO (Continued) **S102082808**

Action Date: 12/8/2004
Response Action Outcome: Not reported

Action Type: Phase 5
Action Status: Remedy Operation Status Report Received
Action Date: 2/11/2009
Response Action Outcome: Not reported

Action Type: Phase 5
Action Status: RMRINT
Action Date: 2/11/2009
Response Action Outcome: Not reported

Action Type: Phase 5
Action Status: RMRINT
Action Date: 2/11/2010
Response Action Outcome: Not reported

Action Type: Phase 5
Action Status: Remedy Operation Status Report Received
Action Date: 2/11/2010
Response Action Outcome: Not reported

Action Type: Phase 4
Action Status: Status or Interim Report Received
Action Date: 2/17/2015
Response Action Outcome: Not reported

Action Type: Response Action Outcome - RAO
Action Status: PSNRCD
Action Date: 2/17/2015
Response Action Outcome: Not reported

Action Type: Phase 4
Action Status: Completion Statement Received
Action Date: 2/17/2015
Response Action Outcome: Not reported

Action Type: Phase 5
Action Status: Remedy Operation Status Report Received
Action Date: 2/2/2007
Response Action Outcome: Not reported

Action Type: Phase 5
Action Status: RMRINT
Action Date: 2/2/2007
Response Action Outcome: Not reported

Action Type: Release Abatement Measure
Action Status: Status or Interim Report Received
Action Date: 2/21/2001
Response Action Outcome: Not reported

Action Type: Tier Classification
Action Status: Tier 1C Classification
Action Date: 2/25/1998
Response Action Outcome: Not reported

MR MIKES CITGO (Continued) **S102082808**

Action Type: Tier Classification
Action Status: Revised Statement or Transmittal Received
Action Date: 2/25/1998
Response Action Outcome: Not reported

Action Type: Phase 5
Action Status: Level I - Technical Screen Audit
Action Date: 2/27/2006
Response Action Outcome: Not reported

Action Type: Tier Classification
Action Status: Permit Extension Received
Action Date: 2/4/2000
Response Action Outcome: Not reported

Action Type: Phase 4
Action Status: Level I - Technical Screen Audit
Action Date: 2/4/2009
Response Action Outcome: Not reported

Action Type: Phase 5
Action Status: Inspection and Monitoring Report Received
Action Date: 2/6/2006
Response Action Outcome: Not reported

Action Type: Phase 5
Action Status: RMRINT
Action Date: 2/6/2008
Response Action Outcome: Not reported

Action Type: Phase 5
Action Status: Remedy Operation Status Report Received
Action Date: 2/6/2008
Response Action Outcome: Not reported

Action Type: Phase 5
Action Status: RMRINT
Action Date: 2/9/2011
Response Action Outcome: Not reported

Action Type: Phase 5
Action Status: Remedy Operation Status Report Received
Action Date: 2/9/2011
Response Action Outcome: Not reported

Action Type: Phase 5
Action Status: Level I - Technical Screen Audit
Action Date: 3/1/2007
Response Action Outcome: Not reported

Action Type: Phase 5
Action Status: RMRINT
Action Date: 3/2/2012
Response Action Outcome: Not reported

Action Type: Phase 5
Action Status: NOTROS

MR MIKES CITGO (Continued) **S102082808**

Action Date: 3/2/2012
Response Action Outcome: Not reported

Action Type: Release Disposition
Action Status: Valid Transition Site
Action Date: 3/30/1989
Response Action Outcome: Not reported

Action Type: A Notice sent to a Potentially Responsible Party (PRP)
Action Status: A MassDEP piece of correspondence was issued (approvals, NORs, etc.
Action Date: 3/30/1989
Response Action Outcome: Not reported

Action Type: Response Action Outcome - RAO
Action Status: Level I - Technical Screen Audit
Action Date: 3/31/2015
Response Action Outcome: Not reported

Action Type: Release Abatement Measure
Action Status: Modified Revised or Updated Plan Received
Action Date: 3/9/2000
Response Action Outcome: Not reported

Action Type: Release Abatement Measure
Action Status: Level II - Audit Inspection
Action Date: 4/11/2001
Response Action Outcome: Not reported

Action Type: Tier Classification
Action Status: Revised Statement or Transmittal Received
Action Date: 4/18/2007
Response Action Outcome: Not reported

Action Type: Tier Classification
Action Status: Tier 2 Classification
Action Date: 4/18/2007
Response Action Outcome: Not reported

Action Type: Tier Classification
Action Status: RTN Linked to TCLASS Via Tier Classification Submittal
Action Date: 4/18/2007
Response Action Outcome: Not reported

Action Type: Tier Classification
Action Status: Public Comment Period Initiated on Submittal
Action Date: 4/23/2007
Response Action Outcome: Not reported

Action Type: Phase 5
Action Status: Level I - Technical Screen Audit
Action Date: 4/3/2008
Response Action Outcome: Not reported

Action Type: Tier Classification
Action Status: Tier 2 Extension
Action Date: 4/4/2014
Response Action Outcome: Not reported

MR MIKES CITGO (Continued) **S102082808**

Action Type: Phase 4
Action Status: Status or Interim Report Received
Action Date: 4/4/2014
Response Action Outcome: Not reported

Action Type: Phase 5
Action Status: Level I - Technical Screen Audit
Action Date: 4/8/2009
Response Action Outcome: Not reported

Action Type: Phase 2
Action Status: Scope of Work Received
Action Date: 5/12/1997
Response Action Outcome: Not reported

Action Type: Phase 2
Action Status: Tier 1A or Priority Submittal Approved
Action Date: 5/22/1997
Response Action Outcome: Not reported

Action Type: Immediate Response Action
Action Status: Oral Approval of Plan or Action
Action Date: 5/24/2006
Response Action Outcome: Not reported

Action Type: An activity type that is related to an Audit
Action Status: NAFNVD
Action Date: 5/29/2001
Response Action Outcome: Not reported

Action Type: RLFA
Action Status: FLDRUN
Action Date: 5/8/2007
Response Action Outcome: Not reported

Action Type: Phase 5
Action Status: Inspection and Monitoring Report Received
Action Date: 6/16/2003
Response Action Outcome: Not reported

Action Type: An activity type that is related to an Audit
Action Status: Notice of Non-compliance related to an Audit
Action Date: 6/25/2007
Response Action Outcome: Not reported

Action Type: Tier Classification
Action Status: Level II - Audit Inspection
Action Date: 6/25/2007
Response Action Outcome: Not reported

Action Type: Tier Classification
Action Status: Public Comment Period Initiated on Submittal
Action Date: 6/27/2001
Response Action Outcome: Not reported

Action Type: Tier Classification
Action Status: Public Comment Period Initiated on Submittal

MR MIKES CITGO (Continued) **S102082808**

Action Date: 6/6/2001
Response Action Outcome: Not reported

Action Type: Tier Classification
Action Status: Permit Effective Date
Action Date: 6/7/2007
Response Action Outcome: Not reported

Action Type: Phase 4
Action Status: Notice of Delay in Meeting RA Deadline Received
Action Date: 6/8/2000
Response Action Outcome: Not reported

Action Type: Phase 3
Action Status: Completion Statement Received
Action Date: 6/9/1999
Response Action Outcome: Not reported

Action Type: Phase 4
Action Status: Completion Statement Received
Action Date: 7/19/2005
Response Action Outcome: Not reported

Action Type: Phase 5
Action Status: Remedy Operation Status Submittal Received
Action Date: 7/19/2005
Response Action Outcome: Not reported

Action Type: Phase 5
Action Status: Inspection and Monitoring Report Received
Action Date: 7/21/2004
Response Action Outcome: Not reported

Action Type: Immediate Response Action
Action Status: Completion Statement Received
Action Date: 7/21/2006
Response Action Outcome: Not reported

Action Type: Immediate Response Action
Action Status: Status or Interim Report Received
Action Date: 7/21/2006
Response Action Outcome: Not reported

Action Type: Release Abatement Measure
Action Status: Completion Statement Received
Action Date: 7/24/2002
Response Action Outcome: Not reported

Action Type: Release Abatement Measure
Action Status: Status or Interim Report Received
Action Date: 7/3/2000
Response Action Outcome: Not reported

Action Type: Immediate Response Action
Action Status: Level I - Technical Screen Audit
Action Date: 8/11/2006
Response Action Outcome: Not reported

MR MIKES CITGO (Continued) **S102082808**

Action Type: Phase 5
Action Status: RMRINT
Action Date: 8/12/2009
Response Action Outcome: Not reported

Action Type: Phase 5
Action Status: Remedy Operation Status Report Received
Action Date: 8/12/2009
Response Action Outcome: Not reported

Action Type: Compliance and Enforcement Action
Action Status: Notice of Non-Compliance Issued
Action Date: 8/15/1994
Response Action Outcome: Not reported

Action Type: Tier Classification
Action Status: Transmittal, Notice, or Notification Received
Action Date: 8/19/1994
Response Action Outcome: Not reported

Action Type: TREGS
Action Status: BWSC04
Action Date: 8/19/1994
Response Action Outcome: Not reported

Action Type: Tier Classification
Action Status: Tier 1A Classification
Action Date: 8/19/1994
Response Action Outcome: Not reported

Action Type: Tier Classification
Action Status: Permit Effective Date
Action Date: 8/19/1994
Response Action Outcome: Not reported

Action Type: Tier Classification
Action Status: Public Comment Period Initiated on Submittal
Action Date: 8/19/2003
Response Action Outcome: Not reported

Action Type: Tier Classification
Action Status: Permit Extension Received
Action Date: 8/19/2003
Response Action Outcome: Not reported

Action Type: Release Abatement Measure
Action Status: Level I - Technical Screen Audit
Action Date: 8/2/2002
Response Action Outcome: Not reported

Action Type: Phase 5
Action Status: Remedy Operation Status Report Received
Action Date: 8/2/2006
Response Action Outcome: Not reported

Action Type: Phase 5
Action Status: RMRINI

MR MIKES CITGO (Continued) **S102082808**

Action Date: 8/2/2006
Response Action Outcome: Not reported

Action Type: Phase 4
Action Status: Level I - Technical Screen Audit
Action Date: 8/25/2005
Response Action Outcome: Not reported

Action Type: Phase 4
Action Status: Status or Interim Report Received
Action Date: 8/26/2013
Response Action Outcome: Not reported

Action Type: Phase 4
Action Status: RMRINT
Action Date: 8/26/2013
Response Action Outcome: Not reported

Action Type: Phase 5
Action Status: Level I - Technical Screen Audit
Action Date: 8/27/2008
Response Action Outcome: Not reported

Action Type: Phase 5
Action Status: RMRINT
Action Date: 8/3/2008
Response Action Outcome: Not reported

Action Type: Phase 5
Action Status: Remedy Operation Status Report Received
Action Date: 8/3/2008
Response Action Outcome: Not reported

Action Type: Release Abatement Measure
Action Status: Status or Interim Report Received
Action Date: 8/30/2001
Response Action Outcome: Not reported

Action Type: Phase 5
Action Status: Level I - Technical Screen Audit
Action Date: 8/30/2007
Response Action Outcome: Not reported

Action Type: Phase 4
Action Status: Status or Interim Report Received
Action Date: 8/30/2013
Response Action Outcome: Not reported

Action Type: Phase 4
Action Status: RMRINT
Action Date: 8/30/2013
Response Action Outcome: Not reported

Action Type: Phase 5
Action Status: Remedy Operation Status Report Received
Action Date: 8/6/2010
Response Action Outcome: Not reported

MR MIKES CITGO (Continued) **S102082808**

Action Type: Phase 5
Action Status: RMRINT
Action Date: 8/6/2010
Response Action Outcome: Not reported

Action Type: Phase 5
Action Status: Remedy Operation Status Report Received
Action Date: 8/8/2007
Response Action Outcome: Not reported

Action Type: Phase 5
Action Status: RMRINT
Action Date: 8/8/2007
Response Action Outcome: Not reported

Action Type: Phase 5
Action Status: RMRINT
Action Date: 8/8/2011
Response Action Outcome: Not reported

Action Type: Phase 5
Action Status: Remedy Operation Status Report Received
Action Date: 8/8/2011
Response Action Outcome: Not reported

Action Type: Phase 5
Action Status: Level I - Technical Screen Audit
Action Date: 9/1/2009
Response Action Outcome: Not reported

Action Type: Release Abatement Measure
Action Status: Status or Interim Report Received
Action Date: 9/13/2001
Response Action Outcome: Not reported

Action Type: Phase 4
Action Status: Modified Revised or Updated Plan Received
Action Date: 9/18/2012
Response Action Outcome: Not reported

Action Type: Tier Classification
Action Status: Tier 2 Extension
Action Date: 9/18/2012
Response Action Outcome: Not reported

Action Type: Phase 5
Action Status: Action Status or AUL Terminated
Action Date: 9/18/2012
Response Action Outcome: Not reported

Action Type: Compliance and Enforcement Action
Action Status: Notice of Non-Compliance Issued
Action Date: 9/25/2003
Response Action Outcome: Not reported

Action Type: Tier Classification
Action Status: Permit Effective Date

MR MIKES CITGO (Continued) **S102082808**

Action Date:	9/29/2003
Response Action Outcome:	Not reported
Action Type:	Tier Classification
Action Status:	Public Comment Period Initiated on Submittal
Action Date:	9/5/2001
Response Action Outcome:	Not reported
Action Type:	Tier Classification
Action Status:	Legal Notice Published
Action Date:	9/5/2001
Response Action Outcome:	Not reported
Action Type:	BWS10
Action Status:	APPROV
Action Date:	Not reported
Response Action Outcome:	Not reported
Action Type:	BWS20
Action Status:	APPROV
Action Date:	Not reported
Response Action Outcome:	Not reported

Release:

Release Tracking Number/Current Status:	2-0000642 / PSNC
Primary ID:	2-0000642
Official City:	AYER
Notification:	07/15/1989
Category:	NONE
Status Date:	02/17/2015
Phase:	PHASE V
Response Action Outcome:	-
Oil / Haz Material Type:	Hazardous Material

Click here to access the MA DEP site for this facility:

823
NE
> 1
2.334 mi.
12325 ft.

13 TEMPLE DR
GROTON, MA

LEAD **S107283322**
N/A

Relative:
Higher

Actual:
326 ft.

LEAD:

Community:	Groton
Unit:	Not reported
Inspector Name:	Greg Galeota
Inspector License Number:	1594
Activity Type:	INSPECT
Activity Date:	07/18/2001
Start Work Date:	Not reported
Activity Descriptions:	Comprehensive Initial Inspection
Outcomes:	Hazards Found

DI824
West
> 1
2.337 mi.
12337 ft.

194 CENTER RD
SHIRLEY, MA 01464

Site 2 of 4 in cluster DI

LEAD **S112294232**
N/A

Relative:
Higher

Actual:
405 ft.

LEAD:

Community:	Shirley
Unit:	Not reported
Inspector Name:	John Risko
Inspector License Number:	1128
Activity Type:	COMPLIANCE
Activity Date:	04/29/1996
Start Work Date:	Not reported
Activity Descriptions:	Letter of Full Deleading Comp
Outcomes:	Issued

DI825
West
> 1
2.337 mi.
12337 ft.

194 CENTER ST
SHIRLEY, MA 01464

Site 3 of 4 in cluster DI

LEAD **S107306126**
N/A

Relative:
Higher

Actual:
405 ft.

LEAD:

Community:	Shirley
Unit:	Not reported
Inspector Name:	Gary Kellner
Inspector License Number:	1981
Activity Type:	INSPECT
Activity Date:	05/18/1995
Start Work Date:	02/26/1996
Activity Descriptions:	Comprehensive Initial Inspection
Outcomes:	Completed - Contact CLPPP for more information

DI826
West
> 1
2.337 mi.
12337 ft.

194 CENTER RD
SHIRLEY, MA 01464

Site 4 of 4 in cluster DI

LEAD **S112296228**
N/A

Relative:
Higher

Actual:
405 ft.

LEAD:

Community:	Shirley
Unit:	Not reported
Inspector Name:	Judith Giorgio
Inspector License Number:	2346
Activity Type:	INSPECT
Activity Date:	04/05/1995
Start Work Date:	Not reported
Activity Descriptions:	Determination
Outcomes:	Hazards Found

DQ827 **LEAD** **S107319491**
SE **24 HARVARD RD** **N/A**
> 1 **AYER, MA**
2.340 mi.
12357 ft. **Site 1 of 2 in cluster DQ**

Relative:
Lower

Actual:
245 ft.

LEAD:

Community:	Ayer
Unit:	A
Inspector Name:	Raymond Descheneaux
Inspector License Number:	1758
Activity Type:	INSPECT
Activity Date:	01/07/2002
Start Work Date:	Not reported
Activity Descriptions:	Comprehensive Initial Inspection
Outcomes:	No Hazards Found

Community:	Ayer
Unit:	A
Inspector Name:	Raymond Descheneaux
Inspector License Number:	1758
Activity Type:	COMPLIANCE
Activity Date:	01/07/2002
Start Work Date:	Not reported
Activity Descriptions:	Letter of Full Initial Insp Comp
Outcomes:	Issued

DE828 **LEAD** **S111988309**
West **189 CENTER RD** **N/A**
> 1 **SHIRLEY, MA 01464**
2.344 mi.
12375 ft. **Site 2 of 2 in cluster DE**

Relative:
Higher

Actual:
395 ft.

LEAD:

Community:	Shirley
Unit:	Not reported
Inspector Name:	Gary Kellner
Inspector License Number:	1981
Activity Type:	INSPECT
Activity Date:	04/19/2012
Start Work Date:	Not reported
Activity Descriptions:	Comprehensive Initial Inspection
Outcomes:	Hazards Found

DM829 **BLDG 3574** **SHWS** **S106510253**
South **QUEENSTOWN ST** **RELEASE** **N/A**
> 1 **DEVENS, MA 01433**
2.346 mi.
12386 ft. **Site 2 of 5 in cluster DM**

Relative:
Lower

Actual:
253 ft.

SHWS:

Release Tracking Number/Current Status:	2-0012007 / RAO
Release Town:	AYER
Notification Date:	11/07/1997
Category:	120 DY
Associated ID:	Not reported
Current Status:	**Response Action Outcome**
Status Date:	11/07/1997

BLDG 3574 (Continued) **S106510253**

Phase: Not reported
Response Action Outcome: A2 - A permanent solution has been achieved. Contamination has not been reduced to background.
Oil Or Haz Material: Hazardous Material

Click here to access the MA DEP site for this facility:

Chemicals:
Chemical: BENZO[A]PYRENE
Quantity: .95 milligrams per kilogram
Chemical: BENZ[E]ACEPHENANTHRYLENE
Quantity: 2.2 milligrams per kilogram
Chemical: BENZ[A]ANTHRACENE
Quantity: 2.2 milligrams per kilogram

Actions:
Action Type: Response Action Outcome - RAO
Action Status: RAO Statement Received
Action Date: 11/7/1997
Response Action Outcome: A permanent solution has been achieved. Contamination has not been reduced to background.

Action Type: Release Disposition
Action Status: Reportable Release under MGL 21E
Action Date: 11/7/1997
Response Action Outcome: A permanent solution has been achieved. Contamination has not been reduced to background.

Action Type: RNF
Action Status: Reportable Release under MGL 21E
Action Date: 11/7/1997
Response Action Outcome: A permanent solution has been achieved. Contamination has not been reduced to background.

Action Type: A Notice sent to a Potentially Responsible Party (PRP)
Action Status: A MassDEP piece of correspondence was issued (approvals, NORs, etc.
Action Date: 12/12/1997
Response Action Outcome: A permanent solution has been achieved. Contamination has not been reduced to background.

Release:
Release Tracking Number/Current Status: 2-0012007 / RAO
Primary ID: Not reported
Official City: AYER
Notification: 11/07/1997
Category: 120 DY
Status Date: 11/07/1997
Phase: Not reported
Response Action Outcome: A2 - A permanent solution has been achieved. Contamination has not been reduced to background.
Oil / Haz Material Type: Hazardous Material

Click here to access the MA DEP site for this facility:

DM830 **FORT DEVENS** **SPILLS** **S101035750**
South **QUEENSTOWN RD. BLDG 2008** **N/A**
> 1 **HARVARD, MA 01451**
2.346 mi.
12386 ft. **Site 3 of 5 in cluster DM**

Relative:
Lower

Actual:
253 ft.

MA Spills:

Facility ID:	0000	Spill ID:	C90-0693
Staff Lead:	BINGHAM, M	Date Entered:	19930617
Last Entered:	19930617	First Response:	19901022
Spill Date:	19901022	Spill Time:	Not reported
Report Date:	19901022	Report Time:	10:00AM
Case Closed:	YES	Mat Type:	PETROLEUM
Virgin Waste:	VIRGIN	Contam Soil:	Not reported
Env Impact:	SOIL	Other Impact:	Not reported
Material:	GASOLINE	Other Material:	Not reported
Qty Reported:	UNKNOWN	Qty Actual:	UNKNOWN
Qty Reported:	----------	Qty Actual:	----------
CAS No:	Not reported	PCB Lev (ppm):	NONE
Source:	U.S.T.	Other Source:	Not reported
Incident:	TANK REMOVAL	Other Incdnt:	Not reported
Cleanup Type:	---	Contractor:	NOT USED
Referral:	NO	LUST Elig:	---
Report Prep:	Not reported	Category:	Not reported
Notifier:	R DIFILLIPO		
Notif Tel:	Not reported		
Days/Close:	0		

Facility ID:	0000	Spill ID:	C93-0038
Staff Lead:	DUNNE, B	Date Entered:	Not reported
Last Entered:	19930208	First Response:	19930128
Spill Date:	19930128	Spill Time:	10:00AM
Report Date:	19930128	Report Time:	01:40PM
Case Closed:	YES	Mat Type:	PETROLEUM
Virgin Waste:	VIRGIN	Contam Soil:	Not reported
Env Impact:	SOIL	Other Impact:	Not reported
Material:	#2 FUEL OIL	Other Material:	Not reported
Qty Reported:	UNKNOWN	Qty Actual:	UNKNOWN
Qty Reported:	GALLONS	Qty Actual:	GALLONS
CAS No:	Not reported	PCB Lev (ppm):	NONE
Source:	BELOW-GRND TANK	Other Source:	Not reported
Incident:	LEAK	Other Incdnt:	Not reported
Cleanup Type:	---	Contractor:	NOT USED
Referral:	NO	LUST Elig:	NO
Report Prep:	Not reported	Category:	Not reported
Notifier:	GAIL MILLER, (508) 796-21		
Notif Tel:	Not reported		
Days/Close:	0		

Facility ID:	0000	Spill ID:	C92-0524
Staff Lead:	SPANO, P	Date Entered:	Not reported
Last Entered:	19921022	First Response:	19921019
Spill Date:	Not reported	Spill Time:	Not reported
Report Date:	19921019	Report Time:	10:00AM
Case Closed:	YES	Mat Type:	PETROLEUM
Virgin Waste:	VIRGIN	Contam Soil:	Not reported
Env Impact:	SOIL	Other Impact:	Not reported
Material:	DIESEL FUEL	Other Material:	Not reported
Qty Reported:	11-50	Qty Actual:	11-50

FORT DEVENS (Continued) **S101035750**

Qty Reported:	GALLONS	Qty Actual:	GALLONS
CAS No:	Not reported	PCB Lev (ppm):	NONE
Source:	VEH. FUEL TANK	Other Source:	Not reported
Incident:	LEAK	Other Incdnt:	Not reported
Cleanup Type:	---	Contractor:	NOT USED
Referral:	NO	LUST Elig:	NO
Report Prep:	Not reported	Category:	Not reported
Notifier:	PAUL JOSEPHSON (508) 796-		
Notif Tel:	Not reported		
Days/Close:	1		

DM831 **FORT DEVENS** **SPILLS** **S101016264**
South **QUEENTOWN BLVD** **N/A**
> 1 **AYER, MA**
2.346 mi.
12386 ft. **Site 4 of 5 in cluster DM**

Relative:
Lower

Actual:
253 ft.

MA Spills:

Facility ID:	0000	Spill ID:	C87-0408
Staff Lead:	JOHNSTON, D	Date Entered:	19880518
Last Entered:	19880518	First Response:	19870825
Spill Date:	Not reported	Spill Time:	Not reported
Report Date:	19870825	Report Time:	11:30
Case Closed:	YES	Mat Type:	PETROLEUM
Virgin Waste:	WASTE	Contam Soil:	Not reported
Env Impact:	Not reported	Other Impact:	Not reported
Material:	WASTE OIL	Other Material:	Not reported
Qty Reported:	NONE	Qty Actual:	NONE
Qty Reported:	_____	Qty Actual:	_____
CAS No:	Not reported	PCB Lev (ppm):	Not reported
Source:	U.S.T.	Other Source:	Not reported
Incident:	SPILL	Other Incdnt:	Not reported
Cleanup Type:	Not reported	Contractor:	NOT USED
Referral:	NO	LUST Elig:	Not reported
Report Prep:	Not reported	Category:	Not reported
Notifier:	Not reported		
Notif Tel:	Not reported		
Days/Close:	1		

DM832 **BLDG 3553** **SHWS** **S106510252**
South **QUEENSTOWN ST** **RELEASE** **N/A**
> 1 **DEVENS, MA 01433**
2.346 mi.
12386 ft. **Site 5 of 5 in cluster DM**

Relative:
Lower

Actual:
253 ft.

SHWS:

Release Tracking Number/Current Status:	2-0012006 / RAO
Release Town:	AYER
Notification Date:	11/07/1997
Category:	120 DY
Associated ID:	Not reported
Current Status:	**Response Action Outcome**
Status Date:	11/07/1997
Phase:	Not reported
Response Action Outcome:	A2 - A permanent solution has been achieved. Contamination has not been reduced to background.

BLDG 3553 (Continued) **S106510252**

Oil Or Haz Material: Hazardous Material

Click here to access the MA DEP site for this facility:

Chemicals:

Chemical:	BENZ[A]ANTHRACENE
Quantity:	1.7 milligrams per kilogram
Chemical:	BENZ[E]ACEPHENANTHRYLENE
Quantity:	2.1 milligrams per kilogram
Chemical:	BENZO[A]PYRENE
Quantity:	.78 milligrams per kilogram

Actions:

Action Type:	RNF
Action Status:	Reportable Release under MGL 21E
Action Date:	11/7/1997
Response Action Outcome:	A permanent solution has been achieved. Contamination has not been reduced to background.
Action Type:	Release Disposition
Action Status:	Reportable Release under MGL 21E
Action Date:	11/7/1997
Response Action Outcome:	A permanent solution has been achieved. Contamination has not been reduced to background.
Action Type:	Response Action Outcome - RAO
Action Status:	RAO Statement Received
Action Date:	11/7/1997
Response Action Outcome:	A permanent solution has been achieved. Contamination has not been reduced to background.
Action Type:	A Notice sent to a Potentially Responsible Party (PRP)
Action Status:	A MassDEP piece of correspondence was issued (approvals, NORs, etc.
Action Date:	12/12/1997
Response Action Outcome:	A permanent solution has been achieved. Contamination has not been reduced to background.

Release:

Release Tracking Number/Current Status:	2-0012006 / RAO
Primary ID:	Not reported
Official City:	AYER
Notification:	11/07/1997
Category:	120 DY
Status Date:	11/07/1997
Phase:	Not reported
Response Action Outcome:	A2 - A permanent solution has been achieved. Contamination has not been reduced to background.
Oil / Haz Material Type:	Hazardous Material

Click here to access the MA DEP site for this facility:

DN833 **LEAD** **S113957051**
SE **10 MARKHAM CIR** **N/A**
> 1 **AYER, MA**
2.353 mi.
12422 ft. **Site 3 of 4 in cluster DN**

Relative:
Lower

Actual:
252 ft.

LEAD:

Community:	Ayer
Unit:	Not reported
Inspector Name:	Sandra Dowd
Inspector License Number:	1836
Activity Type:	INSPECT
Activity Date:	08/13/1991
Start Work Date:	09/04/1991
Activity Descriptions:	Comprehensive Initial Inspection
Outcomes:	Completed - Contact CLPPP for more information

DN834 **LEAD** **S107267171**
SE **10 MARKHAM CIR** **N/A**
> 1 **AYER, MA**
2.353 mi.
12422 ft. **Site 4 of 4 in cluster DN**

Relative:
Lower

Actual:
252 ft.

LEAD:

Community:	Ayer
Unit:	Not reported
Inspector Name:	Peter Neal
Inspector License Number:	1570
Activity Type:	INSPECT
Activity Date:	08/13/1991
Start Work Date:	09/04/1991
Activity Descriptions:	Comprehensive Initial Inspection
Outcomes:	Hazards Found

---

835 **RELEASE OF #2 OIL AT RESIDENCE** **SPILLS** **S101027371**
NNE **123 FARMERS RD.** **N/A**
> 1 **GROTON, MA 01450**
2.360 mi.
12461 ft.

Relative:
Higher

Actual:
353 ft.

MA Spills:

Facility ID:	0000	Spill ID:	C86-0359
Staff Lead:	WEISS, A	Date Entered:	Not reported
Last Entered:	19920205	First Response:	19861106
Spill Date:	19861105	Spill Time:	Not reported
Report Date:	19861106	Report Time:	10:30AM
Case Closed:	YES	Mat Type:	PETROLEUM
Virgin Waste:	VIRGIN	Contam Soil:	Not reported
Env Impact:	SOIL	Other Impact:	Not reported
Material:	#2 FUEL OIL	Other Material:	Not reported
Qty Reported:	UNKNOWN	Qty Actual:	UNKNOWN
Qty Reported:	GALLONS	Qty Actual:	GALLONS
CAS No:	Not reported	PCB Lev (ppm):	NONE
Source:	ABOVE-GRND TANK	Other Source:	Not reported
Incident:	RUPTURE	Other Incdnt:	Not reported
Cleanup Type:	---	Contractor:	NOT USED
Referral:	NO	LUST Elig:	NO
Report Prep:	Not reported	Category:	Not reported

RELEASE OF #2 OIL AT RESIDENCE (Continued) **S101027371**

Notifier: BOB HIGGINS, NERO
Notif Tel: Not reported
Days/Close: 1

DL836 **EDR Hist Cleaner** **1015019865**
South **22 ANDREWS PKWY** **N/A**
> 1 **DEVENS, MA 01434**
2.360 mi.
12462 ft. **Site 2 of 2 in cluster DL**

Relative: Higher

Actual: 316 ft.

EDR Historical Cleaners:

Name: DEVENS CLEANERS & TAILORING
Year: 2010
Address: 22 ANDREWS PKWY

Name: DEVENS CLEANERS & TAILORING
Year: 2011
Address: 22 ANDREWS PKWY

Name: DEVENS CLEANERS & TAILORING
Year: 2012
Address: 22 ANDREWS PKWY

DJ837 **MR MIKES MINI MART** **RGA HWS** **S115031842**
SE **27 HARVARD RD** **N/A**
> 1 **AYER, MA**
2.361 mi.
12467 ft. **Site 2 of 8 in cluster DJ**

Relative: Lower

Actual: 244 ft.

RGA HWS:

2012	MR MIKES MINI MART	27 HARVARD RD
2011	MR MIKES MINI MART	27 HARVARD RD
2010	MR MIKES MINI MART	27 HARVARD RD
2009	MR MIKES MINI MART	27 HARVARD RD
2008	MR MIKES MINI MART	27 HARVARD RD
2007	MR MIKES MINI MART	27 HARVARD RD
2006	MR MIKES MINI MART	27 HARVARD RD
2005	MR MIKES MINI MART	27 HARVARD RD
2004	MR MIKES MINI MART	27 HARVARD RD
2003	MR MIKES MINI MART	27 HARVARD RD
2002	MR MIKES MINI MART	27 HARVARD RD

DJ838 **MR MIKES MINI MART** **RGA LUST** **S115002022**
SE **27 HARVARD RD** **N/A**
> 1 **AYER, MA**
2.361 mi.
12467 ft. **Site 3 of 8 in cluster DJ**

Relative: Lower

Actual: 244 ft.

RGA LUST:

2012	MR MIKES MINI MART	27 HARVARD RD
2011	MR MIKES MINI MART	27 HARVARD RD
2010	MR MIKES MINI MART	27 HARVARD RD
2009	MR MIKES MINI MART	27 HARVARD RD
2008	MR MIKES MINI MART	27 HARVARD RD
2007	MR MIKES MINI MART	27 HARVARD RD

MR MIKES MINI MART (Continued) **S115002022**

2006	MR MIKES MINI MART	27 HARVARD RD
2005	MR MIKES MINI MART	27 HARVARD RD
2004	MR MIKES MINI MART	27 HARVARD RD
2003	MR MIKES MINI MART	27 HARVARD RD
2002	MR MIKES MINI MART	27 HARVARD RD

DJ839 **GLOBAL MONTELLO GROUP CORP** **FINDS** **1017409892**
SE **27 HARVARD RD** **ECHO** **N/A**
> 1 **AYER, MA 01432**
2.361 mi.
12467 ft. **Site 4 of 8 in cluster DJ**

Relative:
Lower

Actual:
244 ft.

FINDS:

Registry ID: 110063241567

Environmental Interest/Information System
MA-EPICS - Massachussetts Environmental Protection Integrated Computer System

ECHO:
Envid: 1017409892
Registry ID: 110063241567
DFR URL: http://echo.epa.gov/detailed_facility_report?fid=110063241567

DJ840 **PETERBOROUGH OIL CO** **RGA LUST** **S115005293**
SE **27 HARVARD RD** **N/A**
> 1 **AYER, MA**
2.361 mi.
12467 ft. **Site 5 of 8 in cluster DJ**

Relative:
Lower

Actual:
244 ft.

RGA LUST:

2012	PETERBOROUGH OIL CO	27 HARVARD RD
2011	PETERBOROUGH OIL CO	27 HARVARD RD
2010	PETERBOROUGH OIL CO	27 HARVARD RD
2009	PETERBOROUGH OIL CO	27 HARVARD RD
2008	PETERBOROUGH OIL CO	27 HARVARD RD
2007	PETERBOROUGH OIL CO	27 HARVARD RD
2006	PETERBOROUGH OIL CO	27 HARVARD RD

DJ841 **GLOBAL MONTELLO GROUP CORP** **HW GEN** **S113411503**
SE **27 HARVARD ST** **N/A**
> 1 **AYER, MA 01432**
2.361 mi.
12467 ft. **Site 6 of 8 in cluster DJ**

Relative:
Lower

Actual:
244 ft.

HW GEN:
EPA Id: MV9787722923
RCRA Generator Status: VSQG
State Generator Status: VQG-MA

DJ842 SE > 1 2.361 mi. 12467 ft. | **MR MIKES CITGO 27 HARVARD RD AYER, MA** | **RGA HWS** | **S115031837 N/A**

Site 7 of 8 in cluster DJ

Relative: Lower

Actual: 244 ft.

RGA HWS:

2012	MR MIKES CITGO	27 HARVARD RD
2011	MR MIKES CITGO	27 HARVARD RD
2010	MR MIKES CITGO	27 HARVARD RD
2009	MR MIKES CITGO	27 HARVARD RD
2008	MR MIKES CITGO	27 HARVARD RD
2007	MR MIKES CITGO	27 HARVARD RD
2006	MR MIKES CITGO	27 HARVARD RD
2005	MR MIKES CITGO	27 HARVARD RD
2004	MR MIKES CITGO	27 HARVARD RD

DJ843 SE > 1 2.361 mi. 12467 ft. | **GLOBAL MONTELLO GROUP #309 27 HARVARD RD AYER, MA 01432** | **SHWS LUST UST RELEASE Financial Assurance** | **U002007987 N/A**

Site 8 of 8 in cluster DJ

Relative: Lower

Actual: 244 ft.

SHWS:

Release Tracking Number/Current Status:	2-0013811 / RAO
Release Town:	AYER
Notification Date:	05/14/2001
Category:	TWO HR
Associated ID:	Not reported
Current Status:	**Response Action Outcome**
Status Date:	07/05/2001
Phase:	Not reported
Response Action Outcome:	A1 - A permanent solution has been achieved. Contamination has been reduced to background or a threat of release has been eliminated.
Oil Or Haz Material:	Oil
Location Type:	COMMERCIAL
Source:	UST
Source:	PIPE

Click here to access the MA DEP site for this facility:

Chemicals:

Chemical:	GASOLINE
Quantity:	20 gallons

Actions:

Action Type:	Immediate Response Action
Action Status:	Oral Approval of a Modified Plan
Action Date:	5/14/2001
Response Action Outcome:	A permanent solution has been achieved. Contamination has been reduced to background or a threat of release has been eliminated.
Action Type:	Immediate Response Action
Action Status:	Oral Approval of Plan or Action
Action Date:	5/14/2001
Response Action Outcome:	A permanent solution has been achieved. Contamination has been reduced to background or a threat of release has been eliminated.
Action Type:	RLFA

GLOBAL MONTELLO GROUP #309 (Continued) **U002007987**

Action Status:	FOLOFF
Action Date:	5/14/2001
Response Action Outcome:	A permanent solution has been achieved. Contamination has been reduced to background or a threat of release has been eliminated.
Action Type:	Release Disposition
Action Status:	Reportable Release under MGL 21E
Action Date:	5/14/2001
Response Action Outcome:	A permanent solution has been achieved. Contamination has been reduced to background or a threat of release has been eliminated.
Action Type:	RLFA
Action Status:	FOLOFF
Action Date:	5/15/2001
Response Action Outcome:	A permanent solution has been achieved. Contamination has been reduced to background or a threat of release has been eliminated.
Action Type:	A Notice sent to a Potentially Responsible Party (PRP)
Action Status:	A MassDEP piece of correspondence was issued (approvals, NORs, etc.
Action Date:	7/10/2001
Response Action Outcome:	A permanent solution has been achieved. Contamination has been reduced to background or a threat of release has been eliminated.
Action Type:	Response Action Outcome - RAO
Action Status:	RAO Statement Received
Action Date:	7/5/2001
Response Action Outcome:	A permanent solution has been achieved. Contamination has been reduced to background or a threat of release has been eliminated.
Action Type:	RNF
Action Status:	Reportable Release under MGL 21E
Action Date:	7/5/2001
Response Action Outcome:	A permanent solution has been achieved. Contamination has been reduced to background or a threat of release has been eliminated.

Release Tracking Number/Current Status:	2-0014774 / RAO
Release Town:	AYER
Notification Date:	05/26/2003
Category:	TWO HR
Associated ID:	Not reported
Current Status:	**Response Action Outcome**
Status Date:	07/31/2003
Phase:	Not reported
Response Action Outcome:	A2 - A permanent solution has been achieved. Contamination has not been reduced to background.
Oil Or Haz Material:	Not reported
Location Type:	COMMERCIAL
Source:	PIPE

Click here to access the MA DEP site for this facility:

Chemicals:

Chemical:	DIESEL
Quantity:	50 gallons

GLOBAL MONTELLO GROUP #309 (Continued) **U002007987**

Actions:

Action Type:	Immediate Response Action
Action Status:	Oral Approval of Plan or Action
Action Date:	5/26/2003
Response Action Outcome:	A permanent solution has been achieved. Contamination has not been reduced to background.
Action Type:	Release Disposition
Action Status:	Reportable Release under MGL 21E
Action Date:	5/26/2003
Response Action Outcome:	A permanent solution has been achieved. Contamination has not been reduced to background.
Action Type:	RLFA
Action Status:	FLDD1U
Action Date:	5/27/2003
Response Action Outcome:	A permanent solution has been achieved. Contamination has not been reduced to background.
Action Type:	RNF
Action Status:	Reportable Release under MGL 21E
Action Date:	7/28/2003
Response Action Outcome:	A permanent solution has been achieved. Contamination has not been reduced to background.
Action Type:	Response Action Outcome - RAO
Action Status:	RAO Statement Received
Action Date:	7/31/2003
Response Action Outcome:	A permanent solution has been achieved. Contamination has not been reduced to background.
Action Type:	Response Action Outcome - RAO
Action Status:	Level I - Technical Screen Audit
Action Date:	8/25/2003
Response Action Outcome:	A permanent solution has been achieved. Contamination has not been reduced to background.
Action Type:	Response Action Outcome - RAO
Action Status:	Fee Not Required - Fee Refunded-FMCRA Use Only
Action Date:	8/28/2003
Response Action Outcome:	A permanent solution has been achieved. Contamination has not been reduced to background.
Action Type:	Response Action Outcome - RAO
Action Status:	Fee Received - FMCRA Use Only
Action Date:	8/6/2003
Response Action Outcome:	A permanent solution has been achieved. Contamination has not been reduced to background.

LUST:

Facility:

Release Tracking Number/Current Status:	2-0013811 / RAO
Status Date:	07/05/2001
Source Type:	UST
Release Town:	AYER

GLOBAL MONTELLO GROUP #309 (Continued) **U002007987**

Notification Date:	05/14/2001
Category:	TWO HR
Associated ID:	Not reported
Phase:	Not reported
Response Action Outcome:	A1 - A permanent solution has been achieved. Contamination has been reduced to background or a threat of release has been eliminated.
Oil Or Haz Material:	Oil
Location Type:	COMMERCIAL
Source:	UST
Source:	PIPE

Click here to access the MA DEP site for this facility:

Chemicals:

Chemical:	GASOLINE
Quantity:	20 gallons

Actions:

Action Type:	Immediate Response Action
Action Status:	Oral Approval of a Modified Plan
Action Date:	5/14/2001
Response Action Outcome:	A permanent solution has been achieved. Contamination has been reduced to background or a threat of release has been eliminated.
Action Type:	Immediate Response Action
Action Status:	Oral Approval of Plan or Action
Action Date:	5/14/2001
Response Action Outcome:	A permanent solution has been achieved. Contamination has been reduced to background or a threat of release has been eliminated.
Action Type:	RLFA
Action Status:	FOLOFF
Action Date:	5/14/2001
Response Action Outcome:	A permanent solution has been achieved. Contamination has been reduced to background or a threat of release has been eliminated.
Action Type:	Release Disposition
Action Status:	Reportable Release under MGL 21E
Action Date:	5/14/2001
Response Action Outcome:	A permanent solution has been achieved. Contamination has been reduced to background or a threat of release has been eliminated.
Action Type:	RLFA
Action Status:	FOLOFF
Action Date:	5/15/2001
Response Action Outcome:	A permanent solution has been achieved. Contamination has been reduced to background or a threat of release has been eliminated.
Action Type:	A Notice sent to a Potentially Responsible Party (PRP)
Action Status:	A MassDEP piece of correspondence was issued (approvals, NORs, etc.
Action Date:	7/10/2001
Response Action Outcome:	A permanent solution has been achieved. Contamination has been reduced to background or a threat of release has been eliminated.

GLOBAL MONTELLO GROUP #309 (Continued) **U002007987**

Action Type: Response Action Outcome - RAO
Action Status: RAO Statement Received
Action Date: 7/5/2001
Response Action Outcome: A permanent solution has been achieved. Contamination has been reduced to background or a threat of release has been eliminated.

Action Type: RNF
Action Status: Reportable Release under MGL 21E
Action Date: 7/5/2001
Response Action Outcome: A permanent solution has been achieved. Contamination has been reduced to background or a threat of release has been eliminated.

Facility:
Release Tracking Number/Current Status: 2-0016248 / RAONR
Status Date: 04/18/2007
Source Type: UST
Release Town: AYER
Notification Date: 05/24/2006
Category: 72 HR
Associated ID: 2-0000642
Phase: Not reported
Response Action Outcome: -
Oil Or Haz Material: Oil

Location Type: COMMERCIAL
Source: UST

Click here to access the MA DEP site for this facility:

Chemicals:
Chemical: GASOLINE
Quantity: Not reported

Actions:
Action Type: Tier Classification
Action Status: Permit Extension Received
Action Date: 11/5/2001
Response Action Outcome: Not reported

Action Type: Tier Classification
Action Status: Tier 1C Classification
Action Date: 2/25/1998
Response Action Outcome: Not reported

Action Type: Tier Classification
Action Status: Revised Statement or Transmittal Received
Action Date: 2/25/1998
Response Action Outcome: Not reported

Action Type: Tier Classification
Action Status: Permit Extension Received
Action Date: 2/4/2000
Response Action Outcome: Not reported

GLOBAL MONTELLO GROUP #309 (Continued) **U002007987**

Action Type: A Notice sent to a Potentially Responsible Party (PRP)
Action Status: ALSENT
Action Date: 3/20/2007
Response Action Outcome: Not reported

Action Type: Tier Classification
Action Status: Revised Statement or Transmittal Received
Action Date: 4/18/2007
Response Action Outcome: Not reported

Action Type: RAO Not Required
Action Status: Linked to a Tier Classified Site
Action Date: 4/18/2007
Response Action Outcome: Not reported

Action Type: Tier Classification
Action Status: Tier 2 Classification
Action Date: 4/18/2007
Response Action Outcome: Not reported

Action Type: Tier Classification
Action Status: RTN Linked to TCLASS Via Tier Classification Submittal
Action Date: 4/18/2007
Response Action Outcome: Not reported

Action Type: Tier Classification
Action Status: Public Comment Period Initiated on Submittal
Action Date: 4/23/2007
Response Action Outcome: Not reported

Action Type: Tier Classification
Action Status: Tier 2 Extension
Action Date: 4/4/2014
Response Action Outcome: Not reported

Action Type: Release Disposition
Action Status: Reportable Release under MGL 21E
Action Date: 5/24/2006
Response Action Outcome: Not reported

Action Type: Immediate Response Action
Action Status: Oral Approval of Plan or Action
Action Date: 5/24/2006
Response Action Outcome: Not reported

Action Type: Tier Classification
Action Status: Level II - Audit Inspection
Action Date: 6/25/2007
Response Action Outcome: Not reported

Action Type: Tier Classification
Action Status: Public Comment Period Initiated on Submittal
Action Date: 6/27/2001
Response Action Outcome: Not reported

Action Type: A Notice sent to a Potentially Responsible Party (PRP)
Action Status: A MassDEP piece of correspondence was issued (approvals, NORs, etc.

GLOBAL MONTELLO GROUP #309 (Continued) **U002007987**

Action Date: 6/29/2006
Response Action Outcome: Not reported

Action Type: Tier Classification
Action Status: Public Comment Period Initiated on Submittal
Action Date: 6/6/2001
Response Action Outcome: Not reported

Action Type: Tier Classification
Action Status: Permit Effective Date
Action Date: 6/7/2007
Response Action Outcome: Not reported

Action Type: RNF
Action Status: Reportable Release under MGL 21E
Action Date: 7/13/2006
Response Action Outcome: Not reported

Action Type: Immediate Response Action
Action Status: Completion Statement Received
Action Date: 7/21/2006
Response Action Outcome: Not reported

Action Type: Immediate Response Action
Action Status: Status or Interim Report Received
Action Date: 7/21/2006
Response Action Outcome: Not reported

Action Type: RLFA
Action Status: FLDD1U
Action Date: 8/11/2006
Response Action Outcome: Not reported

Action Type: Immediate Response Action
Action Status: Level I - Technical Screen Audit
Action Date: 8/11/2006
Response Action Outcome: Not reported

Action Type: RLFA
Action Status: FOLOFF
Action Date: 8/14/2006
Response Action Outcome: Not reported

Action Type: Tier Classification
Action Status: Tier 1A Classification
Action Date: 8/19/1994
Response Action Outcome: Not reported

Action Type: Tier Classification
Action Status: Transmittal, Notice, or Notification Received
Action Date: 8/19/1994
Response Action Outcome: Not reported

Action Type: Tier Classification
Action Status: Permit Effective Date
Action Date: 8/19/1994
Response Action Outcome: Not reported

GLOBAL MONTELLO GROUP #309 (Continued) **U002007987**

Action Type:	Tier Classification
Action Status:	Public Comment Period Initiated on Submittal
Action Date:	8/19/2003
Response Action Outcome:	Not reported

Action Type:	Tier Classification
Action Status:	Permit Extension Received
Action Date:	8/19/2003
Response Action Outcome:	Not reported

Action Type:	Tier Classification
Action Status:	Tier 2 Extension
Action Date:	9/18/2012
Response Action Outcome:	Not reported

Action Type:	Tier Classification
Action Status:	Permit Effective Date
Action Date:	9/29/2003
Response Action Outcome:	Not reported

Action Type:	Tier Classification
Action Status:	Public Comment Period Initiated on Submittal
Action Date:	9/5/2001
Response Action Outcome:	Not reported

Action Type:	Tier Classification
Action Status:	Legal Notice Published
Action Date:	9/5/2001
Response Action Outcome:	Not reported

UST:

Facility:

Facility ID:	18592
Owner Id:	10319
Owner:	GLOBAL MONTELLO GROUP CORPORATION
Owner Address:	800 SOUTH ST SUITE 500
Owner City,St,Zip:	WALTHAM, MA 02454
Telephone:	9787722923
Description:	Retail Motor Vehicle Fuel
Facility address 2:	Not reported
Owner address 2:	PO BOX 549290
Latitude:	42.54983
Longitude:	-71.57393
Contact name:	Jason Frigon
Contact address1:	800 South Street
Contact address2:	Not reported
Contact city:	Waltham
Contact state:	MA
Contact zip:	02454
Contact email:	jfrigon@globalp.com
Update:	2015-11-18 00:00:00
Update by:	David Went
Fac status:	OPEN

Facility ID:	18592

GLOBAL MONTELLO GROUP #309 (Continued) **U002007987**

Owner Id:	10319
Owner:	GLOBAL MONTELLO GROUP CORPORATION
Owner Address:	800 SOUTH ST SUITE 500
Owner City,St,Zip:	WALTHAM, MA 02454
Telephone:	9787722923
Description:	Retail Motor Vehicle Fuel
Facility address 2:	Not reported
Owner address 2:	PO BOX 549290
Latitude:	42.54983
Longitude:	-71.57393
Contact name:	Jason Frigon
Contact address1:	800 South Street
Contact address2:	Not reported
Contact city:	Waltham
Contact state:	MA
Contact zip:	02454
Contact email:	jfrigon@globalp.com
Update:	2015-11-18 00:00:00
Update by:	David Went
Fac status:	OPEN

Tank ID:	1
Tank Status:	**In Use**
Status Date:	Not reported
Date Installed:	01/01/1984
Capacity:	4000.00000
Contents:	Diesel
Tank Usage:	Motor Vehi
Tank Leak Detection:	In-Tank Monitoring System
Pipe Leak Detection:	Quarterly visual inspection and annual product line tightness test
Latitude:	Not reported
Longitude:	Not reported
Tank construct:	Single-walled non-corrodible (including "composite") material (cathodic protection not required)
Pipe construct:	Single-walled non-corrodible material (No corrosion protection required)
Ptype:	European suction system
Number of compartment:	Not reported
Pipe install date:	01/01/1984
Pipe leak install date:	Not reported
Submersible sump:	N
Submersible sump install date:	Not reported
Turbine sump:	N
Turbine sump sensor:	N
Intermediate sump:	N
Intermediate sump sensor:	N
Spill bucket installed date:	Not reported
Spill bucket sensor:	N
Overfill protect install:	Not reported
Overfill protect type:	Automatic shut-off valve
Automatic line leak detect:	Not reported
Tank corrosion type:	Not reported
Leak corrosion type:	Not reported

Tank ID:	2
Tank Status:	**In Use**
Status Date:	Not reported

GLOBAL MONTELLO GROUP #309 (Continued) **U002007987**

Date Installed: 01/01/1984
Capacity: 6000.00000
Contents: Diesel
Tank Usage: Motor Vehi
Tank Leak Detection: In-Tank Monitoring System
Pipe Leak Detection: Quarterly visual inspection and annual product line tightness test
Latitude: Not reported
Longitude: Not reported
Tank construct: Single-walled non-corrodible (including "composite") material (cathodic protection not required)
Pipe construct: Single-walled non-corrodible material (No corrosion protection required)
Ptype: European suction system
Number of compartment: Not reported
Pipe install date: 01/01/1984
Pipe leak install date: Not reported
Submersible sump: N
Submersible sump install date: Not reported
Turbine sump: N
Turbine sump sensor: N
Intermediate sump: N
Intermediate sump sensor: N
Spill bucket installed date: Not reported
Spill bucket sensor: N
Overfill protect install: Not reported
Overfill protect type: Automatic shut-off valve
Automatic line leak detect: Not reported
Tank corrosion type: Not reported
Leak corrosion type: Not reported

Tank ID: 3
Tank Status: Tank Removed
Status Date: 11/01/1992
Date Installed: 04/11/1971
Capacity: 4000.00000
Contents: Gasoline
Tank Usage: Marina
Tank Leak Detection: Manual Tank Gauging (1,000G or more capacity tank)
Pipe Leak Detection: Not reported
Latitude: Not reported
Longitude: Not reported
Tank construct: Not reported
Pipe construct: Not reported
Ptype: Not reported
Number of compartment: Not reported
Pipe install date: Not reported
Pipe leak install date: Not reported
Submersible sump: N
Submersible sump install date: Not reported
Turbine sump: N
Turbine sump sensor: N
Intermediate sump: N
Intermediate sump sensor: N
Spill bucket installed date: Not reported
Spill bucket sensor: N
Overfill protect install: Not reported
Overfill protect type: Not reported
Automatic line leak detect: Not reported

GLOBAL MONTELLO GROUP #309 (Continued) **U002007987**

Tank corrosion type: Not reported
Leak corrosion type: Not reported

Tank ID: 4
Tank Status: Tank Removed
Status Date: 02/09/1989
Date Installed: 04/11/1971
Capacity: 4000.00000
Contents: Gasoline
Tank Usage: Marina
Tank Leak Detection: Not reported
Pipe Leak Detection: Not reported
Latitude: Not reported
Longitude: Not reported
Tank construct: Not reported
Pipe construct: Not reported
Ptype: Not reported
Number of compartment: Not reported
Pipe install date: Not reported
Pipe leak install date: Not reported
Submersible sump: N
Submersible sump install date: Not reported
Turbine sump: N
Turbine sump sensor: N
Intermediate sump: N
Intermediate sump sensor: N
Spill bucket installed date: Not reported
Spill bucket sensor: N
Overfill protect install: Not reported
Overfill protect type: Not reported
Automatic line leak detect: Not reported
Tank corrosion type: Not reported
Leak corrosion type: Not reported

Tank ID: 5
Tank Status: Tank Removed
Status Date: 11/01/1992
Date Installed: 04/11/1971
Capacity: 2000.00000
Contents: Gasoline
Tank Usage: Marina
Tank Leak Detection: Manual Tank Gauging (1,000G or more capacity tank)
Pipe Leak Detection: Not reported
Latitude: Not reported
Longitude: Not reported
Tank construct: Not reported
Pipe construct: Not reported
Ptype: Not reported
Number of compartment: Not reported
Pipe install date: Not reported
Pipe leak install date: Not reported
Submersible sump: N
Submersible sump install date: Not reported
Turbine sump: N
Turbine sump sensor: N

GLOBAL MONTELLO GROUP #309 (Continued) **U002007987**

Intermediate sump: N
Intermediate sump sensor: N
Spill bucket installed date: Not reported
Spill bucket sensor: N
Overfill protect install: Not reported
Overfill protect type: Not reported
Automatic line leak detect: Not reported
Tank corrosion type: Not reported
Leak corrosion type: Not reported

Tank ID: 6
Tank Status: Tank Removed
Status Date: 11/01/1992
Date Installed: 04/11/1971
Capacity: 3000.00000
Contents: Gasoline
Tank Usage: Marina
Tank Leak Detection: Manual Tank Gauging (1,000G or more capacity tank)
Pipe Leak Detection: Not reported
Latitude: Not reported
Longitude: Not reported
Tank construct: Not reported
Pipe construct: Not reported
Ptype: Not reported
Number of compartment: Not reported
Pipe install date: Not reported
Pipe leak install date: Not reported
Submersible sump: N
Submersible sump install date: Not reported
Turbine sump: N
Turbine sump sensor: N
Intermediate sump: N
Intermediate sump sensor: N
Spill bucket installed date: Not reported
Spill bucket sensor: N
Overfill protect install: Not reported
Overfill protect type: Not reported
Automatic line leak detect: Not reported
Tank corrosion type: Not reported
Leak corrosion type: Not reported

Tank ID: 7
Tank Status: In Use
Status Date: Not reported
Date Installed: 01/01/1992
Capacity: 5000.00000
Contents: Gasoline
Tank Usage: Motor Vehi
Tank Leak Detection: Continuous Interstitial Monitoring
Pipe Leak Detection: Quarterly visual inspection and annual product line tightness test
Latitude: Not reported
Longitude: Not reported
Tank construct: Double-walled non-corrodible (including "composite") material (cathodic protection not required)
Pipe construct: Single-walled non-corrodible material (No corrosion protection required)
Ptype: European suction system

GLOBAL MONTELLO GROUP #309 (Continued) **U002007987**

Number of compartment: 2
Pipe install date: 01/01/1992
Pipe leak install date: Not reported
Submersible sump: N
Submersible sump install date: Not reported
Turbine sump: N
Turbine sump sensor: N
Intermediate sump: N
Intermediate sump sensor: N
Spill bucket installed date: Not reported
Spill bucket sensor: N
Overfill protect install: Not reported
Overfill protect type: Automatic shut-off valve
Automatic line leak detect: Not reported
Tank corrosion type: Not reported
Leak corrosion type: Not reported

Tank ID: 7
Tank Status: In Use
Status Date: Not reported
Date Installed: 01/01/1992
Capacity: 8000.00000
Contents: Gasoline
Tank Usage: Motor Vehi
Tank Leak Detection: Continuous Interstitial Monitoring
Pipe Leak Detection: Quarterly visual inspection and annual product line tightness test
Latitude: Not reported
Longitude: Not reported
Tank construct: Double-walled non-corrodible (including "composite") material (cathodic protection not required)
Pipe construct: Single-walled non-corrodible material (No corrosion protection required)
Ptype: European suction system
Number of compartment: 2
Pipe install date: 01/01/1992
Pipe leak install date: Not reported
Submersible sump: N
Submersible sump install date: Not reported
Turbine sump: N
Turbine sump sensor: N
Intermediate sump: N
Intermediate sump sensor: N
Spill bucket installed date: Not reported
Spill bucket sensor: N
Overfill protect install: Not reported
Overfill protect type: Automatic shut-off valve
Automatic line leak detect: Not reported
Tank corrosion type: Not reported
Leak corrosion type: Not reported

Release:
Release Tracking Number/Current Status: 2-0013811 / RAO
Primary ID: Not reported
Official City: AYER
Notification: 05/14/2001
Category: TWO HR
Status Date: 07/05/2001
Phase: Not reported

GLOBAL MONTELLO GROUP #309 (Continued) **U002007987**

Response Action Outcome: A1 - A permanent solution has been achieved. Contamination has been reduced to background or a threat of release has been eliminated.
Oil / Haz Material Type: Oil

Click here to access the MA DEP site for this facility:

Release Tracking Number/Current Status: 2-0014774 / RAO
Primary ID: Not reported
Official City: AYER
Notification: 05/26/2003
Category: TWO HR
Status Date: 07/31/2003
Phase: Not reported
Response Action Outcome: A2 - A permanent solution has been achieved. Contamination has not been reduced to background.
Oil / Haz Material Type: Not reported

Click here to access the MA DEP site for this facility:

Release Tracking Number/Current Status: 2-0016248 / RAONR
Primary ID: 2-0000642
Official City: AYER
Notification: 05/24/2006
Category: 72 HR
Status Date: 04/18/2007
Phase: Not reported
Response Action Outcome: -
Oil / Haz Material Type: Oil

Click here to access the MA DEP site for this facility:

MA Financial Assurance 2:
Facility Id: 18592
Description: Gas Station
Work Phone: (781) 674-7780

DP844 **PANAM INTERMODEL YARD/MOTOR EXPRESS** **RGA HWS** **S115041291**
SSE **133 BARNUM ROAD** **N/A**
> 1 **DEVENS, MA**
2.369 mi.
12510 ft. **Site 2 of 7 in cluster DP**

Relative:
Lower

Actual:
233 ft.

RGA HWS:

2012	PANAM INTERMODEL YARD/MOTOR EXPRESS	133 BARNUM ROAD
2011	PANAM INTERMODEL YARD/MOTOR EXPRESS	133 BARNUM ROAD
2010	PANAM INTERMODEL YARD/MOTOR EXPRESS	133 BARNUM ROAD

DP845 SSE > 1 2.369 mi. 12510 ft. | **PANAM INTERMODEL YARD/MOTOR EXPRESS 133 BARNUM ROAD DEVENS, MA** | **SHWS RELEASE** | **S110361030 N/A**

Site 3 of 7 in cluster DP

Relative: Lower

Actual: 233 ft.

SHWS:

Release Tracking Number/Current Status:	2-0017891 / RAO
Release Town:	AYER
Notification Date:	06/04/2010
Category:	TWO HR
Associated ID:	Not reported
Current Status:	**Response Action Outcome**
Status Date:	08/02/2010
Phase:	Not reported
Response Action Outcome:	A1 - A permanent solution has been achieved. Contamination has been reduced to background or a threat of release has been eliminated.
Oil Or Haz Material:	Hazardous Material
Location Type:	INDUSTRIAL

Click here to access the MA DEP site for this facility:

Chemicals:

Chemical:	SODIUM HYPOCHLORITE
Quantity:	12 pounds
Chemical:	POTASSIUM HYDROXIDE
Quantity:	72 pounds

Actions:

Action Type:	RLFA
Action Status:	FLDD1A
Action Date:	6/4/2010
Response Action Outcome:	A permanent solution has been achieved. Contamination has been reduced to background or a threat of release has been eliminated.
Action Type:	Immediate Response Action
Action Status:	Oral Approval of Plan or Action
Action Date:	6/4/2010
Response Action Outcome:	A permanent solution has been achieved. Contamination has been reduced to background or a threat of release has been eliminated.
Action Type:	Release Disposition
Action Status:	Reportable Release under MGL 21E
Action Date:	6/4/2010
Response Action Outcome:	A permanent solution has been achieved. Contamination has been reduced to background or a threat of release has been eliminated.
Action Type:	RLFA
Action Status:	FLDD1U
Action Date:	6/5/2010
Response Action Outcome:	A permanent solution has been achieved. Contamination has been reduced to background or a threat of release has been eliminated.
Action Type:	A Notice sent to a Potentially Responsible Party (PRP)
Action Status:	A MassDEP piece of correspondence was issued (approvals, NORs, etc.
Action Date:	7/20/2010
Response Action Outcome:	A permanent solution has been achieved. Contamination has been reduced to background or a threat of release has been eliminated.

PANAM INTERMODEL YARD/MOTOR EXPRESS (Continued) **S110361030**

Action Type:	Immediate Response Action
Action Status:	Completion Statement Received
Action Date:	8/2/2010
Response Action Outcome:	A permanent solution has been achieved. Contamination has been reduced to background or a threat of release has been eliminated.

Action Type:	Response Action Outcome - RAO
Action Status:	RAO Statement Received
Action Date:	8/2/2010
Response Action Outcome:	A permanent solution has been achieved. Contamination has been reduced to background or a threat of release has been eliminated.

Action Type:	RNFE
Action Status:	Transmittal, Notice, or Notification Received
Action Date:	8/2/2010
Response Action Outcome:	A permanent solution has been achieved. Contamination has been reduced to background or a threat of release has been eliminated.

Release Tracking Number/Current Status:	2-0018025 / RAO
Release Town:	AYER
Notification Date:	10/14/2010
Category:	TWO HR
Associated ID:	Not reported
Current Status:	**Response Action Outcome**
Status Date:	12/10/2010
Phase:	Not reported
Response Action Outcome:	A1 - A permanent solution has been achieved. Contamination has been reduced to background or a threat of release has been eliminated.
Oil Or Haz Material:	Not reported
Location Type:	COMMERCIAL

Click here to access the MA DEP site for this facility:

Chemicals:

Chemical:	MONOETHANOLAMINE NAOH SOLUTION
Quantity:	5 gallons

Actions:

Action Type:	Response Action Outcome - RAO
Action Status:	Level I - Technical Screen Audit
Action Date:	1/6/2011
Response Action Outcome:	A permanent solution has been achieved. Contamination has been reduced to background or a threat of release has been eliminated.

Action Type:	Release Disposition
Action Status:	Reportable Release under MGL 21E
Action Date:	10/14/2010
Response Action Outcome:	A permanent solution has been achieved. Contamination has been reduced to background or a threat of release has been eliminated.

Action Type:	Immediate Response Action
Action Status:	Oral Approval of Plan or Action
Action Date:	10/14/2010
Response Action Outcome:	A permanent solution has been achieved. Contamination has been reduced to background or a threat of release has been eliminated.

PANAM INTERMODEL YARD/MOTOR EXPRESS (Continued) **S110361030**

Action Type: RLFA
Action Status: FLDD1A
Action Date: 10/14/2010
Response Action Outcome: A permanent solution has been achieved. Contamination has been reduced to background or a threat of release has been eliminated.

Action Type: A Notice sent to a Potentially Responsible Party (PRP)
Action Status: A MassDEP piece of correspondence was issued (approvals, NORs, etc.
Action Date: 11/8/2010
Response Action Outcome: A permanent solution has been achieved. Contamination has been reduced to background or a threat of release has been eliminated.

Action Type: Response Action Outcome - RAO
Action Status: RAO Statement Received
Action Date: 12/10/2010
Response Action Outcome: A permanent solution has been achieved. Contamination has been reduced to background or a threat of release has been eliminated.

Action Type: RNFE
Action Status: Transmittal, Notice, or Notification Received
Action Date: 12/10/2010
Response Action Outcome: A permanent solution has been achieved. Contamination has been reduced to background or a threat of release has been eliminated.

Action Type: Immediate Response Action
Action Status: Completion Statement Received
Action Date: 12/13/2010
Response Action Outcome: A permanent solution has been achieved. Contamination has been reduced to background or a threat of release has been eliminated.

Release:
Release Tracking Number/Current Status: 2-0017891 / RAO
Primary ID: Not reported
Official City: AYER
Notification: 06/04/2010
Category: TWO HR
Status Date: 08/02/2010
Phase: Not reported
Response Action Outcome: A1 - A permanent solution has been achieved. Contamination has been reduced to background or a threat of release has been eliminated.
Oil / Haz Material Type: Hazardous Material

Click here to access the MA DEP site for this facility:

Release Tracking Number/Current Status: 2-0018025 / RAO
Primary ID: Not reported
Official City: AYER
Notification: 10/14/2010
Category: TWO HR
Status Date: 12/10/2010
Phase: Not reported
Response Action Outcome: A1 - A permanent solution has been achieved. Contamination has been reduced to background or a threat of release has been eliminated.
Oil / Haz Material Type: Not reported

PANAM INTERMODEL YARD/MOTOR EXPRESS (Continued) **S110361030**

Click here to access the MA DEP site for this facility:

DP846 **DEVENS INTERMODEL EMERGENCY RESPONSE** **SEMS-ARCHIVE** **1014236809**
SSE **133 BARNUM ROAD** **MAN000105999**
> 1 **AYER, MA**
2.369 mi.
12510 ft. **Site 4 of 7 in cluster DP**

Relative:
Lower

Actual:
233 ft.

SEMS-ARCHIVE:

Site ID:	105999
EPA ID:	MAN000105999
Federal Facility:	N
NPL:	Not on the NPL
Non NPL Status:	Removal Only Site (No Site Assessment Work Needed)

Following information was gathered from the prior CERCLIS update completed in 10/2013:

Site ID:	0105999
Federal Facility:	Not a Federal Facility
NPL Status:	Not on the NPL
Non NPL Status:	Removal Only Site (No Site Assessment Work Needed)

CERCLIS-NFRAP Site Contact Details:

Contact Sequence ID:	13194867.00000
Person ID:	1270013.00000
Contact Sequence ID:	13328035.00000
Person ID:	1270187.00000

CERCLIS-NFRAP Site Alias Name(s):

Alias Name:	DEVEN INTERMODEL EMERGENCY RESPONSE
Alias Address:	133 BARNUM ROAD AYER, MA 014343509

CERCLIS-NFRAP Assessment History:

Action:	POTENTIALLY RESPONSIBLE PARTY EMERGENCY REMOVAL
Date Started:	06/04/10
Date Completed:	06/05/10
Priority Level:	Cleaned up
Action:	ARCHIVE SITE
Date Started:	/ /
Date Completed:	12/13/10
Priority Level:	Not reported

DP847 SSE > 1 2.369 mi. 12510 ft. | **CSX RAIL YARD 133 BARNUM RD. DEVENS, MA** | **RGA HWS** | **S115018004 N/A**

Site 5 of 7 in cluster DP

Relative: Lower

Actual: 233 ft.

RGA HWS:

2012	CSX RAIL YARD	133 BARNUM RD.
2011	CSX RAIL YARD	133 BARNUM RD.

DR848 SSW > 1 2.371 mi. 12517 ft. | **BLDG 670 56 MACARTHUR AVE DEVENS, MA** | **RGA HWS** | **S115013893 N/A**

Site 1 of 2 in cluster DR

Relative: Higher

Actual: 329 ft.

RGA HWS:

2012	BLDG 670	56 MACARTHUR AVE
2011	BLDG 670	56 MACARTHUR AVE
2010	BLDG 670	56 MACARTHUR AVE
2009	BLDG 670	56 MACARTHUR AVE
2008	BLDG 670	56 MACARTHUR AVE
2007	BLDG 670	56 MACARTHUR AVE
2006	BLDG 670	56 MACARTHUR AVE
2005	BLDG 670	56 MACARTHUR AVE
2004	BLDG 670	56 MACARTHUR AVE
2003	BLDG 670	56 MACARTHUR AVE
2002	BLDG 670	56 MACARTHUR AVE

DR849 SSW > 1 2.371 mi. 12517 ft. | **BLDG 670 56 MACARTHUR AVE DEVENS, MA 01433** | **SHWS RELEASE** | **S106510251 N/A**

Site 2 of 2 in cluster DR

Relative: Higher

Actual: 329 ft.

SHWS:

Release Tracking Number/Current Status:	2-0012005 / RAO
Release Town:	AYER
Notification Date:	11/07/1997
Category:	120 DY
Associated ID:	Not reported
Current Status:	**Response Action Outcome**
Status Date:	11/07/1997
Phase:	Not reported
Response Action Outcome:	A2 - A permanent solution has been achieved. Contamination has not been reduced to background.
Oil Or Haz Material:	Hazardous Material

Click here to access the MA DEP site for this facility:

Chemicals:

Chemical:	BENZ[E]ACEPHENANTHRYLENE
Quantity:	1.1 milligrams per kilogram

Actions:

Action Type:	Response Action Outcome - RAO
Action Status:	RAO Statement Received

BLDG 670 (Continued) **S106510251**

Action Date: 11/7/1997
Response Action Outcome: A permanent solution has been achieved. Contamination has not been reduced to background.

Action Type: RNF
Action Status: Reportable Release under MGL 21E
Action Date: 11/7/1997
Response Action Outcome: A permanent solution has been achieved. Contamination has not been reduced to background.

Action Type: Release Disposition
Action Status: Reportable Release under MGL 21E
Action Date: 11/7/1997
Response Action Outcome: A permanent solution has been achieved. Contamination has not been reduced to background.

Action Type: A Notice sent to a Potentially Responsible Party (PRP)
Action Status: A MassDEP piece of correspondence was issued (approvals, NORs, etc.
Action Date: 12/12/1997
Response Action Outcome: A permanent solution has been achieved. Contamination has not been reduced to background.

Release:
Release Tracking Number/Current Status: 2-0012005 / RAO
Primary ID: Not reported
Official City: AYER
Notification: 11/07/1997
Category: 120 DY
Status Date: 11/07/1997
Phase: Not reported
Response Action Outcome: A2 - A permanent solution has been achieved. Contamination has not been reduced to background.
Oil / Haz Material Type: Hazardous Material

Click here to access the MA DEP site for this facility:

DS850 **PK3 GROUP** **FINDS** **1009792136**
South **18 SARATOGA BLVD** **ECHO** **N/A**
> 1 **AYER (DEVENS), MA 01434**
2.372 mi.
12524 ft. **Site 1 of 2 in cluster DS**

Relative:
Lower

Actual:
248 ft.

FINDS:

Registry ID: 110027152097

Environmental Interest/Information System
MA-EPICS - Massachussetts Environmental Protection Integrated Computer System

ECHO:
Envid: 1009792136
Registry ID: 110027152097
DFR URL: http://echo.epa.gov/detailed_facility_report?fid=110027152097

DS851
South
> 1
2.372 mi.
12524 ft.

PK3 GROUP INC
18 SARATOGA BLVD
DEVENS, MA 01434

Site 2 of 2 in cluster DS

HW GEN **S112560524**
N/A

Relative:
Lower

Actual:
248 ft.

HW GEN:

EPA Id:	MV9787725532
RCRA Generator Status:	VSQG
State Generator Status:	SQG-MA

852
ESE
> 1
2.381 mi.
12570 ft.

36 SANDY POND RD
AYER, MA

LEAD **S107343835**
N/A

Relative:
Lower

Actual:
250 ft.

LEAD:

Community:	Ayer
Unit:	Not reported
Inspector Name:	Amy Franklin
Inspector License Number:	2171
Activity Type:	INSPECT
Activity Date:	09/09/1996
Start Work Date:	Not reported
Activity Descriptions:	Comprehensive Initial Inspection
Outcomes:	Hazards Found

DQ853
SE
> 1
2.382 mi.
12575 ft.

26F HARVARD RD
AYER, MA

Site 2 of 2 in cluster DQ

LEAD **S107325723**
N/A

Relative:
Lower

Actual:
246 ft.

LEAD:

Community:	Ayer
Unit:	Not reported
Inspector Name:	Greg Galeota
Inspector License Number:	1594
Activity Type:	INSPECT
Activity Date:	12/11/1998
Start Work Date:	Not reported
Activity Descriptions:	Comprehensive Initial Inspection
Outcomes:	Hazards Found

854
NNE
> 1
2.391 mi.
12623 ft.

90 FARMERS ROW
GROTON, MA 01450

LEAD **S107398237**
N/A

Relative:
Higher

Actual:
344 ft.

LEAD:

Community:	Groton
Unit:	Not reported
Inspector Name:	Ron Albert
Inspector License Number:	1704
Activity Type:	INSPECT

(Continued) **S107398237**

Activity Date: 08/17/2001
Start Work Date: Not reported
Activity Descriptions: Determination
Outcomes: Hazards Found

DP855 **PAN AM RAIL YARD** **SHWS** **S110684331**
SSE **130 BARNUM ROAD** **RELEASE** **N/A**
> 1 **DEVENS, MA 01432**
2.395 mi.
12647 ft. **Site 6 of 7 in cluster DP**

Relative:
Lower

Actual:
228 ft.

SHWS:
Release Tracking Number/Current Status: 2-0018020 / RAO
Release Town: AYER
Notification Date: 10/11/2010
Category: TWO HR
Associated ID: Not reported
Current Status: **Response Action Outcome**
Status Date: 02/18/2011
Phase: Not reported
Response Action Outcome: A2 - A permanent solution has been achieved. Contamination has not been reduced to background.
Oil Or Haz Material: Oil
Location Type: INDUSTRIAL
Source: VEHICLE

Click here to access the MA DEP site for this facility:

Chemicals:
Chemical: DIESEL FUEL
Quantity: 75 gallons

Actions:
Action Type: Immediate Response Action
Action Status: Oral Approval of Plan or Action
Action Date: 10/11/2010
Response Action Outcome: A permanent solution has been achieved. Contamination has not been reduced to background.

Action Type: Release Disposition
Action Status: Reportable Release under MGL 21E
Action Date: 10/11/2010
Response Action Outcome: A permanent solution has been achieved. Contamination has not been reduced to background.

Action Type: RNFE
Action Status: Transmittal, Notice, or Notification Received
Action Date: 11/24/2010
Response Action Outcome: A permanent solution has been achieved. Contamination has not been reduced to background.

Action Type: Immediate Response Action
Action Status: Written Plan Received
Action Date: 12/16/2010
Response Action Outcome: A permanent solution has been achieved. Contamination has not been reduced to background.

PAN AM RAIL YARD (Continued) **S110684331**

Action Type: Immediate Response Action
Action Status: Completion Statement Received
Action Date: 2/18/2011
Response Action Outcome: A permanent solution has been achieved. Contamination has not been reduced to background.

Action Type: Response Action Outcome - RAO
Action Status: RAO Statement Received
Action Date: 2/18/2011
Response Action Outcome: A permanent solution has been achieved. Contamination has not been reduced to background.

Action Type: Response Action Outcome - RAO
Action Status: Level I - Technical Screen Audit
Action Date: 3/4/2011
Response Action Outcome: A permanent solution has been achieved. Contamination has not been reduced to background.

Release:
Release Tracking Number/Current Status: 2-0018020 / RAO
Primary ID: Not reported
Official City: AYER
Notification: 10/11/2010
Category: TWO HR
Status Date: 02/18/2011
Phase: Not reported
Response Action Outcome: A2 - A permanent solution has been achieved. Contamination has not been reduced to background.
Oil / Haz Material Type: Oil

Click here to access the MA DEP site for this facility:

DP856 **PAN AM RAIL YARD** **RGA HWS** **S115041282**
SSE **130 BARNUM ROAD** **N/A**
> 1 **DEVENS, MA**
2.395 mi.
12647 ft. **Site 7 of 7 in cluster DP**

Relative:
Lower

Actual:
228 ft.

RGA HWS:

2012	PAN AM RAIL YARD	130 BARNUM ROAD
2011	PAN AM RAIL YARD	130 BARNUM ROAD

DT857 **WEBSTER VETERINARY SUPPLY** **FINDS** **1014896200**
SSE **137 BARNUM RD** **ECHO** **N/A**
> 1 **DEVENS, MA 01434**
2.410 mi.
12726 ft. **Site 1 of 4 in cluster DT**

Relative:
Lower

Actual:
226 ft.

FINDS:

Registry ID: 110043946898

Environmental Interest/Information System
MA-EPICS - Massachussetts Environmental Protection Integrated Computer

WEBSTER VETERINARY SUPPLY (Continued) **1014896200**

System

ECHO:

Envid:	1014896200
Registry ID:	110043946898
DFR URL:	http://echo.epa.gov/detailed_facility_report?fid=110043946898

DT858 **WEBSTER VETERINARY SUPPLY** **HW GEN** **S112559922**
SSE **137 BARNUM RD** **N/A**
> 1 **DEVENS, MA 01434**
2.410 mi.
12726 ft. **Site 2 of 4 in cluster DT**

Relative:
Lower

Actual:
226 ft.

HW GEN:

EPA Id:	MV9783536000
RCRA Generator Status:	VSQG
State Generator Status:	Not reported

DU859 **EPIC ENTERPRISES INC.** **SPILLS** **S101043839**
SE **11 COPELAND DRIVE** **TIER 2** **N/A**
> 1 **AYER, MA 01432**
2.419 mi.
12770 ft. **Site 1 of 12 in cluster DU**

Relative:
Lower

Actual:
235 ft.

MA Spills:

Facility ID:	0000	Spill ID:	C92-0426
Staff Lead:	DUNNE, B	Date Entered:	Not reported
Last Entered:	19920901	First Response:	19920825
Spill Date:	19920825	Spill Time:	07:59AM
Report Date:	19920825	Report Time:	11:02AM
Case Closed:	YES	Mat Type:	PETROLEUM
Virgin Waste:	VIRGIN	Contam Soil:	Not reported
Env Impact:	SOIL	Other Impact:	Not reported
Material:	LUBRICATING OIL	Other Material:	Not reported
Qty Reported:	11-50	Qty Actual:	UNKNOWN
Qty Reported:	GALLONS	Qty Actual:	GALLONS
CAS No:	Not reported	PCB Lev (ppm):	NONE
Source:	U.S.T.	Other Source:	Not reported
Incident:	LEAK	Other Incdnt:	Not reported
Cleanup Type:	---	Contractor:	NOT USED
Referral:	NO	LUST Elig:	NO
Report Prep:	Not reported	Category:	Not reported
Notifier:	BILL KURIGER, CONSULTANT		
Notif Tel:	Not reported		
Days/Close:	0		

TIER 2:

Report Year:	2015
Facility Id:	FATR20159VB65D0022RW
Facility Dept:	Quality and Safety
Latitude:	+42.5536
Longitude:	-71.56672
Mailing Address:	Not reported
Mailing City/State/Zip:	Not reported

EPIC ENTERPRISES INC. (Continued) **S101043839**

Mailing Country:	Not reported
Notes:	Not reported
All Chemicals Same As Last Yr:	T
Date Signed:	2/5/2016
Dike Or Other Safeguard:	Not reported
Failed Validation:	Not reported
Date Modified:	04/27/2016
Fees Total:	Not reported
Num Of Employees:	150
Site Coord Abbreviated?:	Not reported
Site Map:	Not reported
State Label Code:	MA2015
Submitted By:	Timothy Duprey, Quality Manager
Validation Report:	Not reported
Fire District:	Not reported
Latlong Location Description:	Not reported
Latlong Method:	Not reported

DU860 **EPIC ENTERPRISES INC** **RCRA-CESQG** **1000165761**
SE **11 COPELAND DR.** **UST** **MAD079416764**
> 1 **AYER, MA 01432** **FINDS**
2.419 mi. **Financial Assurance**
12770 ft. **Site 2 of 12 in cluster DU** **HW GEN**
ECHO

Relative:
Lower

Actual:
235 ft.

RCRA-CESQG:

Date form received by agency:	07/26/1988
Facility name:	EPIC ENTERPRISES INC
Facility address:	11 COPELAND DR AYER, MA 01432
EPA ID:	MAD079416764
Contact:	JAY OAKLEY
Contact address:	PO BOX 302 AYER, MA 01432
Contact country:	US
Contact telephone:	(508) 772-2340
Contact email:	Not reported
EPA Region:	01
Land type:	Private
Classification:	Conditionally Exempt Small Quantity Generator
Description:	Handler: generates 100 kg or less of hazardous waste per calendar month, and accumulates 1000 kg or less of hazardous waste at any time; or generates 1 kg or less of acutely hazardous waste per calendar month, and accumulates at any time: 1 kg or less of acutely hazardous waste; or 100 kg or less of any residue or contaminated soil, waste or other debris resulting from the cleanup of a spill, into or on any land or water, of acutely hazardous waste; or generates 100 kg or less of any residue or contaminated soil, waste or other debris resulting from the cleanup of a spill, into or on any land or water, of acutely hazardous waste during any calendar month, and accumulates at any time: 1 kg or less of acutely hazardous waste; or 100 kg or less of any residue or contaminated soil, waste or other debris resulting from the cleanup of a spill, into or on any land or water, of acutely hazardous waste

EPIC ENTERPRISES INC (Continued) **1000165761**

Owner/Operator Summary:

Owner/operator name:	EPIC ENTERPRISES INC
Owner/operator address:	PO BOX 302 AYER, MA 01432
Owner/operator country:	US
Owner/operator telephone:	Not reported
Legal status:	Private
Owner/Operator Type:	Owner
Owner/Op start date:	10/16/2004
Owner/Op end date:	Not reported

Owner/operator name:	EPIC ENTERPRISES INC
Owner/operator address:	PO BOX 302 AYER, MA 01432
Owner/operator country:	US
Owner/operator telephone:	Not reported
Legal status:	Private
Owner/Operator Type:	Operator
Owner/Op start date:	03/01/1967
Owner/Op end date:	Not reported

Handler Activities Summary:

U.S. importer of hazardous waste:	No
Mixed waste (haz. and radioactive):	No
Recycler of hazardous waste:	No
Transporter of hazardous waste:	No
Treater, storer or disposer of HW:	No
Underground injection activity:	No
On-site burner exemption:	No
Furnace exemption:	No
Used oil fuel burner:	No
Used oil processor:	No
User oil refiner:	No
Used oil fuel marketer to burner:	No
Used oil Specification marketer:	No
Used oil transfer facility:	No
Used oil transporter:	No

. Waste code:	D001
. Waste name:	IGNITABLE WASTE

Facility Has Received Notices of Violations:

Regulation violated:	SR - 340(1)(b)
Area of violation:	State Statute or Regulation
Date violation determined:	12/16/1994
Date achieved compliance:	01/25/1995
Violation lead agency:	State
Enforcement action:	WRITTEN INFORMAL
Enforcement action date:	01/09/1995
Enf. disposition status:	Not reported
Enf. disp. status date:	Not reported
Enforcement lead agency:	State
Proposed penalty amount:	Not reported
Final penalty amount:	Not reported
Paid penalty amount:	Not reported

EPIC ENTERPRISES INC (Continued) **1000165761**

Regulation violated:	SR - 253(5)(b)
Area of violation:	State Statute or Regulation
Date violation determined:	12/16/1994
Date achieved compliance:	01/25/1995
Violation lead agency:	State
Enforcement action:	WRITTEN INFORMAL
Enforcement action date:	01/09/1995
Enf. disposition status:	Not reported
Enf. disp. status date:	Not reported
Enforcement lead agency:	State
Proposed penalty amount:	Not reported
Final penalty amount:	Not reported
Paid penalty amount:	Not reported

Regulation violated:	SR - 253(8)(b)(1)
Area of violation:	Generators - General
Date violation determined:	04/25/1988
Date achieved compliance:	07/14/1988
Violation lead agency:	State
Enforcement action:	WRITTEN INFORMAL
Enforcement action date:	05/19/1988
Enf. disposition status:	Not reported
Enf. disp. status date:	Not reported
Enforcement lead agency:	State
Proposed penalty amount:	Not reported
Final penalty amount:	Not reported
Paid penalty amount:	Not reported

Regulation violated:	SR - 060
Area of violation:	Generators - General
Date violation determined:	04/25/1988
Date achieved compliance:	07/14/1988
Violation lead agency:	State
Enforcement action:	WRITTEN INFORMAL
Enforcement action date:	05/19/1988
Enf. disposition status:	Not reported
Enf. disp. status date:	Not reported
Enforcement lead agency:	State
Proposed penalty amount:	Not reported
Final penalty amount:	Not reported
Paid penalty amount:	Not reported

Evaluation Action Summary:

Evaluation date:	04/10/1995
Evaluation:	COMPLIANCE SCHEDULE EVALUATION
Area of violation:	Not reported
Date achieved compliance:	Not reported
Evaluation lead agency:	State

Evaluation date:	12/16/1994
Evaluation:	COMPLIANCE EVALUATION INSPECTION ON-SITE
Area of violation:	State Statute or Regulation
Date achieved compliance:	01/25/1995
Evaluation lead agency:	State

Evaluation date:	04/25/1988
Evaluation:	COMPLIANCE EVALUATION INSPECTION ON-SITE

EPIC ENTERPRISES INC (Continued) **1000165761**

Area of violation: Generators - General
Date achieved compliance: 07/14/1988
Evaluation lead agency: State

UST:

Facility:
Facility ID: 40274
Owner Id: 8032
Owner: EPIC ENTERPRISES INC
Owner Address: 11 COPELAND DR
Owner City,St,Zip: AYER, MA 01432
Telephone: Not reported
Description: Manufacturing
Facility address 2: Not reported
Owner address 2: Not reported
Latitude: 42.55312
Longitude: -71.56693
Contact name: Not reported
Contact address1: Not reported
Contact address2: Not reported
Contact city: Not reported
Contact state: Not reported
Contact zip: Not reported
Contact email: Not reported
Update: 1995-05-31 00:00:00
Update by: Not reported
Fac status: OPEN

Tank ID: 1
Tank Status: Tank Removed
Status Date: 11/13/1989
Date Installed: 01/01/1972
Capacity: 4000.00000
Contents: Diesel
Tank Usage: Not reported
Tank Leak Detection: Not reported
Pipe Leak Detection: Not reported
Latitude: Not reported
Longitude: Not reported
Tank construct: Not reported
Pipe construct: Not reported
Ptype: Not reported
Number of compartment: Not reported
Pipe install date: Not reported
Pipe leak install date: Not reported
Submersible sump: N
Submersible sump install date: Not reported
Turbine sump: N
Turbine sump sensor: N
Intermediate sump: N
Intermediate sump sensor: N
Spill bucket installed date: Not reported
Spill bucket sensor: N
Overfill protect install: Not reported
Overfill protect type: Not reported
Automatic line leak detect: Not reported

EPIC ENTERPRISES INC (Continued) **1000165761**

Tank corrosion type: Not reported
Leak corrosion type: Not reported

Tank ID: 2
Tank Status: Tank Removed
Status Date: 11/13/1989
Date Installed: 01/01/1974
Capacity: 6000.00000
Contents: Diesel
Tank Usage: Not reported
Tank Leak Detection: Not reported
Pipe Leak Detection: Not reported
Latitude: Not reported
Longitude: Not reported
Tank construct: Not reported
Pipe construct: Not reported
Ptype: Not reported
Number of compartment: Not reported
Pipe install date: Not reported
Pipe leak install date: Not reported
Submersible sump: N
Submersible sump install date: Not reported
Turbine sump: N
Turbine sump sensor: N
Intermediate sump: N
Intermediate sump sensor: N
Spill bucket installed date: Not reported
Spill bucket sensor: N
Overfill protect install: Not reported
Overfill protect type: Not reported
Automatic line leak detect: Not reported
Tank corrosion type: Not reported
Leak corrosion type: Not reported

Tank ID: 3
Tank Status: Tank Removed
Status Date: 11/13/1989
Date Installed: 01/01/1976
Capacity: 10000.00000
Contents: Diesel
Tank Usage: Not reported
Tank Leak Detection: Not reported
Pipe Leak Detection: Not reported
Latitude: Not reported
Longitude: Not reported
Tank construct: Not reported
Pipe construct: Not reported
Ptype: Not reported
Number of compartment: Not reported
Pipe install date: Not reported
Pipe leak install date: Not reported
Submersible sump: N
Submersible sump install date: Not reported
Turbine sump: N
Turbine sump sensor: N

EPIC ENTERPRISES INC (Continued) **1000165761**

Intermediate sump: N
Intermediate sump sensor: N
Spill bucket installed date: Not reported
Spill bucket sensor: N
Overfill protect install: Not reported
Overfill protect type: Not reported
Automatic line leak detect: Not reported
Tank corrosion type: Not reported
Leak corrosion type: Not reported

Tank ID: 4
Tank Status: Tank Removed
Status Date: 11/13/1989
Date Installed: 01/01/1976
Capacity: 1000.00000
Contents: Waste Oil
Tank Usage: Not reported
Tank Leak Detection: Not reported
Pipe Leak Detection: Not reported
Latitude: Not reported
Longitude: Not reported
Tank construct: Not reported
Pipe construct: Not reported
Ptype: Not reported
Number of compartment: Not reported
Pipe install date: Not reported
Pipe leak install date: Not reported
Submersible sump: N
Submersible sump install date: Not reported
Turbine sump: N
Turbine sump sensor: N
Intermediate sump: N
Intermediate sump sensor: N
Spill bucket installed date: Not reported
Spill bucket sensor: N
Overfill protect install: Not reported
Overfill protect type: Not reported
Automatic line leak detect: Not reported
Tank corrosion type: Not reported
Leak corrosion type: Not reported

Tank ID: 6
Tank Status: In Use
Status Date: Not reported
Date Installed: 12/12/1988
Capacity: 20000.00000
Contents: Diesel
Tank Usage: Motor Vehi
Tank Leak Detection: Continuous Interstitial Monitoring
Pipe Leak Detection: Not reported
Latitude: Not reported
Longitude: Not reported
Tank construct: Double-walled non-corrodible (including "composite") material (cathodic protection not required)
Pipe construct: Single-walled metal (Corrosion protection required)
Ptype: Not reported

EPIC ENTERPRISES INC (Continued) **1000165761**

Number of compartment: Not reported
Pipe install date: Not reported
Pipe leak install date: Not reported
Submersible sump: N
Submersible sump install date: Not reported
Turbine sump: N
Turbine sump sensor: N
Intermediate sump: N
Intermediate sump sensor: N
Spill bucket installed date: Not reported
Spill bucket sensor: N
Overfill protect install: Not reported
Overfill protect type: Not reported
Automatic line leak detect: Not reported
Tank corrosion type: Not reported
Leak corrosion type: Not reported

FINDS:

Registry ID: 110000308729

Environmental Interest/Information System
US EPA TRIS (Toxics Release Inventory System) contains information from facilities on the amounts of over 300 listed toxic chemicals that these facilities release directly to air, water, land, or that are transported off-site.

RCRAInfo is a national information system that supports the Resource Conservation and Recovery Act (RCRA) program through the tracking of events and activities related to facilities that generate, transport, and treat, store, or dispose of hazardous waste. RCRAInfo allows RCRA program staff to track the notification, permit, compliance, and corrective action activities required under RCRA.

MA-EPICS - Massachussetts Environmental Protection Integrated Computer System

MA Financial Assurance 2:
Facility Id: 40274
Description: Industrial
Work Phone: 978-772-2340

HW GEN:
EPA Id: MAD079416764
RCRA Generator Status: VSQG
State Generator Status: SQG-MA

ECHO:
Envid: 1000165761
Registry ID: 110000308729
DFR URL: http://echo.epa.gov/detailed_facility_report?fid=110000308729

DU861 **EPIC ENTERPRISE INC** **TIER 2** **S112291590**
SE **11 COPELAND DRIVE** **N/A**
> 1 **AYER, MA 01432**
2.419 mi.
12770 ft. **Site 3 of 12 in cluster DU**

Relative:
Lower

Actual:
235 ft.

TIER 2:

Report Year:	2011
Facility Id:	FATR20115KZ77S002P2S
Facility Dept:	Quality and Safety
Latitude:	+42.5527
Longitude:	-70.43388
Mailing Address:	Not reported
Mailing City/State/Zip:	Not reported
Mailing Country:	Not reported
Notes:	Not reported
All Chemicals Same As Last Yr:	T
Date Signed:	3-30-2012
Dike Or Other Safeguard:	Not reported
Failed Validation:	Not reported
Date Modified:	12/05/2012
Fees Total:	Not reported
Num Of Employees:	127
Site Coord Abbreviated?:	Not reported
Site Map:	Not reported
State Label Code:	MA2011
Submitted By:	Timothy Duprey, Quality Manager
Validation Report:	Not reported
Fire District:	Not reported
Latlong Location Description:	PG - Plant Entrance (General)
Latlong Method:	UN - Unknown
Record Key:	FDTR20115KZ77S003P37
Id:	2086
Type:	SIC
Description:	BOT & CAN SOFT DRNK & CARB WA
Last Modified:	1/17/2008
Record Key:	FDTR20115KZ7L3005BFJ
Id:	312111
Type:	NAICS
Description:	Soft Drink Manufacturing
Last Modified:	1/17/2008

Contact:

Report Year:	2011
Contact Record Id:	CTTR20115KZ7WN006G0C
Title:	General Manager
Contact Name:	Smallwood
Contact Email:	dsmallwood@pepsicans.com
Contact Mail Address:	32 Christian Hill Rd.
Contact Mail City:	Amherst
Contact Mail State:	NH
Contact Mail Zip:	03031
Contact Mail Country:	USA
Contact1 Type:	Owner / Operator
Contact2 Type:	Not reported
Contact3 Type:	Not reported
Contact4 Type:	Not reported

EPIC ENTERPRISE INC (Continued) **S112291590**

Modification Date: 3/30/2012

Contact:

Report Year:	2011
Contact Record Id:	CTTR20115KZ83N00AJ2T
Title:	Plant Manager
Contact Name:	Hjelm
Contact Email:	lhjelm@pepsicans.com
Contact Mail Address:	516 Jones Hill Rd.
Contact Mail City:	Ashby
Contact Mail State:	MA
Contact Mail Zip:	01431
Contact Mail Country:	USA
Contact1 Type:	Emergency Contact
Contact2 Type:	Not reported
Contact3 Type:	Not reported
Contact4 Type:	Not reported
Modification Date:	3/30/2012

Contact:

Report Year:	2011
Contact Record Id:	CTTR20115KZ88700EGJ1
Title:	Quality Manager
Contact Name:	Duprey
Contact Email:	tduprey@pepsicans.com
Contact Mail Address:	4 Comee Street
Contact Mail City:	Gardner
Contact Mail State:	MA
Contact Mail Zip:	01440
Contact Mail Country:	USA
Contact1 Type:	Submitter
Contact2 Type:	Not reported
Contact3 Type:	Not reported
Contact4 Type:	Not reported
Modification Date:	1/17/2008

Chemicals:

Acute:	T
Ave Amount:	3964
Ave Amount Code:	03
Chem Inv Record Id:	CVTR20115KZ8CX00JJEF
Chem Same As Last Yr:	T
Chronic:	Not reported
CICAS:	7664-41-7
CI EHS Chemical:	T
CI Last Modified:	3/30/2012
Days On Site:	365
Entered Chemical Name:	Ammonia
Fire:	Not reported
Gas:	T
Liquid:	Not reported
Max Amount:	3964
Max Amount Code:	03

EPIC ENTERPRISE INC (Continued) **S112291590**

Max Amt Container:	1280
Mixture:	Not reported
Pressure:	T
Pure:	T
Reactive:	Not reported
Solid:	Not reported
State01 Checkbox:	T
State01 Number:	150
State01 Text:	Not reported
State02 Checkbox:	Not reported
State02 Number:	1
State02 Text:	Year
State03 Checkbox:	Not reported
State03 Number:	900
State03 Text:	Not reported
State04 Checkbox:	Not reported
State04 Number:	300
State04 Text:	Liquid
State05 Checkbox:	Not reported
State05 Text:	Not reported
State06 Checkbox:	Not reported
State06 Text:	Not reported
State07 Checkbox:	Not reported
State07 Text:	Ammonia purchased in 150 pound tanks for chilling
State1 Contact Field:	Univar
State Label Code:	MA2011
Trade Secret:	Not reported

Location:

Record Key:	CLTR20115KZ8JM00KGVX
Chem Inv Record Id:	CVTR20115KZ8CX00JJEF
Type Code:	Cylinder
Pressure Code:	Greater than ambient pressure
Temperature Code:	Less than ambient temp. / not cryog
Location:	Chained to interior wall of Compressor room
Amount:	3840
Amount Unit:	pounds
Last Modified:	3/30/2012

Acute:	Not reported
Ave Amount:	76000
Ave Amount Code:	04
Chem Inv Record Id:	CVTR20115KZ8NQ00L0UH
Chem Same As Last Yr:	T
Chronic:	T
CICAS:	68476-30-2
CI EHS Chemical:	Not reported
CI Last Modified:	3/30/2012
Days On Site:	365
Entered Chemical Name:	Diesel Fuel
Fire:	T
Gas:	Not reported
Liquid:	T
Max Amount:	152000
Max Amount Code:	05
Max Amt Container:	152000
Mixture:	Not reported

EPIC ENTERPRISE INC (Continued) **S112291590**

Pressure:	Not reported
Pure:	T
Reactive:	Not reported
Solid:	Not reported
State01 Checkbox:	T
State01 Number:	6000
State01 Text:	Not reported
State02 Checkbox:	Not reported
State02 Number:	1
State02 Text:	Month
State03 Checkbox:	Not reported
State03 Number:	40000
State03 Text:	Not reported
State04 Checkbox:	Not reported
State04 Number:	76000
State04 Text:	Liquid
State05 Checkbox:	Not reported
State05 Text:	Not reported
State06 Checkbox:	Not reported
State06 Text:	Not reported
State07 Checkbox:	Not reported
State07 Text:	Fuel is purchased for the trucking fleet
State1 Contact Field:	Epic
State Label Code:	MA2011
Trade Secret:	Not reported

Location:

Record Key:	CLTR20115KZ8U700MSK4
Chem Inv Record Id:	CVTR20115KZ8NQ00L0UH
Type Code:	Below Ground Tank
Pressure Code:	Ambient pressure
Temperature Code:	Ambient temperature
Location:	Underground in parking lot
Amount:	152000
Amount Unit:	pounds
Last Modified:	3/30/2012

Acute:	T
Ave Amount:	4873
Ave Amount Code:	03
Chem Inv Record Id:	CVTR20115KZ8VR00N3XE
Chem Same As Last Yr:	T
Chronic:	Not reported
CICAS:	10028-22-5
CI EHS Chemical:	Not reported
CI Last Modified:	3/30/2012
Days On Site:	365
Entered Chemical Name:	Ferric Sulfate solution
Fire:	Not reported
Gas:	Not reported
Liquid:	T
Max Amount:	9747
Max Amount Code:	03
Max Amt Container:	3249
Mixture:	T
Pressure:	Not reported
Pure:	Not reported

EPIC ENTERPRISE INC (Continued) **S112291590**

Reactive:	T
Solid:	Not reported
State01 Checkbox:	T
State01 Number:	2700
State01 Text:	Not reported
State02 Checkbox:	Not reported
State02 Number:	1
State02 Text:	Month
State03 Checkbox:	Not reported
State03 Number:	5400
State03 Text:	Not reported
State04 Checkbox:	Not reported
State04 Number:	2700
State04 Text:	Liquid
State05 Checkbox:	Not reported
State05 Text:	Not reported
State06 Checkbox:	Not reported
State06 Text:	Not reported
State07 Checkbox:	Not reported
State07 Text:	Ferric Sulfate is a food ingredient used for water treatment
State1 Contact Field:	Monson
State Label Code:	MA2011
Trade Secret:	Not reported

Location:

Record Key:	CLTR20115KZ91300PQJB
Chem Inv Record Id:	CVTR20115KZ8VR00N3XE
Type Code:	Tank Inside Building
Pressure Code:	Ambient pressure
Temperature Code:	Ambient temperature
Location:	Storage totes @ Watersystem
Amount:	9747
Amount Unit:	pounds
Last Modified:	3/30/2012

Chemical Mixture:

Record Key:	CMTR20115KZ92E00QVH8
Chem Inv Rec Id:	CVTR20115KZ8VR00N3XE
Mx Chem:	Sulfuric acid
Mx CAS:	7664-93-9
Percentage:	1
Wt Vol:	Vol
Mx EHS:	Not reported
Mx Last Modified:	3/30/2012

Acute:	Not reported
Ave Amount:	2405
Ave Amount Code:	03
Chem Inv Record Id:	CVTR20115KZ96K00RFQ3
Chem Same As Last Yr:	T
Chronic:	T
CICAS:	74-98-6
CI EHS Chemical:	Not reported
CI Last Modified:	3/30/2012
Days On Site:	365
Entered Chemical Name:	Liquid Petroleum Gas (propane)

EPIC ENTERPRISE INC (Continued) **S112291590**

Fire:	T
Gas:	T
Liquid:	Not reported
Max Amount:	4810
Max Amount Code:	03
Max Amt Container:	4240
Mixture:	Not reported
Pressure:	T
Pure:	T
Reactive:	Not reported
Solid:	Not reported
State01 Checkbox:	Not reported
State01 Number:	4000
State01 Text:	Not reported
State02 Checkbox:	T
State02 Number:	1
State02 Text:	Month
State03 Checkbox:	Not reported
State03 Number:	4000
State03 Text:	Not reported
State04 Checkbox:	Not reported
State04 Number:	2400
State04 Text:	Liquid
State05 Checkbox:	Not reported
State05 Text:	Not reported
State06 Checkbox:	Not reported
State06 Text:	Not reported
State07 Checkbox:	Not reported
State07 Text:	Propane stored out side in large tank and small tanks used on forklifts in building
State1 Contact Field:	Amerigas
State Label Code:	MA2011
Trade Secret:	Not reported

Location:

Record Key:	CLTR20115KZ9BW00S25Y
Chem Inv Record Id:	CVTR20115KZ96K00RFQ3
Type Code:	Above Ground Tank
Pressure Code:	Greater than ambient pressure
Temperature Code:	Less than ambient temp. / not cryog
Location:	fenced area rear parking lot
Amount:	4240
Amount Unit:	pounds
Last Modified:	3/30/2012

Acute:	T
Ave Amount:	10108
Ave Amount Code:	04
Chem Inv Record Id:	CVTR20115KZ9D800T8LY
Chem Same As Last Yr:	T
Chronic:	Not reported
CICAS:	7727-37-9
CI EHS Chemical:	Not reported
CI Last Modified:	3/30/2012
Days On Site:	365
Entered Chemical Name:	Nitrogen
Fire:	Not reported

EPIC ENTERPRISE INC (Continued) **S112291590**

Gas:	Not reported
Liquid:	T
Max Amount:	20217
Max Amount Code:	04
Max Amt Container:	20217
Mixture:	Not reported
Pressure:	T
Pure:	T
Reactive:	Not reported
Solid:	Not reported
State01 Checkbox:	Not reported
State01 Number:	20200
State01 Text:	Not reported
State02 Checkbox:	T
State02 Number:	1
State02 Text:	Week
State03 Checkbox:	Not reported
State03 Number:	20000
State03 Text:	Not reported
State04 Checkbox:	Not reported
State04 Number:	10100
State04 Text:	Liquid
State05 Checkbox:	Not reported
State05 Text:	Not reported
State06 Checkbox:	Not reported
State06 Text:	Not reported
State07 Checkbox:	Not reported
State07 Text:	Nitrogen tank out side and piped into building for production of CSD
State1 Contact Field:	Air Liquide
State Label Code:	MA2011
Trade Secret:	Not reported

Location:

Record Key:	CLTR20115KZ9H300UKDH
Chem Inv Record Id:	CVTR20115KZ9D800T8LY
Type Code:	Above Ground Tank
Pressure Code:	Greater than ambient pressure
Temperature Code:	Cryogenic Conditions
Location:	fenced area front of building
Amount:	20217
Amount Unit:	pounds
Last Modified:	3/30/2012

DU862 **NORTHEAST HOTFILL** **FINDS** **1009436510**
SE **25 COPELAND DR** **ECHO** **N/A**
> 1 **AYER, MA 01432**
2.421 mi.
12782 ft. **Site 4 of 12 in cluster DU**

Relative:
Lower

Actual:
235 ft.

FINDS:

Registry ID: 110024330437

Environmental Interest/Information System
MA-EPICS - Massachussetts Environmental Protection Integrated Computer System

NORTHEAST HOTFILL (Continued) **1009436510**

ECHO:

Envid:	1009436510
Registry ID:	110024330437
DFR URL:	http://echo.epa.gov/detailed_facility_report?fid=110024330437

DU863 **CPF INC D.B.A. PEPSI BOTTLING** **RGA HWS** **S115017801**
SE **25 COPELAND DRIVE** **N/A**
> 1 **AYER, MA**
2.421 mi.
12782 ft. **Site 5 of 12 in cluster DU**

Relative:
Lower

Actual:
235 ft.

RGA HWS:

2012	CPF INC D.B.A. PEPSI BOTTLING	25 COPELAND DRIVE
2011	CPF INC D.B.A. PEPSI BOTTLING	25 COPELAND DRIVE

DU864 **CPF INC/NORTHEAST HOT FILL** **TIER 2** **S118097348**
SE **25 COPELAND DR.** **N/A**
> 1 **AYER, MA 01432**
2.421 mi.
12782 ft. **Site 6 of 12 in cluster DU**

Relative:
Lower

Actual:
235 ft.

TIER 2:

Report Year:	2015
Facility Id:	FATR2015000000007873
Facility Dept:	Not reported
Latitude:	42.55
Longitude:	-71.57
Mailing Address:	25 Copeland Dr.
Mailing City/State/Zip:	01432-
Mailing Country:	United States
Notes:	Not reported
All Chemicals Same As Last Yr:	Not reported
Date Signed:	02/23/2016
Dike Or Other Safeguard:	F
Failed Validation:	Not reported
Date Modified:	05/19/2016
Fees Total:	Not reported
Num Of Employees:	175
Site Coord Abbreviated?:	F
Site Map:	F
State Label Code:	Not reported
Submitted By:	Peter Ness
Validation Report:	Not reported
Fire District:	Not reported
Latlong Location Description:	Not reported
Latlong Method:	Not reported

DU865 **CPF INC./ NORTHEAST HOT FILL** **TIER 2** **S112292939**
SE **25 COPELAND DRIVE** **N/A**
> 1 **AYER, MA 01432**
2.421 mi.
12782 ft. **Site 7 of 12 in cluster DU**

Relative:
Lower

Actual:
235 ft.

TIER 2:

Report Year:	2012
Facility Id:	FATR20127RCTTY003W69
Facility Dept:	Not reported
Latitude:	42.55
Longitude:	-71.57
Mailing Address:	Not reported
Mailing City/State/Zip:	Not reported
Mailing Country:	Not reported
Notes:	Not reported
All Chemicals Same As Last Yr:	T
Date Signed:	2/27/2013
Dike Or Other Safeguard:	Not reported
Failed Validation:	Not reported
Date Modified:	11/15/2013
Fees Total:	Not reported
Num Of Employees:	Not reported
Site Coord Abbreviated?:	Not reported
Site Map:	Not reported
State Label Code:	MA2012
Submitted By:	Brian MacQuade - QC Manager
Validation Report:	Not reported
Fire District:	Not reported
Latlong Location Description:	CE - Center of Facility
Latlong Method:	I1 - Interpolation (Map)
Record Key:	FDTR20127RCTTY004W7N
Id:	312111
Type:	NAICS
Description:	Soft Drink Manufacturing
Last Modified:	2/25/2011

Contact:

Report Year:	2012
Contact Record Id:	CTTR20127RCU8M005KZT
Title:	Owner
Contact Name:	Webster
Contact Email:	jwebster@cpf-nehf.com
Contact Mail Address:	25 Copeland Drive
Contact Mail City:	Ayer
Contact Mail State:	MA
Contact Mail Zip:	01432
Contact Mail Country:	USA
Contact1 Type:	Owner / Operator
Contact2 Type:	Not reported
Contact3 Type:	Not reported
Contact4 Type:	Not reported
Modification Date:	11/15/2013

Contact:

Report Year:	2012

CPF INC./ NORTHEAST HOT FILL (Continued) **S112292939**

Contact Record Id:	CTTR20127RCUBR0099QX
Title:	QC Manager
Contact Name:	MacQuade
Contact Email:	bmacquade@cpf-nehf.com
Contact Mail Address:	25 Copeland Drive
Contact Mail City:	Ayer
Contact Mail State:	MA
Contact Mail Zip:	01432
Contact Mail Country:	USA
Contact1 Type:	Emergency Contact
Contact2 Type:	Emergency Contact
Contact3 Type:	Not reported
Contact4 Type:	Not reported
Modification Date:	11/15/2013

Chemicals:

Acute:	T
Ave Amount:	Not reported
Ave Amount Code:	03
Chem Inv Record Id:	CVTR20127RCUKN00E3YD
Chem Same As Last Yr:	T
Chronic:	T
CICAS:	7664-41-7
CI EHS Chemical:	T
CI Last Modified:	11/15/2013
Days On Site:	365
Entered Chemical Name:	Ammonia
Fire:	Not reported
Gas:	T
Liquid:	T
Max Amount:	Not reported
Max Amount Code:	03
Max Amt Container:	Not reported
Mixture:	Not reported
Pressure:	T
Pure:	T
Reactive:	Not reported
Solid:	Not reported
State01 Checkbox:	Not reported
State01 Number:	6,500
State01 Text:	Not reported
State02 Checkbox:	T
State02 Number:	1
State02 Text:	Year
State03 Checkbox:	Not reported
State03 Number:	4,500
State03 Text:	Not reported
State04 Checkbox:	Not reported
State04 Number:	2,000
State04 Text:	Liquid
State05 Checkbox:	Not reported
State05 Text:	Not reported
State06 Checkbox:	Not reported
State06 Text:	Not reported
State07 Checkbox:	Not reported
State07 Text:	Rte. 495 to Rte. 2 to Rte. 95

CPF INC./ NORTHEAST HOT FILL (Continued) **S112292939**

State1 Contact Field: Tanner Industries735 Davisville Road, Southampton, PA 18996Tel: 800-424-9300Emergency Contact: Henry Guinan24-hr. Tel: 800-424-9300
State Label Code: MA2012
Trade Secret: Not reported

Location:
Record Key: CLTR20127RCUMV00F13L
Chem Inv Record Id: CVTR20127RCUKN00E3YD
Type Code: Tank Inside Building
Pressure Code: Greater than ambient pressure
Temperature Code: Greater than ambient temperature
Location: Compressor Room
Amount: Not reported
Amount Unit: Not reported
Last Modified: 11/15/2013

Record Key: CLTR20127RCUNV00GWLL
Chem Inv Record Id: CVTR20127RCUKN00E3YD
Type Code: Above Ground Tank
Pressure Code: Greater than ambient pressure
Temperature Code: Greater than ambient temperature
Location: Condenser High Pressure
Amount: Not reported
Amount Unit: Not reported
Last Modified: 11/15/2013

Record Key: CLTR20127RCUQ000HWHM
Chem Inv Record Id: CVTR20127RCUKN00E3YD
Type Code: Above Ground Tank
Pressure Code: Greater than ambient pressure
Temperature Code: Greater than ambient temperature
Location: Condenser Low Pressure
Amount: Not reported
Amount Unit: Not reported
Last Modified: 11/15/2013

Record Key: CLTR20127RCUQN00JFLE
Chem Inv Record Id: CVTR20127RCUKN00E3YD
Type Code: Above Ground Tank
Pressure Code: Greater than ambient pressure
Temperature Code: Greater than ambient temperature
Location: Evaporators # 1,2,3
Amount: Not reported
Amount Unit: pounds
Last Modified: 11/15/2013

Acute: T
Ave Amount: Not reported
Ave Amount Code: 03
Chem Inv Record Id: CVTR20127RCUZA00KXD3
Chem Same As Last Yr: T
Chronic: T
CICAS: 7664-93-9
CI EHS Chemical: T
CI Last Modified: 11/15/2013
Days On Site: 365
Entered Chemical Name: Sulfuric Acid

CPF INC./ NORTHEAST HOT FILL (Continued) **S112292939**

Fire:	Not reported
Gas:	Not reported
Liquid:	T
Max Amount:	Not reported
Max Amount Code:	03
Max Amt Container:	Not reported
Mixture:	Not reported
Pressure:	Not reported
Pure:	T
Reactive:	T
Solid:	Not reported
State01 Checkbox:	Not reported
State01 Number:	2,000
State01 Text:	Not reported
State02 Checkbox:	T
State02 Number:	4
State02 Text:	Year
State03 Checkbox:	Not reported
State03 Number:	20,400
State03 Text:	Not reported
State04 Checkbox:	Not reported
State04 Number:	15,300
State04 Text:	Liquid
State05 Checkbox:	Not reported
State05 Text:	Not reported
State06 Checkbox:	Not reported
State06 Text:	Not reported
State07 Checkbox:	Not reported
State07 Text:	I95 to I495 to Rte. 2
State1 Contact Field:	PVS Chemicals290 Connecticut Ave., Somerset, MA 02726Tel" 888-711-3445Emergency Contat: Jennifer Boyd24-hr. Tel: 888-711-34445
State Label Code:	MA2012
Trade Secret:	Not reported

Location:

Record Key:	CLTR20127RCW4D00PRNK
Chem Inv Record Id:	CVTR20127RCUZA00KXD3
Type Code:	Tote Bin
Pressure Code:	Ambient pressure
Temperature Code:	Ambient temperature
Location:	Warehouse / Wastewater pH Neutralization Room
Amount:	Not reported
Amount Unit:	pounds
Last Modified:	11/15/2013

Record Key:	CLTR201294FDWB0056U1
Chem Inv Record Id:	CVTR20127RCUZA00KXD3
Type Code:	Other
Pressure Code:	Ambient pressure
Temperature Code:	Ambient temperature
Location:	Lead/Acid Fork Lift Batteries
Amount:	Not reported
Amount Unit:	pounds
Last Modified:	11/15/2013

Acute:	T
Ave Amount:	Not reported

CPF INC./ NORTHEAST HOT FILL (Continued) **S112292939**

Ave Amount Code:	03
Chem Inv Record Id:	CVTR20127RCVGL00LWDK
Chem Same As Last Yr:	T
Chronic:	T
CICAS:	7697-37-2
CI EHS Chemical:	T
CI Last Modified:	11/15/2013
Days On Site:	365
Entered Chemical Name:	Nitric Acid
Fire:	T
Gas:	Not reported
Liquid:	T
Max Amount:	Not reported
Max Amount Code:	03
Max Amt Container:	Not reported
Mixture:	Not reported
Pressure:	T
Pure:	T
Reactive:	T
Solid:	Not reported
State01 Checkbox:	Not reported
State01 Number:	1,450
State01 Text:	Not reported
State02 Checkbox:	T
State02 Number:	3
State02 Text:	Year
State03 Checkbox:	Not reported
State03 Number:	13,000
State03 Text:	Not reported
State04 Checkbox:	Not reported
State04 Number:	10,000
State04 Text:	Liquid
State05 Checkbox:	Not reported
State05 Text:	Not reported
State06 Checkbox:	Not reported
State06 Text:	Not reported
State07 Checkbox:	Not reported
State07 Text:	I-90 to I-95 to I-495 to Rte. 2
State1 Contact Field:	Suttles6 Harborside Blvd., Providence, RI 02906Tel:800-547-9000 Emergency Contact: Michael Polselli24-hr. Tel: 800-547-9000
State Label Code:	MA2012
Trade Secret:	Not reported

Location:

Record Key:	CLTR20127RCW1U00MJAG
Chem Inv Record Id:	CVTR20127RCVGL00LWDK
Type Code:	Tank Inside Building
Pressure Code:	Ambient pressure
Temperature Code:	Ambient temperature
Location:	Chemical Platform Bulk Tank
Amount:	Not reported
Amount Unit:	Not reported
Last Modified:	11/15/2013

Record Key:	CLTR20127RCW2M00N7MS
Chem Inv Record Id:	CVTR20127RCVGL00LWDK
Type Code:	Plastic or Non-Metallic Drum
Pressure Code:	Ambient pressure

CPF INC./ NORTHEAST HOT FILL (Continued) **S112292939**

Temperature Code:	Ambient temperature
Location:	Chemical Area CIP Skid
Amount:	Not reported
Amount Unit:	Not reported
Last Modified:	11/15/2013

Acute:	Not reported
Ave Amount:	Not reported
Ave Amount Code:	02
Chem Inv Record Id:	CVTR201294FDXV006HWH
Chem Same As Last Yr:	Not reported
Chronic:	T
CICAS:	7439-92-1
CI EHS Chemical:	Not reported
CI Last Modified:	11/15/2013
Days On Site:	365
Entered Chemical Name:	LEAD/LEAD COMPOUNDS
Fire:	Not reported
Gas:	Not reported
Liquid:	T
Max Amount:	Not reported
Max Amount Code:	02
Max Amt Container:	Not reported
Mixture:	T
Pressure:	Not reported
Pure:	Not reported
Reactive:	Not reported
Solid:	T
State01 Checkbox:	Not reported
State01 Number:	0
State01 Text:	NA
State02 Checkbox:	Not reported
State02 Number:	0
State02 Text:	Year
State03 Checkbox:	Not reported
State03 Number:	0
State03 Text:	Not reported
State04 Checkbox:	Not reported
State04 Number:	0
State04 Text:	NA
State05 Checkbox:	Not reported
State05 Text:	Not reported
State06 Checkbox:	Not reported
State06 Text:	Not reported
State07 Checkbox:	T
State07 Text:	NA
State1 Contact Field:	0
State Label Code:	MA2012
Trade Secret:	Not reported

Location:

Record Key:	CLTR201294FDZY007BES
Chem Inv Record Id:	CVTR201294FDXV006HWH
Type Code:	Other
Pressure Code:	Ambient pressure
Temperature Code:	Ambient temperature
Location:	Lead/Acid Fork Lift Batteries

CPF INC./ NORTHEAST HOT FILL (Continued) **S112292939**

Amount:	Not reported
Amount Unit:	pounds
Last Modified:	11/15/2013

DU866 **CPF INC** **ICIS** **1016099270**
SE **25 COPELAND DR.** **FINDS** **N/A**
> 1 **AYER, MA 01432** **ECHO**
2.421 mi.
12782 ft. **Site 8 of 12 in cluster DU**

Relative:
Lower

Actual:
235 ft.

ICIS:

Enforcement Action ID:	01-2010-9055
FRS ID:	110000308701
Program ID:	RCRAINFO MAD072366214
Action Name:	CPF INC / NORTHEAST HOT FILL
Full Address:	25 COPELAND DR. AYER MA 01432
State:	Massachusetts
Facility Name:	CPF INC
Facility Address:	25 COPELAND DR. AYER, MA 01432
Enforcement Action Type:	EPCRA 325 Action For Penalty
Facility County:	MIDDLESEX
EPA Region #:	1

Enforcement Action ID:	01-2010-9055
FRS ID:	110000308701
Program ID:	OSHA-OIS 980947888
Action Name:	CPF INC / NORTHEAST HOT FILL
Full Address:	25 COPELAND DR. AYER MA 01432
State:	Massachusetts
Facility Name:	CPF INC
Facility Address:	25 COPELAND DR. AYER, MA 01432
Enforcement Action Type:	EPCRA 325 Action For Penalty
Facility County:	MIDDLESEX
EPA Region #:	1

Enforcement Action ID:	01-2010-9055
FRS ID:	110000308701
Program ID:	OSHA-OIS 980927448
Action Name:	CPF INC / NORTHEAST HOT FILL
Full Address:	25 COPELAND DR. AYER MA 01432
State:	Massachusetts
Facility Name:	CPF INC
Facility Address:	25 COPELAND DR. AYER, MA 01432
Enforcement Action Type:	EPCRA 325 Action For Penalty
Facility County:	MIDDLESEX
EPA Region #:	1

Enforcement Action ID:	01-2010-9055
FRS ID:	110000308701
Program ID:	OSHA-OIS 980911088
Action Name:	CPF INC / NORTHEAST HOT FILL
Full Address:	25 COPELAND DR. AYER MA 01432

CPF INC (Continued) **1016099270**

State: Massachusetts
Facility Name: CPF INC
Facility Address: 25 COPELAND DR.
AYER, MA 01432
Enforcement Action Type: EPCRA 325 Action For Penalty
Facility County: MIDDLESEX
EPA Region #: 1

Enforcement Action ID: 01-2010-9055
FRS ID: 110000308701
Program ID: OSHA-OIS 980887488
Action Name: CPF INC / NORTHEAST HOT FILL
Full Address: 25 COPELAND DR. AYER MA 01432
State: Massachusetts
Facility Name: CPF INC
Facility Address: 25 COPELAND DR.
AYER, MA 01432
Enforcement Action Type: EPCRA 325 Action For Penalty
Facility County: MIDDLESEX
EPA Region #: 1

Enforcement Action ID: 01-2010-9055
FRS ID: 110000308701
Program ID: OSHA-OIS 980805768
Action Name: CPF INC / NORTHEAST HOT FILL
Full Address: 25 COPELAND DR. AYER MA 01432
State: Massachusetts
Facility Name: CPF INC
Facility Address: 25 COPELAND DR.
AYER, MA 01432
Enforcement Action Type: EPCRA 325 Action For Penalty
Facility County: MIDDLESEX
EPA Region #: 1

Enforcement Action ID: 01-2010-9055
FRS ID: 110000308701
Program ID: TRIS 01432CPFNCCOPEL
Action Name: CPF INC / NORTHEAST HOT FILL
Full Address: 25 COPELAND DR. AYER MA 01432
State: Massachusetts
Facility Name: CPF INC
Facility Address: 25 COPELAND DR.
AYER, MA 01432
Enforcement Action Type: EPCRA 325 Action For Penalty
Facility County: MIDDLESEX
EPA Region #: 1

Enforcement Action ID: 01-2010-9055
FRS ID: 110000308701
Program ID: OSHA-OIS 980653008
Action Name: CPF INC / NORTHEAST HOT FILL
Full Address: 25 COPELAND DR. AYER MA 01432
State: Massachusetts
Facility Name: CPF INC
Facility Address: 25 COPELAND DR.
AYER, MA 01432
Enforcement Action Type: EPCRA 325 Action For Penalty

CPF INC (Continued) **1016099270**

Facility County: MIDDLESEX
EPA Region #: 1

Enforcement Action ID: 01-2010-9055
FRS ID: 110000308701
Program ID: NEI NEIMA0174002
Action Name: CPF INC / NORTHEAST HOT FILL
Full Address: 25 COPELAND DR. AYER MA 01432
State: Massachusetts
Facility Name: CPF INC
Facility Address: 25 COPELAND DR.
AYER, MA 01432
Enforcement Action Type: EPCRA 325 Action For Penalty
Facility County: MIDDLESEX
EPA Region #: 1

Enforcement Action ID: 01-2010-9055
FRS ID: 110000308701
Program ID: MA-EPICS 130200
Action Name: CPF INC / NORTHEAST HOT FILL
Full Address: 25 COPELAND DR. AYER MA 01432
State: Massachusetts
Facility Name: CPF INC
Facility Address: 25 COPELAND DR.
AYER, MA 01432
Enforcement Action Type: EPCRA 325 Action For Penalty
Facility County: MIDDLESEX
EPA Region #: 1

Enforcement Action ID: 01-2010-9055
FRS ID: 110000308701
Program ID: FRS 110000308701
Action Name: CPF INC / NORTHEAST HOT FILL
Full Address: 25 COPELAND DR. AYER MA 01432
State: Massachusetts
Facility Name: CPF INC
Facility Address: 25 COPELAND DR.
AYER, MA 01432
Enforcement Action Type: EPCRA 325 Action For Penalty
Facility County: MIDDLESEX
EPA Region #: 1

Enforcement Action ID: 01-2010-9055
FRS ID: 110000308701
Program ID: EIS 5246211
Action Name: CPF INC / NORTHEAST HOT FILL
Full Address: 25 COPELAND DR. AYER MA 01432
State: Massachusetts
Facility Name: CPF INC
Facility Address: 25 COPELAND DR.
AYER, MA 01432
Enforcement Action Type: EPCRA 325 Action For Penalty
Facility County: MIDDLESEX
EPA Region #: 1

Enforcement Action ID: 01-2010-9055
FRS ID: 110000308701

CPF INC (Continued) **1016099270**

Program ID:	OSHA-OIS 980776208
Action Name:	CPF INC / NORTHEAST HOT FILL
Full Address:	25 COPELAND DR. AYER MA 01432
State:	Massachusetts
Facility Name:	CPF INC
Facility Address:	25 COPELAND DR. AYER, MA 01432
Enforcement Action Type:	EPCRA 325 Action For Penalty
Facility County:	MIDDLESEX
EPA Region #:	1

Enforcement Action ID:	01-1996-0006
FRS ID:	110000308701
Program ID:	TRIS 01432CPFNCCOPEL
Action Name:	C P F INC
Full Address:	25 COPELAND DR. AYER MA 01432
State:	Massachusetts
Facility Name:	CPF INC
Facility Address:	25 COPELAND DR. AYER, MA 01432
Enforcement Action Type:	Civil Judicial Action
Facility County:	MIDDLESEX
EPA Region #:	1

Enforcement Action ID:	01-1996-0006
FRS ID:	110000308701
Program ID:	RCRAINFO MAD072366214
Action Name:	C P F INC
Full Address:	25 COPELAND DR. AYER MA 01432
State:	Massachusetts
Facility Name:	CPF INC
Facility Address:	25 COPELAND DR. AYER, MA 01432
Enforcement Action Type:	Civil Judicial Action
Facility County:	MIDDLESEX
EPA Region #:	1

Enforcement Action ID:	01-1996-0006
FRS ID:	110000308701
Program ID:	OSHA-OIS 980947888
Action Name:	C P F INC
Full Address:	25 COPELAND DR. AYER MA 01432
State:	Massachusetts
Facility Name:	CPF INC
Facility Address:	25 COPELAND DR. AYER, MA 01432
Enforcement Action Type:	Civil Judicial Action
Facility County:	MIDDLESEX
EPA Region #:	1

Enforcement Action ID:	01-1996-0006
FRS ID:	110000308701
Program ID:	OSHA-OIS 980927448
Action Name:	C P F INC
Full Address:	25 COPELAND DR. AYER MA 01432
State:	Massachusetts
Facility Name:	CPF INC

CPF INC (Continued) **1016099270**

Facility Address: 25 COPELAND DR.
AYER, MA 01432
Enforcement Action Type: Civil Judicial Action
Facility County: MIDDLESEX
EPA Region #: 1

Enforcement Action ID: 01-1996-0006
FRS ID: 110000308701
Program ID: OSHA-OIS 980911088
Action Name: C P F INC
Full Address: 25 COPELAND DR. AYER MA 01432
State: Massachusetts
Facility Name: CPF INC
Facility Address: 25 COPELAND DR.
AYER, MA 01432
Enforcement Action Type: Civil Judicial Action
Facility County: MIDDLESEX
EPA Region #: 1

Enforcement Action ID: 01-1996-0006
FRS ID: 110000308701
Program ID: OSHA-OIS 980887488
Action Name: C P F INC
Full Address: 25 COPELAND DR. AYER MA 01432
State: Massachusetts
Facility Name: CPF INC
Facility Address: 25 COPELAND DR.
AYER, MA 01432
Enforcement Action Type: Civil Judicial Action
Facility County: MIDDLESEX
EPA Region #: 1

Enforcement Action ID: 01-1996-0006
FRS ID: 110000308701
Program ID: OSHA-OIS 980805768
Action Name: C P F INC
Full Address: 25 COPELAND DR. AYER MA 01432
State: Massachusetts
Facility Name: CPF INC
Facility Address: 25 COPELAND DR.
AYER, MA 01432
Enforcement Action Type: Civil Judicial Action
Facility County: MIDDLESEX
EPA Region #: 1

Enforcement Action ID: 01-1996-0006
FRS ID: 110000308701
Program ID: OSHA-OIS 980776208
Action Name: C P F INC
Full Address: 25 COPELAND DR. AYER MA 01432
State: Massachusetts
Facility Name: CPF INC
Facility Address: 25 COPELAND DR.
AYER, MA 01432
Enforcement Action Type: Civil Judicial Action
Facility County: MIDDLESEX
EPA Region #: 1

CPF INC (Continued) **1016099270**

Enforcement Action ID: 01-1996-0006
FRS ID: 110000308701
Program ID: OSHA-OIS 980653008
Action Name: C P F INC
Full Address: 25 COPELAND DR. AYER MA 01432
State: Massachusetts
Facility Name: CPF INC
Facility Address: 25 COPELAND DR.
AYER, MA 01432
Enforcement Action Type: Civil Judicial Action
Facility County: MIDDLESEX
EPA Region #: 1

Enforcement Action ID: 01-1996-0006
FRS ID: 110000308701
Program ID: NEI NEIMA0174002
Action Name: C P F INC
Full Address: 25 COPELAND DR. AYER MA 01432
State: Massachusetts
Facility Name: CPF INC
Facility Address: 25 COPELAND DR.
AYER, MA 01432
Enforcement Action Type: Civil Judicial Action
Facility County: MIDDLESEX
EPA Region #: 1

Enforcement Action ID: 01-1996-0006
FRS ID: 110000308701
Program ID: MA-EPICS 130200
Action Name: C P F INC
Full Address: 25 COPELAND DR. AYER MA 01432
State: Massachusetts
Facility Name: CPF INC
Facility Address: 25 COPELAND DR.
AYER, MA 01432
Enforcement Action Type: Civil Judicial Action
Facility County: MIDDLESEX
EPA Region #: 1

Enforcement Action ID: 01-1996-0006
FRS ID: 110000308701
Program ID: EIS 5246211
Action Name: C P F INC
Full Address: 25 COPELAND DR. AYER MA 01432
State: Massachusetts
Facility Name: CPF INC
Facility Address: 25 COPELAND DR.
AYER, MA 01432
Enforcement Action Type: Civil Judicial Action
Facility County: MIDDLESEX
EPA Region #: 1

Enforcement Action ID: 01-1996-0006
FRS ID: 110000308701
Program ID: FRS 110000308701
Action Name: C P F INC
Full Address: 25 COPELAND DR. AYER MA 01432

CPF INC (Continued) **1016099270**

State: Massachusetts
Facility Name: CPF INC
Facility Address: 25 COPELAND DR.
AYER, MA 01432
Enforcement Action Type: Civil Judicial Action
Facility County: MIDDLESEX
EPA Region #: 1

Program ID: EIS 5246211
Facility Name: CPF INC
Address: 25 COPELAND DR.
Tribal Indicator: N
Fed Facility: No
NAIC Code: Not reported
SIC Code: 2086

Program ID: FRS 110000308701
Facility Name: CPF INC
Address: 25 COPELAND DR.
Tribal Indicator: N
Fed Facility: No
NAIC Code: Not reported
SIC Code: 2086

Program ID: MA-EPICS 130200
Facility Name: CPF INC
Address: 25 COPELAND DR.
Tribal Indicator: N
Fed Facility: No
NAIC Code: Not reported
SIC Code: 2086

Program ID: NEI NEIMA0174002
Facility Name: CPF INC
Address: 25 COPELAND DR.
Tribal Indicator: N
Fed Facility: No
NAIC Code: Not reported
SIC Code: 2086

Program ID: OSHA-OIS 980653008
Facility Name: CPF INC
Address: 25 COPELAND DR.
Tribal Indicator: N
Fed Facility: No
NAIC Code: Not reported
SIC Code: 2086

Program ID: OSHA-OIS 980776208
Facility Name: CPF INC
Address: 25 COPELAND DR.
Tribal Indicator: N
Fed Facility: No
NAIC Code: Not reported
SIC Code: 2086

CPF INC (Continued) **1016099270**

Program ID: OSHA-OIS 980805768
Facility Name: CPF INC
Address: 25 COPELAND DR.
Tribal Indicator: N
Fed Facility: No
NAIC Code: Not reported
SIC Code: 2086

Program ID: OSHA-OIS 980887488
Facility Name: CPF INC
Address: 25 COPELAND DR.
Tribal Indicator: N
Fed Facility: No
NAIC Code: Not reported
SIC Code: 2086

Program ID: OSHA-OIS 980911088
Facility Name: CPF INC
Address: 25 COPELAND DR.
Tribal Indicator: N
Fed Facility: No
NAIC Code: Not reported
SIC Code: 2086

Program ID: OSHA-OIS 980927448
Facility Name: CPF INC
Address: 25 COPELAND DR.
Tribal Indicator: N
Fed Facility: No
NAIC Code: Not reported
SIC Code: 2086

Program ID: OSHA-OIS 980947888
Facility Name: CPF INC
Address: 25 COPELAND DR.
Tribal Indicator: N
Fed Facility: No
NAIC Code: Not reported
SIC Code: 2086

Program ID: RCRAINFO MAD072366214
Facility Name: CPF INC
Address: 25 COPELAND DR.
Tribal Indicator: N
Fed Facility: No
NAIC Code: Not reported
SIC Code: 2086

Program ID: TRIS 01432CPFNCCOPEL
Facility Name: CPF INC
Address: 25 COPELAND DR.
Tribal Indicator: N
Fed Facility: No
NAIC Code: Not reported
SIC Code: 2086

Program ID: EIS 5246211

CPF INC (Continued) **1016099270**

Facility Name: CPF INC
Address: 25 COPELAND DR.
Tribal Indicator: N
Fed Facility: No
NAIC Code: Not reported
SIC Code: 2086

Program ID: FRS 110000308701
Facility Name: CPF INC
Address: 25 COPELAND DR.
Tribal Indicator: N
Fed Facility: No
NAIC Code: Not reported
SIC Code: 2086

Program ID: MA-EPICS 130200
Facility Name: CPF INC
Address: 25 COPELAND DR.
Tribal Indicator: N
Fed Facility: No
NAIC Code: Not reported
SIC Code: 2086

Program ID: NEI NEIMA0174002
Facility Name: CPF INC
Address: 25 COPELAND DR.
Tribal Indicator: N
Fed Facility: No
NAIC Code: Not reported
SIC Code: 2086

Program ID: OSHA-OIS 980653008
Facility Name: CPF INC
Address: 25 COPELAND DR.
Tribal Indicator: N
Fed Facility: No
NAIC Code: Not reported
SIC Code: 2086

Program ID: OSHA-OIS 980776208
Facility Name: CPF INC
Address: 25 COPELAND DR.
Tribal Indicator: N
Fed Facility: No
NAIC Code: Not reported
SIC Code: 2086

Program ID: OSHA-OIS 980805768
Facility Name: CPF INC
Address: 25 COPELAND DR.
Tribal Indicator: N
Fed Facility: No
NAIC Code: Not reported
SIC Code: 2086

Program ID: OSHA-OIS 980887488
Facility Name: CPF INC

CPF INC (Continued) **1016099270**

Address: 25 COPELAND DR.
Tribal Indicator: N
Fed Facility: No
NAIC Code: Not reported
SIC Code: 2086

Program ID: OSHA-OIS 980911088
Facility Name: CPF INC
Address: 25 COPELAND DR.
Tribal Indicator: N
Fed Facility: No
NAIC Code: Not reported
SIC Code: 2086

Program ID: OSHA-OIS 980927448
Facility Name: CPF INC
Address: 25 COPELAND DR.
Tribal Indicator: N
Fed Facility: No
NAIC Code: Not reported
SIC Code: 2086

Program ID: OSHA-OIS 980947888
Facility Name: CPF INC
Address: 25 COPELAND DR.
Tribal Indicator: N
Fed Facility: No
NAIC Code: Not reported
SIC Code: 2086

Program ID: RCRAINFO MAD072366214
Facility Name: CPF INC
Address: 25 COPELAND DR.
Tribal Indicator: N
Fed Facility: No
NAIC Code: Not reported
SIC Code: 2086

Program ID: TRIS 01432CPFNCCOPEL
Facility Name: CPF INC
Address: 25 COPELAND DR.
Tribal Indicator: N
Fed Facility: No
NAIC Code: Not reported
SIC Code: 2086

FINDS:

Registry ID: 110000308701

Environmental Interest/Information System
AFS (Aerometric Information Retrieval System (AIRS) Facility Subsystem) replaces the former Compliance Data System (CDS), the National Emission Data System (NEDS), and the Storage and Retrieval of Aerometric Data (SAROAD). AIRS is the national repository for information concerning airborne pollution in the United States. AFS is used to track emissions and compliance data from industrial plants.

CPF INC (Continued) **1016099270**

AFS data are utilized by states to prepare State Implementation Plans to comply with regulatory programs and by EPA as an input for the estimation of total national emissions. AFS is undergoing a major redesign to support facility operating permits required under Title V of the Clean Air Act.

AIR EMISSIONS CLASSIFICATION UNKNOWN

US EPA TRIS (Toxics Release Inventory System) contains information from facilities on the amounts of over 300 listed toxic chemicals that these facilities release directly to air, water, land, or that are transported off-site.

RCRAInfo is a national information system that supports the Resource Conservation and Recovery Act (RCRA) program through the tracking of events and activities related to facilities that generate, transport, and treat, store, or dispose of hazardous waste. RCRAInfo allows RCRA program staff to track the notification, permit, compliance, and corrective action activities required under RCRA.

MA-EPICS - Massachussetts Environmental Protection Integrated Computer System

AIR MINOR

ICIS (Integrated Compliance Information System) is the Integrated Compliance Information System and provides a database that, when complete, will contain integrated Enforcement and Compliance information across most of EPA's programs. The vision for ICIS is to replace EPA's independent databases that contain Enforcement data with a single repository for that information. Currently, ICIS contains all Federal Administrative and Judicial enforcement actions. This information is maintained in ICIS by EPA in the Regional offices and it Headquarters. A future release of ICIS will replace the Permit Compliance System (PCS) which supports the NPDES and will integrate that information with Federal actions already in the system. ICIS also has the capability to track other activities occurring in the Region that support Compliance and Enforcement programs. These include; Incident Tracking, Compliance Assistance, and Compliance Monitoring.

ECHO:

Envid:	1016099270
Registry ID:	110000308701
DFR URL:	http://echo.epa.gov/detailed_facility_report?fid=110000308701

DU867 **C P F INC** **RCRA-CESQG** **1000118647**
SE **25 COPELAND DR** **US AIRS** **MAD072366214**
> 1 **AYER, MA 01432**
2.421 mi.
12782 ft. **Site 9 of 12 in cluster DU**

Relative:
Lower

Actual:
235 ft.

RCRA-CESQG:

Date form received by agency:	10/23/1986
Facility name:	C P F INC
Facility address:	25 COPELAND DR AYER, MA 01432

C P F INC (Continued) **1000118647**

EPA ID:	MAD072366214
Contact:	JOHN DOWNING
Contact address:	COPELAND AVE AYER, MA 01432
Contact country:	US
Contact telephone:	(508) 772-9287
Contact email:	Not reported
EPA Region:	01
Land type:	Private
Classification:	Conditionally Exempt Small Quantity Generator
Description:	Handler: generates 100 kg or less of hazardous waste per calendar month, and accumulates 1000 kg or less of hazardous waste at any time; or generates 1 kg or less of acutely hazardous waste per calendar month, and accumulates at any time: 1 kg or less of acutely hazardous waste; or 100 kg or less of any residue or contaminated soil, waste or other debris resulting from the cleanup of a spill, into or on any land or water, of acutely hazardous waste; or generates 100 kg or less of any residue or contaminated soil, waste or other debris resulting from the cleanup of a spill, into or on any land or water, of acutely hazardous waste during any calendar month, and accumulates at any time: 1 kg or less of acutely hazardous waste; or 100 kg or less of any residue or contaminated soil, waste or other debris resulting from the cleanup of a spill, into or on any land or water, of acutely hazardous waste

Owner/Operator Summary:

Owner/operator name:	CAF INC
Owner/operator address:	COPELAND AVE AYER, MA 01432
Owner/operator country:	US
Owner/operator telephone:	Not reported
Legal status:	Private
Owner/Operator Type:	Owner
Owner/Op start date:	10/16/2004
Owner/Op end date:	Not reported

Owner/operator name:	CPF INC
Owner/operator address:	COPELAND AVE AYER, MA 01432
Owner/operator country:	US
Owner/operator telephone:	Not reported
Legal status:	Private
Owner/Operator Type:	Operator
Owner/Op start date:	03/01/1981
Owner/Op end date:	Not reported

Handler Activities Summary:

U.S. importer of hazardous waste:	No
Mixed waste (haz. and radioactive):	No
Recycler of hazardous waste:	No
Transporter of hazardous waste:	No
Treater, storer or disposer of HW:	No
Underground injection activity:	No
On-site burner exemption:	No
Furnace exemption:	No
Used oil fuel burner:	No

C P F INC (Continued) **1000118647**

Used oil processor: No
User oil refiner: No
Used oil fuel marketer to burner: No
Used oil Specification marketer: No
Used oil transfer facility: No
Used oil transporter: No

. Waste code: D001
. Waste name: IGNITABLE WASTE

Facility Has Received Notices of Violations:
Regulation violated: Not reported
Area of violation: Generators - Pre-transport
Date violation determined: 06/01/2009
Date achieved compliance: 08/06/2009
Violation lead agency: State
Enforcement action: LETTER OF INTENT TO INITIATE ENFORCEMENT ACTION
Enforcement action date: 07/17/2009
Enf. disposition status: Not reported
Enf. disp. status date: Not reported
Enforcement lead agency: State
Proposed penalty amount: Not reported
Final penalty amount: Not reported
Paid penalty amount: Not reported

Regulation violated: Not reported
Area of violation: State Statute or Regulation
Date violation determined: 06/01/2009
Date achieved compliance: 08/06/2009
Violation lead agency: State
Enforcement action: FINAL 3008(A) COMPLIANCE ORDER
Enforcement action date: 11/05/2009
Enf. disposition status: Action Satisfied (Case Closed)
Enf. disp. status date: 02/04/2010
Enforcement lead agency: State
Proposed penalty amount: Not reported
Final penalty amount: 3620
Paid penalty amount: 3620

Regulation violated: Not reported
Area of violation: Generators - Pre-transport
Date violation determined: 06/01/2009
Date achieved compliance: 08/06/2009
Violation lead agency: State
Enforcement action: FINAL 3008(A) COMPLIANCE ORDER
Enforcement action date: 11/05/2009
Enf. disposition status: Action Satisfied (Case Closed)
Enf. disp. status date: 02/04/2010
Enforcement lead agency: State
Proposed penalty amount: Not reported
Final penalty amount: 3620
Paid penalty amount: 3620

Regulation violated: Not reported
Area of violation: Used Oil - Generators
Date violation determined: 06/01/2009
Date achieved compliance: 08/06/2009

C P F INC (Continued) **1000118647**

Violation lead agency: State
Enforcement action: LETTER OF INTENT TO INITIATE ENFORCEMENT ACTION
Enforcement action date: 07/17/2009
Enf. disposition status: Not reported
Enf. disp. status date: Not reported
Enforcement lead agency: State
Proposed penalty amount: Not reported
Final penalty amount: Not reported
Paid penalty amount: Not reported

Regulation violated: Not reported
Area of violation: Used Oil - Generators
Date violation determined: 06/01/2009
Date achieved compliance: 08/06/2009
Violation lead agency: State
Enforcement action: FINAL 3008(A) COMPLIANCE ORDER
Enforcement action date: 11/05/2009
Enf. disposition status: Action Satisfied (Case Closed)
Enf. disp. status date: 02/04/2010
Enforcement lead agency: State
Proposed penalty amount: Not reported
Final penalty amount: 3620
Paid penalty amount: 3620

Regulation violated: Not reported
Area of violation: State Statute or Regulation
Date violation determined: 06/01/2009
Date achieved compliance: 08/06/2009
Violation lead agency: State
Enforcement action: LETTER OF INTENT TO INITIATE ENFORCEMENT ACTION
Enforcement action date: 07/17/2009
Enf. disposition status: Not reported
Enf. disp. status date: Not reported
Enforcement lead agency: State
Proposed penalty amount: Not reported
Final penalty amount: Not reported
Paid penalty amount: Not reported

Regulation violated: SR - 351(6)
Area of violation: State Statute or Regulation
Date violation determined: 01/15/2004
Date achieved compliance: 12/03/2003
Violation lead agency: State
Enforcement action: FINAL 3008(A) COMPLIANCE ORDER
Enforcement action date: 06/03/2004
Enf. disposition status: Not reported
Enf. disp. status date: Not reported
Enforcement lead agency: State
Proposed penalty amount: Not reported
Final penalty amount: 8258
Paid penalty amount: 8258

Regulation violated: SR - 340(1b,k),253(b),682,340(4c)
Area of violation: State Statute or Regulation
Date violation determined: 01/15/2004
Date achieved compliance: 01/14/2005
Violation lead agency: State

C P F INC (Continued) **1000118647**

Enforcement action: FINAL 3008(A) COMPLIANCE ORDER
Enforcement action date: 06/03/2004
Enf. disposition status: Not reported
Enf. disp. status date: Not reported
Enforcement lead agency: State
Proposed penalty amount: Not reported
Final penalty amount: 8258
Paid penalty amount: 8258

Regulation violated: SR - 303(3b)
Area of violation: Generators - General
Date violation determined: 01/15/2004
Date achieved compliance: 12/31/2003
Violation lead agency: State
Enforcement action: FINAL 3008(A) COMPLIANCE ORDER
Enforcement action date: 06/03/2004
Enf. disposition status: Not reported
Enf. disp. status date: Not reported
Enforcement lead agency: State
Proposed penalty amount: Not reported
Final penalty amount: 8258
Paid penalty amount: 8258

Evaluation Action Summary:
Evaluation date: 02/04/2010
Evaluation: COMPLIANCE SCHEDULE EVALUATION
Area of violation: Not reported
Date achieved compliance: Not reported
Evaluation lead agency: State

Evaluation date: 06/01/2009
Evaluation: COMPLIANCE EVALUATION INSPECTION ON-SITE
Area of violation: Used Oil - Generators
Date achieved compliance: 08/06/2009
Evaluation lead agency: State

Evaluation date: 06/01/2009
Evaluation: COMPLIANCE EVALUATION INSPECTION ON-SITE
Area of violation: State Statute or Regulation
Date achieved compliance: 08/06/2009
Evaluation lead agency: State

Evaluation date: 06/01/2009
Evaluation: COMPLIANCE EVALUATION INSPECTION ON-SITE
Area of violation: Generators - Pre-transport
Date achieved compliance: 08/06/2009
Evaluation lead agency: State

Evaluation date: 01/14/2005
Evaluation: COMPLIANCE SCHEDULE EVALUATION
Area of violation: Not reported
Date achieved compliance: Not reported
Evaluation lead agency: State

Evaluation date: 06/03/2004
Evaluation: NOT A SIGNIFICANT NON-COMPLIER
Area of violation: Not reported

C P F INC (Continued) **1000118647**

Date achieved compliance: Not reported
Evaluation lead agency: State

Evaluation date: 11/08/2003
Evaluation: SIGNIFICANT NON-COMPLIER
Area of violation: Generators - General
Date achieved compliance: 12/31/2003
Evaluation lead agency: State

Evaluation date: 11/07/2003
Evaluation: COMPLIANCE EVALUATION INSPECTION ON-SITE
Area of violation: Generators - General
Date achieved compliance: 12/31/2003
Evaluation lead agency: State

Evaluation date: 11/07/2003
Evaluation: COMPLIANCE EVALUATION INSPECTION ON-SITE
Area of violation: State Statute or Regulation
Date achieved compliance: 12/03/2003
Evaluation lead agency: State

Evaluation date: 11/07/2003
Evaluation: COMPLIANCE EVALUATION INSPECTION ON-SITE
Area of violation: State Statute or Regulation
Date achieved compliance: 01/14/2005
Evaluation lead agency: State

Evaluation date: 06/03/1999
Evaluation: COMPLIANCE EVALUATION INSPECTION ON-SITE
Area of violation: Not reported
Date achieved compliance: Not reported
Evaluation lead agency: State

Evaluation date: 12/16/1994
Evaluation: COMPLIANCE EVALUATION INSPECTION ON-SITE
Area of violation: Not reported
Date achieved compliance: Not reported
Evaluation lead agency: State

Evaluation date: 12/09/1991
Evaluation: COMPLIANCE EVALUATION INSPECTION ON-SITE
Area of violation: Not reported
Date achieved compliance: Not reported
Evaluation lead agency: State

Evaluation date: 04/25/1988
Evaluation: COMPLIANCE EVALUATION INSPECTION ON-SITE
Area of violation: Not reported
Date achieved compliance: Not reported
Evaluation lead agency: State

US AIRS MINOR:
Envid: 1000118647
Region Code: 01
Programmatic ID: AIR MA0000002512104002
Facility Registry ID: 110000308701
D and B Number: Not reported
Primary SIC Code: 2086

C P F INC (Continued) **1000118647**

NAICS Code: 312111
Default Air Classification Code: MIN
Facility Type of Ownership Code: POF
Air CMS Category Code: Not reported
HPV Status: Not reported

US AIRS MINOR:
Region Code: 01
Programmatic ID: AIR MA0000002512104002
Facility Registry ID: 110000308701
Air Operating Status Code: OPR
Default Air Classification Code: MIN
Air Program: State Implementation Plan for National Primary and Secondary Ambient Air Quality Standards
Activity Date: 1992-01-13 00:00:00
Activity Status Date: Not reported
Activity Group: Compliance Monitoring
Activity Type: Inspection/Evaluation
Activity Status: Not reported

Region Code: 01
Programmatic ID: AIR MA0000002512104002
Facility Registry ID: 110000308701
Air Operating Status Code: OPR
Default Air Classification Code: MIN
Air Program: State Implementation Plan for National Primary and Secondary Ambient Air Quality Standards
Activity Date: 1994-12-16 00:00:00
Activity Status Date: Not reported
Activity Group: Compliance Monitoring
Activity Type: Inspection/Evaluation
Activity Status: Not reported

Region Code: 01
Programmatic ID: AIR MA0000002512104002
Facility Registry ID: 110000308701
Air Operating Status Code: OPR
Default Air Classification Code: MIN
Air Program: State Implementation Plan for National Primary and Secondary Ambient Air Quality Standards
Activity Date: 1995-02-17 00:00:00
Activity Status Date: Not reported
Activity Group: Compliance Monitoring
Activity Type: Inspection/Evaluation
Activity Status: Not reported

Region Code: 01
Programmatic ID: AIR MA0000002512104002
Facility Registry ID: 110000308701
Air Operating Status Code: OPR
Default Air Classification Code: MIN
Air Program: State Implementation Plan for National Primary and Secondary Ambient Air Quality Standards
Activity Date: 1996-03-06 00:00:00
Activity Status Date: Not reported
Activity Group: Compliance Monitoring
Activity Type: Inspection/Evaluation
Activity Status: Not reported

Region Code: 01
Programmatic ID: AIR MA0000002512104002
Facility Registry ID: 110000308701

C P F INC (Continued) **1000118647**

Air Operating Status Code:	OPR
Default Air Classification Code:	MIN
Air Program:	State Implementation Plan for National Primary and Secondary Ambient Air Quality Standards
Activity Date:	1998-03-16 00:00:00
Activity Status Date:	Not reported
Activity Group:	Compliance Monitoring
Activity Type:	Inspection/Evaluation
Activity Status:	Not reported

Region Code:	01
Programmatic ID:	AIR MA0000002512104002
Facility Registry ID:	110000308701
Air Operating Status Code:	OPR
Default Air Classification Code:	MIN
Air Program:	State Implementation Plan for National Primary and Secondary Ambient Air Quality Standards
Activity Date:	1999-06-03 00:00:00
Activity Status Date:	Not reported
Activity Group:	Compliance Monitoring
Activity Type:	Inspection/Evaluation
Activity Status:	Not reported

Region Code:	01
Programmatic ID:	AIR MA0000002512104002
Facility Registry ID:	110000308701
Air Operating Status Code:	OPR
Default Air Classification Code:	MIN
Air Program:	State Implementation Plan for National Primary and Secondary Ambient Air Quality Standards
Activity Date:	2000-07-14 00:00:00
Activity Status Date:	Not reported
Activity Group:	Compliance Monitoring
Activity Type:	Inspection/Evaluation
Activity Status:	Not reported

Region Code:	01
Programmatic ID:	AIR MA0000002512104002
Facility Registry ID:	110000308701
Air Operating Status Code:	OPR
Default Air Classification Code:	MIN
Air Program:	State Implementation Plan for National Primary and Secondary Ambient Air Quality Standards
Activity Date:	2003-11-07 00:00:00
Activity Status Date:	Not reported
Activity Group:	Compliance Monitoring
Activity Type:	Inspection/Evaluation
Activity Status:	Not reported

Region Code:	01
Programmatic ID:	AIR MA0000002512104002
Facility Registry ID:	110000308701
Air Operating Status Code:	OPR
Default Air Classification Code:	MIN
Air Program:	State Implementation Plan for National Primary and Secondary Ambient Air Quality Standards
Activity Date:	2004-03-11 00:00:00
Activity Status Date:	Not reported
Activity Group:	Compliance Monitoring
Activity Type:	Inspection/Evaluation
Activity Status:	Not reported

C P F INC (Continued) **1000118647**

Region Code: 01
Programmatic ID: AIR MA0000002512104002
Facility Registry ID: 110000308701
Air Operating Status Code: OPR
Default Air Classification Code: MIN
Air Program: State Implementation Plan for National Primary and Secondary Ambient Air Quality Standards
Activity Date: 2005-01-04 00:00:00
Activity Status Date: Not reported
Activity Group: Compliance Monitoring
Activity Type: Inspection/Evaluation
Activity Status: Not reported

Region Code: 01
Programmatic ID: AIR MA0000002512104002
Facility Registry ID: 110000308701
Air Operating Status Code: OPR
Default Air Classification Code: MIN
Air Program: State Implementation Plan for National Primary and Secondary Ambient Air Quality Standards
Activity Date: 2009-06-01 00:00:00
Activity Status Date: Not reported
Activity Group: Compliance Monitoring
Activity Type: Inspection/Evaluation
Activity Status: Not reported

Region Code: 01
Programmatic ID: AIR MA0000002512104002
Facility Registry ID: 110000308701
Air Operating Status Code: OPR
Default Air Classification Code: MIN
Air Program: State Implementation Plan for National Primary and Secondary Ambient Air Quality Standards
Activity Date: 2011-11-29 00:00:00
Activity Status Date: Not reported
Activity Group: Compliance Monitoring
Activity Type: Inspection/Evaluation
Activity Status: Not reported

Region Code: 01
Programmatic ID: AIR MA0000002512104002
Facility Registry ID: 110000308701
Air Operating Status Code: OPR
Default Air Classification Code: MIN
Air Program: State Implementation Plan for National Primary and Secondary Ambient Air Quality Standards
Activity Date: 2004-06-03 00:00:00
Activity Status Date: 2004-06-03 00:00:00
Activity Group: Enforcement Action
Activity Type: Administrative - Formal
Activity Status: Final Order Issued

Region Code: 01
Programmatic ID: AIR MA0000002512104002
Facility Registry ID: 110000308701
Air Operating Status Code: OPR
Default Air Classification Code: MIN
Air Program: State Implementation Plan for National Primary and Secondary Ambient Air Quality Standards
Activity Date: 2011-11-09 00:00:00
Activity Status Date: 2011-11-09 00:00:00
Activity Group: Enforcement Action

C P F INC (Continued) **1000118647**

Activity Type: Administrative - Informal
Activity Status: Achieved

DU868 SE > 1 2.421 mi. 12782 ft. | **CPF INC / NORTHEAST HOT FILL**
25 COPELAND DR.
AYER, MA 01432
Site 10 of 12 in cluster DU | **SHWS RELEASE HW GEN TIER 2** | **S111085871 N/A**

Relative: Lower

Actual: 235 ft.

SHWS:
Release Tracking Number/Current Status: 2-0010604 / RAO
Release Town: AYER
Notification Date: 01/05/1995
Category: TWO HR
Associated ID: Not reported
Current Status: **Response Action Outcome**
Status Date: 04/18/1995
Phase: Not reported
Response Action Outcome: A2 - A permanent solution has been achieved. Contamination has not been reduced to background.
Oil Or Haz Material: Oil
Location Type: INDUSTRIAL
Source: FUELTANK

Click here to access the MA DEP site for this facility:

Chemicals:
Chemical: DIESEL FUEL
Quantity: 150 gallons

Actions:
Action Type: A Notice sent to a Potentially Responsible Party (PRP)
Action Status: A MassDEP piece of correspondence was issued (approvals, NORs, etc.
Action Date: 1/18/1995
Response Action Outcome: A permanent solution has been achieved. Contamination has not been reduced to background.

Action Type: Immediate Response Action
Action Status: Oral Approval of Plan or Action
Action Date: 1/5/1995
Response Action Outcome: A permanent solution has been achieved. Contamination has not been reduced to background.

Action Type: Release Disposition
Action Status: Reportable Release under MGL 21E
Action Date: 1/5/1995
Response Action Outcome: A permanent solution has been achieved. Contamination has not been reduced to background.

Action Type: RNF
Action Status: Reportable Release under MGL 21E
Action Date: 3/8/1995
Response Action Outcome: A permanent solution has been achieved. Contamination has not been reduced to background.

Action Type: Response Action Outcome - RAO

CPF INC / NORTHEAST HOT FILL (Continued) **S111085871**

Action Status:	RAO Statement Received
Action Date:	4/18/1995
Response Action Outcome:	A permanent solution has been achieved. Contamination has not been reduced to background.

Release Tracking Number/Current Status:	2-0018215 / RAO
Release Town:	AYER
Notification Date:	06/02/2011
Category:	TWO HR
Associated ID:	Not reported
Current Status:	**Response Action Outcome**
Status Date:	08/04/2011
Phase:	Not reported
Response Action Outcome:	B1 - Remedial actions have not been conducted because a level of No Significant Risk exists.
Oil Or Haz Material:	Hazardous Material
Location Type:	INDUSTRIAL
Location Type:	COMMERCIAL
Source:	HOSE
Source:	LINE

Click here to access the MA DEP site for this facility:

Chemicals:

Chemical:	PROPANE
Quantity:	10 pounds

Actions:

Action Type:	Immediate Response Action
Action Status:	IRA Assessment Only
Action Date:	6/2/2011
Response Action Outcome:	Remedial actions have not been conducted because a level of No Significant Risk exists.

Action Type:	Release Disposition
Action Status:	Reportable Release under MGL 21E
Action Date:	6/2/2011
Response Action Outcome:	Remedial actions have not been conducted because a level of No Significant Risk exists.

Action Type:	Response Action Outcome - RAO
Action Status:	RAO Statement Received
Action Date:	8/4/2011
Response Action Outcome:	Remedial actions have not been conducted because a level of No Significant Risk exists.

Action Type:	RNFE
Action Status:	Transmittal, Notice, or Notification Received
Action Date:	8/4/2011
Response Action Outcome:	Remedial actions have not been conducted because a level of No Significant Risk exists.

Action Type:	Response Action Outcome - RAO
Action Status:	Level I - Technical Screen Audit
Action Date:	9/7/2011

CPF INC / NORTHEAST HOT FILL (Continued) **S111085871**

Response Action Outcome: Remedial actions have not been conducted because a level of No Significant Risk exists.

Release:

Release Tracking Number/Current Status:	2-0010604 / RAO
Primary ID:	Not reported
Official City:	AYER
Notification:	01/05/1995
Category:	TWO HR
Status Date:	04/18/1995
Phase:	Not reported
Response Action Outcome:	A2 - A permanent solution has been achieved. Contamination has not been reduced to background.
Oil / Haz Material Type:	Oil

Click here to access the MA DEP site for this facility:

Release Tracking Number/Current Status:	2-0018215 / RAO
Primary ID:	Not reported
Official City:	AYER
Notification:	06/02/2011
Category:	TWO HR
Status Date:	08/04/2011
Phase:	Not reported
Response Action Outcome:	B1 - Remedial actions have not been conducted because a level of No Significant Risk exists.
Oil / Haz Material Type:	Hazardous Material

Click here to access the MA DEP site for this facility:

HW GEN:

EPA Id:	MAD072366214
RCRA Generator Status:	VSQG
State Generator Status:	SQG-MA

TIER 2:

Report Year:	2013
Facility Id:	FATR20139TBCE1002MCL
Facility Dept:	Not reported
Latitude:	42.55
Longitude:	-71.57
Mailing Address:	Not reported
Mailing City/State/Zip:	Not reported
Mailing Country:	Not reported
Notes:	Not reported
All Chemicals Same As Last Yr:	Not reported
Date Signed:	2/26/2014
Dike Or Other Safeguard:	Not reported
Failed Validation:	Not reported
Date Modified:	08/25/2014
Fees Total:	Not reported
Num Of Employees:	170
Site Coord Abbreviated?:	Not reported

CPF INC / NORTHEAST HOT FILL (Continued) **S111085871**

Site Map:	Not reported
State Label Code:	MA2013
Submitted By:	Dan Gray / General Manager
Validation Report:	Not reported
Fire District:	Ayer
Latlong Location Description:	Not reported
Latlong Method:	Not reported

Record Key:	FDTR20139TBCE1003MD1
Id:	312111
Type:	NAICS
Description:	Soft Drink Manufacturing
Last Modified:	2/11/2014

Record Key:	FDTR20139TBCE1004MD1
Id:	835967431
Type:	Dun & Bradstreet
Description:	Soft Drink Manufacturing
Last Modified:	2/25/2014

Contact:

Report Year:	2013
Contact Record Id:	CTTR20139TBCMY006FY0
Title:	EHS Mgr.
Contact Name:	Ness
Contact Email:	pness@cpf-nehf.com
Contact Mail Address:	25 Copeland Dr.
Contact Mail City:	Ayer
Contact Mail State:	MA
Contact Mail Zip:	01432
Contact Mail Country:	USA
Contact1 Type:	Submitter
Contact2 Type:	Emergency Contact
Contact3 Type:	Tier II Information Contact
Contact4 Type:	Not reported
Modification Date:	8/25/2014

Contact:

Report Year:	2013
Contact Record Id:	CTTR20139TBCS300B2AM
Title:	General Manager
Contact Name:	Gray
Contact Email:	dgray@cph-nehf.com
Contact Mail Address:	25 Copeland Dr.
Contact Mail City:	Ayer
Contact Mail State:	MA
Contact Mail Zip:	01432
Contact Mail Country:	USA
Contact1 Type:	Owner / Operator
Contact2 Type:	Not reported
Contact3 Type:	Not reported
Contact4 Type:	Not reported
Modification Date:	8/25/2014

CPF INC / NORTHEAST HOT FILL (Continued) **S111085871**

Contact:

Report Year:	2013
Contact Record Id:	CTTR20139TBCUE00F2EB
Title:	Plant Engineer
Contact Name:	Kelly
Contact Email:	akelly@cpf-nehf.com
Contact Mail Address:	25 Copeland Dr.
Contact Mail City:	Ayer
Contact Mail State:	MA
Contact Mail Zip:	01432
Contact Mail Country:	USA
Contact1 Type:	Fac. Emergency Coordinator
Contact2 Type:	Not reported
Contact3 Type:	Not reported
Contact4 Type:	Not reported
Modification Date:	8/25/2014

Chemicals:

Acute:	T
Ave Amount:	4200
Ave Amount Code:	04
Chem Inv Record Id:	CVTR20139TBCXE00KNH3
Chem Same As Last Yr:	Not reported
Chronic:	T
CICAS:	7664-41-7
CI EHS Chemical:	T
CI Last Modified:	8/25/2014
Days On Site:	365
Entered Chemical Name:	Ammonia
Fire:	Not reported
Gas:	T
Liquid:	T
Max Amount:	5000
Max Amount Code:	05
Max Amt Container:	5000
Mixture:	Not reported
Pressure:	T
Pure:	T
Reactive:	Not reported
Solid:	Not reported
State01 Checkbox:	Not reported
State01 Number:	5000
State01 Text:	Not reported
State02 Checkbox:	T
State02 Number:	1
State02 Text:	Year
State03 Checkbox:	Not reported
State03 Number:	200
State03 Text:	Not reported
State04 Checkbox:	Not reported
State04 Number:	4500
State04 Text:	Liquid
State05 Checkbox:	Not reported
State05 Text:	Not reported
State06 Checkbox:	Not reported

CPF INC / NORTHEAST HOT FILL (Continued) **S111085871**

State06 Text:	Not reported
State07 Checkbox:	Not reported
State07 Text:	Rte 495 to Rte 110 West. Proceed on Rte 110 for approximately 5 miles and turn Right onto Copeland Dr.
State1 Contact Field:	Tanner Industries
State Label Code:	MA2013
Trade Secret:	Not reported

Location:

Record Key:	CLTR20139TBD3T00L6U0
Chem Inv Record Id:	CVTR20139TBCXE00KNH3
Type Code:	Above ground tank
Pressure Code:	Greater than ambient pressure
Temperature Code:	Cryogenic conditions
Location:	Ammonia Room
Amount:	5000
Amount Unit:	pounds
Last Modified:	8/25/2014

Record Key:	CLTR20139TBD9J00M4W8
Chem Inv Record Id:	CVTR20139TBCXE00KNH3
Type Code:	Above ground tank
Pressure Code:	Greater than ambient pressure
Temperature Code:	Cryogenic conditions
Location:	Filler rooms
Amount:	25
Amount Unit:	pounds
Last Modified:	8/25/2014

Chemical Mixture:

Record Key:	CMTR20139TBDAG00NYNH
Chem Inv Rec Id:	CVTR20139TBCXE00KNH3
Mx Chem:	Not reported
Mx CAS:	Not reported
Percentage:	Not reported
Wt Vol:	Not reported
Mx EHS:	Not reported
Mx Last Modified:	8/25/2014

Acute:	T
Ave Amount:	725
Ave Amount Code:	03
Chem Inv Record Id:	CVTR20139TBDHU00QBJA
Chem Same As Last Yr:	Not reported
Chronic:	T
CICAS:	7697-37-2
CI EHS Chemical:	T
CI Last Modified:	8/25/2014
Days On Site:	365
Entered Chemical Name:	Nitric Acid
Fire:	T
Gas:	Not reported
Liquid:	T
Max Amount:	925
Max Amount Code:	03
Max Amt Container:	925

CPF INC / NORTHEAST HOT FILL (Continued) **S111085871**

Mixture:	T
Pressure:	T
Pure:	Not reported
Reactive:	T
Solid:	Not reported
State01 Checkbox:	T
State01 Number:	1545
State01 Text:	Not reported
State02 Checkbox:	T
State02 Number:	4
State02 Text:	Year
State03 Checkbox:	Not reported
State03 Number:	1545
State03 Text:	Not reported
State04 Checkbox:	Not reported
State04 Number:	725
State04 Text:	Liquid
State05 Checkbox:	Not reported
State05 Text:	Not reported
State06 Checkbox:	Not reported
State06 Text:	Not reported
State07 Checkbox:	Not reported
State07 Text:	Rte 495 to Rte 110 West. Proceed on Rte 110 for approximately 5 miles and turn Right onto Coffman Way.
State1 Contact Field:	Ecolab, Suttles
State Label Code:	MA2013
Trade Secret:	Not reported

Location:

Record Key:	CLTR20139TBDPK00RA69
Chem Inv Record Id:	CVTR20139TBDHU00QBJA
Type Code:	Tank inside building
Pressure Code:	Ambient pressure
Temperature Code:	Ambient temperature
Location:	CIP Area Process tanks
Amount:	1545
Amount Unit:	pounds
Last Modified:	8/25/2014

Chemical Mixture:

Record Key:	CMTR20139TZER5001M5T
Chem Inv Rec Id:	CVTR20139TBDHU00QBJA
Mx Chem:	Sulfuric acid
Mx CAS:	7664-93-9
Percentage:	20
Wt Vol:	Wt
Mx EHS:	T
Mx Last Modified:	8/25/2014

Acute:	T
Ave Amount:	10375
Ave Amount Code:	06
Chem Inv Record Id:	CVTR20139TBDUB00SDYT
Chem Same As Last Yr:	Not reported
Chronic:	T
CICAS:	7664-93-9

CPF INC / NORTHEAST HOT FILL (Continued) **S111085871**

CI EHS Chemical:	T
CI Last Modified:	8/25/2014
Days On Site:	365
Entered Chemical Name:	Sulfuric Acid
Fire:	Not reported
Gas:	Not reported
Liquid:	T
Max Amount:	16100
Max Amount Code:	06
Max Amt Container:	13050
Mixture:	T
Pressure:	Not reported
Pure:	T
Reactive:	T
Solid:	Not reported
State01 Checkbox:	T
State01 Number:	13050
State01 Text:	Not reported
State02 Checkbox:	T
State02 Number:	4
State02 Text:	Year
State03 Checkbox:	Not reported
State03 Number:	6100
State03 Text:	Not reported
State04 Checkbox:	Not reported
State04 Number:	10375
State04 Text:	Liquid
State05 Checkbox:	Not reported
State05 Text:	Not reported
State06 Checkbox:	Not reported
State06 Text:	Not reported
State07 Checkbox:	Not reported
State07 Text:	Rte 495 to Rte 110 West. Follow Route 110 for approxiamately 5 miles and turn Right onto Coffman Rd.
State1 Contact Field:	PVS Chemicals, Ecolab, Suttles
State Label Code:	MA2013
Trade Secret:	Not reported

Location:

Record Key:	CLTR20139TBE4500TX8N
Chem Inv Record Id:	CVTR20139TBDUB00SDYT
Type Code:	Above ground tank
Pressure Code:	Ambient pressure
Temperature Code:	Ambient temperature
Location:	Tank Outside Waste Water Treatment Room
Amount:	13050
Amount Unit:	pounds
Last Modified:	8/25/2014

Record Key:	CLTR20139TBE6100UHU5
Chem Inv Record Id:	CVTR20139TBDUB00SDYT
Type Code:	Above ground tank
Pressure Code:	Ambient pressure
Temperature Code:	Ambient temperature
Location:	CIP Area
Amount:	3100
Amount Unit:	pounds
Last Modified:	8/25/2014

CPF INC / NORTHEAST HOT FILL (Continued) **S111085871**

Chemical Mixture:

Record Key:	CMTR20139TBE8500VCKP
Chem Inv Rec Id:	CVTR20139TBDUB00SDYT
Mx Chem:	Water
Mx CAS:	7732-18-5
Percentage:	60
Wt Vol:	Wt
Mx EHS:	Not reported
Mx Last Modified:	8/25/2014

Record Key:	CMTR20139TZFVU0022EG
Chem Inv Rec Id:	CVTR20139TBDUB00SDYT
Mx Chem:	Nitric acid
Mx CAS:	7697-37-2
Percentage:	10
Wt Vol:	Wt
Mx EHS:	T
Mx Last Modified:	8/25/2014

DU869 **CENTRAL PACKAGING FACILITY** **RGA HWS** **S115015777**
SE **25 COPELAND ST** **N/A**
> 1 **AYER, MA**
2.421 mi.
12782 ft. **Site 11 of 12 in cluster DU**

Relative:
Lower

Actual:
235 ft.

RGA HWS:

2012	CENTRAL PACKAGING FACILITY	25 COPELAND ST
2011	CENTRAL PACKAGING FACILITY	25 COPELAND ST
2010	CENTRAL PACKAGING FACILITY	25 COPELAND ST
2009	CENTRAL PACKAGING FACILITY	25 COPELAND ST
2008	CENTRAL PACKAGING FACILITY	25 COPELAND ST
2007	CENTRAL PACKAGING FACILITY	25 COPELAND ST
2006	CENTRAL PACKAGING FACILITY	25 COPELAND ST
2005	CENTRAL PACKAGING FACILITY	25 COPELAND ST
2004	CENTRAL PACKAGING FACILITY	25 COPELAND ST
2003	CENTRAL PACKAGING FACILITY	25 COPELAND ST
2002	CENTRAL PACKAGING FACILITY	25 COPELAND ST
1996	CENTRAL PACKAGING FACILITY	25 COPELAND ST

DV870 **PARKER AEROSPACE FLUID SYSTEMS** **FINDS** **1016685754**
South **14 ROBBINS POND RD** **ECHO** **N/A**
> 1 **DEVENS, MA 01432**
2.425 mi.
12802 ft. **Site 1 of 2 in cluster DV**

Relative:
Lower

Actual:
248 ft.

FINDS:

Registry ID: 110024816902

Environmental Interest/Information System
RCRAInfo is a national information system that supports the Resource Conservation and Recovery Act (RCRA) program through the tracking of events and activities related to facilities that generate, transport, and treat, store, or dispose of hazardous waste. RCRAInfo allows RCRA

PARKER AEROSPACE FLUID SYSTEMS (Continued) **1016685754**

program staff to track the notification, permit, compliance, and corrective action activities required under RCRA.

MA-EPICS - Massachussetts Environmental Protection Integrated Computer System

ICIS (Integrated Compliance Information System) is the Integrated Compliance Information System and provides a database that, when complete, will contain integrated Enforcement and Compliance information across most of EPA's programs. The vision for ICIS is to replace EPA's independent databases that contain Enforcement data with a single repository for that information. Currently, ICIS contains all Federal Administrative and Judicial enforcement actions. This information is maintained in ICIS by EPA in the Regional offices and it Headquarters. A future release of ICIS will replace the Permit Compliance System (PCS) which supports the NPDES and will integrate that information with Federal actions already in the system. ICIS also has the capability to track other activities occurring in the Region that support Compliance and Enforcement programs. These include; Incident Tracking, Compliance Assistance, and Compliance Monitoring.

SPCC

ECHO:

Envid:	1016685754
Registry ID:	110024816902
DFR URL:	http://echo.epa.gov/detailed_facility_report?fid=110024816902

DV871 **PARKER HANNIFIN CORP FLUID SYSTEMS DIV** **HW GEN** **S113409868**
South **14 ROBBINS POND RD** **TIER 2** **N/A**
> 1 **DEVENS, MA 01432**
2.425 mi.
12802 ft. **Site 2 of 2 in cluster DV**

Relative:
Lower

Actual:
248 ft.

HW GEN:

EPA Id:	MAR000009209
RCRA Generator Status:	VSQG
State Generator Status:	LQG-MA

TIER 2:

Report Year:	2015
Facility Id:	FATR2015000000009509
Facility Dept:	Not reported
Latitude:	42.5386
Longitude:	-71.6078
Mailing Address:	14 Robbins Pond Rd
Mailing City/State/Zip:	01434-
Mailing Country:	United States
Notes:	Not reported
All Chemicals Same As Last Yr:	Not reported
Date Signed:	02/11/2016
Dike Or Other Safeguard:	F
Failed Validation:	Not reported
Date Modified:	05/19/2016
Fees Total:	Not reported
Num Of Employees:	120

PARKER HANNIFIN CORP FLUID SYSTEMS DIV (Continued) **S113409868**

Site Coord Abbreviated?:	F
Site Map:	F
State Label Code:	Not reported
Submitted By:	John Mahoney
Validation Report:	Not reported
Fire District:	Not reported
Latlong Location Description:	Not reported
Latlong Method:	Not reported

DU872 **CORNER OF LITTLETON RD** **SHWS** **S103249520**
SE **COPELAND DR** **RELEASE** **N/A**
> 1 **AYER, MA**
2.427 mi.
12813 ft. **Site 12 of 12 in cluster DU**

Relative:
Lower

Actual:
249 ft.

SHWS:

Release Tracking Number/Current Status:	2-0012077 / RAO
Release Town:	AYER
Notification Date:	01/26/1998
Category:	TWO HR
Associated ID:	Not reported
Current Status:	**Response Action Outcome**
Status Date:	03/02/1998
Phase:	Not reported
Response Action Outcome:	A2 - A permanent solution has been achieved. Contamination has not been reduced to background.
Oil Or Haz Material:	Oil
Location Type:	OPENSPACE
Location Type:	COMMERCIAL
Source:	PIPE

Click here to access the MA DEP site for this facility:

Chemicals:

Chemical:	DIESEL FUEL
Quantity:	50 gallons

Actions:

Action Type:	Immediate Response Action
Action Status:	Oral Approval of Plan or Action
Action Date:	1/26/1998
Response Action Outcome:	A permanent solution has been achieved. Contamination has not been reduced to background.
Action Type:	Release Disposition
Action Status:	Reportable Release under MGL 21E
Action Date:	1/26/1998
Response Action Outcome:	A permanent solution has been achieved. Contamination has not been reduced to background.
Action Type:	RLFA
Action Status:	FOLOFF
Action Date:	1/26/1998
Response Action Outcome:	A permanent solution has been achieved. Contamination has not been reduced to background.

CORNER OF LITTLETON RD (Continued) **S103249520**

Action Type: Response Action Outcome - RAO
Action Status: RAO Statement Received
Action Date: 3/2/1998
Response Action Outcome: A permanent solution has been achieved. Contamination has not been reduced to background.

Action Type: RNF
Action Status: Reportable Release under MGL 21E
Action Date: 3/2/1998
Response Action Outcome: A permanent solution has been achieved. Contamination has not been reduced to background.

Release:
Release Tracking Number/Current Status: 2-0012077 / RAO
Primary ID: Not reported
Official City: AYER
Notification: 01/26/1998
Category: TWO HR
Status Date: 03/02/1998
Phase: Not reported
Response Action Outcome: A2 - A permanent solution has been achieved. Contamination has not been reduced to background.
Oil / Haz Material Type: Oil

Click here to access the MA DEP site for this facility:

DW873 **IMPACT TECHNOLOGY DEVELOPMENT** **HW GEN** **S112560515**
SSW **100 JACKSON RD** **N/A**
> 1 **DEVENS, MA 01434**
2.427 mi.
12817 ft. **Site 1 of 2 in cluster DW**

Relative: Higher
Actual: 337 ft.

HW GEN:
EPA Id: MV5089428995
RCRA Generator Status: VSQG
State Generator Status: Not reported

EPA Id: MV9787722913
RCRA Generator Status: VSQG
State Generator Status: Not reported

DW874 **IMPACT TECHNOLOGY DEVELOPMENT** **FINDS** **1014896229**
SSW **100 JACKSON RD** **ECHO** **N/A**
> 1 **DEVENS, MA 01434**
2.427 mi.
12817 ft. **Site 2 of 2 in cluster DW**

Relative: Higher
Actual: 337 ft.

FINDS:

Registry ID: 110043945372

Environmental Interest/Information System
MA-EPICS - Massachussetts Environmental Protection Integrated Computer System

IMPACT TECHNOLOGY DEVELOPMENT (Continued) **1014896229**

ECHO:
Envid: 1014896229
Registry ID: 110043945372
DFR URL: http://echo.epa.gov/detailed_facility_report?fid=110043945372

DT875
SSE
> 1
2.431 mi.
12836 ft.

MAGNEMOTION INC
139 BARNUM RD
DEVENS, MA 01434

HW GEN **S113411496**
N/A

Site 3 of 4 in cluster DT

Relative:
Lower

Actual:
229 ft.

HW GEN:
EPA Id: MV9787579100
RCRA Generator Status: VSQG
State Generator Status: VQG-MA

DT876
SSE
> 1
2.431 mi.
12836 ft.

MAGNEMOTION INC
139 BARNUM RD
DEVENS, MA 01434

FINDS **1012224060**
ECHO **N/A**

Site 4 of 4 in cluster DT

Relative:
Lower

Actual:
229 ft.

FINDS:

Registry ID: 110040623723

Environmental Interest/Information System
MA-EPICS - Massachussetts Environmental Protection Integrated Computer System

ECHO:
Envid: 1012224060
Registry ID: 110040623723
DFR URL: http://echo.epa.gov/detailed_facility_report?fid=110040623723

877
South
> 1
2.435 mi.
12855 ft.

235 BARNUM RD
AYER, MA 01432

EDR Hist Auto **1015349700**
N/A

Relative:
Higher

Actual:
279 ft.

EDR Historical Auto Stations:
Name: ARCO BEVERAGE CORP
Year: 2002
Address: 235 BARNUM RD

Name: ARCO BEVERAGE CORP
Year: 2003
Address: 235 BARNUM RD

DX878 **BEL MAINTENANCE GARAGE** **SPILLS** **S101016433**
SE **COPELAND AVE** **N/A**
> 1 **AYER, MA**
2.441 mi.
12891 ft. **Site 1 of 5 in cluster DX**

Relative:
Lower

Actual:
255 ft.

MA Spills:

Facility ID:	0000	Spill ID:	C88-0140
Staff Lead:	ELLIS, J	Date Entered:	19880509
Last Entered:	19880509	First Response:	19880310
Spill Date:	19880310	Spill Time:	10:00AM
Report Date:	19880310	Report Time:	11:35AM
Case Closed:	YES	Mat Type:	PETROLEUM
Virgin Waste:	VIRGIN	Contam Soil:	Not reported
Env Impact:	Not reported	Other Impact:	Not reported
Material:	HYDRAULIC FLUID	Other Material:	Not reported
Qty Reported:	NONE	Qty Actual:	NONE
Qty Reported:	_____	Qty Actual:	_____
CAS No:	Not reported	PCB Lev (ppm):	Not reported
Source:	Not reported	Other Source:	Not reported
Incident:	SPILL	Other Incdnt:	Not reported
Cleanup Type:	Not reported	Contractor:	NOT USED
Referral:	NO	LUST Elig:	Not reported
Report Prep:	Not reported	Category:	Not reported
Notifier:	Not reported		
Notif Tel:	Not reported		
Days/Close:	1		

DX879 **LEAD** **S107265982**
SE **1 WILLARD ST** **N/A**
> 1 **AYER, MA**
2.445 mi.
12911 ft. **Site 2 of 5 in cluster DX**

Relative:
Higher

Actual:
269 ft.

LEAD:

Community:	Ayer
Unit:	1
Inspector Name:	Christine Caulfield
Inspector License Number:	1950
Activity Type:	INSPECT
Activity Date:	08/19/1993
Start Work Date:	Not reported
Activity Descriptions:	Comprehensive Initial Inspection
Outcomes:	No Hazards Found

Community:	Ayer
Unit:	1
Inspector Name:	Christine Caulfield
Inspector License Number:	1950
Activity Type:	COMPLIANCE
Activity Date:	08/19/1993
Start Work Date:	Not reported
Activity Descriptions:	Letter of Full Initial Insp Comp
Outcomes:	Issued

DX880 **LEAD** **S107383137**
SE **7 WILLARD ST** **N/A**
> 1 **AYER, MA**
2.452 mi.
12945 ft. **Site 3 of 5 in cluster DX**

Relative:
Higher

Actual:
272 ft.

LEAD:

Community:	Ayer
Unit:	7
Inspector Name:	Christine Caulfield
Inspector License Number:	1950
Activity Type:	INSPECT
Activity Date:	08/19/1993
Start Work Date:	Not reported
Activity Descriptions:	Comprehensive Initial Inspection
Outcomes:	No Hazards Found

Community:	Ayer
Unit:	7
Inspector Name:	Christine Caulfield
Inspector License Number:	1950
Activity Type:	COMPLIANCE
Activity Date:	08/19/1993
Start Work Date:	Not reported
Activity Descriptions:	Letter of Full Initial Insp Comp
Outcomes:	Issued

DX881 **LEAD** **S107308207**
SE **2 WILLARD ST** **N/A**
> 1 **AYER, MA**
2.452 mi.
12949 ft. **Site 4 of 5 in cluster DX**

Relative:
Higher

Actual:
270 ft.

LEAD:

Community:	Ayer
Unit:	2
Inspector Name:	Christine Caulfield
Inspector License Number:	1950
Activity Type:	INSPECT
Activity Date:	08/19/1993
Start Work Date:	Not reported
Activity Descriptions:	Comprehensive Initial Inspection
Outcomes:	No Hazards Found

Community:	Ayer
Unit:	2
Inspector Name:	Christine Caulfield
Inspector License Number:	1950
Activity Type:	COMPLIANCE
Activity Date:	08/19/1993
Start Work Date:	Not reported
Activity Descriptions:	Letter of Full Initial Insp Comp
Outcomes:	Issued

DY882 **LEAD** **S107397954**
SE **9 WILLARD ST** **N/A**
> 1 **AYER, MA**
2.453 mi.
12951 ft. **Site 1 of 5 in cluster DY**

Relative:
Higher

Actual:
272 ft.

LEAD:

Community:	Ayer
Unit:	9
Inspector Name:	Christine Caulfield
Inspector License Number:	1950
Activity Type:	INSPECT
Activity Date:	08/19/1993
Start Work Date:	Not reported
Activity Descriptions:	Comprehensive Initial Inspection
Outcomes:	No Hazards Found

Community:	Ayer
Unit:	9
Inspector Name:	Christine Caulfield
Inspector License Number:	1950
Activity Type:	COMPLIANCE
Activity Date:	08/19/1993
Start Work Date:	Not reported
Activity Descriptions:	Letter of Full Initial Insp Comp
Outcomes:	Issued

DX883 **LEAD** **S107350037**
SE **4 WILLARD ST** **N/A**
> 1 **AYER, MA 01432**
2.455 mi.
12963 ft. **Site 5 of 5 in cluster DX**

Relative:
Higher

Actual:
271 ft.

LEAD:

Community:	Ayer
Unit:	Not reported
Inspector Name:	Christine Caulfield
Inspector License Number:	1950
Activity Type:	INSPECT
Activity Date:	07/15/1999
Start Work Date:	Not reported
Activity Descriptions:	Comprehensive Initial Inspection
Outcomes:	No Hazards Found

Community:	Ayer
Unit:	Not reported
Inspector Name:	Christine Caulfield
Inspector License Number:	1950
Activity Type:	COMPLIANCE
Activity Date:	07/15/1999
Start Work Date:	Not reported
Activity Descriptions:	Letter of Full Initial Insp Comp
Outcomes:	Issued

884
SW
> 1
2.459 mi.
12985 ft.

7 KELSEY LN
SHIRLEY, MA 01464

EDR Hist Auto **1015603667**
N/A

Relative:
Higher

Actual:
276 ft.

EDR Historical Auto Stations:

Name:	RAYS AUTO SERVICE
Year:	2001
Address:	7 KELSEY LN
Name:	RAYS AUTO SERVICE
Year:	2004
Address:	7 KELSEY LN

DY885
SE
> 1
2.460 mi.
12991 ft.

9 GROSVENOR ST
AYER, MA 01432

Site 2 of 5 in cluster DY

LEAD **S108722225**
N/A

Relative:
Higher

Actual:
279 ft.

LEAD:

Community:	Ayer
Unit:	Not reported
Inspector Name:	Christine Caulfield
Inspector License Number:	1950
Activity Type:	INSPECT
Activity Date:	10/19/2005
Start Work Date:	01/23/2006
Activity Descriptions:	Comprehensive Initial Inspection
Outcomes:	Hazards Found
Community:	Ayer
Unit:	Not reported
Inspector Name:	Christine Caulfield
Inspector License Number:	1950
Activity Type:	INSPECT
Activity Date:	01/27/2006
Start Work Date:	01/23/2006
Activity Descriptions:	Final Deleading Reinspection
Outcomes:	Passed
Community:	Ayer
Unit:	Not reported
Inspector Name:	Christine Caulfield
Inspector License Number:	1950
Activity Type:	COMPLIANCE
Activity Date:	01/27/2006
Start Work Date:	01/23/2006
Activity Descriptions:	Letter of Full Deleading Comp
Outcomes:	Issued

DY886 **LEAD** **S107267914**
SE **10 WILLARD ST** **N/A**
> 1 **AYER, MA**
2.461 mi.
12995 ft. **Site 3 of 5 in cluster DY**

Relative:
Higher

Actual:
274 ft.

LEAD:

Community:	Ayer
Unit:	Not reported
Inspector Name:	Christine Caulfield
Inspector License Number:	1950
Activity Type:	INSPECT
Activity Date:	07/15/1999
Start Work Date:	Not reported
Activity Descriptions:	Comprehensive Initial Inspection
Outcomes:	No Hazards Found

Community:	Ayer
Unit:	Not reported
Inspector Name:	Christine Caulfield
Inspector License Number:	1950
Activity Type:	COMPLIANCE
Activity Date:	07/15/1999
Start Work Date:	Not reported
Activity Descriptions:	Letter of Full Initial Insp Comp
Outcomes:	Issued

DY887 **LEAD** **S107279409**
SE **12 WILLARD ST** **N/A**
> 1 **AYER, MA 01432**
2.461 mi.
12996 ft. **Site 4 of 5 in cluster DY**

Relative:
Higher

Actual:
275 ft.

LEAD:

Community:	Ayer
Unit:	Not reported
Inspector Name:	Christine Caulfield
Inspector License Number:	1950
Activity Type:	INSPECT
Activity Date:	07/15/1999
Start Work Date:	Not reported
Activity Descriptions:	Comprehensive Initial Inspection
Outcomes:	No Hazards Found

Community:	Ayer
Unit:	Not reported
Inspector Name:	Christine Caulfield
Inspector License Number:	1950
Activity Type:	COMPLIANCE
Activity Date:	07/15/1999
Start Work Date:	Not reported
Activity Descriptions:	Letter of Full Initial Insp Comp
Outcomes:	Issued

888
North
> 1
2.464 mi.
13008 ft.

207 HILL RD
GROTON, MA 01450

LEAD **S107311017**
N/A

Relative:
Lower

Actual:
243 ft.

LEAD:

Community:	Groton
Unit:	Not reported
Inspector Name:	Greg Galeota
Inspector License Number:	1594
Activity Type:	INSPECT
Activity Date:	07/11/1992
Start Work Date:	Not reported
Activity Descriptions:	Comprehensive Initial Inspection
Outcomes:	Hazards Found

889
ESE
> 1
2.465 mi.
13017 ft.

228 1/2 SNAKE HILL RD
AYER, MA 01432

LEAD **S107316381**
N/A

Relative:
Lower

Actual:
229 ft.

LEAD:

Community:	Ayer
Unit:	Not reported
Inspector Name:	Christine Caulfield
Inspector License Number:	1950
Activity Type:	INSPECT
Activity Date:	10/13/2004
Start Work Date:	01/28/2005
Activity Descriptions:	Comprehensive Initial Inspection
Outcomes:	Hazards Found

Community:	Ayer
Unit:	Not reported
Inspector Name:	Christine Caulfield
Inspector License Number:	1950
Activity Type:	INSPECT
Activity Date:	02/08/2005
Start Work Date:	01/28/2005
Activity Descriptions:	Final Deleading Reinspection
Outcomes:	Passed

Community:	Ayer
Unit:	Not reported
Inspector Name:	Christine Caulfield
Inspector License Number:	1950
Activity Type:	COMPLIANCE
Activity Date:	02/08/2005
Start Work Date:	01/28/2005
Activity Descriptions:	Letter of Full Deleading Comp
Outcomes:	Issued

DZ890 **LEAD** **S107278821**
ESE **12 OLD SANDY POND RD** **N/A**
> 1 **AYER, MA**
2.480 mi.
13092 ft. **Site 1 of 5 in cluster DZ**

Relative:
Lower

Actual:
237 ft.

LEAD:

Community:	Ayer
Unit:	Not reported
Inspector Name:	Damon Chaplin
Inspector License Number:	3352
Activity Type:	INSPECT
Activity Date:	09/29/1994
Start Work Date:	Not reported
Activity Descriptions:	Determination
Outcomes:	Hazards Found

EA891 **PARKING LOT** **RGA HWS** **S115041644**
SSW **4 LEXINGTON ST** **N/A**
> 1 **DEVENS, MA**
2.486 mi.
13125 ft. **Site 1 of 2 in cluster EA**

Relative:
Higher

Actual:
322 ft.

RGA HWS:

2012	PARKING LOT	4 LEXINGTON ST
2011	PARKING LOT	4 LEXINGTON ST
2010	PARKING LOT	4 LEXINGTON ST
2009	PARKING LOT	4 LEXINGTON ST
2008	PARKING LOT	4 LEXINGTON ST
2007	PARKING LOT	4 LEXINGTON ST
2006	PARKING LOT	4 LEXINGTON ST
2005	PARKING LOT	4 LEXINGTON ST
2004	PARKING LOT	4 LEXINGTON ST
2003	PARKING LOT	4 LEXINGTON ST
2002	PARKING LOT	4 LEXINGTON ST

EA892 **PARKING LOT** **SHWS** **S106510260**
SSW **4 LEXINGTON ST** **RELEASE** **N/A**
> 1 **DEVENS, MA 01433**
2.486 mi.
13125 ft. **Site 2 of 2 in cluster EA**

Relative:
Higher

Actual:
322 ft.

SHWS:

Release Tracking Number/Current Status:	2-0012319 / RAO
Release Town:	AYER
Notification Date:	07/29/1998
Category:	TWO HR
Associated ID:	Not reported
Current Status:	**Response Action Outcome**
Status Date:	09/25/1998
Phase:	Not reported
Response Action Outcome:	A1 - A permanent solution has been achieved. Contamination has been reduced to background or a threat of release has been eliminated.
Oil Or Haz Material:	Oil
Source:	VEHICLE

Click here to access the MA DEP site for this facility:

PARKING LOT (Continued) **S106510260**

Chemicals:

Chemical:	HYDRAULIC FLUID
Quantity:	20 gallons

Actions:

Action Type:	Immediate Response Action
Action Status:	Oral Approval of Plan or Action
Action Date:	7/29/1998
Response Action Outcome:	A permanent solution has been achieved. Contamination has been reduced to background or a threat of release has been eliminated.
Action Type:	Release Disposition
Action Status:	Reportable Release under MGL 21E
Action Date:	7/29/1998
Response Action Outcome:	A permanent solution has been achieved. Contamination has been reduced to background or a threat of release has been eliminated.
Action Type:	A Notice sent to a Potentially Responsible Party (PRP)
Action Status:	A MassDEP piece of correspondence was issued (approvals, NORs, etc.
Action Date:	8/3/1998
Response Action Outcome:	A permanent solution has been achieved. Contamination has been reduced to background or a threat of release has been eliminated.
Action Type:	Response Action Outcome - RAO
Action Status:	RAO Statement Received
Action Date:	9/25/1998
Response Action Outcome:	A permanent solution has been achieved. Contamination has been reduced to background or a threat of release has been eliminated.
Action Type:	RNF
Action Status:	Reportable Release under MGL 21E
Action Date:	9/25/1998
Response Action Outcome:	A permanent solution has been achieved. Contamination has been reduced to background or a threat of release has been eliminated.

Release:

Release Tracking Number/Current Status:	2-0012319 / RAO
Primary ID:	Not reported
Official City:	AYER
Notification:	07/29/1998
Category:	TWO HR
Status Date:	09/25/1998
Phase:	Not reported
Response Action Outcome:	A1 - A permanent solution has been achieved. Contamination has been reduced to background or a threat of release has been eliminated.
Oil / Haz Material Type:	Oil

Click here to access the MA DEP site for this facility:

893
West
> 1
2.487 mi.
13130 ft.

163 CENTER ST
SHIRLEY, MA 01464

LEAD **S108710439**
N/A

Relative:
Higher

Actual:
369 ft.

LEAD:

Community:	Shirley
Unit:	Not reported
Inspector Name:	Edward O'Brien
Inspector License Number:	3712
Activity Type:	INSPECT
Activity Date:	05/10/2007
Start Work Date:	Not reported
Activity Descriptions:	Comprehensive Initial Inspection
Outcomes:	Hazards Found

EB894
NNW
> 1
2.509 mi.
13246 ft.

32 ST JAMES AVE
GROTON, MA 01450

Site 1 of 3 in cluster EB

LEAD **S108715110**
N/A

Relative:
Higher

Actual:
299 ft.

LEAD:

Community:	Groton
Unit:	Not reported
Inspector Name:	John MacIsaac
Inspector License Number:	2378
Activity Type:	INSPECT
Activity Date:	05/29/2007
Start Work Date:	Not reported
Activity Descriptions:	Comprehensive Initial Inspection
Outcomes:	No Hazards Found

Community:	Groton
Unit:	Not reported
Inspector Name:	John MacIsaac
Inspector License Number:	2378
Activity Type:	COMPLIANCE
Activity Date:	05/29/2007
Start Work Date:	Not reported
Activity Descriptions:	Letter of Full Initial Insp Comp
Outcomes:	Issued

EC895
NW
> 1
2.517 mi.
13289 ft.

PHILS AUTO FRAME
29 SQUANNACOOK RD
SHIRLEY, MA 01464

Site 1 of 3 in cluster EC

HW GEN **S118161123**
N/A

Relative:
Lower

Actual:
263 ft.

HW GEN:

EPA Id:	MAV000002231
RCRA Generator Status:	VSQG
State Generator Status:	Not reported

EC896 **EDR Hist Auto** **1015391766**
NW **29 SQUANNACOOK RD** **N/A**
> 1 **SHIRLEY, MA 01464**
2.517 mi.
13289 ft. **Site 2 of 3 in cluster EC**

Relative:
Lower

Actual:
263 ft.

EDR Historical Auto Stations:

Name:	PHILS AUTO FRAME
Year:	2006
Address:	29 SQUANNACOOK RD
Name:	PHILS AUTO FRAME
Year:	2007
Address:	29 SQUANNACOOK RD
Name:	PHIL S AUTO FRAME
Year:	2008
Address:	29 SQUANNACOOK RD
Name:	PHILS AUTO FRAME
Year:	2009
Address:	29 SQUANNACOOK RD
Name:	PHILS AUTO FRAME
Year:	2010
Address:	29 SQUANNACOOK RD
Name:	PHILS AUTO FRAME
Year:	2011
Address:	29 SQUANNACOOK RD
Name:	PHILS AUTO FRAME
Year:	2012
Address:	29 SQUANNACOOK RD

EC897 **PHILS AUTO FRAME** **ECHO** **1018118320**
NW **29 SQUANNACOOK RD** **N/A**
> 1 **SHIRLEY, MA 01464**
2.517 mi.
13289 ft. **Site 3 of 3 in cluster EC**

Relative:
Lower

Actual:
263 ft.

ECHO:

Envid:	1018118320
Registry ID:	110064548743
DFR URL:	http://echo.epa.gov/detailed_facility_report?fid=110064548743

DZ898 **LEAD** **S107370461**
ESE **57 SANDY POND RD** **N/A**
> 1 **AYER, MA 01432**
2.520 mi.
13304 ft. **Site 2 of 5 in cluster DZ**

Relative:
Lower

Actual:
240 ft.

LEAD:

Community:	Ayer
Unit:	Not reported
Inspector Name:	Amy Franklin
Inspector License Number:	2171
Activity Type:	INSPECT

(Continued) **S107370461**

Activity Date:	08/29/1994
Start Work Date:	Not reported
Activity Descriptions:	Comprehensive Initial Inspection
Outcomes:	No Hazards Found
Community:	Ayer
Unit:	Not reported
Inspector Name:	Amy Franklin
Inspector License Number:	2171
Activity Type:	COMPLIANCE
Activity Date:	08/29/1994
Start Work Date:	Not reported
Activity Descriptions:	Letter of Full Initial Insp Comp
Outcomes:	Issued

ED899 **PCI SYNTHESIS INC** **RCRA-LQG** **1007094985**
SSW **88 JACKSON ST** **MAR000509398**
> 1 **DEVENS, MA 01434**
2.520 mi.
13305 ft. **Site 1 of 3 in cluster ED**

Relative:
Higher

Actual:
332 ft.

RCRA-LQG:

Date form received by agency:	03/01/2016
Facility name:	PCI SYNTHESIS INC
Facility address:	88 JACKSON ST DEVENS, MA 01434
EPA ID:	MAR000509398
Mailing address:	JACKSON ST DEVENS, MA 01434
Contact:	BILL ANDERSON
Contact address:	OPPORTUNITY WAY NEWBURYPORT, MA 01950
Contact country:	Not reported
Contact telephone:	(978) 463-4882
Contact email:	BILL.ANDERSON@PCISYNTHESIS.COM
EPA Region:	01
Land type:	State
Classification:	Large Quantity Generator
Description:	Handler: generates 1,000 kg or more of hazardous waste during any calendar month; or generates more than 1 kg of acutely hazardous waste during any calendar month; or generates more than 100 kg of any residue or contaminated soil, waste or other debris resulting from the cleanup of a spill, into or on any land or water, of acutely hazardous waste during any calendar month; or generates 1 kg or less of acutely hazardous waste during any calendar month, and accumulates more than 1 kg of acutely hazardous waste at any time; or generates 100 kg or less of any residue or contaminated soil, waste or other debris resulting from the cleanup of a spill, into or on any land or water, of acutely hazardous waste during any calendar month, and accumulates more than 100 kg of that material at any time

Owner/Operator Summary:

Owner/operator name:	MASS DEVELOPMENT
Owner/operator address:	9 OPPORTUNITY WAY NEWBURYPORT, MA 01950
Owner/operator country:	US
Owner/operator telephone:	Not reported

PCI SYNTHESIS INC (Continued) **1007094985**

Legal status: State
Owner/Operator Type: Owner
Owner/Op start date: 01/01/2000
Owner/Op end date: Not reported

Owner/operator name: MASS DEVELOPMENT
Owner/operator address: HIGH ST
BOSTON, MA 02110
Owner/operator country: Not reported
Owner/operator telephone: (617) 330-2000
Legal status: State
Owner/Operator Type: Owner
Owner/Op start date: 01/01/2000
Owner/Op end date: Not reported

Owner/operator name: POLYCARBON INDUSTRIES INC
Owner/operator address: 9 OPPORTUNITY WAY
NEWBURYPORT, MA 01950
Owner/operator country: US
Owner/operator telephone: Not reported
Legal status: Private
Owner/Operator Type: Operator
Owner/Op start date: 03/01/2003
Owner/Op end date: Not reported

Owner/operator name: ED PRICE
Owner/operator address: Not reported
Not reported
Owner/operator country: Not reported
Owner/operator telephone: Not reported
Legal status: Private
Owner/Operator Type: Operator
Owner/Op start date: 01/01/2001
Owner/Op end date: Not reported

Handler Activities Summary:
U.S. importer of hazardous waste: No
Mixed waste (haz. and radioactive): No
Recycler of hazardous waste: No
Transporter of hazardous waste: No
Treater, storer or disposer of HW: No
Underground injection activity: No
On-site burner exemption: No
Furnace exemption: No
Used oil fuel burner: No
Used oil processor: No
User oil refiner: No
Used oil fuel marketer to burner: No
Used oil Specification marketer: No
Used oil transfer facility: No
Used oil transporter: No

. Waste code: D001
. Waste name: IGNITABLE WASTE

. Waste code: D002
. Waste name: CORROSIVE WASTE

PCI SYNTHESIS INC (Continued) **1007094985**

. Waste code: D006
. Waste name: CADMIUM

. Waste code: F002
. Waste name: THE FOLLOWING SPENT HALOGENATED SOLVENTS: TETRACHLOROETHYLENE, METHYLENE CHLORIDE, TRICHLOROETHYLENE, 1,1,1-TRICHLOROETHANE, CHLOROBENZENE, 1,1,2-TRICHLORO-1,2,2-TRIFLUOROETHANE, ORTHO-DICHLOROBENZENE, TRICHLOROFLUOROMETHANE, AND 1,1,2, TRICHLOROETHANE; ALL SPENT SOLVENT MIXTURES/BLENDS CONTAINING, BEFORE USE, A TOTAL OF TEN PERCENT OR MORE (BY VOLUME) OF ONE OR MORE OF THE ABOVE HALOGENATED SOLVENTS OR THOSE SOLVENTS LISTED IN F001, F004, AND F005; AND STILL BOTTOMS FROM THE RECOVERY OF THESE SPENT SOLVENTS AND SPENT SOLVENT MIXTURES.

. Waste code: F003
. Waste name: THE FOLLOWING SPENT NONHALOGENATED SOLVENTS: XYLENE, ACETONE, ETHYL ACETATE, ETHYL BENZENE, ETHYL ETHER, METHYL ISOBUTYL KETONE, N-BUTYL ALCOHOL, CYCLOHEXANONE, AND METHANOL; ALL SPENT SOLVENT MIXTURES/BLENDS CONTAINING, BEFORE USE, ONLY THE ABOVE SPENT NONHALOGENATED SOLVENTS; AND ALL SPENT SOLVENT MIXTURES/BLENDS CONTAINING, BEFORE USE, ONE OR MORE OF THE ABOVE NONHALOGENATED SOLVENTS, AND A TOTAL OF TEN PERCENT OR MORE (BY VOLUME) OF ONE OR MORE OF THOSE SOLVENTS LISTED IN F001, F002, F004, AND F005; AND STILL BOTTOMS FROM THE RECOVERY OF THESE SPENT SOLVENTS AND SPENT SOLVENT MIXTURES.

. Waste code: F005
. Waste name: THE FOLLOWING SPENT NONHALOGENATED SOLVENTS: TOLUENE, METHYL ETHYL KETONE, CARBON DISULFIDE, ISOBUTANOL, PYRIDINE, BENZENE, 2-ETHOXYETHANOL, AND 2-NITROPROPANE; ALL SPENT SOLVENT MIXTURES/BLENDS CONTAINING, BEFORE USE, A TOTAL OF TEN PERCENT OR MORE (BY VOLUME) OF ONE OR MORE OF THE ABOVE NONHALOGENATED SOLVENTS OR THOSE SOLVENTS LISTED IN F001, F002, OR F004; AND STILL BOTTOMS FROM THE RECOVERY OF THESE SPENT SOLVENTS AND SPENT SOLVENT MIXTURES.

. Waste code: MA01
. Waste name: WASTE OIL

. Waste code: MA99
. Waste name: NON-HAZARDOUS WASTE TO BE USED ONLY FOR NON-HW SHIPPED USING HW MANIFEST

Historical Generators:
Date form received by agency: 03/01/2014
Site name: PCI SYNTHESIS DEVENS
Classification: Large Quantity Generator

. Waste code: D001
. Waste name: IGNITABLE WASTE

. Waste code: D002
. Waste name: CORROSIVE WASTE

. Waste code: D003
. Waste name: REACTIVE WASTE

. Waste code: D006

PCI SYNTHESIS INC (Continued) **1007094985**

. Waste name: CADMIUM

. Waste code: D018
. Waste name: BENZENE

. Waste code: F002
. Waste name: THE FOLLOWING SPENT HALOGENATED SOLVENTS: TETRACHLOROETHYLENE, METHYLENE CHLORIDE, TRICHLOROETHYLENE, 1,1,1-TRICHLOROETHANE, CHLOROBENZENE, 1,1,2-TRICHLORO-1,2,2-TRIFLUOROETHANE, ORTHO-DICHLOROBENZENE, TRICHLOROFLUOROMETHANE, AND 1,1,2, TRICHLOROETHANE; ALL SPENT SOLVENT MIXTURES/BLENDS CONTAINING, BEFORE USE, A TOTAL OF TEN PERCENT OR MORE (BY VOLUME) OF ONE OR MORE OF THE ABOVE HALOGENATED SOLVENTS OR THOSE SOLVENTS LISTED IN F001, F004, AND F005; AND STILL BOTTOMS FROM THE RECOVERY OF THESE SPENT SOLVENTS AND SPENT SOLVENT MIXTURES.

. Waste code: F003
. Waste name: THE FOLLOWING SPENT NONHALOGENATED SOLVENTS: XYLENE, ACETONE, ETHYL ACETATE, ETHYL BENZENE, ETHYL ETHER, METHYL ISOBUTYL KETONE, N-BUTYL ALCOHOL, CYCLOHEXANONE, AND METHANOL; ALL SPENT SOLVENT MIXTURES/BLENDS CONTAINING, BEFORE USE, ONLY THE ABOVE SPENT NONHALOGENATED SOLVENTS; AND ALL SPENT SOLVENT MIXTURES/BLENDS CONTAINING, BEFORE USE, ONE OR MORE OF THE ABOVE NONHALOGENATED SOLVENTS, AND A TOTAL OF TEN PERCENT OR MORE (BY VOLUME) OF ONE OR MORE OF THOSE SOLVENTS LISTED IN F001, F002, F004, AND F005; AND STILL BOTTOMS FROM THE RECOVERY OF THESE SPENT SOLVENTS AND SPENT SOLVENT MIXTURES.

. Waste code: F005
. Waste name: THE FOLLOWING SPENT NONHALOGENATED SOLVENTS: TOLUENE, METHYL ETHYL KETONE, CARBON DISULFIDE, ISOBUTANOL, PYRIDINE, BENZENE, 2-ETHOXYETHANOL, AND 2-NITROPROPANE; ALL SPENT SOLVENT MIXTURES/BLENDS CONTAINING, BEFORE USE, A TOTAL OF TEN PERCENT OR MORE (BY VOLUME) OF ONE OR MORE OF THE ABOVE NONHALOGENATED SOLVENTS OR THOSE SOLVENTS LISTED IN F001, F002, OR F004; AND STILL BOTTOMS FROM THE RECOVERY OF THESE SPENT SOLVENTS AND SPENT SOLVENT MIXTURES.

. Waste code: U006
. Waste name: ACETYL CHLORIDE (C,R,T)

. Waste code: U019
. Waste name: BENZENE (I,T)

. Waste code: U029
. Waste name: METHANE, BROMO- (OR) METHYL BROMIDE

. Waste code: U056
. Waste name: BENZENE, HEXAHYDRO- (I) (OR) CYCLOHEXANE (I)

. Waste code: U115
. Waste name: ETHYLENE OXIDE (I,T) (OR) OXIRANE (I,T)

. Waste code: U122
. Waste name: FORMALDEHYDE

. Waste code: U123
. Waste name: FORMIC ACID (C,T)

PCI SYNTHESIS INC (Continued) **1007094985**

. Waste code: U134
. Waste name: HYDROFLUORIC ACID (C,T) (OR) HYDROGEN FLUORIDE (C,T)

. Waste code: U213
. Waste name: FURAN, TETRAHYDRO-(I) (OR) TETRAHYDROFURAN (I)

. Waste code: MA95
. Waste name: UNIVERSAL WASTE

. Waste code: MA99
. Waste name: NON-HAZARDOUS WASTE TO BE USED ONLY FOR NON-HW SHIPPED USING HW MANIFEST

Date form received by agency: 06/10/2013
Site name: PCI SYNTHESIS INC
Classification: Large Quantity Generator

. Waste code: D001
. Waste name: IGNITABLE WASTE

. Waste code: D002
. Waste name: CORROSIVE WASTE

. Waste code: D003
. Waste name: REACTIVE WASTE

. Waste code: D006
. Waste name: CADMIUM

. Waste code: D010
. Waste name: SELENIUM

. Waste code: D021
. Waste name: CHLOROBENZENE

. Waste code: D035
. Waste name: METHYL ETHYL KETONE

. Waste code: F001
. Waste name: THE FOLLOWING SPENT HALOGENATED SOLVENTS USED IN DEGREASING: TETRACHLOROETHYLENE, TRICHLORETHYLENE, METHYLENE CHLORIDE, 1,1,1-TRICHLOROETHANE, CARBON TETRACHLORIDE AND CHLORINATED FLUOROCARBONS; ALL SPENT SOLVENT MIXTURES/BLENDS USED IN DEGREASING CONTAINING, BEFORE USE, A TOTAL OF TEN PERCENT OR MORE (BY VOLUME) OF ONE OR MORE OF THE ABOVE HALOGENATED SOLVENTS OR THOSE SOLVENTS LISTED IN F002, F004, AND F005; AND STILL BOTTOMS FROM THE RECOVERY OF THESE SPENT SOLVENTS AND SPENT SOLVENT MIXTURES.

. Waste code: F002
. Waste name: THE FOLLOWING SPENT HALOGENATED SOLVENTS: TETRACHLOROETHYLENE, METHYLENE CHLORIDE, TRICHLOROETHYLENE, 1,1,1-TRICHLOROETHANE, CHLOROBENZENE, 1,1,2-TRICHLORO-1,2,2-TRIFLUOROETHANE, ORTHO-DICHLOROBENZENE, TRICHLOROFLUOROMETHANE, AND 1,1,2, TRICHLOROETHANE; ALL SPENT SOLVENT MIXTURES/BLENDS CONTAINING, BEFORE USE, A TOTAL OF TEN PERCENT OR MORE (BY VOLUME) OF ONE OR MORE OF THE ABOVE HALOGENATED SOLVENTS OR THOSE SOLVENTS LISTED IN F001, F004, AND F005; AND STILL BOTTOMS FROM THE RECOVERY OF THESE SPENT SOLVENTS AND

PCI SYNTHESIS INC (Continued) **1007094985**

SPENT SOLVENT MIXTURES.

. Waste code: F003
. Waste name: THE FOLLOWING SPENT NONHALOGENATED SOLVENTS: XYLENE, ACETONE, ETHYL ACETATE, ETHYL BENZENE, ETHYL ETHER, METHYL ISOBUTYL KETONE, N-BUTYL ALCOHOL, CYCLOHEXANONE, AND METHANOL; ALL SPENT SOLVENT MIXTURES/BLENDS CONTAINING, BEFORE USE, ONLY THE ABOVE SPENT NONHALOGENATED SOLVENTS; AND ALL SPENT SOLVENT MIXTURES/BLENDS CONTAINING, BEFORE USE, ONE OR MORE OF THE ABOVE NONHALOGENATED SOLVENTS, AND A TOTAL OF TEN PERCENT OR MORE (BY VOLUME) OF ONE OR MORE OF THOSE SOLVENTS LISTED IN F001, F002, F004, AND F005; AND STILL BOTTOMS FROM THE RECOVERY OF THESE SPENT SOLVENTS AND SPENT SOLVENT MIXTURES.

. Waste code: F005
. Waste name: THE FOLLOWING SPENT NONHALOGENATED SOLVENTS: TOLUENE, METHYL ETHYL KETONE, CARBON DISULFIDE, ISOBUTANOL, PYRIDINE, BENZENE, 2-ETHOXYETHANOL, AND 2-NITROPROPANE; ALL SPENT SOLVENT MIXTURES/BLENDS CONTAINING, BEFORE USE, A TOTAL OF TEN PERCENT OR MORE (BY VOLUME) OF ONE OR MORE OF THE ABOVE NONHALOGENATED SOLVENTS OR THOSE SOLVENTS LISTED IN F001, F002, OR F004; AND STILL BOTTOMS FROM THE RECOVERY OF THESE SPENT SOLVENTS AND SPENT SOLVENT MIXTURES.

. Waste code: MA01
. Waste name: WASTE OIL

. Waste code: MA95
. Waste name: UNIVERSAL WASTE

Date form received by agency: 04/06/2006
Site name: PCI SYNTHESIS INC
Classification: Large Quantity Generator

. Waste code: D001
. Waste name: IGNITABLE WASTE

. Waste code: D002
. Waste name: CORROSIVE WASTE

. Waste code: D022
. Waste name: CHLOROFORM

. Waste code: D035
. Waste name: METHYL ETHYL KETONE

. Waste code: D038
. Waste name: PYRIDINE

. Waste code: F002
. Waste name: THE FOLLOWING SPENT HALOGENATED SOLVENTS: TETRACHLOROETHYLENE, METHYLENE CHLORIDE, TRICHLOROETHYLENE, 1,1,1-TRICHLOROETHANE, CHLOROBENZENE, 1,1,2-TRICHLORO-1,2,2-TRIFLUOROETHANE, ORTHO-DICHLOROBENZENE, TRICHLOROFLUOROMETHANE, AND 1,1,2, TRICHLOROETHANE; ALL SPENT SOLVENT MIXTURES/BLENDS CONTAINING, BEFORE USE, A TOTAL OF TEN PERCENT OR MORE (BY VOLUME) OF ONE OR MORE OF THE ABOVE HALOGENATED SOLVENTS OR THOSE SOLVENTS LISTED IN F001, F004, AND F005; AND STILL BOTTOMS FROM THE RECOVERY OF THESE SPENT SOLVENTS AND

PCI SYNTHESIS INC (Continued) **1007094985**

SPENT SOLVENT MIXTURES.

. Waste code: F003
. Waste name: THE FOLLOWING SPENT NONHALOGENATED SOLVENTS: XYLENE, ACETONE, ETHYL ACETATE, ETHYL BENZENE, ETHYL ETHER, METHYL ISOBUTYL KETONE, N-BUTYL ALCOHOL, CYCLOHEXANONE, AND METHANOL; ALL SPENT SOLVENT MIXTURES/BLENDS CONTAINING, BEFORE USE, ONLY THE ABOVE SPENT NONHALOGENATED SOLVENTS; AND ALL SPENT SOLVENT MIXTURES/BLENDS CONTAINING, BEFORE USE, ONE OR MORE OF THE ABOVE NONHALOGENATED SOLVENTS, AND A TOTAL OF TEN PERCENT OR MORE (BY VOLUME) OF ONE OR MORE OF THOSE SOLVENTS LISTED IN F001, F002, F004, AND F005; AND STILL BOTTOMS FROM THE RECOVERY OF THESE SPENT SOLVENTS AND SPENT SOLVENT MIXTURES.

. Waste code: F005
. Waste name: THE FOLLOWING SPENT NONHALOGENATED SOLVENTS: TOLUENE, METHYL ETHYL KETONE, CARBON DISULFIDE, ISOBUTANOL, PYRIDINE, BENZENE, 2-ETHOXYETHANOL, AND 2-NITROPROPANE; ALL SPENT SOLVENT MIXTURES/BLENDS CONTAINING, BEFORE USE, A TOTAL OF TEN PERCENT OR MORE (BY VOLUME) OF ONE OR MORE OF THE ABOVE NONHALOGENATED SOLVENTS OR THOSE SOLVENTS LISTED IN F001, F002, OR F004; AND STILL BOTTOMS FROM THE RECOVERY OF THESE SPENT SOLVENTS AND SPENT SOLVENT MIXTURES.

. Waste code: MA98
. Waste name: OFF SPECIFICATION USED OIL FUEL THAT IS SHIPPED USING A HW MANIFEST

. Waste code: MA99
. Waste name: NON-HAZARDOUS WASTE TO BE USED ONLY FOR NON-HW SHIPPED USING HW MANIFEST

Date form received by agency: 04/05/2006
Site name: PCI SYNTHESIS INC
Classification: Small Quantity Generator

. Waste code: D001
. Waste name: IGNITABLE WASTE

. Waste code: D002
. Waste name: CORROSIVE WASTE

. Waste code: D022
. Waste name: CHLOROFORM

. Waste code: D035
. Waste name: METHYL ETHYL KETONE

. Waste code: D038
. Waste name: PYRIDINE

. Waste code: F002
. Waste name: THE FOLLOWING SPENT HALOGENATED SOLVENTS: TETRACHLOROETHYLENE, METHYLENE CHLORIDE, TRICHLOROETHYLENE, 1,1,1-TRICHLOROETHANE, CHLOROBENZENE, 1,1,2-TRICHLORO-1,2,2-TRIFLUOROETHANE, ORTHO-DICHLOROBENZENE, TRICHLOROFLUOROMETHANE, AND 1,1,2, TRICHLOROETHANE; ALL SPENT SOLVENT MIXTURES/BLENDS CONTAINING, BEFORE USE, A TOTAL OF TEN PERCENT OR MORE (BY VOLUME) OF ONE OR MORE OF THE ABOVE HALOGENATED SOLVENTS OR THOSE SOLVENTS LISTED IN F001, F004, AND

PCI SYNTHESIS INC (Continued) **1007094985**

F005; AND STILL BOTTOMS FROM THE RECOVERY OF THESE SPENT SOLVENTS AND SPENT SOLVENT MIXTURES.

. Waste code: F003
. Waste name: THE FOLLOWING SPENT NONHALOGENATED SOLVENTS: XYLENE, ACETONE, ETHYL ACETATE, ETHYL BENZENE, ETHYL ETHER, METHYL ISOBUTYL KETONE, N-BUTYL ALCOHOL, CYCLOHEXANONE, AND METHANOL; ALL SPENT SOLVENT MIXTURES/BLENDS CONTAINING, BEFORE USE, ONLY THE ABOVE SPENT NONHALOGENATED SOLVENTS; AND ALL SPENT SOLVENT MIXTURES/BLENDS CONTAINING, BEFORE USE, ONE OR MORE OF THE ABOVE NONHALOGENATED SOLVENTS, AND A TOTAL OF TEN PERCENT OR MORE (BY VOLUME) OF ONE OR MORE OF THOSE SOLVENTS LISTED IN F001, F002, F004, AND F005; AND STILL BOTTOMS FROM THE RECOVERY OF THESE SPENT SOLVENTS AND SPENT SOLVENT MIXTURES.

. Waste code: F005
. Waste name: THE FOLLOWING SPENT NONHALOGENATED SOLVENTS: TOLUENE, METHYL ETHYL KETONE, CARBON DISULFIDE, ISOBUTANOL, PYRIDINE, BENZENE, 2-ETHOXYETHANOL, AND 2-NITROPROPANE; ALL SPENT SOLVENT MIXTURES/BLENDS CONTAINING, BEFORE USE, A TOTAL OF TEN PERCENT OR MORE (BY VOLUME) OF ONE OR MORE OF THE ABOVE NONHALOGENATED SOLVENTS OR THOSE SOLVENTS LISTED IN F001, F002, OR F004; AND STILL BOTTOMS FROM THE RECOVERY OF THESE SPENT SOLVENTS AND SPENT SOLVENT MIXTURES.

. Waste code: MA98
. Waste name: OFF SPECIFICATION USED OIL FUEL THAT IS SHIPPED USING A HW MANIFEST

. Waste code: MA99
. Waste name: NON-HAZARDOUS WASTE TO BE USED ONLY FOR NON-HW SHIPPED USING HW MANIFEST

Date form received by agency: 04/04/2006
Site name: POLYCARBON INDUSTRIES INC
Classification: Large Quantity Generator

. Waste code: D001
. Waste name: IGNITABLE WASTE

. Waste code: D002
. Waste name: CORROSIVE WASTE

. Waste code: D003
. Waste name: REACTIVE WASTE

. Waste code: D005
. Waste name: BARIUM

. Waste code: D008
. Waste name: LEAD

. Waste code: D009
. Waste name: MERCURY

. Waste code: D010
. Waste name: SELENIUM

. Waste code: D028

PCI SYNTHESIS INC (Continued) **1007094985**

. Waste name: 1,2-DICHLOROETHANE

. Waste code: F002
. Waste name: THE FOLLOWING SPENT HALOGENATED SOLVENTS: TETRACHLOROETHYLENE, METHYLENE CHLORIDE, TRICHLOROETHYLENE, 1,1,1-TRICHLOROETHANE, CHLOROBENZENE, 1,1,2-TRICHLORO-1,2,2-TRIFLUOROETHANE, ORTHO-DICHLOROBENZENE, TRICHLOROFLUOROMETHANE, AND 1,1,2, TRICHLOROETHANE; ALL SPENT SOLVENT MIXTURES/BLENDS CONTAINING, BEFORE USE, A TOTAL OF TEN PERCENT OR MORE (BY VOLUME) OF ONE OR MORE OF THE ABOVE HALOGENATED SOLVENTS OR THOSE SOLVENTS LISTED IN F001, F004, AND F005; AND STILL BOTTOMS FROM THE RECOVERY OF THESE SPENT SOLVENTS AND SPENT SOLVENT MIXTURES.

. Waste code: F003
. Waste name: THE FOLLOWING SPENT NONHALOGENATED SOLVENTS: XYLENE, ACETONE, ETHYL ACETATE, ETHYL BENZENE, ETHYL ETHER, METHYL ISOBUTYL KETONE, N-BUTYL ALCOHOL, CYCLOHEXANONE, AND METHANOL; ALL SPENT SOLVENT MIXTURES/BLENDS CONTAINING, BEFORE USE, ONLY THE ABOVE SPENT NONHALOGENATED SOLVENTS; AND ALL SPENT SOLVENT MIXTURES/BLENDS CONTAINING, BEFORE USE, ONE OR MORE OF THE ABOVE NONHALOGENATED SOLVENTS, AND A TOTAL OF TEN PERCENT OR MORE (BY VOLUME) OF ONE OR MORE OF THOSE SOLVENTS LISTED IN F001, F002, F004, AND F005; AND STILL BOTTOMS FROM THE RECOVERY OF THESE SPENT SOLVENTS AND SPENT SOLVENT MIXTURES.

. Waste code: F005
. Waste name: THE FOLLOWING SPENT NONHALOGENATED SOLVENTS: TOLUENE, METHYL ETHYL KETONE, CARBON DISULFIDE, ISOBUTANOL, PYRIDINE, BENZENE, 2-ETHOXYETHANOL, AND 2-NITROPROPANE; ALL SPENT SOLVENT MIXTURES/BLENDS CONTAINING, BEFORE USE, A TOTAL OF TEN PERCENT OR MORE (BY VOLUME) OF ONE OR MORE OF THE ABOVE NONHALOGENATED SOLVENTS OR THOSE SOLVENTS LISTED IN F001, F002, OR F004; AND STILL BOTTOMS FROM THE RECOVERY OF THESE SPENT SOLVENTS AND SPENT SOLVENT MIXTURES.

. Waste code: P030
. Waste name: CYANIDES (SOLUBLE CYANIDE SALTS), NOT OTHERWISE SPECIFIED

. Waste code: P098
. Waste name: POTASSIUM CYANIDE (OR) POTASSIUM CYANIDE K(CN)

. Waste code: U012
. Waste name: ANILINE (I,T) (OR) BENZENAMINE (I,T)

. Waste code: U041
. Waste name: EPICHLOROHYDRIN (OR) OXIRANE, (CHLOROMETHYL)-

. Waste code: U133
. Waste name: HYDRAZINE (R,T)

. Waste code: U154
. Waste name: METHANOL (I) (OR) METHYL ALCOHOL (I)

. Waste code: U204
. Waste name: SELENIOUS ACID (OR) SELENIUM DIOXIDE

. Waste code: U214
. Waste name: ACETIC ACID, THALLIUM(1+) SALT (OR) THALLIUM(I) ACETATE

PCI SYNTHESIS INC (Continued) **1007094985**

Date form received by agency: 11/03/2004
Site name: PCI SYNTHESIS INC
Classification: Small Quantity Generator

. Waste code: D001
. Waste name: IGNITABLE WASTE

. Waste code: D002
. Waste name: CORROSIVE WASTE

. Waste code: D022
. Waste name: CHLOROFORM

. Waste code: D035
. Waste name: METHYL ETHYL KETONE

. Waste code: D038
. Waste name: PYRIDINE

. Waste code: F002
. Waste name: THE FOLLOWING SPENT HALOGENATED SOLVENTS: TETRACHLOROETHYLENE, METHYLENE CHLORIDE, TRICHLOROETHYLENE, 1,1,1-TRICHLOROETHANE, CHLOROBENZENE, 1,1,2-TRICHLORO-1,2,2-TRIFLUOROETHANE, ORTHO-DICHLOROBENZENE, TRICHLOROFLUOROMETHANE, AND 1,1,2, TRICHLOROETHANE; ALL SPENT SOLVENT MIXTURES/BLENDS CONTAINING, BEFORE USE, A TOTAL OF TEN PERCENT OR MORE (BY VOLUME) OF ONE OR MORE OF THE ABOVE HALOGENATED SOLVENTS OR THOSE SOLVENTS LISTED IN F001, F004, AND F005; AND STILL BOTTOMS FROM THE RECOVERY OF THESE SPENT SOLVENTS AND SPENT SOLVENT MIXTURES.

. Waste code: F003
. Waste name: THE FOLLOWING SPENT NONHALOGENATED SOLVENTS: XYLENE, ACETONE, ETHYL ACETATE, ETHYL BENZENE, ETHYL ETHER, METHYL ISOBUTYL KETONE, N-BUTYL ALCOHOL, CYCLOHEXANONE, AND METHANOL; ALL SPENT SOLVENT MIXTURES/BLENDS CONTAINING, BEFORE USE, ONLY THE ABOVE SPENT NONHALOGENATED SOLVENTS; AND ALL SPENT SOLVENT MIXTURES/BLENDS CONTAINING, BEFORE USE, ONE OR MORE OF THE ABOVE NONHALOGENATED SOLVENTS, AND A TOTAL OF TEN PERCENT OR MORE (BY VOLUME) OF ONE OR MORE OF THOSE SOLVENTS LISTED IN F001, F002, F004, AND F005; AND STILL BOTTOMS FROM THE RECOVERY OF THESE SPENT SOLVENTS AND SPENT SOLVENT MIXTURES.

. Waste code: F005
. Waste name: THE FOLLOWING SPENT NONHALOGENATED SOLVENTS: TOLUENE, METHYL ETHYL KETONE, CARBON DISULFIDE, ISOBUTANOL, PYRIDINE, BENZENE, 2-ETHOXYETHANOL, AND 2-NITROPROPANE; ALL SPENT SOLVENT MIXTURES/BLENDS CONTAINING, BEFORE USE, A TOTAL OF TEN PERCENT OR MORE (BY VOLUME) OF ONE OR MORE OF THE ABOVE NONHALOGENATED SOLVENTS OR THOSE SOLVENTS LISTED IN F001, F002, OR F004; AND STILL BOTTOMS FROM THE RECOVERY OF THESE SPENT SOLVENTS AND SPENT SOLVENT MIXTURES.

. Waste code: MA98
. Waste name: OFF SPECIFICATION USED OIL FUEL THAT IS SHIPPED USING A HW MANIFEST

. Waste code: MA99
. Waste name: NON-HAZARDOUS WASTE TO BE USED ONLY FOR NON-HW SHIPPED USING HW MANIFEST

PCI SYNTHESIS INC (Continued) **1007094985**

Date form received by agency: 04/27/2004
Site name: POLYCARBON INDUSTRIES INC
Classification: Large Quantity Generator

. Waste code: D001
. Waste name: IGNITABLE WASTE

. Waste code: D002
. Waste name: CORROSIVE WASTE

. Waste code: F002
. Waste name: THE FOLLOWING SPENT HALOGENATED SOLVENTS: TETRACHLOROETHYLENE, METHYLENE CHLORIDE, TRICHLOROETHYLENE, 1,1,1-TRICHLOROETHANE, CHLOROBENZENE, 1,1,2-TRICHLORO-1,2,2-TRIFLUOROETHANE, ORTHO-DICHLOROBENZENE, TRICHLOROFLUOROMETHANE, AND 1,1,2, TRICHLOROETHANE; ALL SPENT SOLVENT MIXTURES/BLENDS CONTAINING, BEFORE USE, A TOTAL OF TEN PERCENT OR MORE (BY VOLUME) OF ONE OR MORE OF THE ABOVE HALOGENATED SOLVENTS OR THOSE SOLVENTS LISTED IN F001, F004, AND F005; AND STILL BOTTOMS FROM THE RECOVERY OF THESE SPENT SOLVENTS AND SPENT SOLVENT MIXTURES.

. Waste code: F003
. Waste name: THE FOLLOWING SPENT NONHALOGENATED SOLVENTS: XYLENE, ACETONE, ETHYL ACETATE, ETHYL BENZENE, ETHYL ETHER, METHYL ISOBUTYL KETONE, N-BUTYL ALCOHOL, CYCLOHEXANONE, AND METHANOL; ALL SPENT SOLVENT MIXTURES/BLENDS CONTAINING, BEFORE USE, ONLY THE ABOVE SPENT NONHALOGENATED SOLVENTS; AND ALL SPENT SOLVENT MIXTURES/BLENDS CONTAINING, BEFORE USE, ONE OR MORE OF THE ABOVE NONHALOGENATED SOLVENTS, AND A TOTAL OF TEN PERCENT OR MORE (BY VOLUME) OF ONE OR MORE OF THOSE SOLVENTS LISTED IN F001, F002, F004, AND F005; AND STILL BOTTOMS FROM THE RECOVERY OF THESE SPENT SOLVENTS AND SPENT SOLVENT MIXTURES.

. Waste code: F005
. Waste name: THE FOLLOWING SPENT NONHALOGENATED SOLVENTS: TOLUENE, METHYL ETHYL KETONE, CARBON DISULFIDE, ISOBUTANOL, PYRIDINE, BENZENE, 2-ETHOXYETHANOL, AND 2-NITROPROPANE; ALL SPENT SOLVENT MIXTURES/BLENDS CONTAINING, BEFORE USE, A TOTAL OF TEN PERCENT OR MORE (BY VOLUME) OF ONE OR MORE OF THE ABOVE NONHALOGENATED SOLVENTS OR THOSE SOLVENTS LISTED IN F001, F002, OR F004; AND STILL BOTTOMS FROM THE RECOVERY OF THESE SPENT SOLVENTS AND SPENT SOLVENT MIXTURES.

. Waste code: MA01
. Waste name: WASTE OIL

Date form received by agency: 12/31/2002
Site name: PCI SYNTHESIS INC
Classification: Large Quantity Generator

. Waste code: D001
. Waste name: IGNITABLE WASTE

. Waste code: D002
. Waste name: CORROSIVE WASTE

. Waste code: D022
. Waste name: CHLOROFORM

PCI SYNTHESIS INC (Continued) **1007094985**

. Waste code: D035
. Waste name: METHYL ETHYL KETONE

. Waste code: D038
. Waste name: PYRIDINE

. Waste code: F002
. Waste name: THE FOLLOWING SPENT HALOGENATED SOLVENTS: TETRACHLOROETHYLENE, METHYLENE CHLORIDE, TRICHLOROETHYLENE, 1,1,1-TRICHLOROETHANE, CHLOROBENZENE, 1,1,2-TRICHLORO-1,2,2-TRIFLUOROETHANE, ORTHO-DICHLOROBENZENE, TRICHLOROFLUOROMETHANE, AND 1,1,2, TRICHLOROETHANE; ALL SPENT SOLVENT MIXTURES/BLENDS CONTAINING, BEFORE USE, A TOTAL OF TEN PERCENT OR MORE (BY VOLUME) OF ONE OR MORE OF THE ABOVE HALOGENATED SOLVENTS OR THOSE SOLVENTS LISTED IN F001, F004, AND F005; AND STILL BOTTOMS FROM THE RECOVERY OF THESE SPENT SOLVENTS AND SPENT SOLVENT MIXTURES.

. Waste code: F003
. Waste name: THE FOLLOWING SPENT NONHALOGENATED SOLVENTS: XYLENE, ACETONE, ETHYL ACETATE, ETHYL BENZENE, ETHYL ETHER, METHYL ISOBUTYL KETONE, N-BUTYL ALCOHOL, CYCLOHEXANONE, AND METHANOL; ALL SPENT SOLVENT MIXTURES/BLENDS CONTAINING, BEFORE USE, ONLY THE ABOVE SPENT NONHALOGENATED SOLVENTS; AND ALL SPENT SOLVENT MIXTURES/BLENDS CONTAINING, BEFORE USE, ONE OR MORE OF THE ABOVE NONHALOGENATED SOLVENTS, AND A TOTAL OF TEN PERCENT OR MORE (BY VOLUME) OF ONE OR MORE OF THOSE SOLVENTS LISTED IN F001, F002, F004, AND F005; AND STILL BOTTOMS FROM THE RECOVERY OF THESE SPENT SOLVENTS AND SPENT SOLVENT MIXTURES.

. Waste code: F005
. Waste name: THE FOLLOWING SPENT NONHALOGENATED SOLVENTS: TOLUENE, METHYL ETHYL KETONE, CARBON DISULFIDE, ISOBUTANOL, PYRIDINE, BENZENE, 2-ETHOXYETHANOL, AND 2-NITROPROPANE; ALL SPENT SOLVENT MIXTURES/BLENDS CONTAINING, BEFORE USE, A TOTAL OF TEN PERCENT OR MORE (BY VOLUME) OF ONE OR MORE OF THE ABOVE NONHALOGENATED SOLVENTS OR THOSE SOLVENTS LISTED IN F001, F002, OR F004; AND STILL BOTTOMS FROM THE RECOVERY OF THESE SPENT SOLVENTS AND SPENT SOLVENT MIXTURES.

. Waste code: MA98
. Waste name: OFF SPECIFICATION USED OIL FUEL THAT IS SHIPPED USING A HW MANIFEST

. Waste code: MA99
. Waste name: NON-HAZARDOUS WASTE TO BE USED ONLY FOR NON-HW SHIPPED USING HW MANIFEST

Facility Has Received Notices of Violations:

Regulation violated:	Not reported
Area of violation:	Generators - Pre-transport
Date violation determined:	02/06/2013
Date achieved compliance:	04/26/2013
Violation lead agency:	State
Enforcement action:	FINAL 3008(A) COMPLIANCE ORDER
Enforcement action date:	07/16/2013
Enf. disposition status:	Action Satisfied (Case Closed)
Enf. disp. status date:	10/25/2013
Enforcement lead agency:	State
Proposed penalty amount:	Not reported

PCI SYNTHESIS INC (Continued) **1007094985**

Final penalty amount: 8765
Paid penalty amount: 8765

Regulation violated: Not reported
Area of violation: Generators - Records/Reporting
Date violation determined: 02/06/2013
Date achieved compliance: 04/26/2013
Violation lead agency: State
Enforcement action: FINAL 3008(A) COMPLIANCE ORDER
Enforcement action date: 07/16/2013
Enf. disposition status: Action Satisfied (Case Closed)
Enf. disp. status date: 10/25/2013
Enforcement lead agency: State
Proposed penalty amount: Not reported
Final penalty amount: 8765
Paid penalty amount: 8765

Regulation violated: Not reported
Area of violation: Generators - General
Date violation determined: 02/06/2013
Date achieved compliance: 06/10/2013
Violation lead agency: State
Enforcement action: FINAL 3008(A) COMPLIANCE ORDER
Enforcement action date: 07/16/2013
Enf. disposition status: Action Satisfied (Case Closed)
Enf. disp. status date: 10/25/2013
Enforcement lead agency: State
Proposed penalty amount: Not reported
Final penalty amount: 8765
Paid penalty amount: 8765

Regulation violated: SR - 340(6)
Area of violation: Generators - Pre-transport
Date violation determined: 06/09/2004
Date achieved compliance: 08/09/2004
Violation lead agency: State
Enforcement action: WRITTEN INFORMAL
Enforcement action date: 07/19/2004
Enf. disposition status: Not reported
Enf. disp. status date: Not reported
Enforcement lead agency: State
Proposed penalty amount: Not reported
Final penalty amount: Not reported
Paid penalty amount: Not reported

Evaluation Action Summary:
Evaluation date: 10/25/2013
Evaluation: COMPLIANCE SCHEDULE EVALUATION
Area of violation: Not reported
Date achieved compliance: Not reported
Evaluation lead agency: State

Evaluation date: 02/06/2013
Evaluation: COMPLIANCE EVALUATION INSPECTION ON-SITE
Area of violation: Generators - General
Date achieved compliance: 06/10/2013
Evaluation lead agency: State

PCI SYNTHESIS INC (Continued) **1007094985**

Evaluation date:	02/06/2013
Evaluation:	COMPLIANCE EVALUATION INSPECTION ON-SITE
Area of violation:	Generators - Pre-transport
Date achieved compliance:	04/26/2013
Evaluation lead agency:	State

Evaluation date:	02/06/2013
Evaluation:	COMPLIANCE EVALUATION INSPECTION ON-SITE
Area of violation:	Generators - Records/Reporting
Date achieved compliance:	04/26/2013
Evaluation lead agency:	State

Evaluation date:	06/09/2004
Evaluation:	COMPLIANCE EVALUATION INSPECTION ON-SITE
Area of violation:	Generators - Pre-transport
Date achieved compliance:	08/09/2004
Evaluation lead agency:	State

ED900 **PCI SYNTHESIS INC** **AIRS** **S107847018**
SSW **88 JACKSON RD** **HW GEN** **N/A**
> 1 **DEVENS, MA 01432**
2.520 mi.
13305 ft. **Site 2 of 3 in cluster ED**

Relative:
Higher

Actual:
332 ft.

AIRS:

Facility Status:	APPROV
Permit Code:	AQ01
Permit Name:	Plan Application Limited
DEP Region:	CE
Application Tracking Number:	W037032
Date Closed:	04/13/2004
Applicant Name:	POLYCARBON INDUSTRIES INC
Applicant Address:	88 JACKSON RD
Applicant City,St,Zip:	DEVENS, MA 01432
Applicant Telephone:	9785349952

HW GEN:

EPA Id:	MAR000509398
RCRA Generator Status:	LQG
State Generator Status:	VQG-MA

ED901 **POLYCARBON INDUSTRIES INC** **US AIRS** **1016166366**
SSW **88 JACKSON RD BLDG 649** **N/A**
> 1 **DEVENS, MA 01432**
2.520 mi.
13305 ft. **Site 3 of 3 in cluster ED**

Relative:
Higher

Actual:
332 ft.

US AIRS MINOR:

Envid:	1016166366
Region Code:	01
Programmatic ID:	AIR MA0000002512100604
Facility Registry ID:	110015817035
D and B Number:	Not reported
Primary SIC Code:	Not reported
NAICS Code:	325412
Default Air Classification Code:	MIN
Facility Type of Ownership Code:	POF

POLYCARBON INDUSTRIES INC (Continued) **1016166366**

Air CMS Category Code: OTH
HPV Status: Not reported

US AIRS MINOR:
Region Code: 01
Programmatic ID: AIR MA0000002512100604
Facility Registry ID: 110015817035
Air Operating Status Code: OPR
Default Air Classification Code: MIN
Air Program: State Implementation Plan for National Primary and Secondary Ambient Air Quality Standards
Activity Date: Not reported
Activity Status Date: 2014-10-19 00:00:00
Activity Group: Case File
Activity Type: Case File
Activity Status: Case File Data Entered

Region Code: 01
Programmatic ID: AIR MA0000002512100604
Facility Registry ID: 110015817035
Air Operating Status Code: OPR
Default Air Classification Code: MIN
Air Program: State Implementation Plan for National Primary and Secondary Ambient Air Quality Standards
Activity Date: 2013-02-06 00:00:00
Activity Status Date: Not reported
Activity Group: Compliance Monitoring
Activity Type: Inspection/Evaluation
Activity Status: Not reported

Region Code: 01
Programmatic ID: AIR MA0000002512100604
Facility Registry ID: 110015817035
Air Operating Status Code: OPR
Default Air Classification Code: MIN
Air Program: State Implementation Plan for National Primary and Secondary Ambient Air Quality Standards
Activity Date: 2013-07-16 00:00:00
Activity Status Date: 2013-07-16 00:00:00
Activity Group: Enforcement Action
Activity Type: Administrative - Formal
Activity Status: Final Order Issued

EE902 **LEAD** **S116361249**
SE **14 GROSVENOR ST** **N/A**
> 1 **AYER, MA 01432**
2.520 mi.
13306 ft. **Site 1 of 6 in cluster EE**

Relative:
Higher

Actual:
293 ft.

LEAD:
Community: Ayer
Unit: Not reported
Inspector Name: Craig Anderson
Inspector License Number: 3801
Activity Type: INSPECT
Activity Date: 11/05/2013
Start Work Date: Not reported
Activity Descriptions: Comprehensive Initial Inspection
Outcomes: Hazards Found

EE903 **LEAD** **S107358130**
SE **46 WILLARD ST** **N/A**
> 1 **AYER, MA 01432**
2.523 mi.
13323 ft. **Site 2 of 6 in cluster EE**

Relative:
Higher

Actual:
293 ft.

LEAD:

Community:	Ayer
Unit:	Not reported
Inspector Name:	Christine Caulfield
Inspector License Number:	1950
Activity Type:	INSPECT
Activity Date:	09/09/2003
Start Work Date:	04/03/2005
Activity Descriptions:	Comprehensive Initial Inspection
Outcomes:	Hazards Found

Community:	Ayer
Unit:	Not reported
Inspector Name:	Christine Caulfield
Inspector License Number:	1950
Activity Type:	INSPECT
Activity Date:	04/07/2005
Start Work Date:	04/03/2005
Activity Descriptions:	Final Deleading Reinspection
Outcomes:	Passed

Community:	Ayer
Unit:	Not reported
Inspector Name:	Christine Caulfield
Inspector License Number:	1950
Activity Type:	COMPLIANCE
Activity Date:	04/07/2005
Start Work Date:	04/03/2005
Activity Descriptions:	Letter of Full Deleading Comp
Outcomes:	Issued

EF904 **COMMERCIAL INDUSTRIAL CONTRACTORS** **RGA HWS** **S115016774**
South **BARNUM RD & SARATOGA RD** **N/A**
> 1 **DEVENS, MA**
2.526 mi.
13339 ft. **Site 1 of 3 in cluster EF**

Relative:
Lower

Actual:
228 ft.

RGA HWS:

2002	COMMERCIAL INDUSTRIAL CONTRACTORS	BARNUM RD & SARATOGA RD

EF905 **COMMERCIAL INDUSTRIAL CONTRACTORS** **SHWS** **S106510295**
South **BARNUM RD AND SARATOGA RD** **RELEASE** **N/A**
> 1 **DEVENS, MA**
2.526 mi.
13339 ft. **Site 2 of 3 in cluster EF**

Relative:
Lower

Actual:
228 ft.

SHWS:

Release Tracking Number/Current Status:	2-0013967 / RAO
Release Town:	AYER
Notification Date:	08/31/2001
Category:	TWO HR
Associated ID:	Not reported

COMMERCIAL INDUSTRIAL CONTRACTORS (Continued) **S106510295**

Current Status:	**Response Action Outcome**
Status Date:	11/05/2001
Phase:	Not reported
Response Action Outcome:	A2 - A permanent solution has been achieved. Contamination has not been reduced to background.
Oil Or Haz Material:	Oil
Location Type:	ROADWAY
Source:	VEHICLE

Click here to access the MA DEP site for this facility:

Chemicals:

Chemical:	DIESEL FUEL
Quantity:	30 gallons
Chemical:	ANTIFREEZE
Quantity:	Not reported

Actions:

Action Type:	A Notice sent to a Potentially Responsible Party (PRP)
Action Status:	A MassDEP piece of correspondence was issued (approvals, NORs, etc.
Action Date:	10/11/2001
Response Action Outcome:	A permanent solution has been achieved. Contamination has not been reduced to background.
Action Type:	RNF
Action Status:	Reportable Release under MGL 21E
Action Date:	11/1/2001
Response Action Outcome:	A permanent solution has been achieved. Contamination has not been reduced to background.
Action Type:	Response Action Outcome - RAO
Action Status:	RAO Statement Received
Action Date:	11/5/2001
Response Action Outcome:	A permanent solution has been achieved. Contamination has not been reduced to background.
Action Type:	RLFA
Action Status:	FLDD1U
Action Date:	8/31/2001
Response Action Outcome:	A permanent solution has been achieved. Contamination has not been reduced to background.
Action Type:	Immediate Response Action
Action Status:	Oral Approval of Plan or Action
Action Date:	8/31/2001
Response Action Outcome:	A permanent solution has been achieved. Contamination has not been reduced to background.
Action Type:	Release Disposition
Action Status:	Reportable Release under MGL 21E
Action Date:	8/31/2001
Response Action Outcome:	A permanent solution has been achieved. Contamination has not been reduced to background.
Action Type:	RLFA
Action Status:	FLDD1U

COMMERCIAL INDUSTRIAL CONTRACTORS (Continued) **S106510295**

Action Date:	9/4/2001
Response Action Outcome:	A permanent solution has been achieved. Contamination has not been reduced to background.
Action Type:	RLFA
Action Status:	FLDD1U
Action Date:	9/5/2001
Response Action Outcome:	A permanent solution has been achieved. Contamination has not been reduced to background.
Action Type:	A Notice sent to a Potentially Responsible Party (PRP)
Action Status:	FLDISS
Action Date:	9/5/2001
Response Action Outcome:	A permanent solution has been achieved. Contamination has not been reduced to background.

Release:

Release Tracking Number/Current Status:	2-0013967 / RAO
Primary ID:	Not reported
Official City:	AYER
Notification:	08/31/2001
Category:	TWO HR
Status Date:	11/05/2001
Phase:	Not reported
Response Action Outcome:	A2 - A permanent solution has been achieved. Contamination has not been reduced to background.
Oil / Haz Material Type:	Oil

Click here to access the MA DEP site for this facility:

EF906 **COMMERCIAL INDUSTRIAL CONTRACTORS** **RGA HWS** **S115016775**
South **BARNUM RD AND SARATOGA RD** **N/A**
> 1 **DEVENS, MA**
2.526 mi.
13339 ft. **Site 3 of 3 in cluster EF**

Relative:
Lower

Actual:
228 ft.

RGA HWS:

2012	COMMERCIAL INDUSTRIAL CONTRACTORS	BARNUM RD AND SARATOGA RD
2011	COMMERCIAL INDUSTRIAL CONTRACTORS	BARNUM RD AND SARATOGA RD
2010	COMMERCIAL INDUSTRIAL CONTRACTORS	BARNUM RD AND SARATOGA RD
2009	COMMERCIAL INDUSTRIAL CONTRACTORS	BARNUM RD AND SARATOGA RD
2008	COMMERCIAL INDUSTRIAL CONTRACTORS	BARNUM RD AND SARATOGA RD
2007	COMMERCIAL INDUSTRIAL CONTRACTORS	BARNUM RD AND SARATOGA RD
2006	COMMERCIAL INDUSTRIAL CONTRACTORS	BARNUM RD AND SARATOGA RD
2005	COMMERCIAL INDUSTRIAL CONTRACTORS	BARNUM RD AND SARATOGA RD
2004	COMMERCIAL INDUSTRIAL CONTRACTORS	BARNUM RD AND SARATOGA RD

COMMERCIAL INDUSTRIAL CONTRACTORS (Continued) **S115016775**

2003 COMMERCIAL INDUSTRIAL CONTRACTORS BARNUM RD AND SARATOGA RD

DZ907
ESE
> 1
2.528 mi.
13348 ft.

SANDY POND SUB STATION
SANDY POND RD
AYER, MA

SHWS **S104545025**
RELEASE **N/A**

Site 3 of 5 in cluster DZ

Relative:
Lower

Actual:
237 ft.

SHWS:

Release Tracking Number/Current Status:	2-0012559 / RAO
Release Town:	AYER
Notification Date:	12/14/1998
Category:	TWO HR
Associated ID:	Not reported
Current Status:	**Response Action Outcome**
Status Date:	02/08/1999
Phase:	Not reported
Response Action Outcome:	A2 - A permanent solution has been achieved. Contamination has not been reduced to background.
Oil Or Haz Material:	Not reported
Location Type:	COMMERCIAL
Source:	TRANSFORM

Click here to access the MA DEP site for this facility:

Chemicals:

Chemical:	MODF
Quantity:	100 gallons

Actions:

Action Type:	Immediate Response Action
Action Status:	Oral Approval of Plan or Action
Action Date:	12/14/1998
Response Action Outcome:	A permanent solution has been achieved. Contamination has not been reduced to background.
Action Type:	Release Disposition
Action Status:	Reportable Release under MGL 21E
Action Date:	12/14/1998
Response Action Outcome:	A permanent solution has been achieved. Contamination has not been reduced to background.
Action Type:	A Notice sent to a Potentially Responsible Party (PRP)
Action Status:	A MassDEP piece of correspondence was issued (approvals, NORs, etc.
Action Date:	12/23/1998
Response Action Outcome:	A permanent solution has been achieved. Contamination has not been reduced to background.
Action Type:	Response Action Outcome - RAO
Action Status:	RAO Statement Received
Action Date:	2/8/1999
Response Action Outcome:	A permanent solution has been achieved. Contamination has not been reduced to background.
Action Type:	RNF
Action Status:	Reportable Release under MGL 21E

SANDY POND SUB STATION (Continued) **S104545025**

Action Date: 2/8/1999
Response Action Outcome: A permanent solution has been achieved. Contamination has not been reduced to background.

Release:
Release Tracking Number/Current Status: 2-0012559 / RAO
Primary ID: Not reported
Official City: AYER
Notification: 12/14/1998
Category: TWO HR
Status Date: 02/08/1999
Phase: Not reported
Response Action Outcome: A2 - A permanent solution has been achieved. Contamination has not been reduced to background.
Oil / Haz Material Type: Not reported

Click here to access the MA DEP site for this facility:

DZ908 **UNKNOWN SUBSTANCE IN LAKE** **SPILLS** **S101035186**
ESE **SANDY POND RD** **N/A**
> 1 **AYER, MA**
2.528 mi.
13348 ft. **Site 4 of 5 in cluster DZ**

Relative:
Lower

Actual:
237 ft.

MA Spills:

Facility ID:	0000		Spill ID:	C90-0611
Staff Lead:	DUNLOP, C		Date Entered:	Not reported
Last Entered:	19901009		First Response:	19900930
Spill Date:	Not reported		Spill Time:	Not reported
Report Date:	19900930		Report Time:	05:15PM
Case Closed:	YES		Mat Type:	NEITHER
Virgin Waste:	WASTE		Contam Soil:	Not reported
Env Impact:	Not reported		Other Impact:	Not reported
Material:	OTHER MATERIAL	-->	Other Material:	SEPTAGE
Qty Reported:	----------		Qty Actual:	----------
Qty Reported:	----------		Qty Actual:	----------
CAS No:	Not reported		PCB Lev (ppm):	NONE
Source:	OTHER SOURCE >		Other Source:	SEPTIC TANK
Incident:	DUMPING		Other Incdnt:	Not reported
Cleanup Type:	---		Contractor:	NOT USED
Referral:	NO		LUST Elig:	NO
Report Prep:	Not reported		Category:	Not reported
Notifier:	MELITO/PD			
Notif Tel:	Not reported			
Days/Close:	1			

EB909 NNW > 1 2.529 mi. 13354 ft. — **TARBELL SCHOOL**, **73 PEPPERELL ROAD**, **GROTON, MA 01450** — **FINDS** **ECHO** — **1004515801** **N/A**

Site 2 of 3 in cluster EB

Relative: Higher

Actual: 311 ft.

FINDS:

Registry ID: 110011906312

Environmental Interest/Information System
NCDB (National Compliance Data Base) supports implementation of the Federal Insecticide, Fungicide, and Rodenticide Act (FIFRA) and the Toxic Substances Control Act (TSCA). The system tracks inspections in regions and states with cooperative agreements, enforcement actions, and settlements.

ECHO:

Envid:	1004515801
Registry ID:	110011906312
DFR URL:	http://echo.epa.gov/detailed_facility_report?fid=110011906312

EB910 NNW > 1 2.529 mi. 13354 ft. — **73 PEPPERELL LN**, **GROTON, MA 01450** — **LEAD** — **S111988700** **N/A**

Site 3 of 3 in cluster EB

Relative: Higher

Actual: 311 ft.

LEAD:

Community:	Groton
Unit:	Not reported
Inspector Name:	Gary Marciello
Inspector License Number:	3169
Activity Type:	INSPECT
Activity Date:	05/01/2012
Start Work Date:	Not reported
Activity Descriptions:	Determination
Outcomes:	Hazards Found

EG911 SE > 1 2.530 mi. 13357 ft. — **MILLIS RESIDENCE**, **349 AYER RD**, **HARVARD, MA 01451** — **LAST RELEASE LEAD** — **S105914053** **N/A**

Site 1 of 2 in cluster EG

Relative: Higher

Actual: 270 ft.

LAST:

Release Tracking Number/Current Status:	2-0014736 / RAO
Source Type:	AST
Release Town:	HARVARD
Notification Date:	04/18/2003
Category:	TWO HR
Associated ID:	Not reported
Status Date:	04/15/2004
Phase:	Not reported
Response Action Outcome:	A2 - A permanent solution has been achieved. Contamination has not been reduced to background.
Oil Or Haz Material:	Oil

MILLIS RESIDENCE (Continued) **S105914053**

Chemicals:

Chemical:	#2 FUEL OIL
Quantity:	150 gallons
Location Type:	RESIDNTIAL
Source:	AST

Actions:

Action Type:	Immediate Response Action
Action Status:	Imminent Hazard Evaluation Received
Action Date:	10/26/2003
Response Action Outcome:	A permanent solution has been achieved. Contamination has not been reduced to background.
Action Type:	Immediate Response Action
Action Status:	Status or Interim Report Received
Action Date:	10/26/2003
Response Action Outcome:	A permanent solution has been achieved. Contamination has not been reduced to background.
Action Type:	An activity type that is related to an Audit
Action Status:	NOA
Action Date:	10/26/2006
Response Action Outcome:	A permanent solution has been achieved. Contamination has not been reduced to background.
Action Type:	RLFA
Action Status:	FLDRAN
Action Date:	11/20/2006
Response Action Outcome:	A permanent solution has been achieved. Contamination has not been reduced to background.
Action Type:	An activity type that is related to an Audit
Action Status:	NAFNVD
Action Date:	12/21/2006
Response Action Outcome:	A permanent solution has been achieved. Contamination has not been reduced to background.
Action Type:	Response Action Outcome - RAO
Action Status:	Level III - Comprehensive Audit
Action Date:	12/21/2006
Response Action Outcome:	A permanent solution has been achieved. Contamination has not been reduced to background.
Action Type:	A Notice sent to a Potentially Responsible Party (PRP)
Action Status:	ALSENT
Action Date:	3/16/2004
Response Action Outcome:	A permanent solution has been achieved. Contamination has not been reduced to background.
Action Type:	Response Action Outcome - RAO
Action Status:	Fee Received - FMCRA Use Only
Action Date:	4/15/2004
Response Action Outcome:	A permanent solution has been achieved. Contamination has not been reduced to background.
Action Type:	Response Action Outcome - RAO
Action Status:	RAO Statement Received

MILLIS RESIDENCE (Continued) **S105914053**

Action Date: 4/15/2004
Response Action Outcome: A permanent solution has been achieved. Contamination has not been reduced to background.

Action Type: Immediate Response Action
Action Status: Oral Approval of Plan or Action
Action Date: 4/18/2003
Response Action Outcome: A permanent solution has been achieved. Contamination has not been reduced to background.

Action Type: RLFA
Action Status: FLDDO
Action Date: 4/18/2003
Response Action Outcome: A permanent solution has been achieved. Contamination has not been reduced to background.

Action Type: Release Disposition
Action Status: Reportable Release under MGL 21E
Action Date: 4/18/2003
Response Action Outcome: A permanent solution has been achieved. Contamination has not been reduced to background.

Action Type: A Notice sent to a Potentially Responsible Party (PRP)
Action Status: FLDISS
Action Date: 4/18/2003
Response Action Outcome: A permanent solution has been achieved. Contamination has not been reduced to background.

Action Type: RLFA
Action Status: FLDDO
Action Date: 4/19/2003
Response Action Outcome: A permanent solution has been achieved. Contamination has not been reduced to background.

Action Type: RLFA
Action Status: FLDDO
Action Date: 4/21/2003
Response Action Outcome: A permanent solution has been achieved. Contamination has not been reduced to background.

Action Type: Response Action Outcome - RAO
Action Status: Level I - Technical Screen Audit
Action Date: 4/21/2004
Response Action Outcome: A permanent solution has been achieved. Contamination has not been reduced to background.

Action Type: A Notice sent to a Potentially Responsible Party (PRP)
Action Status: A MassDEP piece of correspondence was issued (approvals, NORs, etc.
Action Date: 5/15/2003
Response Action Outcome: A permanent solution has been achieved. Contamination has not been reduced to background.

Action Type: RLFA
Action Status: FLDRAN
Action Date: 5/20/2003
Response Action Outcome: A permanent solution has been achieved. Contamination has not been reduced to background.

MILLIS RESIDENCE (Continued) **S105914053**

Action Type: RLFA
Action Status: FLDRAN
Action Date: 5/6/2003
Response Action Outcome: A permanent solution has been achieved. Contamination has not been reduced to background.

Action Type: RNF
Action Status: Reportable Release under MGL 21E
Action Date: 6/18/2003
Response Action Outcome: A permanent solution has been achieved. Contamination has not been reduced to background.

Action Type: Immediate Response Action
Action Status: Imminent Hazard Evaluation Received
Action Date: 6/18/2003
Response Action Outcome: A permanent solution has been achieved. Contamination has not been reduced to background.

Action Type: Immediate Response Action
Action Status: Written Plan Received
Action Date: 6/18/2003
Response Action Outcome: A permanent solution has been achieved. Contamination has not been reduced to background.

Release:
Release Tracking Number/Current Status: 2-0014736 / RAO
Primary ID: Not reported
Official City: HARVARD
Notification: 04/18/2003
Category: TWO HR
Status Date: 04/15/2004
Phase: Not reported
Response Action Outcome: A2 - A permanent solution has been achieved. Contamination has not been reduced to background.
Oil / Haz Material Type: Oil

Click here to access the MA DEP site for this facility:

LEAD:
Community: Harvard
Unit: Not reported
Inspector Name: Joseph Cataldo
Inspector License Number: 3147
Activity Type: INSPECT
Activity Date: 02/19/2005
Start Work Date: 08/01/2005
Activity Descriptions: Comprehensive Initial Inspection
Outcomes: Hazards Found

Community: Harvard
Unit: Not reported
Inspector Name: Joseph Cataldo
Inspector License Number: 3147
Activity Type: INSPECT

MILLIS RESIDENCE (Continued) **S105914053**

Activity Date:	08/05/2005
Start Work Date:	08/01/2005
Activity Descriptions:	Final Deleading Reinspection
Outcomes:	Passed
Community:	Harvard
Unit:	Not reported
Inspector Name:	Joseph Cataldo
Inspector License Number:	3147
Activity Type:	COMPLIANCE
Activity Date:	08/05/2005
Start Work Date:	08/01/2005
Activity Descriptions:	Letter of Full Deleading Comp
Outcomes:	Issued

DZ912
ESE
> 1
2.530 mi.
13359 ft.

Relative:
Lower

Actual:
236 ft.

65 SANDY POND RD **LEAD** **S110668880**
AYER, MA 01432 **N/A**

Site 5 of 5 in cluster DZ

LEAD:

Community:	Ayer
Unit:	Not reported
Inspector Name:	Greg Galeota
Inspector License Number:	1594
Activity Type:	INSPECT
Activity Date:	09/17/2010
Start Work Date:	Not reported
Activity Descriptions:	Determination
Outcomes:	Hazards Found

913
SSW
> 1
2.536 mi.
13388 ft.

Relative:
Higher

Actual:
332 ft.

XINETICS **FINDS** **1014891836**
31-37 MACARTHUR AVE **ECHO** **N/A**
DEVENS, MA 01434

FINDS:

Registry ID: 110024365284

Environmental Interest/Information System

US EPA TRIS (Toxics Release Inventory System) contains information from facilities on the amounts of over 300 listed toxic chemicals that these facilities release directly to air, water, land, or that are transported off-site.

MA-EPICS - Massachussetts Environmental Protection Integrated Computer System

ECHO:

Envid:	1014891836
Registry ID:	110024365284
DFR URL:	http://echo.epa.gov/detailed_facility_report?fid=110024365284

EH914
NNE
> 1
2.536 mi.
13392 ft.

WORLEY JOHN W
44 FARMERS ROW
GROTON, MA 01450

HW GEN **S112552404**
N/A

Site 1 of 2 in cluster EH

Relative:
Higher

Actual:
331 ft.

HW GEN:

EPA Id:	MAD981074198
RCRA Generator Status:	VSQG
State Generator Status:	Not reported

EH915
NNE
> 1
2.536 mi.
13392 ft.

WORLEY JOHN W
44 FARMERS ROW
GROTON, MA 01450

RCRA-CESQG **1004716647**
FINDS **MAD981074198**
ECHO

Site 2 of 2 in cluster EH

Relative:
Higher

Actual:
331 ft.

RCRA-CESQG:

Date form received by agency:	10/28/1985
Facility name:	WORLEY JOHN W
Facility address:	44 FARMERS ROW GROTON, MA 01450
EPA ID:	MAD981074198
Contact:	JOHN-W WORLEY
Contact address:	44 FARMERS ROW GROTON, MA 01450
Contact country:	US
Contact telephone:	(508) 448-2047
Contact email:	Not reported
EPA Region:	01
Classification:	Conditionally Exempt Small Quantity Generator
Description:	Handler: generates 100 kg or less of hazardous waste per calendar month, and accumulates 1000 kg or less of hazardous waste at any time; or generates 1 kg or less of acutely hazardous waste per calendar month, and accumulates at any time: 1 kg or less of acutely hazardous waste; or 100 kg or less of any residue or contaminated soil, waste or other debris resulting from the cleanup of a spill, into or on any land or water, of acutely hazardous waste; or generates 100 kg or less of any residue or contaminated soil, waste or other debris resulting from the cleanup of a spill, into or on any land or water, of acutely hazardous waste during any calendar month, and accumulates at any time: 1 kg or less of acutely hazardous waste; or 100 kg or less of any residue or contaminated soil, waste or other debris resulting from the cleanup of a spill, into or on any land or water, of acutely hazardous waste

Owner/Operator Summary:

Owner/operator name:	JOHN W WORLEY
Owner/operator address:	44 FARMERS ROW GROTON, MA 01450
Owner/operator country:	US
Owner/operator telephone:	Not reported
Legal status:	Private
Owner/Operator Type:	Owner
Owner/Op start date:	10/16/2004
Owner/Op end date:	Not reported
Owner/operator name:	WORLEY JOHN W
Owner/operator address:	44 FARMERS ROW

WORLEY JOHN W (Continued) **1004716647**

GROTON, MA 01450
Owner/operator country: US
Owner/operator telephone: Not reported
Legal status: Private
Owner/Operator Type: Operator
Owner/Op start date: 12/08/1991
Owner/Op end date: Not reported

Handler Activities Summary:
U.S. importer of hazardous waste: No
Mixed waste (haz. and radioactive): No
Recycler of hazardous waste: No
Transporter of hazardous waste: No
Treater, storer or disposer of HW: No
Underground injection activity: No
On-site burner exemption: No
Furnace exemption: No
Used oil fuel burner: No
Used oil processor: No
User oil refiner: No
Used oil fuel marketer to burner: No
Used oil Specification marketer: No
Used oil transfer facility: No
Used oil transporter: No

. Waste code: D001
. Waste name: IGNITABLE WASTE

. Waste code: F001
. Waste name: THE FOLLOWING SPENT HALOGENATED SOLVENTS USED IN DEGREASING: TETRACHLOROETHYLENE, TRICHLORETHYLENE, METHYLENE CHLORIDE, 1,1,1-TRICHLOROETHANE, CARBON TETRACHLORIDE AND CHLORINATED FLUOROCARBONS; ALL SPENT SOLVENT MIXTURES/BLENDS USED IN DEGREASING CONTAINING, BEFORE USE, A TOTAL OF TEN PERCENT OR MORE (BY VOLUME) OF ONE OR MORE OF THE ABOVE HALOGENATED SOLVENTS OR THOSE SOLVENTS LISTED IN F002, F004, AND F005; AND STILL BOTTOMS FROM THE RECOVERY OF THESE SPENT SOLVENTS AND SPENT SOLVENT MIXTURES.

. Waste code: F002
. Waste name: THE FOLLOWING SPENT HALOGENATED SOLVENTS: TETRACHLOROETHYLENE, METHYLENE CHLORIDE, TRICHLOROETHYLENE, 1,1,1-TRICHLOROETHANE, CHLOROBENZENE, 1,1,2-TRICHLORO-1,2,2-TRIFLUOROETHANE, ORTHO-DICHLOROBENZENE, TRICHLOROFLUOROMETHANE, AND 1,1,2, TRICHLOROETHANE; ALL SPENT SOLVENT MIXTURES/BLENDS CONTAINING, BEFORE USE, A TOTAL OF TEN PERCENT OR MORE (BY VOLUME) OF ONE OR MORE OF THE ABOVE HALOGENATED SOLVENTS OR THOSE SOLVENTS LISTED IN F001, F004, AND F005; AND STILL BOTTOMS FROM THE RECOVERY OF THESE SPENT SOLVENTS AND SPENT SOLVENT MIXTURES.

Violation Status: No violations found

FINDS:

Registry ID: 110003463029

Environmental Interest/Information System
RCRAInfo is a national information system that supports the Resource

WORLEY JOHN W (Continued) **1004716647**

Conservation and Recovery Act (RCRA) program through the tracking of events and activities related to facilities that generate, transport, and treat, store, or dispose of hazardous waste. RCRAInfo allows RCRA program staff to track the notification, permit, compliance, and corrective action activities required under RCRA.

MA-EPICS - Massachussetts Environmental Protection Integrated Computer System

ECHO:

Envid:	1004716647
Registry ID:	110003463029
DFR URL:	http://echo.epa.gov/detailed_facility_report?fid=110003463029

EI916 **EDR Hist Auto** **1015467933**
SE **40 LITTLETON RD** **N/A**
> 1 **AYER, MA 01432**
2.536 mi.
13392 ft. **Site 1 of 24 in cluster EI**

Relative:
Higher

Actual:
282 ft.

EDR Historical Auto Stations:

Name:	TERRANOVA AUTO BODY INC
Year:	2004
Address:	40 LITTLETON RD
Name:	TERRANOVA AUTO BODY
Year:	2006
Address:	40 LITTLETON RD
Name:	TERRANOVA AUTO BODY
Year:	2007
Address:	40 LITTLETON RD
Name:	TERRANOVA AUTOBODY
Year:	2008
Address:	40 LITTLETON RD
Name:	TERRANOVA AUTOBODY
Year:	2009
Address:	40 LITTLETON RD
Name:	TERRANOVA AUTOBODY
Year:	2010
Address:	40 LITTLETON RD
Name:	TERRANOVA AUTOBODY
Year:	2011
Address:	40 LITTLETON RD
Name:	TERRANOVA AUTOBODY
Year:	2012
Address:	40 LITTLETON RD

EI917
SE
> 1
2.536 mi.
13392 ft.

TERRANOVA AUTO BODY
40 LITTLETON RD
AYER, MA 01432

FINDS **1014896410**
ECHO **N/A**

Site 2 of 24 in cluster EI

Relative:
Higher

Actual:
282 ft.

FINDS:

Registry ID: 110043944854

Environmental Interest/Information System
MA-EPICS - Massachussetts Environmental Protection Integrated Computer System

ECHO:
Envid: 1014896410
Registry ID: 110043944854
DFR URL: http://echo.epa.gov/detailed_facility_report?fid=110043944854

EI918
SE
> 1
2.536 mi.
13392 ft.

TERRANOVA AUTO BODY
40 LITTLETON RD
AYER, MA 01432

HW GEN **S112560529**
N/A

Site 3 of 24 in cluster EI

Relative:
Higher

Actual:
282 ft.

HW GEN:
EPA Id: MV9787727709
RCRA Generator Status: VSQG
State Generator Status: Not reported

DY919
SE
> 1
2.549 mi.
13457 ft.

RESIDENT FUEL OIL LEAD
59 ATHERTO ST.
AYER, MA

SPILLS **S101035109**
N/A

Site 5 of 5 in cluster DY

Relative:
Higher

Actual:
288 ft.

MA Spills:

Facility ID:	0000	Spill ID:	C90-0505
Staff Lead:	SALVADORE, D	Date Entered:	Not reported
Last Entered:	19900913	First Response:	19900817
Spill Date:	Not reported	Spill Time:	Not reported
Report Date:	19900817	Report Time:	Not reported
Case Closed:	YES	Mat Type:	PETROLEUM
Virgin Waste:	VIRGIN	Contam Soil:	Not reported
Env Impact:	SOIL	Other Impact:	Not reported
Material:	#2 FUEL OIL	Other Material:	Not reported
Qty Reported:	UNKNOWN	Qty Actual:	UNKNOWN
Qty Reported:	----------	Qty Actual:	----------
CAS No:	Not reported	PCB Lev (ppm):	NONE
Source:	ABOVE-GRND TANK	Other Source:	Not reported
Incident:	LEAK	Other Incdnt:	Not reported
Cleanup Type:	---	Contractor:	NOT USED
Referral:	NO	LUST Elig:	NO
Report Prep:	Not reported	Category:	Not reported
Notifier:	MIKE PETERS/772-2807		
Notif Tel:	Not reported		
Days/Close:	1		

EI920 **AUTO WORKS / CW FUELS** **SHWS** **U002010182**
SE **42 LITTLETON RD** **UST** **N/A**
> 1 **AYER, MA 01432** **RELEASE**
2.551 mi. **Financial Assurance**
13468 ft. **Site 4 of 24 in cluster EI** **HW GEN**

Relative:
Higher

Actual:
275 ft.

SHWS:

Release Tracking Number/Current Status:	2-0017870 / RAO
Release Town:	AYER
Notification Date:	05/05/2010
Category:	TWO HR
Associated ID:	Not reported
Current Status:	**Response Action Outcome**
Status Date:	07/02/2010
Phase:	Not reported
Response Action Outcome:	A1 - A permanent solution has been achieved. Contamination has been reduced to background or a threat of release has been eliminated.
Oil Or Haz Material:	Oil
Location Type:	ROADWAY
Location Type:	COMMERCIAL
Source:	VEHICLE

Click here to access the MA DEP site for this facility:

Chemicals:

Chemical:	DIESEL FUEL
Quantity:	20 gallons
Chemical:	MOTOR OIL
Quantity:	5 gallons

Actions:

Action Type:	A Notice sent to a Potentially Responsible Party (PRP)
Action Status:	FLDISS
Action Date:	5/5/2010
Response Action Outcome:	A permanent solution has been achieved. Contamination has been reduced to background or a threat of release has been eliminated.
Action Type:	Immediate Response Action
Action Status:	Oral Approval of Plan or Action
Action Date:	5/5/2010
Response Action Outcome:	A permanent solution has been achieved. Contamination has been reduced to background or a threat of release has been eliminated.
Action Type:	Release Disposition
Action Status:	Reportable Release under MGL 21E
Action Date:	5/5/2010
Response Action Outcome:	A permanent solution has been achieved. Contamination has been reduced to background or a threat of release has been eliminated.
Action Type:	RLFA
Action Status:	FLDD1U
Action Date:	5/5/2010
Response Action Outcome:	A permanent solution has been achieved. Contamination has been reduced to background or a threat of release has been eliminated.
Action Type:	A Notice sent to a Potentially Responsible Party (PRP)
Action Status:	A MassDEP piece of correspondence was issued (approvals, NORs, etc.
Action Date:	6/3/2010

AUTO WORKS / CW FUELS (Continued) **U002010182**

Response Action Outcome: A permanent solution has been achieved. Contamination has been reduced to background or a threat of release has been eliminated.

Action Type: Response Action Outcome - RAO
Action Status: Level I - Technical Screen Audit
Action Date: 7/15/2010
Response Action Outcome: A permanent solution has been achieved. Contamination has been reduced to background or a threat of release has been eliminated.

Action Type: RNFE
Action Status: Transmittal, Notice, or Notification Received
Action Date: 7/2/2010
Response Action Outcome: A permanent solution has been achieved. Contamination has been reduced to background or a threat of release has been eliminated.

Action Type: Response Action Outcome - RAO
Action Status: RAO Statement Received
Action Date: 7/2/2010
Response Action Outcome: A permanent solution has been achieved. Contamination has been reduced to background or a threat of release has been eliminated.

UST:

Facility:

Facility ID:	40016
Owner Id:	1782
Owner:	DONALD PARTRIDGE
Owner Address:	42 LITTLETON RD
Owner City,St,Zip:	AYER, MA 01432
Telephone:	Not reported
Description:	Retail Motor Vehicle Fuel
Facility address 2:	Not reported
Owner address 2:	Not reported
Latitude:	42.55164
Longitude:	-71.56510
Contact name:	Not reported
Contact address1:	Not reported
Contact address2:	Not reported
Contact city:	Not reported
Contact state:	Not reported
Contact zip:	Not reported
Contact email:	Not reported
Update:	2016-02-20 00:00:00
Update by:	Not reported
Fac status:	OPEN

Tank ID:	1
Tank Status:	**Tank Removed**
Status Date:	09/11/1996
Date Installed:	01/25/1974
Capacity:	2000.00000
Contents:	Gasoline
Tank Usage:	Not reported
Tank Leak Detection:	Not reported
Pipe Leak Detection:	Not reported

AUTO WORKS / CW FUELS (Continued) **U002010182**

Latitude: Not reported
Longitude: Not reported
Tank construct: Not reported
Pipe construct: Not reported
Ptype: Not reported
Number of compartment: Not reported
Pipe install date: Not reported
Pipe leak install date: Not reported
Submersible sump: N
Submersible sump install date: Not reported
Turbine sump: N
Turbine sump sensor: N
Intermediate sump: N
Intermediate sump sensor: N
Spill bucket installed date: Not reported
Spill bucket sensor: N
Overfill protect install: Not reported
Overfill protect type: Not reported
Automatic line leak detect: Not reported
Tank corrosion type: Not reported
Leak corrosion type: Not reported

Tank ID: 2
Tank Status: Tank Removed
Status Date: 09/11/1996
Date Installed: 01/25/1974
Capacity: 2000.00000
Contents: Gasoline
Tank Usage: Not reported
Tank Leak Detection: Not reported
Pipe Leak Detection: Not reported
Latitude: Not reported
Longitude: Not reported
Tank construct: Not reported
Pipe construct: Not reported
Ptype: Not reported
Number of compartment: Not reported
Pipe install date: Not reported
Pipe leak install date: Not reported
Submersible sump: N
Submersible sump install date: Not reported
Turbine sump: N
Turbine sump sensor: N
Intermediate sump: N
Intermediate sump sensor: N
Spill bucket installed date: Not reported
Spill bucket sensor: N
Overfill protect install: Not reported
Overfill protect type: Not reported
Automatic line leak detect: Not reported
Tank corrosion type: Not reported
Leak corrosion type: Not reported

Tank ID: 3
Tank Status: Tank Removed

AUTO WORKS / CW FUELS (Continued) **U002010182**

Status Date: 09/11/1996
Date Installed: 01/25/1974
Capacity: 4000.00000
Contents: Gasoline
Tank Usage: Not reported
Tank Leak Detection: Not reported
Pipe Leak Detection: Not reported
Latitude: Not reported
Longitude: Not reported
Tank construct: Not reported
Pipe construct: Not reported
Ptype: Not reported
Number of compartment: Not reported
Pipe install date: Not reported
Pipe leak install date: Not reported
Submersible sump: N
Submersible sump install date: Not reported
Turbine sump: N
Turbine sump sensor: N
Intermediate sump: N
Intermediate sump sensor: N
Spill bucket installed date: Not reported
Spill bucket sensor: N
Overfill protect install: Not reported
Overfill protect type: Not reported
Automatic line leak detect: Not reported
Tank corrosion type: Not reported
Leak corrosion type: Not reported

Tank ID: 4
Tank Status: Tank Removed
Status Date: 09/12/1996
Date Installed: 01/25/1974
Capacity: 5000.00000
Contents: Gasoline
Tank Usage: Not reported
Tank Leak Detection: Not reported
Pipe Leak Detection: Not reported
Latitude: Not reported
Longitude: Not reported
Tank construct: Not reported
Pipe construct: Not reported
Ptype: Not reported
Number of compartment: Not reported
Pipe install date: Not reported
Pipe leak install date: Not reported
Submersible sump: N
Submersible sump install date: Not reported
Turbine sump: N
Turbine sump sensor: N
Intermediate sump: N
Intermediate sump sensor: N
Spill bucket installed date: Not reported
Spill bucket sensor: N
Overfill protect install: Not reported
Overfill protect type: Not reported

AUTO WORKS / CW FUELS (Continued) **U002010182**

Automatic line leak detect: Not reported
Tank corrosion type: Not reported
Leak corrosion type: Not reported

Tank ID: 5
Tank Status: In Use
Status Date: Not reported
Date Installed: 11/01/1996
Capacity: 10000.00000
Contents: Gasoline
Tank Usage: Motor Vehi
Tank Leak Detection: Continuous Interstitial Monitoring
Pipe Leak Detection: Annual Automatic Line Leak Detection Test
Latitude: Not reported
Longitude: Not reported
Tank construct: Double-walled metal tank (cathodic protection required)
Pipe construct: Double-walled non-corrodible material (No corrosion protection required)
Ptype: Not reported
Number of compartment: Not reported
Pipe install date: Not reported
Pipe leak install date: Not reported
Submersible sump: N
Submersible sump install date: Not reported
Turbine sump: N
Turbine sump sensor: N
Intermediate sump: N
Intermediate sump sensor: N
Spill bucket installed date: Not reported
Spill bucket sensor: N
Overfill protect install: Not reported
Overfill protect type: Not reported
Automatic line leak detect: Not reported
Tank corrosion type: Not reported
Leak corrosion type: Not reported

Tank ID: 6
Tank Status: In Use
Status Date: Not reported
Date Installed: 11/01/1996
Capacity: 6000.00000
Contents: Gasoline
Tank Usage: Motor Vehi
Tank Leak Detection: Continuous Interstitial Monitoring
Pipe Leak Detection: Annual Automatic Line Leak Detection Test
Latitude: Not reported
Longitude: Not reported
Tank construct: Double-walled metal tank (cathodic protection required)
Pipe construct: Double-walled non-corrodible material (No corrosion protection required)
Ptype: Not reported
Number of compartment: Not reported
Pipe install date: Not reported
Pipe leak install date: Not reported
Submersible sump: N
Submersible sump install date: Not reported
Turbine sump: N

AUTO WORKS / CW FUELS (Continued) **U002010182**

Turbine sump sensor: N
Intermediate sump: N
Intermediate sump sensor: N
Spill bucket installed date: Not reported
Spill bucket sensor: N
Overfill protect install: Not reported
Overfill protect type: Not reported
Automatic line leak detect: Not reported
Tank corrosion type: Not reported
Leak corrosion type: Not reported

Tank ID: 7
Tank Status: Tank Removed
Status Date: 09/12/1996
Date Installed: Not reported
Capacity: 4000.00000
Contents: Gasoline
Tank Usage: Not reported
Tank Leak Detection: Not reported
Pipe Leak Detection: Not reported
Latitude: Not reported
Longitude: Not reported
Tank construct: Not reported
Pipe construct: Not reported
Ptype: Not reported
Number of compartment: Not reported
Pipe install date: Not reported
Pipe leak install date: Not reported
Submersible sump: N
Submersible sump install date: Not reported
Turbine sump: N
Turbine sump sensor: N
Intermediate sump: N
Intermediate sump sensor: N
Spill bucket installed date: Not reported
Spill bucket sensor: N
Overfill protect install: Not reported
Overfill protect type: Not reported
Automatic line leak detect: Not reported
Tank corrosion type: Not reported
Leak corrosion type: Not reported

Release:
Release Tracking Number/Current Status: 2-0017870 / RAO
Primary ID: Not reported
Official City: AYER
Notification: 05/05/2010
Category: TWO HR
Status Date: 07/02/2010
Phase: Not reported
Response Action Outcome: A1 - A permanent solution has been achieved. Contamination has been reduced to background or a threat of release has been eliminated.
Oil / Haz Material Type: Oil

AUTO WORKS / CW FUELS (Continued) **U002010182**

Click here to access the MA DEP site for this facility:

MA Financial Assurance 2:
Facility Id: 40016
Description: Gas Station
Work Phone: (978) 772-0163

HW GEN:
EPA Id: MV9787720163
RCRA Generator Status: VSQG
State Generator Status: SQG-MA

EI921 **GULF STATION** **RGA HWS** **S115024342**
SE **42 LITTLETON RD** **N/A**
> 1 **AYER, MA**
2.551 mi.
13468 ft. **Site 5 of 24 in cluster EI**

Relative:
Higher

Actual:
275 ft.

RGA HWS:

2012	GULF STATION	42 LITTLETON RD
2011	GULF STATION	42 LITTLETON RD
2010	GULF STATION	42 LITTLETON RD

EI922 **EDR Hist Auto** **1015485226**
SE **42 LITTLETON RD** **N/A**
> 1 **AYER, MA 01432**
2.551 mi.
13468 ft. **Site 6 of 24 in cluster EI**

Relative:
Higher

Actual:
275 ft.

EDR Historical Auto Stations:
Name: PARTRIDGES AUTO WORKS
Year: 1999
Address: 42 LITTLETON RD

Name: PARTRIDGES AUTO WORKS
Year: 2000
Address: 42 LITTLETON RD

Name: PARTRIDGES AUTO WORKS
Year: 2001
Address: 42 LITTLETON RD

Name: PARTRIDGES AUTO WORKS
Year: 2002
Address: 42 LITTLETON RD

Name: PARTRIDGES AUTO WORKS
Year: 2004
Address: 42 LITTLETON RD

Name: PARTRIDGES AUTO WORKS
Year: 2010
Address: 42 LITTLETON RD

(Continued) **1015485226**

Name: PARTRIDGES AUTO WORKS
Year: 2011
Address: 42 LITTLETON RD

Name: PARTRIDGES AUTO WORKS
Year: 2012
Address: 42 LITTLETON RD

EI923
SE
> 1
2.551 mi.
13468 ft.

SMART FUEL
42 LITTLETON RD
AYER, MA 01432

FINDS **1014891839**
ECHO **N/A**

Site 7 of 24 in cluster EI

Relative:
Higher

Actual:
275 ft.

FINDS:

Registry ID: 110043892277

Environmental Interest/Information System
MA-EPICS - Massachussetts Environmental Protection Integrated Computer System

ECHO:
Envid: 1014891839
Registry ID: 110043892277
DFR URL: http://echo.epa.gov/detailed_facility_report?fid=110043892277

924
SSE
> 1
2.557 mi.
13499 ft.

FORT DEVINS
BARNUM ROAD UNDERPASS
AYER, MA

SPILLS **S101016877**
N/A

Relative:
Lower

Actual:
234 ft.

MA Spills:

Facility ID:	0000	Spill ID:	C89-0004
Staff Lead:	BRESNAHAN, C	Date Entered:	19890214
Last Entered:	19890214	First Response:	19880106
Spill Date:	19880106	Spill Time:	11:30AM
Report Date:	19880106	Report Time:	03:00AM
Case Closed:	YES	Mat Type:	PETROLEUM
Virgin Waste:	VIRGIN	Contam Soil:	Not reported
Env Impact:	Not reported	Other Impact:	Not reported
Material:	HYDRAULIC FLUID	Other Material:	Not reported
Qty Reported:	10-50	Qty Actual:	10-50
Qty Reported:	GALLONS	Qty Actual:	GALLONS
CAS No:	Not reported	PCB Lev (ppm):	Not reported
Source:	PIPE/HOSE/LINE	Other Source:	Not reported
Incident:	RUPTURE	Other Incdnt:	Not reported
Cleanup Type:	Not reported	Contractor:	NOT USED
Referral:	NO	LUST Elig:	Not reported
Report Prep:	Not reported	Category:	Not reported
Notifier:	Not reported		
Notif Tel:	Not reported		
Days/Close:	621		

EE925 **LEAD** **S112297814**
SE **14 ATHERTON ST** **N/A**
> 1 **AYER, MA 01432**
2.568 mi.
13561 ft. **Site 3 of 6 in cluster EE**

Relative:
Higher

Actual:
296 ft.

LEAD:

Community:	Ayer
Unit:	Not reported
Inspector Name:	Benjamin Misch
Inspector License Number:	3984
Activity Type:	INSPECT
Activity Date:	07/14/2012
Start Work Date:	Not reported
Activity Descriptions:	Comprehensive Initial Inspection
Outcomes:	No Hazards Found

Community:	Ayer
Unit:	Not reported
Inspector Name:	Benjamin Misch
Inspector License Number:	3984
Activity Type:	COMPLIANCE
Activity Date:	07/14/2012
Start Work Date:	Not reported
Activity Descriptions:	Letter of Full Initial Insp Comp
Outcomes:	Issued

EE926 **LEAD** **S113958960**
SE **4 ATHERTON ST** **N/A**
> 1 **AYER, MA 01432**
2.568 mi.
13561 ft. **Site 4 of 6 in cluster EE**

Relative:
Higher

Actual:
296 ft.

LEAD:

Community:	Ayer
Unit:	Not reported
Inspector Name:	Christine Caulfield
Inspector License Number:	1950
Activity Type:	INSPECT
Activity Date:	05/29/2013
Start Work Date:	Not reported
Activity Descriptions:	Comprehensive Initial Inspection
Outcomes:	No Hazards Found

Community:	Ayer
Unit:	Not reported
Inspector Name:	Christine Caulfield
Inspector License Number:	1950
Activity Type:	COMPLIANCE
Activity Date:	05/29/2013
Start Work Date:	Not reported
Activity Descriptions:	Letter of Full Initial Insp Comp
Outcomes:	Issued

EE927 **LEAD** **S107372596**
SE **6 ATHERTON ST** **N/A**
> 1 **AYER, MA**
2.568 mi.
13561 ft. **Site 5 of 6 in cluster EE**

Relative:
Higher

Actual:
296 ft.

LEAD:

Community:	Ayer
Unit:	6
Inspector Name:	Christine Caulfield
Inspector License Number:	1950
Activity Type:	INSPECT
Activity Date:	08/19/1993
Start Work Date:	Not reported
Activity Descriptions:	Comprehensive Initial Inspection
Outcomes:	No Hazards Found

Community:	Ayer
Unit:	6
Inspector Name:	Christine Caulfield
Inspector License Number:	1950
Activity Type:	COMPLIANCE
Activity Date:	08/19/1993
Start Work Date:	Not reported
Activity Descriptions:	Letter of Full Initial Insp Comp
Outcomes:	Issued

EJ928 **LEAD** **S107327951**
SW **28 CLARK RD** **N/A**
> 1 **SHIRLEY, MA 01464**
2.571 mi.
13573 ft. **Site 1 of 14 in cluster EJ**

Relative:
Higher

Actual:
275 ft.

LEAD:

Community:	Shirley
Unit:	Not reported
Inspector Name:	Mitch Dante
Inspector License Number:	1144
Activity Type:	INSPECT
Activity Date:	12/14/1998
Start Work Date:	02/13/1998
Activity Descriptions:	Comprehensive Initial Inspection
Outcomes:	Hazards Found

EE929 **LEAD** **S109820006**
SE **61 WILLARD ST** **N/A**
> 1 **AYER, MA 01432**
2.574 mi.
13593 ft. **Site 6 of 6 in cluster EE**

Relative:
Higher

Actual:
306 ft.

LEAD:

Community:	Ayer
Unit:	Not reported
Inspector Name:	Edward Sherry
Inspector License Number:	2753
Activity Type:	INSPECT
Activity Date:	05/12/2008
Start Work Date:	Not reported

(Continued) **S109820006**

Activity Descriptions:	Comprehensive Initial Inspection
Outcomes:	No Hazards Found
Community:	Ayer
Unit:	Not reported
Inspector Name:	Edward Sherry
Inspector License Number:	2753
Activity Type:	COMPLIANCE
Activity Date:	05/12/2008
Start Work Date:	Not reported
Activity Descriptions:	Letter of Full Initial Insp Comp
Outcomes:	Issued

EI930 **LEAD** **S107305670**
SE **190 WILLARD ST** **N/A**
> 1 **AYER, MA**
2.577 mi.
13607 ft. **Site 8 of 24 in cluster EI**

Relative:
Higher

Actual:
292 ft.

LEAD:

Community:	Ayer
Unit:	Not reported
Inspector Name:	Christine Caulfield
Inspector License Number:	1950
Activity Type:	INSPECT
Activity Date:	07/15/1999
Start Work Date:	Not reported
Activity Descriptions:	Comprehensive Initial Inspection
Outcomes:	No Hazards Found
Community:	Ayer
Unit:	Not reported
Inspector Name:	Christine Caulfield
Inspector License Number:	1950
Activity Type:	COMPLIANCE
Activity Date:	07/15/1999
Start Work Date:	Not reported
Activity Descriptions:	Letter of Full Initial Insp Comp
Outcomes:	Issued
Community:	Ayer
Unit:	190
Inspector Name:	Christine Caulfield
Inspector License Number:	1950
Activity Type:	INSPECT
Activity Date:	08/19/1993
Start Work Date:	Not reported
Activity Descriptions:	Comprehensive Initial Inspection
Outcomes:	No Hazards Found
Community:	Ayer
Unit:	190
Inspector Name:	Christine Caulfield
Inspector License Number:	1950
Activity Type:	COMPLIANCE
Activity Date:	08/19/1993
Start Work Date:	Not reported
Activity Descriptions:	Letter of Full Initial Insp Comp

(Continued) **S107305670**

Outcomes: Issued

EJ931
SW
> 1
2.580 mi.
13625 ft.

TOWN OF SHIRLEY
CLARK ST.
SHIRLEY, MA 01464

SPILLS **S101038359**
N/A

Site 2 of 14 in cluster EJ

Relative:
Higher

Actual:
275 ft.

MA Spills:

Facility ID:	2-0943	Spill ID:	C91-0312
Staff Lead:	SALVADORE, D	Date Entered:	19921130
Last Entered:	19921130	First Response:	19910611
Spill Date:	19910611	Spill Time:	Not reported
Report Date:	19910611	Report Time:	Not reported
Case Closed:	YES	Mat Type:	PETROLEUM
Virgin Waste:	VIRGIN	Contam Soil:	Not reported
Env Impact:	SOIL	Other Impact:	Not reported
Material:	GASOLINE	Other Material:	Not reported
Qty Reported:	501-1000	Qty Actual:	UNKNOWN
Qty Reported:	GALLONS	Qty Actual:	GALLONS
CAS No:	Not reported	PCB Lev (ppm):	NONE
Source:	U.S.T.	Other Source:	Not reported
Incident:	LEAK	Other Incdnt:	Not reported
Cleanup Type:	---	Contractor:	NOT USED
Referral:	SA	LUST Elig:	YES
Report Prep:	Not reported	Category:	Not reported
Notifier:	F.D.		
Notif Tel:	Not reported		
Days/Close:	496		

932
South
> 1
2.583 mi.
13637 ft.

FORT DEVENS
BUILDING #618
HARVARD, MA 01451

SPILLS **S101035747**
N/A

Relative:
Higher

Actual:
306 ft.

MA Spills:

Facility ID:	0000	Spill ID:	C90-0685
Staff Lead:	COOPERMAN, S	Date Entered:	Not reported
Last Entered:	19901119	First Response:	19901030
Spill Date:	19901030	Spill Time:	Not reported
Report Date:	19901030	Report Time:	02:35PM
Case Closed:	YES	Mat Type:	PETROLEUM
Virgin Waste:	VIRGIN	Contam Soil:	Not reported
Env Impact:	Not reported	Other Impact:	Not reported
Material:	#2 FUEL OIL	Other Material:	Not reported
Qty Reported:	UNKNOWN	Qty Actual:	UNKNOWN
Qty Reported:	----------	Qty Actual:	----------
CAS No:	Not reported	PCB Lev (ppm):	NONE
Source:	U.S.T.	Other Source:	Not reported
Incident:	LEAK	Other Incdnt:	Not reported
Cleanup Type:	---	Contractor:	NOT USED
Referral:	NO	LUST Elig:	---
Report Prep:	Not reported	Category:	Not reported
Notifier:	RON DEFILIPPO		
Notif Tel:	Not reported		

FORT DEVENS (Continued) **S101035747**

Days/Close: 8

EI933 **LEAD** **S107303471**
SE **186 WILLARD ST** **N/A**
> 1 **AYER, MA**
2.590 mi.
13676 ft. **Site 9 of 24 in cluster EI**

Relative:
Higher

Actual:
293 ft.

LEAD:

Community:	Ayer
Unit:	Not reported
Inspector Name:	Christine Caulfield
Inspector License Number:	1950
Activity Type:	INSPECT
Activity Date:	07/27/1999
Start Work Date:	Not reported
Activity Descriptions:	Comprehensive Initial Inspection
Outcomes:	No Hazards Found

Community:	Ayer
Unit:	Not reported
Inspector Name:	Christine Caulfield
Inspector License Number:	1950
Activity Type:	COMPLIANCE
Activity Date:	07/27/1999
Start Work Date:	Not reported
Activity Descriptions:	Letter of Full Initial Insp Comp
Outcomes:	Issued

EI934 **LEAD** **S107303619**
SE **187 WILLARD ST** **N/A**
> 1 **AYER, MA**
2.593 mi.
13690 ft. **Site 10 of 24 in cluster EI**

Relative:
Higher

Actual:
292 ft.

LEAD:

Community:	Ayer
Unit:	1
Inspector Name:	Christine Caulfield
Inspector License Number:	1950
Activity Type:	INSPECT
Activity Date:	02/12/1993
Start Work Date:	Not reported
Activity Descriptions:	Comprehensive Initial Inspection
Outcomes:	No Hazards Found

EI935 **LEAD** **S107303177**
SE **184 WILLARD ST** **N/A**
> 1 **AYER, MA**
2.597 mi.
13710 ft. **Site 11 of 24 in cluster EI**

Relative:
Higher

Actual:
294 ft.

LEAD:

Community:	Ayer
Unit:	1
Inspector Name:	Christine Caulfield
Inspector License Number:	1950
Activity Type:	COMPLIANCE
Activity Date:	02/12/1993
Start Work Date:	Not reported
Activity Descriptions:	Letter of Full Initial Insp Comp
Outcomes:	Issued

Community:	Ayer
Unit:	1
Inspector Name:	Christine Caulfield
Inspector License Number:	1950
Activity Type:	INSPECT
Activity Date:	03/23/2000
Start Work Date:	Not reported
Activity Descriptions:	Comprehensive Initial Inspection
Outcomes:	No Hazards Found

---

936 **LEAD** **S113944453**
WSW **86 BENJAMIN RD** **N/A**
> 1 **SHIRLEY, MA 01464**
2.599 mi.
13722 ft.

Relative:
Higher

Actual:
408 ft.

LEAD:

Community:	Shirley
Unit:	Not reported
Inspector Name:	Andrea Demuth
Inspector License Number:	1301
Activity Type:	COMPLIANCE
Activity Date:	10/23/2012
Start Work Date:	Not reported
Activity Descriptions:	Contact CLPPP for Guidance
Outcomes:	Call (800) 532-9571

Community:	Shirley
Unit:	Not reported
Inspector Name:	Not reported
Inspector License Number:	Not reported
Activity Type:	COMPLAINT
Activity Date:	10/23/2012
Start Work Date:	Not reported
Activity Descriptions:	Contact CLPPP for Guidance
Outcomes:	CLPPP Phone: 1-800-532-9571

EI937 **LEAD** **S107303332**
SE **185 WILLARD ST** **N/A**
> 1 **AYER, MA**
2.599 mi.
13724 ft. **Site 12 of 24 in cluster EI**

Relative:
Higher

Actual:
293 ft.

LEAD:

Community:	Ayer
Unit:	Not reported
Inspector Name:	Christine Caulfield
Inspector License Number:	1950
Activity Type:	INSPECT
Activity Date:	10/12/1994
Start Work Date:	Not reported
Activity Descriptions:	Comprehensive Initial Inspection
Outcomes:	No Hazards Found

Community:	Ayer
Unit:	Not reported
Inspector Name:	Christine Caulfield
Inspector License Number:	1950
Activity Type:	COMPLIANCE
Activity Date:	10/12/1994
Start Work Date:	Not reported
Activity Descriptions:	Letter of Full Initial Insp Comp
Outcomes:	Issued

EK938 **LEAD** **S107331587**
SE **3 ATHERTON ST** **N/A**
> 1 **AYER, MA**
2.602 mi.
13741 ft. **Site 1 of 31 in cluster EK**

Relative:
Higher

Actual:
303 ft.

LEAD:

Community:	Ayer
Unit:	Not reported
Inspector Name:	Christine Caulfield
Inspector License Number:	1950
Activity Type:	INSPECT
Activity Date:	10/12/1994
Start Work Date:	Not reported
Activity Descriptions:	Comprehensive Initial Inspection
Outcomes:	No Hazards Found

Community:	Ayer
Unit:	Not reported
Inspector Name:	Christine Caulfield
Inspector License Number:	1950
Activity Type:	COMPLIANCE
Activity Date:	10/12/1994
Start Work Date:	Not reported
Activity Descriptions:	Letter of Full Initial Insp Comp
Outcomes:	Issued

EK939 **LEAD** **S114853138**
SE **9 ATHERTON ST** **N/A**
> 1 **AYER, MA 01432**
2.602 mi.
13741 ft. **Site 2 of 31 in cluster EK**

Relative:
Higher

Actual:
303 ft.

LEAD:

Community:	Ayer
Unit:	Not reported
Inspector Name:	Christine Caulfield
Inspector License Number:	1950
Activity Type:	INSPECT
Activity Date:	07/11/2013
Start Work Date:	Not reported
Activity Descriptions:	Comprehensive Initial Inspection
Outcomes:	No Hazards Found

Community:	Ayer
Unit:	Not reported
Inspector Name:	Christine Caulfield
Inspector License Number:	1950
Activity Type:	COMPLIANCE
Activity Date:	07/11/2013
Start Work Date:	Not reported
Activity Descriptions:	Letter of Full Initial Insp Comp
Outcomes:	Issued

EK940 **LEAD** **S114853120**
SE **11 ATHERTON ST** **N/A**
> 1 **AYER, MA 01432**
2.602 mi.
13741 ft. **Site 3 of 31 in cluster EK**

Relative:
Higher

Actual:
303 ft.

LEAD:

Community:	Ayer
Unit:	Not reported
Inspector Name:	Christine Caulfield
Inspector License Number:	1950
Activity Type:	INSPECT
Activity Date:	07/11/2013
Start Work Date:	Not reported
Activity Descriptions:	Comprehensive Initial Inspection
Outcomes:	No Hazards Found

Community:	Ayer
Unit:	Not reported
Inspector Name:	Christine Caulfield
Inspector License Number:	1950
Activity Type:	COMPLIANCE
Activity Date:	07/11/2013
Start Work Date:	Not reported
Activity Descriptions:	Letter of Full Initial Insp Comp
Outcomes:	Issued

EK941 **LEAD** **S107264858**
SE **1 ATHERTON ST** **N/A**
> 1 **AYER, MA**
2.602 mi.
13741 ft. **Site 4 of 31 in cluster EK**

Relative:
Higher

Actual:
303 ft.

LEAD:

Community:	Ayer
Unit:	Not reported
Inspector Name:	Christine Caulfield
Inspector License Number:	1950
Activity Type:	INSPECT
Activity Date:	07/15/1999
Start Work Date:	Not reported
Activity Descriptions:	Comprehensive Initial Inspection
Outcomes:	No Hazards Found

Community:	Ayer
Unit:	Not reported
Inspector Name:	Christine Caulfield
Inspector License Number:	1950
Activity Type:	COMPLIANCE
Activity Date:	07/15/1999
Start Work Date:	Not reported
Activity Descriptions:	Letter of Full Initial Insp Comp
Outcomes:	Issued

EJ942 **SHIRLEY HIGHWAY DEPT** **RGA LUST** **S115007489**
SW **26 CLARK ST** **N/A**
> 1 **SHIRLEY, MA**
2.603 mi.
13743 ft. **Site 3 of 14 in cluster EJ**

Relative:
Higher

Actual:
276 ft.

RGA LUST:

2012	SHIRLEY HIGHWAY DEPT	26 CLARK ST
2011	SHIRLEY HIGHWAY DEPT	26 CLARK ST
2010	SHIRLEY HIGHWAY DEPT	26 CLARK ST
2009	SHIRLEY HIGHWAY DEPT	26 CLARK ST
2008	SHIRLEY HIGHWAY DEPT	26 CLARK ST
2007	SHIRLEY HIGHWAY DEPT	26 CLARK ST
2006	SHIRLEY HIGHWAY DEPT	26 CLARK ST
2005	SHIRLEY HIGHWAY DEPT	26 CLARK ST
2004	SHIRLEY HIGHWAY DEPT	26 CLARK ST
2003	SHIRLEY HIGHWAY DEPT	26 CLARK ST
2002	SHIRLEY HIGHWAY DEPT	26 CLARK ST
2001	SHIRLEY HIGHWAY DEPT	26 CLARK ST

EJ943 **SHIRLEY HIGHWAY DEPT** **LUST** **S100831377**
SW **26 CLARK ST** **RELEASE** **N/A**
> 1 **SHIRLEY, MA 01464**
2.603 mi.
13743 ft. **Site 4 of 14 in cluster EJ**

Relative:
Higher

Actual:
276 ft.

LUST:

Facility:

Release Tracking Number/Current Status:	2-0000943 / RAO
Status Date:	06/15/1999
Source Type:	UST

SHIRLEY HIGHWAY DEPT (Continued) **S100831377**

Release Town:	SHIRLEY
Notification Date:	04/27/1993
Category:	NONE
Associated ID:	Not reported
Phase:	Not reported
Response Action Outcome:	A2 - A permanent solution has been achieved. Contamination has not been reduced to background.
Oil Or Haz Material:	Not reported
Location Type:	MUNICIPAL
Source:	UST

Click here to access the MA DEP site for this facility:

Chemicals:

Chemical:	UNKNOWN
Quantity:	Not reported

Actions:

Action Type:	Compliance and Enforcement Action
Action Status:	Notice of Non-Compliance Issued
Action Date:	1/7/1999
Response Action Outcome:	A permanent solution has been achieved. Contamination has not been reduced to background.
Action Type:	Release Disposition
Action Status:	Valid Transition Site
Action Date:	10/14/1992
Response Action Outcome:	A permanent solution has been achieved. Contamination has not been reduced to background.
Action Type:	A Notice sent to a Potentially Responsible Party (PRP)
Action Status:	A MassDEP piece of correspondence was issued (approvals, NORs, etc.
Action Date:	10/14/1992
Response Action Outcome:	A permanent solution has been achieved. Contamination has not been reduced to background.
Action Type:	A Notice sent to a Potentially Responsible Party (PRP)
Action Status:	A MassDEP piece of correspondence was issued (approvals, NORs, etc.
Action Date:	4/27/1993
Response Action Outcome:	A permanent solution has been achieved. Contamination has not been reduced to background.
Action Type:	Response Action Outcome - RAO
Action Status:	RAO Statement Received
Action Date:	6/15/1999
Response Action Outcome:	A permanent solution has been achieved. Contamination has not been reduced to background.

Release:

Release Tracking Number/Current Status:	2-0000943 / RAO
Primary ID:	Not reported
Official City:	SHIRLEY
Notification:	04/27/1993

SHIRLEY HIGHWAY DEPT (Continued) **S100831377**

Category:	NONE
Status Date:	06/15/1999
Phase:	Not reported
Response Action Outcome:	A2 - A permanent solution has been achieved. Contamination has not been reduced to background.
Oil / Haz Material Type:	Not reported

Click here to access the MA DEP site for this facility:

EJ944 **SHIRLEY HIGHWAY DEPT** **RGA LUST** **S115007488**
SW **26 CLARK ST.** **N/A**
> 1 **SHIRLEY, MA**
2.603 mi.
13743 ft. **Site 5 of 14 in cluster EJ**

Relative:
Higher

Actual:
276 ft.

RGA LUST:

2000	SHIRLEY HIGHWAY DEPT	26 CLARK ST.
1999	SHIRLEY HIGHWAY DEPT	26 CLARK ST.
1998	SHIRLEY HIGHWAY DEPT	26 CLARK ST.
1997	SHIRLEY HIGHWAY DEPT	26 CLARK ST.
1996	SHIRLEY HIGHWAY DEPT	26 CLARK ST.
1995	SHIRLEY HIGHWAY DEPT	26 CLARK ST.
1994	SHIRLEY HIGHWAY DEPT	26 CLARK ST.
1993	SHIRLEY HIGHWAY DEPT	26 CLARK ST.

EI945 **LEAD** **S107302926**
SE **182 WILLARD ST** **N/A**
> 1 **AYER, MA 01432**
2.603 mi.
13744 ft. **Site 13 of 24 in cluster EI**

Relative:
Higher

Actual:
295 ft.

LEAD:

Community:	Ayer
Unit:	Not reported
Inspector Name:	Christine Caulfield
Inspector License Number:	1950
Activity Type:	INSPECT
Activity Date:	07/15/1999
Start Work Date:	Not reported
Activity Descriptions:	Comprehensive Initial Inspection
Outcomes:	No Hazards Found

Community:	Ayer
Unit:	Not reported
Inspector Name:	Christine Caulfield
Inspector License Number:	1950
Activity Type:	COMPLIANCE
Activity Date:	07/15/1999
Start Work Date:	Not reported
Activity Descriptions:	Letter of Full Initial Insp Comp
Outcomes:	Issued

946
West
> 1
2.604 mi.
13749 ft.

162 CENTER RD
SHIRLEY, MA

LEAD **S108710413**
N/A

Relative:
Higher

Actual:
378 ft.

LEAD:

Community:	Shirley
Unit:	Not reported
Inspector Name:	Joseph Cataldo
Inspector License Number:	3147
Activity Type:	INSPECT
Activity Date:	04/04/2006
Start Work Date:	Not reported
Activity Descriptions:	Comprehensive Initial Inspection
Outcomes:	No Hazards Found

Community:	Shirley
Unit:	Not reported
Inspector Name:	Joseph Cataldo
Inspector License Number:	3147
Activity Type:	COMPLIANCE
Activity Date:	04/04/2006
Start Work Date:	Not reported
Activity Descriptions:	Letter of Full Initial Insp Comp
Outcomes:	Issued

EI947
SE
> 1
2.606 mi.
13758 ft.

183 WILLARD ST
AYER, MA

Site 14 of 24 in cluster EI

LEAD **S107303048**
N/A

Relative:
Higher

Actual:
294 ft.

LEAD:

Community:	Ayer
Unit:	Not reported
Inspector Name:	Christine Caulfield
Inspector License Number:	1950
Activity Type:	INSPECT
Activity Date:	10/12/1994
Start Work Date:	Not reported
Activity Descriptions:	Comprehensive Initial Inspection
Outcomes:	No Hazards Found

Community:	Ayer
Unit:	Not reported
Inspector Name:	Christine Caulfield
Inspector License Number:	1950
Activity Type:	COMPLIANCE
Activity Date:	10/12/1994
Start Work Date:	Not reported
Activity Descriptions:	Letter of Full Initial Insp Comp
Outcomes:	Issued

EG948 **LEAD** **S107332427**
SE **3 MYRICK LN** **N/A**
> 1 **HARVARD, MA**
2.606 mi.
13759 ft. **Site 2 of 2 in cluster EG**

Relative:
Higher

Actual:
283 ft.

LEAD:

Community:	Harvard
Unit:	Not reported
Inspector Name:	Paul Bennett
Inspector License Number:	1906
Activity Type:	INSPECT
Activity Date:	08/21/1992
Start Work Date:	Not reported
Activity Descriptions:	Comprehensive Initial Inspection
Outcomes:	No Hazards Found

Community:	Harvard
Unit:	Not reported
Inspector Name:	Paul Bennett
Inspector License Number:	1906
Activity Type:	COMPLIANCE
Activity Date:	08/21/1992
Start Work Date:	Not reported
Activity Descriptions:	Letter of Full Initial Insp Comp
Outcomes:	Issued

EL949 **LEAD** **S116776428**
SE **83 WILLARD ST** **N/A**
> 1 **AYER, MA 01432**
2.616 mi.
13811 ft. **Site 1 of 10 in cluster EL**

Relative:
Higher

Actual:
314 ft.

LEAD:

Community:	Ayer
Unit:	Not reported
Inspector Name:	Joseph Cataldo
Inspector License Number:	3147
Activity Type:	INSPECT
Activity Date:	12/31/2013
Start Work Date:	01/06/2014
Activity Descriptions:	Comprehensive Initial Inspection
Outcomes:	Hazards Found

Community:	Ayer
Unit:	Not reported
Inspector Name:	Joseph Cataldo
Inspector License Number:	3147
Activity Type:	INSPECT
Activity Date:	02/12/2014
Start Work Date:	01/06/2014
Activity Descriptions:	Final Deleading Reinspection
Outcomes:	Failed

Community:	Ayer
Unit:	Not reported
Inspector Name:	Joseph Cataldo
Inspector License Number:	3147
Activity Type:	INSPECT
Activity Date:	02/23/2014

(Continued) **S116776428**

Start Work Date:	01/06/2014
Activity Descriptions:	Final Deleading Reinspection
Outcomes:	Passed
Community:	Ayer
Unit:	Not reported
Inspector Name:	Joseph Cataldo
Inspector License Number:	3147
Activity Type:	COMPLIANCE
Activity Date:	02/23/2014
Start Work Date:	01/06/2014
Activity Descriptions:	Letter of Full Deleading Comp
Outcomes:	Issued

EL950 **LEAD** **S107394067**
SE **85 WILLARD ST** **N/A**
> 1 **AYER, MA 01432**
2.616 mi.
13811 ft. **Site 2 of 10 in cluster EL**

Relative:
Higher

Actual:
314 ft.

LEAD:

Community:	Ayer
Unit:	Not reported
Inspector Name:	Raymond Descheneaux
Inspector License Number:	1758
Activity Type:	INSPECT
Activity Date:	11/30/2000
Start Work Date:	Not reported
Activity Descriptions:	Comprehensive Initial Inspection
Outcomes:	Hazards Found

EL951 **LEAD** **S113985283**
SE **85 WILLARD ST** **N/A**
> 1 **AYER, MA 01432**
2.616 mi.
13811 ft. **Site 3 of 10 in cluster EL**

Relative:
Higher

Actual:
314 ft.

LEAD:

Community:	Ayer
Unit:	Not reported
Inspector Name:	Bridgette Braley
Inspector License Number:	3488
Activity Type:	INSPECT
Activity Date:	09/18/2000
Start Work Date:	Not reported
Activity Descriptions:	Determination
Outcomes:	Hazards Found

EL952 **LEAD** **S108721321**
SE **79 WILLARD ST** **N/A**
> 1 **AYER, MA 01432**
2.616 mi.
13811 ft. **Site 4 of 10 in cluster EL**

Relative:
Higher

Actual:
314 ft.

LEAD:

Community:	Ayer
Unit:	Not reported
Inspector Name:	Joseph Cataldo
Inspector License Number:	3147
Activity Type:	INSPECT
Activity Date:	07/12/2006
Start Work Date:	Not reported
Activity Descriptions:	Comprehensive Initial Inspection
Outcomes:	No Hazards Found

Community:	Ayer
Unit:	Not reported
Inspector Name:	Joseph Cataldo
Inspector License Number:	3147
Activity Type:	COMPLIANCE
Activity Date:	07/12/2006
Start Work Date:	Not reported
Activity Descriptions:	Letter of Full Initial Insp Comp
Outcomes:	Issued

EI953 **LEAD** **S107300743**
SE **178 WILLARD ST** **N/A**
> 1 **AYER, MA**
2.616 mi.
13812 ft. **Site 15 of 24 in cluster EI**

Relative:
Higher

Actual:
298 ft.

LEAD:

Community:	Ayer
Unit:	Not reported
Inspector Name:	Christine Caulfield
Inspector License Number:	1950
Activity Type:	INSPECT
Activity Date:	10/12/1994
Start Work Date:	Not reported
Activity Descriptions:	Comprehensive Initial Inspection
Outcomes:	No Hazards Found

Community:	Ayer
Unit:	Not reported
Inspector Name:	Christine Caulfield
Inspector License Number:	1950
Activity Type:	COMPLIANCE
Activity Date:	10/12/1994
Start Work Date:	Not reported
Activity Descriptions:	Letter of Full Initial Insp Comp
Outcomes:	Issued

EL954 **LEAD** **S107387997**
SE **77 WILLARD ST** **N/A**
> 1 **AYER, MA**
2.617 mi.
13819 ft. **Site 5 of 10 in cluster EL**

Relative:
Higher

Actual:
315 ft.

LEAD:

Community:	Ayer
Unit:	RIG
Inspector Name:	Raymond Descheneaux
Inspector License Number:	1758
Activity Type:	INSPECT
Activity Date:	01/30/2002
Start Work Date:	Not reported
Activity Descriptions:	Comprehensive Initial Inspection
Outcomes:	Hazards Found

EM955 **NO LOCATION AID** **RGA LUST** **S115003568**
SE **320 AYER RD** **N/A**
> 1 **HARVARD, MA**
2.618 mi.
13824 ft. **Site 1 of 6 in cluster EM**

Relative:
Higher

Actual:
284 ft.

RGA LUST:

2003	NO LOCATION AID	320 AYER RD
2002	NO LOCATION AID	320 AYER RD

EM956 **LTI HARVARD INC** **RGA LUST** **S115000591**
SE **320 AYER RD** **N/A**
> 1 **HARVARD, MA**
2.618 mi.
13824 ft. **Site 2 of 6 in cluster EM**

Relative:
Higher

Actual:
284 ft.

RGA LUST:

2012	LTI HARVARD INC	320 AYER RD
2011	LTI HARVARD INC	320 AYER RD
2010	LTI HARVARD INC	320 AYER RD
2009	LTI HARVARD INC	320 AYER RD
2008	LTI HARVARD INC	320 AYER RD
2007	LTI HARVARD INC	320 AYER RD
2006	LTI HARVARD INC	320 AYER RD
2005	LTI HARVARD INC	320 AYER RD
2004	LTI HARVARD INC	320 AYER RD

EM957 **LTI HARVARD INC** **LUST** **S103811369**
SE **320 AYER RD** **RELEASE** **N/A**
> 1 **HARVARD, MA 01451**
2.618 mi.
13824 ft. **Site 3 of 6 in cluster EM**

Relative:
Higher

Actual:
284 ft.

LUST:

Facility:

Release Tracking Number/Current Status:	2-0012738 / RAO
Status Date:	06/04/1999
Source Type:	UST
Release Town:	HARVARD

LTI HARVARD INC (Continued) **S103811369**

Notification Date:	04/05/1999
Category:	120 DY
Associated ID:	Not reported
Phase:	Not reported
Response Action Outcome:	A1 - A permanent solution has been achieved. Contamination has been reduced to background or a threat of release has been eliminated.
Oil Or Haz Material:	Oil
Source:	UST

Click here to access the MA DEP site for this facility:

Chemicals:

Chemical:	#2 FUEL OIL
Quantity:	250 milligrams per kilogram

Actions:

Action Type:	A Notice sent to a Potentially Responsible Party (PRP)
Action Status:	A MassDEP piece of correspondence was issued (approvals, NORs, etc.
Action Date:	4/19/1999
Response Action Outcome:	A permanent solution has been achieved. Contamination has been reduced to background or a threat of release has been eliminated.
Action Type:	Release Abatement Measure
Action Status:	Written Approval of Plan
Action Date:	4/5/1999
Response Action Outcome:	A permanent solution has been achieved. Contamination has been reduced to background or a threat of release has been eliminated.
Action Type:	Release Disposition
Action Status:	Reportable Release under MGL 21E
Action Date:	4/5/1999
Response Action Outcome:	A permanent solution has been achieved. Contamination has been reduced to background or a threat of release has been eliminated.
Action Type:	Release Abatement Measure
Action Status:	Oral Approval of Plan or Action
Action Date:	4/5/1999
Response Action Outcome:	A permanent solution has been achieved. Contamination has been reduced to background or a threat of release has been eliminated.
Action Type:	RNF
Action Status:	Reportable Release under MGL 21E
Action Date:	6/4/1999
Response Action Outcome:	A permanent solution has been achieved. Contamination has been reduced to background or a threat of release has been eliminated.
Action Type:	Response Action Outcome - RAO
Action Status:	RAO Statement Received
Action Date:	6/4/1999
Response Action Outcome:	A permanent solution has been achieved. Contamination has been reduced to background or a threat of release has been eliminated.
Action Type:	A Notice sent to a Potentially Responsible Party (PRP)
Action Status:	A MassDEP piece of correspondence was issued (approvals, NORs, etc.

LTI HARVARD INC (Continued) **S103811369**

Action Date: 9/10/1999
Response Action Outcome: A permanent solution has been achieved. Contamination has been reduced to background or a threat of release has been eliminated.

Release:
Release Tracking Number/Current Status: 2-0012738 / RAO
Primary ID: Not reported
Official City: HARVARD
Notification: 04/05/1999
Category: 120 DY
Status Date: 06/04/1999
Phase: Not reported
Response Action Outcome: A1 - A permanent solution has been achieved. Contamination has been reduced to background or a threat of release has been eliminated.
Oil / Haz Material Type: Oil

Click here to access the MA DEP site for this facility:

EK958 **LEAD** **S107355148**
SE **44 ATHERTON ST** **N/A**
> 1 **AYER, MA**
2.620 mi.
13832 ft. **Site 5 of 31 in cluster EK**

Relative: Higher

Actual: 306 ft.

LEAD:
Community: Ayer
Unit: Not reported
Inspector Name: Dennis Daly
Inspector License Number: 1908
Activity Type: INSPECT
Activity Date: 03/19/1992
Start Work Date: Not reported
Activity Descriptions: Comprehensive Initial Inspection
Outcomes: Hazards Found

EM959 **AECOM** **SHWS** **S111411756**
SE **325 AYER RD** **RELEASE** **N/A**
> 1 **HARVARD, MA 01451** **HW GEN**
2.627 mi.
13871 ft. **Site 4 of 6 in cluster EM**

Relative: Higher

Actual: 285 ft.

SHWS:
Release Tracking Number/Current Status: 2-0018373 / RAO
Release Town: HARVARD
Notification Date: 10/13/2011
Category: TWO HR
Associated ID: Not reported
Current Status: **Response Action Outcome**
Status Date: 12/09/2011
Phase: Not reported
Response Action Outcome: A2 - A permanent solution has been achieved. Contamination has not been reduced to background.
Oil Or Haz Material: Oil
Location Type: ROADWAY

AECOM (Continued) **S111411756**

Source: FUELTANK

Click here to access the MA DEP site for this facility:

Chemicals:
Chemical: DIESEL FUEL
Quantity: 120 gallons

Actions:
Action Type: Response Action Outcome - RAO
Action Status: Level I - Technical Screen Audit
Action Date: 1/26/2012
Response Action Outcome: A permanent solution has been achieved. Contamination has not been reduced to background.

Action Type: RLFA
Action Status: FOLOFF
Action Date: 10/13/2011
Response Action Outcome: A permanent solution has been achieved. Contamination has not been reduced to background.

Action Type: Immediate Response Action
Action Status: Oral Approval of Plan or Action
Action Date: 10/13/2011
Response Action Outcome: A permanent solution has been achieved. Contamination has not been reduced to background.

Action Type: Release Disposition
Action Status: Reportable Release under MGL 21E
Action Date: 10/13/2011
Response Action Outcome: A permanent solution has been achieved. Contamination has not been reduced to background.

Action Type: A Notice sent to a Potentially Responsible Party (PRP)
Action Status: FLDISS
Action Date: 10/13/2011
Response Action Outcome: A permanent solution has been achieved. Contamination has not been reduced to background.

Action Type: RLFA
Action Status: FLDDO
Action Date: 10/17/2011
Response Action Outcome: A permanent solution has been achieved. Contamination has not been reduced to background.

Action Type: RLFA
Action Status: FLDD1A
Action Date: 10/17/2011
Response Action Outcome: A permanent solution has been achieved. Contamination has not been reduced to background.

Action Type: A Notice sent to a Potentially Responsible Party (PRP)
Action Status: A MassDEP piece of correspondence was issued (approvals, NORs, etc.
Action Date: 11/17/2011
Response Action Outcome: A permanent solution has been achieved. Contamination has not been reduced to background.

AECOM (Continued) **S111411756**

Action Type: BOL
Action Status: Transmittal, Notice, or Notification Received
Action Date: 11/23/2011
Response Action Outcome: A permanent solution has been achieved. Contamination has not been reduced to background.

Action Type: RLFA
Action Status: FOLOFF
Action Date: 11/28/2011
Response Action Outcome: A permanent solution has been achieved. Contamination has not been reduced to background.

Action Type: Immediate Response Action
Action Status: Oral Approval of a Modified Plan
Action Date: 11/28/2011
Response Action Outcome: A permanent solution has been achieved. Contamination has not been reduced to background.

Action Type: Immediate Response Action
Action Status: Level I - Technical Screen Audit
Action Date: 12/20/2011
Response Action Outcome: A permanent solution has been achieved. Contamination has not been reduced to background.

Action Type: BOL
Action Status: SHPFAC
Action Date: 12/8/2011
Response Action Outcome: A permanent solution has been achieved. Contamination has not been reduced to background.

Action Type: Immediate Response Action
Action Status: Completion Statement Received
Action Date: 12/9/2011
Response Action Outcome: A permanent solution has been achieved. Contamination has not been reduced to background.

Action Type: Response Action Outcome - RAO
Action Status: RAO Statement Received
Action Date: 12/9/2011
Response Action Outcome: A permanent solution has been achieved. Contamination has not been reduced to background.

Action Type: RNFE
Action Status: Transmittal, Notice, or Notification Received
Action Date: 12/9/2011
Response Action Outcome: A permanent solution has been achieved. Contamination has not been reduced to background.

Release:
Release Tracking Number/Current Status: 2-0018373 / RAO
Primary ID: Not reported
Official City: HARVARD
Notification: 10/13/2011
Category: TWO HR
Status Date: 12/09/2011
Phase: Not reported

AECOM (Continued) **S111411756**

Response Action Outcome: A2 - A permanent solution has been achieved. Contamination has not been reduced to background.
Oil / Haz Material Type: Oil

Click here to access the MA DEP site for this facility:

HW GEN:
EPA Id: MAR000502682
RCRA Generator Status: VSQG
State Generator Status: VQG-MA

EPA Id: MV9787720309
RCRA Generator Status: VSQG
State Generator Status: Not reported

EM960 **AECOM** **RCRA-CESQG** **1004718661**
SE **325 AYER RD** **FINDS** **MAR000502682**
> 1 **HARVARD, MA 01451** **ECHO**
2.627 mi.
13871 ft. **Site 5 of 6 in cluster EM**

Relative:
Higher

Actual:
285 ft.

RCRA-CESQG:
Date form received by agency: 01/01/2008
Facility name: AECOM
Facility address: 325 AYER RD
HARVARD, MA 01451
EPA ID: MAR000502682
Mailing address: 2 TECHNOLOGY PARK DRIVE
WESTFORD, MA 018860000
Contact: KATHLEEN HARVEY
Contact address: 2 TECHNOLOGY PARK DRIVE
WESTFORD, MA 018860000
Contact country: US
Contact telephone: (978) 589-3325
Contact email: Not reported
EPA Region: 01
Classification: Conditionally Exempt Small Quantity Generator
Description: Handler: generates 100 kg or less of hazardous waste per calendar month, and accumulates 1000 kg or less of hazardous waste at any time; or generates 1 kg or less of acutely hazardous waste per calendar month, and accumulates at any time: 1 kg or less of acutely hazardous waste; or 100 kg or less of any residue or contaminated soil, waste or other debris resulting from the cleanup of a spill, into or on any land or water, of acutely hazardous waste; or generates 100 kg or less of any residue or contaminated soil, waste or other debris resulting from the cleanup of a spill, into or on any land or water, of acutely hazardous waste during any calendar month, and accumulates at any time: 1 kg or less of acutely hazardous waste; or 100 kg or less of any residue or contaminated soil, waste or other debris resulting from the cleanup of a spill, into or on any land or water, of acutely hazardous waste

Owner/Operator Summary:
Owner/operator name: AECOM
Owner/operator address: 2 TECHNOLOGY PARK DRIVE
WESTFORD, MA 01886

AECOM (Continued) **1004718661**

Owner/operator country: US
Owner/operator telephone: Not reported
Legal status: Private
Owner/Operator Type: Operator
Owner/Op start date: 01/01/2008
Owner/Op end date: Not reported

Owner/operator name: LTI HARVARD APPLEWORKS LTD PARTNERSHIP C
Owner/operator address: 2 TECHNOLOGY PARK DRIVE
WESTFORD, MA 01886
Owner/operator country: US
Owner/operator telephone: Not reported
Legal status: Private
Owner/Operator Type: Owner
Owner/Op start date: 01/01/1900
Owner/Op end date: Not reported

Handler Activities Summary:
U.S. importer of hazardous waste: No
Mixed waste (haz. and radioactive): No
Recycler of hazardous waste: No
Transporter of hazardous waste: No
Treater, storer or disposer of HW: No
Underground injection activity: No
On-site burner exemption: No
Furnace exemption: No
Used oil fuel burner: No
Used oil processor: No
User oil refiner: No
Used oil fuel marketer to burner: No
Used oil Specification marketer: No
Used oil transfer facility: No
Used oil transporter: No

. Waste code: D001
. Waste name: IGNITABLE WASTE

. Waste code: D002
. Waste name: CORROSIVE WASTE

. Waste code: D006
. Waste name: CADMIUM

. Waste code: D007
. Waste name: CHROMIUM

. Waste code: D028
. Waste name: 1,2-DICHLOROETHANE

. Waste code: F003
. Waste name: THE FOLLOWING SPENT NONHALOGENATED SOLVENTS: XYLENE, ACETONE, ETHYL ACETATE, ETHYL BENZENE, ETHYL ETHER, METHYL ISOBUTYL KETONE, N-BUTYL ALCOHOL, CYCLOHEXANONE, AND METHANOL; ALL SPENT SOLVENT MIXTURES/BLENDS CONTAINING, BEFORE USE, ONLY THE ABOVE SPENT NONHALOGENATED SOLVENTS; AND ALL SPENT SOLVENT MIXTURES/BLENDS CONTAINING, BEFORE USE, ONE OR MORE OF THE ABOVE NONHALOGENATED SOLVENTS, AND A TOTAL OF TEN PERCENT OR MORE (BY VOLUME) OF ONE OR

AECOM (Continued) **1004718661**

MORE OF THOSE SOLVENTS LISTED IN F001, F002, F004, AND F005; AND STILL BOTTOMS FROM THE RECOVERY OF THESE SPENT SOLVENTS AND SPENT SOLVENT MIXTURES.

. Waste code: F005
. Waste name: THE FOLLOWING SPENT NONHALOGENATED SOLVENTS: TOLUENE, METHYL ETHYL KETONE, CARBON DISULFIDE, ISOBUTANOL, PYRIDINE, BENZENE, 2-ETHOXYETHANOL, AND 2-NITROPROPANE; ALL SPENT SOLVENT MIXTURES/BLENDS CONTAINING, BEFORE USE, A TOTAL OF TEN PERCENT OR MORE (BY VOLUME) OF ONE OR MORE OF THE ABOVE NONHALOGENATED SOLVENTS OR THOSE SOLVENTS LISTED IN F001, F002, OR F004; AND STILL BOTTOMS FROM THE RECOVERY OF THESE SPENT SOLVENTS AND SPENT SOLVENT MIXTURES.

. Waste code: U003
. Waste name: ACETONITRILE (I,T)

. Waste code: U009
. Waste name: 2-PROPENENITRILE (OR) ACRYLONITRILE

. Waste code: U112
. Waste name: ACETIC ACID, ETHYL ESTER (I) (OR) ETHYL ACETATE (I)

. Waste code: U188
. Waste name: PHENOL

. Waste code: U226
. Waste name: ETHANE, 1,1,1-TRICHLORO- (OR) METHYL CHLOROFORM

. Waste code: U239
. Waste name: BENZENE, DIMETHYL- (I,T) (OR) XYLENE (I)

. Waste code: MA01
. Waste name: WASTE OIL

. Waste code: MA95
. Waste name: UNIVERSAL WASTE

Historical Generators:
Date form received by agency: 05/16/2003
Site name: AECOM
Classification: Conditionally Exempt Small Quantity Generator

. Waste code: D001
. Waste name: IGNITABLE WASTE

. Waste code: D002
. Waste name: CORROSIVE WASTE

. Waste code: D006
. Waste name: CADMIUM

. Waste code: D007
. Waste name: CHROMIUM

. Waste code: D028
. Waste name: 1,2-DICHLOROETHANE

AECOM (Continued) **1004718661**

. Waste code: F003
. Waste name: THE FOLLOWING SPENT NONHALOGENATED SOLVENTS: XYLENE, ACETONE, ETHYL ACETATE, ETHYL BENZENE, ETHYL ETHER, METHYL ISOBUTYL KETONE, N-BUTYL ALCOHOL, CYCLOHEXANONE, AND METHANOL; ALL SPENT SOLVENT MIXTURES/BLENDS CONTAINING, BEFORE USE, ONLY THE ABOVE SPENT NONHALOGENATED SOLVENTS; AND ALL SPENT SOLVENT MIXTURES/BLENDS CONTAINING, BEFORE USE, ONE OR MORE OF THE ABOVE NONHALOGENATED SOLVENTS, AND A TOTAL OF TEN PERCENT OR MORE (BY VOLUME) OF ONE OR MORE OF THOSE SOLVENTS LISTED IN F001, F002, F004, AND F005; AND STILL BOTTOMS FROM THE RECOVERY OF THESE SPENT SOLVENTS AND SPENT SOLVENT MIXTURES.

. Waste code: F005
. Waste name: THE FOLLOWING SPENT NONHALOGENATED SOLVENTS: TOLUENE, METHYL ETHYL KETONE, CARBON DISULFIDE, ISOBUTANOL, PYRIDINE, BENZENE, 2-ETHOXYETHANOL, AND 2-NITROPROPANE; ALL SPENT SOLVENT MIXTURES/BLENDS CONTAINING, BEFORE USE, A TOTAL OF TEN PERCENT OR MORE (BY VOLUME) OF ONE OR MORE OF THE ABOVE NONHALOGENATED SOLVENTS OR THOSE SOLVENTS LISTED IN F001, F002, OR F004; AND STILL BOTTOMS FROM THE RECOVERY OF THESE SPENT SOLVENTS AND SPENT SOLVENT MIXTURES.

. Waste code: U003
. Waste name: ACETONITRILE (I,T)

. Waste code: U009
. Waste name: 2-PROPENENITRILE (OR) ACRYLONITRILE

. Waste code: U112
. Waste name: ACETIC ACID, ETHYL ESTER (I) (OR) ETHYL ACETATE (I)

. Waste code: U188
. Waste name: PHENOL

. Waste code: U226
. Waste name: ETHANE, 1,1,1-TRICHLORO- (OR) METHYL CHLOROFORM

. Waste code: U239
. Waste name: BENZENE, DIMETHYL- (I,T) (OR) XYLENE (I)

. Waste code: MA95
. Waste name: UNIVERSAL WASTE

Date form received by agency: 10/17/2001
Site name: AECOM
Classification: Small Quantity Generator

. Waste code: D001
. Waste name: IGNITABLE WASTE

. Waste code: D002
. Waste name: CORROSIVE WASTE

. Waste code: D006
. Waste name: CADMIUM

. Waste code: F002
. Waste name: THE FOLLOWING SPENT HALOGENATED SOLVENTS: TETRACHLOROETHYLENE,

AECOM (Continued) **1004718661**

METHYLENE CHLORIDE, TRICHLOROETHYLENE, 1,1,1-TRICHLOROETHANE, CHLOROBENZENE, 1,1,2-TRICHLORO-1,2,2-TRIFLUOROETHANE, ORTHO-DICHLOROBENZENE, TRICHLOROFLUOROMETHANE, AND 1,1,2, TRICHLOROETHANE; ALL SPENT SOLVENT MIXTURES/BLENDS CONTAINING, BEFORE USE, A TOTAL OF TEN PERCENT OR MORE (BY VOLUME) OF ONE OR MORE OF THE ABOVE HALOGENATED SOLVENTS OR THOSE SOLVENTS LISTED IN F001, F004, AND F005; AND STILL BOTTOMS FROM THE RECOVERY OF THESE SPENT SOLVENTS AND SPENT SOLVENT MIXTURES.

. Waste code: F003
. Waste name: THE FOLLOWING SPENT NONHALOGENATED SOLVENTS: XYLENE, ACETONE, ETHYL ACETATE, ETHYL BENZENE, ETHYL ETHER, METHYL ISOBUTYL KETONE, N-BUTYL ALCOHOL, CYCLOHEXANONE, AND METHANOL; ALL SPENT SOLVENT MIXTURES/BLENDS CONTAINING, BEFORE USE, ONLY THE ABOVE SPENT NONHALOGENATED SOLVENTS; AND ALL SPENT SOLVENT MIXTURES/BLENDS CONTAINING, BEFORE USE, ONE OR MORE OF THE ABOVE NONHALOGENATED SOLVENTS, AND A TOTAL OF TEN PERCENT OR MORE (BY VOLUME) OF ONE OR MORE OF THOSE SOLVENTS LISTED IN F001, F002, F004, AND F005; AND STILL BOTTOMS FROM THE RECOVERY OF THESE SPENT SOLVENTS AND SPENT SOLVENT MIXTURES.

. Waste code: U080
. Waste name: METHANE, DICHLORO- (OR) METHYLENE CHLORIDE

. Waste code: MA99
. Waste name: NON-HAZARDOUS WASTE TO BE USED ONLY FOR NON-HW SHIPPED USING HW MANIFEST

Violation Status: No violations found

FINDS:

Registry ID: 110012240985

Environmental Interest/Information System

RCRAInfo is a national information system that supports the Resource Conservation and Recovery Act (RCRA) program through the tracking of events and activities related to facilities that generate, transport, and treat, store, or dispose of hazardous waste. RCRAInfo allows RCRA program staff to track the notification, permit, compliance, and corrective action activities required under RCRA.

MA-EPICS - Massachussetts Environmental Protection Integrated Computer System

ECHO:

Envid: 1004718661
Registry ID: 110012240985
DFR URL: http://echo.epa.gov/detailed_facility_report?fid=110012240985

EM961 **BURNHAM TRANSPORT, CORP.** **RGA HWS** **S115015097**
SE **325 AYER ROAD** **N/A**
> 1 **HARVARD, MA**
2.627 mi.
13871 ft. **Site 6 of 6 in cluster EM**

Relative:
Higher

RGA HWS:

2012	BURNHAM TRANSPORT, CORP.	325 AYER ROAD

Actual:
285 ft.

EI962 **LEAD** **S107282870**
SE **13 HATCH ST** **N/A**
> 1 **AYER, MA**
2.629 mi.
13879 ft. **Site 16 of 24 in cluster EI**

Relative:
Higher

Actual:
291 ft.

LEAD:

Community:	Ayer
Unit:	Not reported
Inspector Name:	Christine Caulfield
Inspector License Number:	1950
Activity Type:	INSPECT
Activity Date:	10/12/1994
Start Work Date:	Not reported
Activity Descriptions:	Comprehensive Initial Inspection
Outcomes:	No Hazards Found

Community:	Ayer
Unit:	Not reported
Inspector Name:	Christine Caulfield
Inspector License Number:	1950
Activity Type:	COMPLIANCE
Activity Date:	10/12/1994
Start Work Date:	Not reported
Activity Descriptions:	Letter of Full Initial Insp Comp
Outcomes:	Issued

EK963 **LEAD** **S107300157**
SE **174 WILLARD ST** **N/A**
> 1 **AYER, MA**
2.629 mi.
13881 ft. **Site 6 of 31 in cluster EK**

Relative:
Higher

Actual:
301 ft.

LEAD:

Community:	Ayer
Unit:	1
Inspector Name:	Christine Caulfield
Inspector License Number:	1950
Activity Type:	INSPECT
Activity Date:	11/24/1992
Start Work Date:	Not reported
Activity Descriptions:	Comprehensive Initial Inspection
Outcomes:	No Hazards Found

Community:	Ayer
Unit:	1
Inspector Name:	Christine Caulfield
Inspector License Number:	1950
Activity Type:	COMPLIANCE

(Continued) **S107300157**

Activity Date:	11/24/1992
Start Work Date:	Not reported
Activity Descriptions:	Letter of Full Initial Insp Comp
Outcomes:	Issued

Community:	Ayer
Unit:	174
Inspector Name:	Christine Caulfield
Inspector License Number:	1950
Activity Type:	INSPECT
Activity Date:	11/24/1992
Start Work Date:	Not reported
Activity Descriptions:	Comprehensive Initial Inspection
Outcomes:	No Hazards Found

Community:	Ayer
Unit:	174
Inspector Name:	Christine Caulfield
Inspector License Number:	1950
Activity Type:	COMPLIANCE
Activity Date:	11/24/1992
Start Work Date:	Not reported
Activity Descriptions:	Letter of Full Initial Insp Comp
Outcomes:	Issued

Community:	Ayer
Unit:	174
Inspector Name:	Christine Caulfield
Inspector License Number:	1950
Activity Type:	INSPECT
Activity Date:	11/14/1995
Start Work Date:	Not reported
Activity Descriptions:	PCAD
Outcomes:	No Hazards Found

Community:	Ayer
Unit:	174
Inspector Name:	Christine Caulfield
Inspector License Number:	1950
Activity Type:	COMPLIANCE
Activity Date:	11/14/1995
Start Work Date:	Not reported
Activity Descriptions:	Cert of Maintained Compliance
Outcomes:	Issued

EK964 **LEAD** **S107394610**
SE **86 WILLARD ST** **N/A**
> 1 **AYER, MA**
2.631 mi.
13892 ft. **Site 7 of 31 in cluster EK**

Relative:
Higher

Actual:
314 ft.

LEAD:

Community:	Ayer
Unit:	86
Inspector Name:	Christine Caulfield
Inspector License Number:	1950
Activity Type:	INSPECT
Activity Date:	08/19/1993

(Continued) **S107394610**

Start Work Date: Not reported
Activity Descriptions: Comprehensive Initial Inspection
Outcomes: No Hazards Found

Community: Ayer
Unit: 86
Inspector Name: Christine Caulfield
Inspector License Number: 1950
Activity Type: COMPLIANCE
Activity Date: 08/19/1993
Start Work Date: Not reported
Activity Descriptions: Letter of Full Initial Insp Comp
Outcomes: Issued

EI965 **LEAD** **S107330110**
SE **29 HATCH ST** **N/A**
> 1 **AYER, MA**
2.631 mi.
13894 ft. **Site 17 of 24 in cluster EI**

Relative:
Higher

Actual:
291 ft.

LEAD:
Community: Ayer
Unit: 29
Inspector Name: Christine Caulfield
Inspector License Number: 1950
Activity Type: INSPECT
Activity Date: 08/19/1993
Start Work Date: Not reported
Activity Descriptions: Comprehensive Initial Inspection
Outcomes: No Hazards Found

Community: Ayer
Unit: 29
Inspector Name: Christine Caulfield
Inspector License Number: 1950
Activity Type: COMPLIANCE
Activity Date: 08/19/1993
Start Work Date: Not reported
Activity Descriptions: Letter of Full Initial Insp Comp
Outcomes: Issued

EI966 **LEAD** **S113941254**
SE **3 HATCH ST** **N/A**
> 1 **AYER, MA 01432**
2.631 mi.
13894 ft. **Site 18 of 24 in cluster EI**

Relative:
Higher

Actual:
291 ft.

LEAD:
Community: Ayer
Unit: Not reported
Inspector Name: Robert Murphy
Inspector License Number: 1245
Activity Type: INSPECT
Activity Date: 07/10/1997
Start Work Date: Not reported
Activity Descriptions: Comprehensive Initial Inspection

(Continued) **S113941254**

Outcomes: Hazards Found

Community: Ayer
Unit: Not reported
Inspector Name: Robert Murphy
Inspector License Number: 1245
Activity Type: INSPECT
Activity Date: 10/03/1997
Start Work Date: Not reported
Activity Descriptions: Reoccupancy Reinspection
Outcomes: Passed

Community: Ayer
Unit: Not reported
Inspector Name: Robert Murphy
Inspector License Number: 1245
Activity Type: COMPLIANCE
Activity Date: 10/03/1997
Start Work Date: Not reported
Activity Descriptions: Letter of Full Deleading Comp
Outcomes: Issued

EI967 **LEAD** **S107304575**
SE **19 HATCH ST** **N/A**
> 1 **AYER, MA 01432**
2.631 mi.
13894 ft. **Site 19 of 24 in cluster EI**

Relative:
Higher

Actual:
291 ft.

LEAD:
Community: Ayer
Unit: Not reported
Inspector Name: Christine Caulfield
Inspector License Number: 1950
Activity Type: INSPECT
Activity Date: 10/12/1994
Start Work Date: Not reported
Activity Descriptions: Comprehensive Initial Inspection
Outcomes: No Hazards Found

Community: Ayer
Unit: Not reported
Inspector Name: Christine Caulfield
Inspector License Number: 1950
Activity Type: COMPLIANCE
Activity Date: 10/12/1994
Start Work Date: Not reported
Activity Descriptions: Letter of Full Initial Insp Comp
Outcomes: Issued

EI968 **LEAD** **S107396959**
SE **9 HATCH ST** **N/A**
> 1 **AYER, MA**
2.631 mi.
13894 ft. **Site 20 of 24 in cluster EI**

Relative:
Higher

Actual:
291 ft.

LEAD:

Community:	Ayer
Unit:	1
Inspector Name:	Christine Caulfield
Inspector License Number:	1950
Activity Type:	INSPECT
Activity Date:	02/12/1993
Start Work Date:	Not reported
Activity Descriptions:	Comprehensive Initial Inspection
Outcomes:	No Hazards Found

Community:	Ayer
Unit:	1
Inspector Name:	Christine Caulfield
Inspector License Number:	1950
Activity Type:	COMPLIANCE
Activity Date:	02/12/1993
Start Work Date:	Not reported
Activity Descriptions:	Letter of Full Initial Insp Comp
Outcomes:	Issued

EI969 **LEAD** **S117966352**
SE **17 HATCH ST** **N/A**
> 1 **AYER, MA 01432**
2.631 mi.
13894 ft. **Site 21 of 24 in cluster EI**

Relative:
Higher

Actual:
291 ft.

LEAD:

Community:	Ayer
Unit:	Not reported
Inspector Name:	Christine Caulfield
Inspector License Number:	1950
Activity Type:	INSPECT
Activity Date:	07/24/2014
Start Work Date:	Not reported
Activity Descriptions:	Comprehensive Initial Inspection
Outcomes:	No Hazards Found

Community:	Ayer
Unit:	Not reported
Inspector Name:	Christine Caulfield
Inspector License Number:	1950
Activity Type:	COMPLIANCE
Activity Date:	07/24/2014
Start Work Date:	Not reported
Activity Descriptions:	Letter of Full Initial Insp Comp
Outcomes:	Issued

EI970 **LEAD** **S107332109**
SE **3 HATCH ST** **N/A**
> 1 **AYER, MA**
2.631 mi.
13894 ft. **Site 22 of 24 in cluster EI**

Relative:
Higher

Actual:
291 ft.

LEAD:

Community:	Ayer
Unit:	1
Inspector Name:	Christine Caulfield
Inspector License Number:	1950
Activity Type:	INSPECT
Activity Date:	02/12/1993
Start Work Date:	Not reported
Activity Descriptions:	Comprehensive Initial Inspection
Outcomes:	No Hazards Found

Community:	Ayer
Unit:	1
Inspector Name:	Christine Caulfield
Inspector License Number:	1950
Activity Type:	COMPLIANCE
Activity Date:	02/12/1993
Start Work Date:	Not reported
Activity Descriptions:	Letter of Full Initial Insp Comp
Outcomes:	Issued

EI971 **LEAD** **S107321869**
SE **25 HATCH ST** **N/A**
> 1 **AYER, MA 01432**
2.631 mi.
13894 ft. **Site 23 of 24 in cluster EI**

Relative:
Higher

Actual:
291 ft.

LEAD:

Community:	Ayer
Unit:	Not reported
Inspector Name:	Christine Caulfield
Inspector License Number:	1950
Activity Type:	INSPECT
Activity Date:	10/12/1994
Start Work Date:	Not reported
Activity Descriptions:	Comprehensive Initial Inspection
Outcomes:	No Hazards Found

Community:	Ayer
Unit:	Not reported
Inspector Name:	Christine Caulfield
Inspector License Number:	1950
Activity Type:	COMPLIANCE
Activity Date:	10/12/1994
Start Work Date:	Not reported
Activity Descriptions:	Letter of Full Initial Insp Comp
Outcomes:	Issued

EI972 **LEAD** **S107317196**
SE **23 HATCH ST** **N/A**
> 1 **AYER, MA 01432**
2.631 mi.
13894 ft. **Site 24 of 24 in cluster EI**

Relative:
Higher

Actual:
291 ft.

LEAD:

Community:	Ayer
Unit:	Not reported
Inspector Name:	Christine Caulfield
Inspector License Number:	1950
Activity Type:	INSPECT
Activity Date:	10/12/1994
Start Work Date:	Not reported
Activity Descriptions:	Comprehensive Initial Inspection
Outcomes:	No Hazards Found

Community:	Ayer
Unit:	Not reported
Inspector Name:	Christine Caulfield
Inspector License Number:	1950
Activity Type:	COMPLIANCE
Activity Date:	10/12/1994
Start Work Date:	Not reported
Activity Descriptions:	Letter of Full Initial Insp Comp
Outcomes:	Issued

EK973 **LEAD** **S107352037**
SE **41 MYRICK ST** **N/A**
> 1 **AYER, MA**
2.631 mi.
13894 ft. **Site 8 of 31 in cluster EK**

Relative:
Higher

Actual:
312 ft.

LEAD:

Community:	Ayer
Unit:	41
Inspector Name:	Christine Caulfield
Inspector License Number:	1950
Activity Type:	INSPECT
Activity Date:	08/19/1993
Start Work Date:	Not reported
Activity Descriptions:	Comprehensive Initial Inspection
Outcomes:	No Hazards Found

Community:	Ayer
Unit:	41
Inspector Name:	Christine Caulfield
Inspector License Number:	1950
Activity Type:	COMPLIANCE
Activity Date:	08/19/1993
Start Work Date:	Not reported
Activity Descriptions:	Letter of Full Initial Insp Comp
Outcomes:	Issued

974
ESE
> 1
2.635 mi.
13915 ft.

78 SANDY POND RD
AYER, MA 01432

LEAD **S113991379**
N/A

Relative:
Lower

Actual:
235 ft.

LEAD:

Community:	Ayer
Unit:	Not reported
Inspector Name:	Michelle Lemay
Inspector License Number:	3764
Activity Type:	INSPECT
Activity Date:	04/27/2013
Start Work Date:	Not reported
Activity Descriptions:	Comprehensive Initial Inspection
Outcomes:	Hazards Found

EK975
SE
> 1
2.635 mi.
13915 ft.

172 WILLARD ST
AYER, MA 01432

Site 9 of 31 in cluster EK

LEAD **S117966353**
N/A

Relative:
Higher

Actual:
303 ft.

LEAD:

Community:	Ayer
Unit:	Not reported
Inspector Name:	Christine Caulfield
Inspector License Number:	1950
Activity Type:	INSPECT
Activity Date:	07/24/2014
Start Work Date:	Not reported
Activity Descriptions:	Comprehensive Initial Inspection
Outcomes:	No Hazards Found

976
SE
> 1
2.638 mi.
13927 ft.

15 MYRICK LN
HARVARD, MA

LEAD **S107291317**
N/A

Relative:
Higher

Actual:
271 ft.

LEAD:

Community:	Harvard
Unit:	Not reported
Inspector Name:	Bruce Platine
Inspector License Number:	1047
Activity Type:	INSPECT
Activity Date:	05/02/2002
Start Work Date:	Not reported
Activity Descriptions:	Comprehensive Initial Inspection
Outcomes:	No Hazards Found

Community:	Harvard
Unit:	Not reported
Inspector Name:	Bruce Platine
Inspector License Number:	1047
Activity Type:	COMPLIANCE
Activity Date:	05/02/2002
Start Work Date:	Not reported

(Continued) **S107291317**

Activity Descriptions: Letter of Full Initial Insp Comp
Outcomes: Issued

977
SE
> 1
2.641 mi.
13942 ft.

6 HATCH ST
AYER, MA

LEAD **S107373236**
N/A

Relative:
Higher

Actual:
288 ft.

LEAD:

Community:	Ayer
Unit:	1
Inspector Name:	Christine Caulfield
Inspector License Number:	1950
Activity Type:	INSPECT
Activity Date:	02/12/1993
Start Work Date:	Not reported
Activity Descriptions:	Comprehensive Initial Inspection
Outcomes:	No Hazards Found

Community:	Ayer
Unit:	1
Inspector Name:	Christine Caulfield
Inspector License Number:	1950
Activity Type:	COMPLIANCE
Activity Date:	02/12/1993
Start Work Date:	Not reported
Activity Descriptions:	Letter of Full Initial Insp Comp
Outcomes:	Issued

EK978
SE
> 1
2.642 mi.
13950 ft.

170 WILLARD ST
AYER, MA

Site 10 of 31 in cluster EK

LEAD **S107299529**
N/A

Relative:
Higher

Actual:
305 ft.

LEAD:

Community:	Ayer
Unit:	170
Inspector Name:	Christine Caulfield
Inspector License Number:	1950
Activity Type:	INSPECT
Activity Date:	08/19/1993
Start Work Date:	Not reported
Activity Descriptions:	Comprehensive Initial Inspection
Outcomes:	No Hazards Found

Community:	Ayer
Unit:	170
Inspector Name:	Christine Caulfield
Inspector License Number:	1950
Activity Type:	COMPLIANCE
Activity Date:	08/19/1993
Start Work Date:	Not reported
Activity Descriptions:	Letter of Full Initial Insp Comp
Outcomes:	Issued

EK979 **LEAD** **S107286758**
SE **14 HATCH ST** **N/A**
> 1 **AYER, MA**
2.642 mi.
13951 ft. **Site 11 of 31 in cluster EK**

Relative:
Higher

Actual:
290 ft.

LEAD:

Community:	Ayer
Unit:	Not reported
Inspector Name:	Christine Caulfield
Inspector License Number:	1950
Activity Type:	INSPECT
Activity Date:	10/12/1994
Start Work Date:	Not reported
Activity Descriptions:	Comprehensive Initial Inspection
Outcomes:	No Hazards Found

Community:	Ayer
Unit:	Not reported
Inspector Name:	Christine Caulfield
Inspector License Number:	1950
Activity Type:	COMPLIANCE
Activity Date:	10/12/1994
Start Work Date:	Not reported
Activity Descriptions:	Letter of Full Initial Insp Comp
Outcomes:	Issued

EK980 **LEAD** **S107294913**
SE **16 HATCH ST** **N/A**
> 1 **AYER, MA**
2.643 mi.
13954 ft. **Site 12 of 31 in cluster EK**

Relative:
Higher

Actual:
290 ft.

LEAD:

Community:	Ayer
Unit:	Not reported
Inspector Name:	Christine Caulfield
Inspector License Number:	1950
Activity Type:	INSPECT
Activity Date:	07/15/1999
Start Work Date:	Not reported
Activity Descriptions:	Comprehensive Initial Inspection
Outcomes:	No Hazards Found

Community:	Ayer
Unit:	Not reported
Inspector Name:	Christine Caulfield
Inspector License Number:	1950
Activity Type:	COMPLIANCE
Activity Date:	07/15/1999
Start Work Date:	Not reported
Activity Descriptions:	Letter of Full Initial Insp Comp
Outcomes:	Issued

EK981 **LEAD** **S107301532**
SE **18 HATCH ST** **N/A**
> 1 **AYER, MA**
2.643 mi.
13957 ft. **Site 13 of 31 in cluster EK**

Relative:
Higher

Actual:
291 ft.

LEAD:

Community:	Ayer
Unit:	18
Inspector Name:	Christine Caulfield
Inspector License Number:	1950
Activity Type:	INSPECT
Activity Date:	08/19/1993
Start Work Date:	Not reported
Activity Descriptions:	Comprehensive Initial Inspection
Outcomes:	No Hazards Found

Community:	Ayer
Unit:	18
Inspector Name:	Christine Caulfield
Inspector License Number:	1950
Activity Type:	COMPLIANCE
Activity Date:	08/19/1993
Start Work Date:	Not reported
Activity Descriptions:	Letter of Full Initial Insp Comp
Outcomes:	Issued

EJ982 **RGA LUST** **S114993614**
SW **100 AYER RD** **N/A**
> 1 **SHIRLEY, MA**
2.645 mi.
13963 ft. **Site 6 of 14 in cluster EJ**

Relative:
Higher

Actual:
278 ft.

RGA LUST:

2001	100 AYER RD
2000	100 AYER RD
1999	100 AYER RD
1998	100 AYER RD
1997	100 AYER RD
1996	100 AYER RD

EJ983 **BEMIS SEAM TAPE DIV (AYER ROAD)** **US AIRS** **1006320653**
SW **100 AYER RD** **FINDS** **N/A**
> 1 **SHIRLEY, MA 01464** **ECHO**
2.645 mi.
13963 ft. **Site 7 of 14 in cluster EJ**

Relative:
Higher

Actual:
278 ft.

US AIRS MINOR:

Envid:	1006320653
Region Code:	01
Programmatic ID:	AIR MA0000002511800362
Facility Registry ID:	110012599740
D and B Number:	Not reported
Primary SIC Code:	2295
NAICS Code:	313320
Default Air Classification Code:	MIN
Facility Type of Ownership Code:	POF
Air CMS Category Code:	Not reported

BEMIS SEAM TAPE DIV (AYER ROAD) (Continued) **1006320653**

HPV Status: Not reported

US AIRS MINOR:

Region Code: 01
Programmatic ID: AIR MA0000002511800362
Facility Registry ID: 110012599740
Air Operating Status Code: OPR
Default Air Classification Code: MIN
Air Program: State Implementation Plan for National Primary and Secondary Ambient Air Quality Standards
Activity Date: 2002-07-17 00:00:00
Activity Status Date: Not reported
Activity Group: Compliance Monitoring
Activity Type: Inspection/Evaluation
Activity Status: Not reported

Region Code: 01
Programmatic ID: AIR MA0000002511800362
Facility Registry ID: 110012599740
Air Operating Status Code: OPR
Default Air Classification Code: MIN
Air Program: State Implementation Plan for National Primary and Secondary Ambient Air Quality Standards
Activity Date: 2003-01-31 00:00:00
Activity Status Date: Not reported
Activity Group: Compliance Monitoring
Activity Type: Inspection/Evaluation
Activity Status: Not reported

Region Code: 01
Programmatic ID: AIR MA0000002511800362
Facility Registry ID: 110012599740
Air Operating Status Code: OPR
Default Air Classification Code: MIN
Air Program: State Implementation Plan for National Primary and Secondary Ambient Air Quality Standards
Activity Date: 2004-07-19 00:00:00
Activity Status Date: Not reported
Activity Group: Compliance Monitoring
Activity Type: Inspection/Evaluation
Activity Status: Not reported

Region Code: 01
Programmatic ID: AIR MA0000002511800362
Facility Registry ID: 110012599740
Air Operating Status Code: OPR
Default Air Classification Code: MIN
Air Program: State Implementation Plan for National Primary and Secondary Ambient Air Quality Standards
Activity Date: 2004-10-14 00:00:00
Activity Status Date: Not reported
Activity Group: Compliance Monitoring
Activity Type: Inspection/Evaluation
Activity Status: Not reported

Region Code: 01
Programmatic ID: AIR MA0000002511800362
Facility Registry ID: 110012599740
Air Operating Status Code: OPR
Default Air Classification Code: MIN
Air Program: State Implementation Plan for National Primary and Secondary Ambient Air Quality Standards
Activity Date: 2005-01-01 00:00:00

BEMIS SEAM TAPE DIV (AYER ROAD) (Continued) **1006320653**

Activity Status Date:	Not reported
Activity Group:	Compliance Monitoring
Activity Type:	Inspection/Evaluation
Activity Status:	Not reported

Region Code:	01
Programmatic ID:	AIR MA0000002511800362
Facility Registry ID:	110012599740
Air Operating Status Code:	OPR
Default Air Classification Code:	MIN
Air Program:	State Implementation Plan for National Primary and Secondary Ambient Air Quality Standards
Activity Date:	2005-04-15 00:00:00
Activity Status Date:	Not reported
Activity Group:	Compliance Monitoring
Activity Type:	Inspection/Evaluation
Activity Status:	Not reported

Region Code:	01
Programmatic ID:	AIR MA0000002511800362
Facility Registry ID:	110012599740
Air Operating Status Code:	OPR
Default Air Classification Code:	MIN
Air Program:	State Implementation Plan for National Primary and Secondary Ambient Air Quality Standards
Activity Date:	2004-03-29 00:00:00
Activity Status Date:	2004-03-29 00:00:00
Activity Group:	Enforcement Action
Activity Type:	Administrative - Formal
Activity Status:	Final Order Issued

FINDS:

Registry ID: 110012599740

Environmental Interest/Information System

AFS (Aerometric Information Retrieval System (AIRS) Facility Subsystem) replaces the former Compliance Data System (CDS), the National Emission Data System (NEDS), and the Storage and Retrieval of Aerometric Data (SAROAD). AIRS is the national repository for information concerning airborne pollution in the United States. AFS is used to track emissions and compliance data from industrial plants. AFS data are utilized by states to prepare State Implementation Plans to comply with regulatory programs and by EPA as an input for the estimation of total national emissions. AFS is undergoing a major redesign to support facility operating permits required under Title V of the Clean Air Act.

AIR EMISSIONS CLASSIFICATION UNKNOWN

AIR MINOR

ECHO:

Envid:	1006320653
Registry ID:	110012599740
DFR URL:	http://echo.epa.gov/detailed_facility_report?fid=110012599740

EJ984 **JESK REALTY TRUST** **LUST** **S102084535**
SW **100 AYER RD** **INST CONTROL** **N/A**
> 1 **SHIRLEY, MA 01464** **RELEASE**
2.645 mi. **HW GEN**
13963 ft. **Site 8 of 14 in cluster EJ** **TIER 2**

Relative:
Higher

Actual:
278 ft.

LUST:

Facility:

Release Tracking Number/Current Status:	2-0010894 / RAO
Status Date:	10/30/1997
Source Type:	UST
Release Town:	SHIRLEY
Notification Date:	08/25/1995
Category:	72 HR
Associated ID:	Not reported
Phase:	PHASE II
Response Action Outcome:	A2 - A permanent solution has been achieved. Contamination has not been reduced to background.
Oil Or Haz Material:	Oil
Location Type:	COMMERCIAL
Source:	UST

Click here to access the MA DEP site for this facility:

Chemicals:

Chemical:	PETROLEUM
Quantity:	Not reported
Chemical:	TOTAL PETROLEUM HYDROCARBONS (TPH)
Quantity:	1550 parts per million

Actions:

Action Type:	Immediate Response Action
Action Status:	Status or Interim Report Received
Action Date:	1/2/1996
Response Action Outcome:	A permanent solution has been achieved. Contamination has not been reduced to background.
Action Type:	Immediate Response Action
Action Status:	Written Plan Received
Action Date:	10/27/1995
Response Action Outcome:	A permanent solution has been achieved. Contamination has not been reduced to background.
Action Type:	RNF
Action Status:	Reportable Release under MGL 21E
Action Date:	10/27/1995
Response Action Outcome:	A permanent solution has been achieved. Contamination has not been reduced to background.
Action Type:	Response Action Outcome - RAO
Action Status:	RAO Statement Received
Action Date:	10/30/1997
Response Action Outcome:	A permanent solution has been achieved. Contamination has not been reduced to background.
Action Type:	Release Abatement Measure

JESK REALTY TRUST (Continued) **S102084535**

Action Status: Completion Statement Received
Action Date: 11/30/1999
Response Action Outcome: A permanent solution has been achieved. Contamination has not been reduced to background.

Action Type: Activity and Use Limitation
Action Status: Action Status or AUL Terminated
Action Date: 11/30/1999
Response Action Outcome: A permanent solution has been achieved. Contamination has not been reduced to background.

Action Type: Response Action Outcome - RAO
Action Status: Revised Statement or Transmittal Received
Action Date: 11/30/1999
Response Action Outcome: A permanent solution has been achieved. Contamination has not been reduced to background.

Action Type: Immediate Response Action
Action Status: Status or Interim Report Received
Action Date: 2/8/1996
Response Action Outcome: A permanent solution has been achieved. Contamination has not been reduced to background.

Action Type: Activity and Use Limitation
Action Status: Transmittal, Notice, or Notification Received
Action Date: 5/1/1998
Response Action Outcome: A permanent solution has been achieved. Contamination has not been reduced to background.

Action Type: An activity type that is related to an Audit
Action Status: NOA
Action Date: 5/7/1999
Response Action Outcome: A permanent solution has been achieved. Contamination has not been reduced to background.

Action Type: Release Abatement Measure
Action Status: Written Plan Received
Action Date: 7/22/1996
Response Action Outcome: A permanent solution has been achieved. Contamination has not been reduced to background.

Action Type: Immediate Response Action
Action Status: Completion Statement Received
Action Date: 7/22/1996
Response Action Outcome: A permanent solution has been achieved. Contamination has not been reduced to background.

Action Type: Release Abatement Measure
Action Status: Fee Received - FMCRA Use Only
Action Date: 7/22/1996
Response Action Outcome: A permanent solution has been achieved. Contamination has not been reduced to background.

Action Type: Release Abatement Measure
Action Status: Written Approval of Plan
Action Date: 7/29/1996
Response Action Outcome: A permanent solution has been achieved. Contamination has not been

JESK REALTY TRUST (Continued) **S102084535**

reduced to background.

Action Type: Release Disposition
Action Status: Reportable Release under MGL 21E
Action Date: 8/25/1995
Response Action Outcome: A permanent solution has been achieved. Contamination has not been reduced to background.

Action Type: Phase 1
Action Status: Completion Statement Received
Action Date: 8/29/1996
Response Action Outcome: A permanent solution has been achieved. Contamination has not been reduced to background.

Action Type: Tier Classification
Action Status: Transmittal, Notice, or Notification Received
Action Date: 8/29/1996
Response Action Outcome: A permanent solution has been achieved. Contamination has not been reduced to background.

Action Type: Tier Classification
Action Status: Tier 2 Classification
Action Date: 8/29/1996
Response Action Outcome: A permanent solution has been achieved. Contamination has not been reduced to background.

Action Type: Response Action Outcome - RAO
Action Status: Level I - Technical Screen Audit
Action Date: 9/13/2001
Response Action Outcome: A permanent solution has been achieved. Contamination has not been reduced to background.

Action Type: An activity type that is related to an Audit
Action Status: NAFNVD
Action Date: 9/13/2001
Response Action Outcome: A permanent solution has been achieved. Contamination has not been reduced to background.

Action Type: Activity and Use Limitation
Action Status: Level I - Technical Screen Audit
Action Date: 9/13/2001
Response Action Outcome: A permanent solution has been achieved. Contamination has not been reduced to background.

Action Type: Release Abatement Measure
Action Status: Written Plan Received
Action Date: 9/2/1999
Response Action Outcome: A permanent solution has been achieved. Contamination has not been reduced to background.

Action Type: A Notice sent to a Potentially Responsible Party (PRP)
Action Status: A MassDEP piece of correspondence was issued (approvals, NORs, etc.
Action Date: 9/25/1995
Response Action Outcome: A permanent solution has been achieved. Contamination has not been reduced to background.

Action Type: Tier Classification

JESK REALTY TRUST (Continued) **S102084535**

Action Status: Legal Notice Published
Action Date: 9/4/1996
Response Action Outcome: A permanent solution has been achieved. Contamination has not been reduced to background.

INST CONTROL:
Release Tracking Number: 2-0010894
Action Type: AUL
Action Stat: RECPT
Action Date: 05/01/1998
Response Action Outcome: A2 - A permanent solution has been achieved. Contamination has not been reduced to background.

Release Tracking Number: 2-0010894
Action Type: AUL
Action Stat: TERMIN
Action Date: 11/30/1999
Response Action Outcome: A2 - A permanent solution has been achieved. Contamination has not been reduced to background.

Release Tracking Number: 2-0010894
Action Type: AUL
Action Stat: TSAUD
Action Date: 09/13/2001
Response Action Outcome: A2 - A permanent solution has been achieved. Contamination has not been reduced to background.

Release:
Release Tracking Number/Current Status: 2-0010894 / RAO
Primary ID: Not reported
Official City: SHIRLEY
Notification: 08/25/1995
Category: 72 HR
Status Date: 10/30/1997
Phase: PHASE II
Response Action Outcome: A2 - A permanent solution has been achieved. Contamination has not been reduced to background.
Oil / Haz Material Type: Oil

Click here to access the MA DEP site for this facility:

HW GEN:
EPA Id: MV9784256761
RCRA Generator Status: Not reported
State Generator Status: SQG-MA

TIER 2:
Report Year: 2015
Facility Id: FATR2015000000000337
Facility Dept: Not reported
Latitude: 42.5466
Longitude: -71.6422
Mailing Address: 100 Ayer Road

JESK REALTY TRUST (Continued) **S102084535**

Mailing City/State/Zip:	01464
Mailing Country:	United States
Notes:	Not reported
All Chemicals Same As Last Yr:	Not reported
Date Signed:	03/01/2016
Dike Or Other Safeguard:	F
Failed Validation:	Not reported
Date Modified:	05/19/2016
Fees Total:	Not reported
Num Of Employees:	30
Site Coord Abbreviated?:	F
Site Map:	F
State Label Code:	Not reported
Submitted By:	Heidi Montanari
Validation Report:	Not reported
Fire District:	Not reported
Latlong Location Description:	Not reported
Latlong Method:	Not reported

EJ985 **JESK REALTY TRUST** **RGA LUST** **S115000045**
SW **100 AYER RD** **N/A**
> 1 **SHIRLEY, MA**
2.645 mi.
13963 ft. **Site 9 of 14 in cluster EJ**

Relative:
Higher

Actual:
278 ft.

RGA LUST:

2012	JESK REALTY TRUST	100 AYER RD
2011	JESK REALTY TRUST	100 AYER RD
2010	JESK REALTY TRUST	100 AYER RD
2009	JESK REALTY TRUST	100 AYER RD
2008	JESK REALTY TRUST	100 AYER RD
2007	JESK REALTY TRUST	100 AYER RD
2006	JESK REALTY TRUST	100 AYER RD
2005	JESK REALTY TRUST	100 AYER RD
2004	JESK REALTY TRUST	100 AYER RD

EJ986 **NO LOCATION AID** **RGA LUST** **S115002507**
SW **100 AYER RD** **N/A**
> 1 **SHIRLEY, MA**
2.645 mi.
13963 ft. **Site 10 of 14 in cluster EJ**

Relative:
Higher

Actual:
278 ft.

RGA LUST:

2003	NO LOCATION AID	100 AYER RD
2002	NO LOCATION AID	100 AYER RD
1996	NO LOCATION AID	100 AYER RD

EJ987 **ERNS** **99640986**
SW **100 AYER ROAD** **N/A**
> 1 **SHIRLEY, MA 01464**
2.645 mi.
13963 ft. **Site 11 of 14 in cluster EJ**

Relative:
Higher

Click this hyperlink while viewing on your computer to access additional ERNS detail in the EDR Site Report.

Actual:
278 ft.

EJ988 **BEMIS ASSOCIATES, INC.** **TIER 2** **S112290999**
SW **100 AYER ROAD** **N/A**
> 1 **SHIRLEY, MA 01464**
2.645 mi.
13963 ft. **Site 12 of 14 in cluster EJ**

Relative:
Higher

Actual:
278 ft.

TIER 2:

Report Year:	2014
Facility Id:	FATR20143KQNF700CEGE
Facility Dept:	Bemis Seam Tape Division
Latitude:	42.54661
Longitude:	-71.64223
Mailing Address:	Not reported
Mailing City/State/Zip:	Not reported
Mailing Country:	Not reported
Notes:	Not reported
All Chemicals Same As Last Yr:	Not reported
Date Signed:	2/27/2015
Dike Or Other Safeguard:	Not reported
Failed Validation:	Not reported
Date Modified:	04/03/2015
Fees Total:	0
Num Of Employees:	30
Site Coord Abbreviated?:	Not reported
Site Map:	Not reported
State Label Code:	MA2014
Submitted By:	Heidi Montanari, EHS Officer
Validation Report:	Not reported
Fire District:	Shirley
Latlong Location Description:	Not reported
Latlong Method:	Not reported
Record Key:	FDTR20143KQNF700DEGE
Id:	2295
Type:	SIC
Description:	COATED FABRICS, NOT RUBBERIZED
Last Modified:	2/25/2005
Record Key:	FDTR20146CALRU003B7G
Id:	32552
Type:	NAICS
Description:	Adhesive Manufacturing
Last Modified:	2/27/2009
Record Key:	FDTR20146CALUU004WWM
Id:	2891
Type:	SIC
Description:	ADHESIVES AND SEALANTS
Last Modified:	2/27/2009
Record Key:	FDTR20149UCLPQ006X2S

BEMIS ASSOCIATES, INC. (Continued) **S112290999**

Id:	00-102-5865
Type:	Dun & Bradstreet
Description:	Not reported
Last Modified:	2/27/2014

Contact:

Report Year:	2014
Contact Record Id:	CTTR201471SBSQ00ECDN
Title:	Account Manager
Contact Name:	Huntsman International LLC
Contact Email:	jaci_l_grote@huntsman.com
Contact Mail Address:	52 Kendall Pond Road
Contact Mail City:	Derry
Contact Mail State:	NH
Contact Mail Zip:	03038
Contact Mail Country:	USA
Contact1 Type:	Other
Contact2 Type:	Not reported
Contact3 Type:	Not reported
Contact4 Type:	Not reported
Modification Date:	2/26/2015

Contact:

Report Year:	2014
Contact Record Id:	CTTR201471SCS900QE6P
Title:	Sales Support Manager
Contact Name:	EMS-Chemie
Contact Email:	karen.hasselbart@us.emsgriltech.com
Contact Mail Address:	2060 Corporate Way
Contact Mail City:	Sumter
Contact Mail State:	SC
Contact Mail Zip:	29151
Contact Mail Country:	USA
Contact1 Type:	Other
Contact2 Type:	Not reported
Contact3 Type:	Not reported
Contact4 Type:	Not reported
Modification Date:	2/25/2015

Contact:

Report Year:	2014
Contact Record Id:	CTTR201471SCPD00LX3S
Title:	Product Manager
Contact Name:	Equistar Chemical Company
Contact Email:	trigney@soarus.com
Contact Mail Address:	3930 Ventura Dr. Suite 355
Contact Mail City:	Arlington Heights
Contact Mail State:	IL
Contact Mail Zip:	60004
Contact Mail Country:	USA
Contact1 Type:	Other
Contact2 Type:	Not reported
Contact3 Type:	Not reported
Contact4 Type:	Not reported

BEMIS ASSOCIATES, INC. (Continued) **S112290999**

Modification Date: 2/25/2015

Contact:
Report Year: 2014
Contact Record Id: CTTR20147QZWG50017UR
Title: President
Contact Name: Benett Audit Service
Contact Email: jbenede906@aol.com
Contact Mail Address: 276 W Main Street
Contact Mail City: Northborough
Contact Mail State: MA
Contact Mail Zip: 01532
Contact Mail Country: USA
Contact1 Type: Other
Contact2 Type: Not reported
Contact3 Type: Not reported
Contact4 Type: Not reported
Modification Date: 2/27/2014

Contact:
Report Year: 2014
Contact Record Id: CTTR20147QZWM5008JXH
Title: Sales Manager
Contact Name: Apollo Motor Express, Inc.
Contact Email: GKeenan@ApolloMotorExpress.com
Contact Mail Address: 221 Cherry Street
Contact Mail City: Shrewsbury
Contact Mail State: MA
Contact Mail Zip: 01545
Contact Mail Country: USA
Contact1 Type: Other
Contact2 Type: Not reported
Contact3 Type: Not reported
Contact4 Type: Not reported
Modification Date: 2/27/2014

Contact:
Report Year: 2014
Contact Record Id: CTTR20148EFHYX002JTY
Title: EHS Officer
Contact Name: Montanari
Contact Email: hmontanari@bemisworldwide.com
Contact Mail Address: One Bemis Way
Contact Mail City: Shirley
Contact Mail State: MA
Contact Mail Zip: 01464
Contact Mail Country: USA
Contact1 Type: Regulatory Point of Contact
Contact2 Type: Emergency Contact
Contact3 Type: Tier II Information Contact
Contact4 Type: Fac. Emergency Coordinator
Modification Date: 2/27/2015

BEMIS ASSOCIATES, INC. (Continued) **S112290999**

Contact:

Report Year:	2014
Contact Record Id:	CTTR20148F36A1003CDX
Title:	Vice President
Contact Name:	Skinner
Contact Email:	gskinner@bemisworldwide.com
Contact Mail Address:	One Bemis Way
Contact Mail City:	Shirley
Contact Mail State:	MA
Contact Mail Zip:	01464
Contact Mail Country:	USA
Contact1 Type:	Owner / Operator
Contact2 Type:	Not reported
Contact3 Type:	Not reported
Contact4 Type:	Not reported
Modification Date:	2/27/2015

Chemicals:

Acute:	T
Ave Amount:	365,000
Ave Amount Code:	10
Chem Inv Record Id:	CVTR201449EVY60031VJ
Chem Same As Last Yr:	Not reported
Chronic:	Not reported
CICAS:	Not reported
CI EHS Chemical:	Not reported
CI Last Modified:	2/27/2015
Days On Site:	365
Entered Chemical Name:	Misc Polyurethane resins
Fire:	T
Gas:	Not reported
Liquid:	Not reported
Max Amount:	587,000
Max Amount Code:	11
Max Amt Container:	90,000
Mixture:	Not reported
Pressure:	Not reported
Pure:	T
Reactive:	T
Solid:	T
State01 Checkbox:	T
State01 Number:	34,650
State01 Text:	Not reported
State02 Checkbox:	Not reported
State02 Number:	2
State02 Text:	Month
State03 Checkbox:	Not reported
State03 Number:	34,650
State03 Text:	Not reported
State04 Checkbox:	Not reported
State04 Number:	32,000
State04 Text:	Solid
State05 Checkbox:	Not reported
State05 Text:	Not reported
State06 Checkbox:	Not reported

BEMIS ASSOCIATES, INC. (Continued) **S112290999**

State06 Text:	Not reported
State07 Checkbox:	Not reported
State07 Text:	Route 2 to Shirley Rd to Front St to Ayer Rd to Bemis Way
State1 Contact Field:	Our suppliers hire the carrier and it changes frequently. A major supplier is Huntsman International, LLC. The facility may hire Apollo Trucking or Benett Audit Service in order to expedite a shipment.
State Label Code:	MA2014
Trade Secret:	Not reported

Location:

Record Key:	CLTR201449EW12004GUS
Chem Inv Record Id:	CVTR201449EVY60031VJ
Type Code:	Silo
Pressure Code:	Ambient pressure
Temperature Code:	Ambient temperature
Location:	outside Seam Tape
Amount:	180000
Amount Unit:	pounds
Last Modified:	2/27/2015

Record Key:	CLTR201449EW1P0050BE
Chem Inv Record Id:	CVTR201449EVY60031VJ
Type Code:	Other
Pressure Code:	Ambient pressure
Temperature Code:	Ambient temperature
Location:	Seam Tape (gaylords or octobins)
Amount:	324000
Amount Unit:	pounds
Last Modified:	2/27/2015

Record Key:	CLTR20148F3AVL001YHZ
Chem Inv Record Id:	CVTR201449EVY60031VJ
Type Code:	Bag
Pressure Code:	Ambient pressure
Temperature Code:	Ambient temperature
Location:	Seam Tape (bags)
Amount:	83000
Amount Unit:	pounds
Last Modified:	2/27/2015

Acute:	T
Ave Amount:	42,000
Ave Amount Code:	07
Chem Inv Record Id:	CVTR201449FDFQ002LUC
Chem Same As Last Yr:	Not reported
Chronic:	T
CICAS:	Not reported
CI EHS Chemical:	Not reported
CI Last Modified:	2/27/2015
Days On Site:	365
Entered Chemical Name:	Misc Resins
Fire:	T
Gas:	Not reported
Liquid:	Not reported
Max Amount:	67,000
Max Amount Code:	08
Max Amt Container:	1,654

BEMIS ASSOCIATES, INC. (Continued) **S112290999**

Mixture:	T
Pressure:	Not reported
Pure:	Not reported
Reactive:	T
Solid:	T
State01 Checkbox:	T
State01 Number:	34,650
State01 Text:	Not reported
State02 Checkbox:	Not reported
State02 Number:	1
State02 Text:	Month
State03 Checkbox:	Not reported
State03 Number:	34,650
State03 Text:	Not reported
State04 Checkbox:	Not reported
State04 Number:	34,650
State04 Text:	Solid
State05 Checkbox:	Not reported
State05 Text:	Not reported
State06 Checkbox:	Not reported
State06 Text:	Not reported
State07 Checkbox:	Not reported
State07 Text:	Route 2 to Shirley Rd to Front St to Ayer Rd to Bemis Way
State1 Contact Field:	Our suppliers hire the carrier and it changes frequently. A major supplier is EMS-Chemie. The facility may hire Apollo Trucking or Benett Audit Service in order to expedite a shipment.
State Label Code:	MA2014
Trade Secret:	Not reported

Location:

Record Key:	CLTR201449FDJQ0036QW
Chem Inv Record Id:	CVTR201449FDFQ002LUC
Type Code:	Other
Pressure Code:	Ambient pressure
Temperature Code:	Ambient temperature
Location:	Seam Tape Division (gaylords)
Amount:	53000
Amount Unit:	pounds
Last Modified:	2/27/2015

Record Key:	CLTR20147RCHVN002LEE
Chem Inv Record Id:	CVTR201449FDFQ002LUC
Type Code:	Steel Drum
Pressure Code:	Ambient pressure
Temperature Code:	Ambient temperature
Location:	Seam Tape Division (drums)
Amount:	14000
Amount Unit:	pounds
Last Modified:	2/27/2015

Chemical Mixture:

Record Key:	CMTR201449FDLC004M6V
Chem Inv Rec Id:	CVTR201449FDFQ002LUC
Mx Chem:	titanium dioxide
Mx CAS:	13463-67-7
Percentage:	8.95
Wt Vol:	Wt

BEMIS ASSOCIATES, INC. (Continued) **S112290999**

Mx EHS:	Not reported
Mx Last Modified:	2/27/2015
Record Key:	CMTR201449FDM30058KE
Chem Inv Rec Id:	CVTR201449FDFQ002LUC
Mx Chem:	aluminum hydroxide
Mx CAS:	21645-51-2
Percentage:	0.78
Wt Vol:	Wt
Mx EHS:	Not reported
Mx Last Modified:	2/27/2015
Record Key:	CMTR201449FDMP006SGT
Chem Inv Rec Id:	CVTR201449FDFQ002LUC
Mx Chem:	silicon dioxide
Mx CAS:	7631-86-9
Percentage:	0.91
Wt Vol:	Wt
Mx EHS:	Not reported
Mx Last Modified:	2/27/2015
Record Key:	CMTR201449FDU3007AX1
Chem Inv Rec Id:	CVTR201449FDFQ002LUC
Mx Chem:	tris phosphite
Mx CAS:	31570-04-4
Percentage:	0.07
Wt Vol:	Wt
Mx EHS:	Not reported
Mx Last Modified:	2/27/2015

EJ989 **ERNS** **96501218**
SW **100 AYER ROAD** **N/A**
> 1 **SHIRLEY, MA 01464**
2.645 mi.
13963 ft. **Site 13 of 14 in cluster EJ**

Relative:
Higher

Click this hyperlink while viewing on your computer to access additional ERNS detail in the EDR Site Report.

Actual:
278 ft.

EJ990 **BEMIS SEAM TAPE UNIT** **FINDS** **1009416222**
SW **100 AYER RD** **ECHO** **N/A**
> 1 **SHIRLEY, MA 01464**
2.645 mi.
13963 ft. **Site 14 of 14 in cluster EJ**

Relative:
Higher

FINDS:

Registry ID: 110024299659

Actual:
278 ft.

Environmental Interest/Information System
MA-EPICS - Massachussetts Environmental Protection Integrated Computer System

BEMIS SEAM TAPE UNIT (Continued) **1009416222**

ECHO:

Envid:	1009416222
Registry ID:	110024299659
DFR URL:	http://echo.epa.gov/detailed_facility_report?fid=110024299659

EK991 **LEAD** **S107299696**
SE **171 WILLARD ST** **N/A**
> 1 **AYER, MA**
2.645 mi.
13964 ft. **Site 14 of 31 in cluster EK**

Relative:
Higher

Actual:
305 ft.

LEAD:

Community:	Ayer
Unit:	Not reported
Inspector Name:	Christine Caulfield
Inspector License Number:	1950
Activity Type:	INSPECT
Activity Date:	10/12/1994
Start Work Date:	Not reported
Activity Descriptions:	Comprehensive Initial Inspection
Outcomes:	No Hazards Found

Community:	Ayer
Unit:	Not reported
Inspector Name:	Christine Caulfield
Inspector License Number:	1950
Activity Type:	COMPLIANCE
Activity Date:	10/12/1994
Start Work Date:	Not reported
Activity Descriptions:	Letter of Full Initial Insp Comp
Outcomes:	Issued

EK992 **LEAD** **S107314647**
SE **22 HATCH ST** **N/A**
> 1 **AYER, MA**
2.645 mi.
13967 ft. **Site 15 of 31 in cluster EK**

Relative:
Higher

Actual:
292 ft.

LEAD:

Community:	Ayer
Unit:	Not reported
Inspector Name:	Christine Caulfield
Inspector License Number:	1950
Activity Type:	INSPECT
Activity Date:	10/12/1994
Start Work Date:	Not reported
Activity Descriptions:	Comprehensive Initial Inspection
Outcomes:	No Hazards Found

Community:	Ayer
Unit:	Not reported
Inspector Name:	Christine Caulfield
Inspector License Number:	1950
Activity Type:	COMPLIANCE
Activity Date:	10/12/1994
Start Work Date:	Not reported

(Continued) **S107314647**

Activity Descriptions: Letter of Full Initial Insp Comp
Outcomes: Issued

EK993 **LEAD** **S107324151**
SE **26 HATCH ST** **N/A**
> 1 **AYER, MA 01432**
2.647 mi.
13974 ft. **Site 16 of 31 in cluster EK**

Relative:
Higher

Actual:
293 ft.

LEAD:
Community: Ayer
Unit: Not reported
Inspector Name: Christine Caulfield
Inspector License Number: 1950
Activity Type: INSPECT
Activity Date: 10/12/1994
Start Work Date: Not reported
Activity Descriptions: Comprehensive Initial Inspection
Outcomes: No Hazards Found

Community: Ayer
Unit: Not reported
Inspector Name: Christine Caulfield
Inspector License Number: 1950
Activity Type: COMPLIANCE
Activity Date: 10/12/1994
Start Work Date: Not reported
Activity Descriptions: Letter of Full Initial Insp Comp
Outcomes: Issued

EK994 **LEAD** **S116776894**
SE **168 WILLARD ST** **N/A**
> 1 **AYER, MA 01432**
2.648 mi.
13984 ft. **Site 17 of 31 in cluster EK**

Relative:
Higher

Actual:
306 ft.

LEAD:
Community: Ayer
Unit: Not reported
Inspector Name: Bridgette Braley
Inspector License Number: 3929
Activity Type: INSPECT
Activity Date: 12/06/2013
Start Work Date: Not reported
Activity Descriptions: Determination
Outcomes: Hazards Found

EK995 **LEAD** **S107337129**
SE **32 HATCH ST** **N/A**
> 1 **AYER, MA**
2.649 mi.
13988 ft. **Site 18 of 31 in cluster EK**

Relative:
Higher

Actual:
294 ft.

LEAD:

Community:	Ayer
Unit:	Not reported
Inspector Name:	Not reported
Inspector License Number:	Not reported
Activity Type:	INSPECT
Activity Date:	12/12/1991
Start Work Date:	01/07/1992
Activity Descriptions:	Comprehensive Initial Inspection
Outcomes:	Completed - Contact CLPPP for more information

Community:	Ayer
Unit:	Not reported
Inspector Name:	Christine Dinitto
Inspector License Number:	2154
Activity Type:	INSPECT
Activity Date:	12/12/1991
Start Work Date:	01/07/1992
Activity Descriptions:	Comprehensive Initial Inspection
Outcomes:	Completed - Contact CLPPP for more information

Community:	Ayer
Unit:	32
Inspector Name:	Christine Caulfield
Inspector License Number:	1950
Activity Type:	INSPECT
Activity Date:	12/19/1991
Start Work Date:	Not reported
Activity Descriptions:	Comprehensive Initial Inspection
Outcomes:	Hazards Found

EK996 **LEAD** **S107297232**
SE **166 WILLARD ST** **N/A**
> 1 **AYER, MA**
2.655 mi.
14018 ft. **Site 19 of 31 in cluster EK**

Relative:
Higher

Actual:
308 ft.

LEAD:

Community:	Ayer
Unit:	166
Inspector Name:	Christine Caulfield
Inspector License Number:	1950
Activity Type:	INSPECT
Activity Date:	08/19/1993
Start Work Date:	Not reported
Activity Descriptions:	Comprehensive Initial Inspection
Outcomes:	No Hazards Found

Community:	Ayer
Unit:	166
Inspector Name:	Christine Caulfield
Inspector License Number:	1950
Activity Type:	COMPLIANCE
Activity Date:	08/19/1993

(Continued) **S107297232**

Start Work Date: Not reported
Activity Descriptions: Letter of Full Initial Insp Comp
Outcomes: Issued

997
WSW
> 1
2.655 mi.
14021 ft.

94 BENJAMIN RD
SHIRLEY, MA

LEAD **S107400078**
N/A

Relative:
Higher

Actual:
411 ft.

LEAD:
Community: Shirley
Unit: 3
Inspector Name: Greg Galeota
Inspector License Number: 1594
Activity Type: INSPECT
Activity Date: 06/02/1994
Start Work Date: Not reported
Activity Descriptions: Comprehensive Initial Inspection
Outcomes: No Hazards Found

Community: Shirley
Unit: 3
Inspector Name: Greg Galeota
Inspector License Number: 1594
Activity Type: COMPLIANCE
Activity Date: 06/02/1994
Start Work Date: Not reported
Activity Descriptions: Letter of Full Initial Insp Comp
Outcomes: Issued

EK998
SE
> 1
2.656 mi.
14023 ft.

44 MYRICK ST
AYER, MA

Site 20 of 31 in cluster EK

LEAD **S107355617**
N/A

Relative:
Higher

Actual:
312 ft.

LEAD:
Community: Ayer
Unit: 44
Inspector Name: Christine Caulfield
Inspector License Number: 1950
Activity Type: INSPECT
Activity Date: 08/19/1993
Start Work Date: Not reported
Activity Descriptions: Comprehensive Initial Inspection
Outcomes: Hazards Found

Community: Ayer
Unit: 44
Inspector Name: Christine Caulfield
Inspector License Number: 1950
Activity Type: COMPLIANCE
Activity Date: 08/19/1993
Start Work Date: Not reported
Activity Descriptions: Letter of Full Initial Insp Comp

(Continued) **S107355617**

Outcomes: Issued

EN999
SSW
> 1
2.657 mi.
14031 ft.

U.S. ARMY GARRISON FORT DEVENS
31 QUEBEC STREET
DEVENS, MA 01434

HW GEN **S112292327**
TIER 2 **N/A**

Site 1 of 5 in cluster EN

Relative:
Higher

Actual:
326 ft.

HW GEN:

EPA Id:	MA7210025154
RCRA Generator Status:	SQG
State Generator Status:	LQG-MA

TIER 2:

Report Year:	2015
Facility Id:	FATR2015000000003215
Facility Dept:	Not reported
Latitude:	42.5376
Longitude:	-71.6193
Mailing Address:	30 Quebec Street Box 10
Mailing City/State/Zip:	01434-4479
Mailing Country:	United States
Notes:	Not reported
All Chemicals Same As Last Yr:	Not reported
Date Signed:	02/24/2016
Dike Or Other Safeguard:	F
Failed Validation:	Not reported
Date Modified:	05/19/2016
Fees Total:	Not reported
Num Of Employees:	1800
Site Coord Abbreviated?:	F
Site Map:	F
State Label Code:	Not reported
Submitted By:	Raymond Prisk
Validation Report:	Not reported
Fire District:	Not reported
Latlong Location Description:	Not reported
Latlong Method:	Not reported

EN1000
SSW
> 1
2.657 mi.
14031 ft.

US ARMY DEVENS RFTA
31 QUEBEC ST
DEVENS, MA 01432

FINDS **1014891973**
ECHO **N/A**

Site 2 of 5 in cluster EN

Relative:
Higher

Actual:
326 ft.

FINDS:

Registry ID: 110043894131

Environmental Interest/Information System
MA-EPICS - Massachussetts Environmental Protection Integrated Computer System

US ARMY DEVENS RFTA (Continued) **1014891973**

ECHO:
Envid: 1014891973
Registry ID: 110043894131
DFR URL: http://echo.epa.gov/detailed_facility_report?fid=110043894131

EK1001 **LEAD** **S107297396**
SE **167 WILLARD ST** **N/A**
> 1 **AYER, MA 01432**
2.658 mi.
14033 ft. **Site 21 of 31 in cluster EK**

Relative:
Higher

Actual:
307 ft.

LEAD:
Community: Ayer
Unit: Not reported
Inspector Name: Christine Caulfield
Inspector License Number: 1950
Activity Type: INSPECT
Activity Date: 10/12/1994
Start Work Date: Not reported
Activity Descriptions: Comprehensive Initial Inspection
Outcomes: No Hazards Found

Community: Ayer
Unit: Not reported
Inspector Name: Christine Caulfield
Inspector License Number: 1950
Activity Type: COMPLIANCE
Activity Date: 10/12/1994
Start Work Date: Not reported
Activity Descriptions: Letter of Full Initial Insp Comp
Outcomes: Issued

EK1002 **LEAD** **S107296849**
SE **164 WILLARD ST** **N/A**
> 1 **AYER, MA**
2.662 mi.
14053 ft. **Site 22 of 31 in cluster EK**

Relative:
Higher

Actual:
308 ft.

LEAD:
Community: Ayer
Unit: 164
Inspector Name: Christine Caulfield
Inspector License Number: 1950
Activity Type: INSPECT
Activity Date: 08/19/1993
Start Work Date: Not reported
Activity Descriptions: Comprehensive Initial Inspection
Outcomes: No Hazards Found

Community: Ayer
Unit: 164
Inspector Name: Christine Caulfield
Inspector License Number: 1950
Activity Type: COMPLIANCE
Activity Date: 08/19/1993
Start Work Date: Not reported

(Continued) **S107296849**

Activity Descriptions: Letter of Full Initial Insp Comp
Outcomes: Issued

EK1003 **LEAD** **S107297047**
SE **165 WILLARD ST** **N/A**
> 1 **AYER, MA 01432**
2.664 mi.
14067 ft. **Site 23 of 31 in cluster EK**

Relative:
Higher

Actual:
307 ft.

LEAD:

Community:	Ayer
Unit:	Not reported
Inspector Name:	Christine Caulfield
Inspector License Number:	1950
Activity Type:	INSPECT
Activity Date:	10/12/1994
Start Work Date:	Not reported
Activity Descriptions:	Comprehensive Initial Inspection
Outcomes:	No Hazards Found

Community:	Ayer
Unit:	Not reported
Inspector Name:	Christine Caulfield
Inspector License Number:	1950
Activity Type:	COMPLIANCE
Activity Date:	10/12/1994
Start Work Date:	Not reported
Activity Descriptions:	Letter of Full Initial Insp Comp
Outcomes:	Issued

1004 **LEAD** **S107287636**
NNW **14 WESTVIEW ST** **N/A**
> 1 **GROTON, MA**
2.664 mi.
14067 ft.

Relative:
Higher

Actual:
330 ft.

LEAD:

Community:	Groton
Unit:	Not reported
Inspector Name:	Jack Kane
Inspector License Number:	3144
Activity Type:	INSPECT
Activity Date:	10/27/1998
Start Work Date:	Not reported
Activity Descriptions:	Comprehensive Initial Inspection
Outcomes:	Hazards Found

EK1005 **LEAD** **S109819412**
SE **50 ATHERTON ST** **N/A**
> 1 **AYER, MA 01432**
2.666 mi.
14076 ft. **Site 24 of 31 in cluster EK**

Relative:
Higher

Actual:
314 ft.

LEAD:

Community:	Ayer
Unit:	Not reported
Inspector Name:	Stanley Bagrowski
Inspector License Number:	3572
Activity Type:	INSPECT
Activity Date:	10/08/2008
Start Work Date:	Not reported
Activity Descriptions:	Comprehensive Initial Inspection
Outcomes:	No Hazards Found

Community:	Ayer
Unit:	Not reported
Inspector Name:	Stanley Bagrowski
Inspector License Number:	3572
Activity Type:	COMPLIANCE
Activity Date:	10/08/2008
Start Work Date:	Not reported
Activity Descriptions:	Letter of Full Initial Insp Comp
Outcomes:	Issued

EK1006 **LEAD** **S107296492**
SE **162 WILLARD ST** **N/A**
> 1 **AYER, MA**
2.668 mi.
14088 ft. **Site 25 of 31 in cluster EK**

Relative:
Higher

Actual:
309 ft.

LEAD:

Community:	Ayer
Unit:	162
Inspector Name:	Christine Caulfield
Inspector License Number:	1950
Activity Type:	INSPECT
Activity Date:	08/19/1993
Start Work Date:	Not reported
Activity Descriptions:	Comprehensive Initial Inspection
Outcomes:	No Hazards Found

Community:	Ayer
Unit:	162
Inspector Name:	Christine Caulfield
Inspector License Number:	1950
Activity Type:	COMPLIANCE
Activity Date:	08/19/1993
Start Work Date:	Not reported
Activity Descriptions:	Letter of Full Initial Insp Comp
Outcomes:	Issued

EK1007 **LEAD** **S107296108**
SE **160 WILLARD ST** **N/A**
> 1 **AYER, MA**
2.675 mi.
14122 ft. **Site 26 of 31 in cluster EK**

Relative:
Higher

Actual:
309 ft.

LEAD:

Community:	Ayer
Unit:	Not reported
Inspector Name:	Christine Caulfield
Inspector License Number:	1950
Activity Type:	INSPECT
Activity Date:	10/12/1994
Start Work Date:	Not reported
Activity Descriptions:	Comprehensive Initial Inspection
Outcomes:	No Hazards Found

Community:	Ayer
Unit:	Not reported
Inspector Name:	Christine Caulfield
Inspector License Number:	1950
Activity Type:	COMPLIANCE
Activity Date:	10/12/1994
Start Work Date:	Not reported
Activity Descriptions:	Letter of Full Initial Insp Comp
Outcomes:	Issued

EO1008 **DRUMS IN POND** **SPILLS** **S101040238**
ESE **75 SANDY POND RD.** **LEAD** **N/A**
> 1 **AYER, MA**
2.675 mi.
14122 ft. **Site 1 of 3 in cluster EO**

Relative:
Lower

Actual:
238 ft.

MA Spills:

Facility ID:	0000	Spill ID:	C91-0469
Staff Lead:	SCHERER, M	Date Entered:	Not reported
Last Entered:	19911112	First Response:	19910906
Spill Date:	19910815	Spill Time:	Not reported
Report Date:	19910906	Report Time:	Not reported
Case Closed:	YES	Mat Type:	UNKNOWN
Virgin Waste:	------	Contam Soil:	Not reported
Env Impact:	Not reported	Other Impact:	Not reported
Material:	OTHER MATERIAL -->	Other Material:	?
Qty Reported:	UNKNOWN	Qty Actual:	UNKNOWN
Qty Reported:	GALLONS	Qty Actual:	GALLONS
CAS No:	Not reported	PCB Lev (ppm):	UNKNOWN
Source:	DRUM	Other Source:	Not reported
Incident:	DUMPING	Other Incdnt:	Not reported
Cleanup Type:	---	Contractor:	NOT USED
Referral:	NO	LUST Elig:	NO
Report Prep:	Not reported	Category:	Not reported
Notifier:	Not reported		
Notif Tel:	Not reported		
Days/Close:	0		

LEAD:

Community:	Ayer
Unit:	47
Inspector Name:	Raymond Descheneaux

DRUMS IN POND (Continued) **S101040238**

Inspector License Number: 1758
Activity Type: INSPECT
Activity Date: 04/13/1998
Start Work Date: Not reported
Activity Descriptions: Comprehensive Initial Inspection
Outcomes: No Hazards Found

EO1009 **LEAD** **S113959032**
ESE **75 SANDY POND RD** **N/A**
> 1 **AYER, MA 01432**
2.675 mi.
14122 ft. **Site 2 of 3 in cluster EO**

Relative:
Lower

Actual:
238 ft.

LEAD:
Community: Ayer
Unit: 29
Inspector Name: Christine Caulfield
Inspector License Number: 1950
Activity Type: INSPECT
Activity Date: 07/20/2010
Start Work Date: Not reported
Activity Descriptions: Comprehensive Initial Inspection
Outcomes: No Hazards Found

Community: Ayer
Unit: 29
Inspector Name: Christine Caulfield
Inspector License Number: 1950
Activity Type: COMPLIANCE
Activity Date: 07/20/2010
Start Work Date: Not reported
Activity Descriptions: Letter of Full Initial Insp Comp
Outcomes: Issued

EL1010 **LEAD** **S107400391**
SE **94 WILLARD ST** **N/A**
> 1 **AYER, MA**
2.675 mi.
14124 ft. **Site 6 of 10 in cluster EL**

Relative:
Higher

Actual:
314 ft.

LEAD:
Community: Ayer
Unit: 94
Inspector Name: Christine Caulfield
Inspector License Number: 1950
Activity Type: INSPECT
Activity Date: 08/19/1993
Start Work Date: Not reported
Activity Descriptions: Comprehensive Initial Inspection
Outcomes: No Hazards Found

Community: Ayer
Unit: 94
Inspector Name: Christine Caulfield
Inspector License Number: 1950
Activity Type: COMPLIANCE

(Continued) **S107400391**

Activity Date: 08/19/1993
Start Work Date: Not reported
Activity Descriptions: Letter of Full Initial Insp Comp
Outcomes: Issued

EL1011 **LEAD** **S107400836**
SE **95 WILLARD ST** **N/A**
> 1 **AYER, MA**
2.675 mi.
14126 ft. **Site 7 of 10 in cluster EL**

Relative:
Higher

Actual:
314 ft.

LEAD:
Community: Ayer
Unit: Not reported
Inspector Name: Macey Mostafaee
Inspector License Number: 1028
Activity Type: INSPECT
Activity Date: 04/02/1990
Start Work Date: Not reported
Activity Descriptions: Comprehensive Initial Inspection
Outcomes: Hazards Found

EL1012 **LEAD** **S107269728**
SE **103 WILLARD ST** **N/A**
> 1 **AYER, MA 01432**
2.675 mi.
14126 ft. **Site 8 of 10 in cluster EL**

Relative:
Higher

Actual:
314 ft.

LEAD:
Community: Ayer
Unit: Not reported
Inspector Name: Jack Kane
Inspector License Number: 3144
Activity Type: INSPECT
Activity Date: 10/20/1996
Start Work Date: Not reported
Activity Descriptions: Comprehensive Initial Inspection
Outcomes: No Hazards Found

Community: Ayer
Unit: Not reported
Inspector Name: Jack Kane
Inspector License Number: 3144
Activity Type: COMPLIANCE
Activity Date: 10/20/1996
Start Work Date: Not reported
Activity Descriptions: Letter of Full Initial Insp Comp
Outcomes: Issued

EL1013 **LEAD** **S107268943**
SE **101 WILLARD ST** **N/A**
> 1 **AYER, MA**
2.675 mi.
14126 ft. **Site 9 of 10 in cluster EL**

Relative:
Higher

Actual:
314 ft.

LEAD:

Community:	Ayer
Unit:	Not reported
Inspector Name:	Jack Kane
Inspector License Number:	3144
Activity Type:	INSPECT
Activity Date:	10/20/1996
Start Work Date:	Not reported
Activity Descriptions:	Comprehensive Initial Inspection
Outcomes:	Hazards Found

EL1014 **LEAD** **S107399943**
SE **93 WILLARD ST** **N/A**
> 1 **AYER, MA**
2.675 mi.
14126 ft. **Site 10 of 10 in cluster EL**

Relative:
Higher

Actual:
314 ft.

LEAD:

Community:	Ayer
Unit:	Not reported
Inspector Name:	Bernard Sullivan
Inspector License Number:	2176
Activity Type:	INSPECT
Activity Date:	06/21/1995
Start Work Date:	Not reported
Activity Descriptions:	Determination
Outcomes:	Hazards Found

EK1015 **LEAD** **S107296311**
SE **161 WILLARD ST** **N/A**
> 1 **AYER, MA 01432**
2.677 mi.
14135 ft. **Site 27 of 31 in cluster EK**

Relative:
Higher

Actual:
308 ft.

LEAD:

Community:	Ayer
Unit:	Not reported
Inspector Name:	Christine Caulfield
Inspector License Number:	1950
Activity Type:	INSPECT
Activity Date:	10/12/1994
Start Work Date:	Not reported
Activity Descriptions:	Comprehensive Initial Inspection
Outcomes:	No Hazards Found

Community:	Ayer
Unit:	Not reported
Inspector Name:	Christine Caulfield
Inspector License Number:	1950
Activity Type:	COMPLIANCE
Activity Date:	10/12/1994
Start Work Date:	Not reported

(Continued) **S107296311**

Activity Descriptions: Letter of Full Initial Insp Comp
Outcomes: Issued

EN1016 **US ARMY GARRISON FORT DEVENS** **NPL** **1000188646**
SSW **30 QUEBEC ST** **SEMS** **MA7210025154**
> 1 **DEVENS, MA 01434** **CORRACTS**
2.678 mi. **RCRA-TSDF**
14139 ft. **Site 3 of 5 in cluster EN** **RCRA-SQG**
US ENG CONTROLS
Relative: **US INST CONTROL**
Higher **ROD**
RAATS
Actual: **PRP**
327 ft. **PADS**
CONSENT

NPL:

EPA ID:	MA7210025154
Cerclis ID:	100966
EPA Region:	1
Federal:	Y
Final Date:	1989-11-21 00:00:00
Site Score:	42.240000000000002
Latitude:	42.536110000000001
Longitude:	-71.596109999999996

Category Details:

NPL Status:	Currently on the Final NPL
Category Description:	Depth To Aquifer-<= 10 Feet
Category Value:	1

NPL Status:	Currently on the Final NPL
Category Description:	Distance To Nearest Population-> 0 And <= 1/4 Mile
Category Value:	10

Site Details:

Site Name:	FORT DEVENS
Site Status:	Final
Site Zip:	01433
Site City:	FORT DEVENS
Site State:	MA
Federal Site:	Yes
Site County:	WORCESTER, MIDDLESEX
EPA Region:	01
Date Proposed:	07/14/89
Date Deleted:	Not reported
Date Finalized:	11/21/89

Substance Details:

NPL Status:	Currently on the Final NPL
Substance ID:	Not reported
Substance:	Not reported
CAS #:	Not reported
Pathway:	Not reported
Scoring:	Not reported

US ARMY GARRISON FORT DEVENS (Continued) **1000188646**

NPL Status: Currently on the Final NPL
Substance ID: U013
Substance: ASBESTOS
CAS #: 1332-21-4
Pathway: NO PATHWAY INDICATED
Scoring: 1

NPL Status: Currently on the Final NPL
Substance ID: U209
Substance: TETRACHLOROETHANE, 1,1,2,2-
CAS #: 79-34-5
Pathway: GROUND WATER PATHWAY
Scoring: 3

NPL Status: Currently on the Final NPL
Substance ID: U225
Substance: TRIBROMOMETHANE
CAS #: 75-25-2
Pathway: NO PATHWAY INDICATED
Scoring: 1

Summary Details:

Conditions at proposal July 14, 1989): Fort Devens is 35 miles west of Boston, Massachusetts, at the intersection of four townships: Ayer and Shirley in Middlesex County) and Lancaster and Harvard in Worcester County). The area is largely rural residential. Founded in 1917, Fort Devens has as its primary mission the training of active duty personnel to support various Army units. Fort Devens Sudbury Training Annex, 12 miles to the southwest, is also being proposed for theNPL at this time. Fort Devens covers 9,416 acres and can be divided into three areas: the 1,013-acre North Post; the 3,247-acre Cold Spring Brook Area, which is in the central part of the fort; and the 5,156-acre South Post. The first two areas are separated by West Main Street between Shirley and Ayer; the Cold Spring Brook area and South Post are separated by State Route 2. Fort Devens is participating in the Installation Restoration Program IRP), established in 1978.Under this program, the Department of Defense seeks to identify, investigate, and clean up contamination from ha ardous materials. IRP studies have identified 46 potential ha ardous waste areas including: the 15-acre Explosive Ordnance Disposal EOD) range, where explosives and unusable munitions have been detonated or burned in open unlined pits since 1979; the 50-acre sanitary landfill, where household wastes, military refuse, asbestos, construction debris, waste oil, and incinerator ash have been dumped since the 1930s; and Building 1650, where battery acids, PCBs, pesticides, and solvents have been stored. Monitoring wells near the sanitary landfill contain cadmium, lead, mercury, iron, and arsenic, according totests conducted in 1987 by an Army contractor. An estimated 21,700 fort employees and Ayer residents obtain drinking water from wells within 3 miles of the landfill; a Fort Devens well is 1,670 feet from the sanitary landfill. The 1987 testsalso found arsenic, chromium, nickel, and lead in surface water near the sanitary landfill. An 8-mile section of the Nashua River lies within the fort s boundaries. The 630-acre Oxbow National Wildlife Refuge is in the east central portionof Fort Devens on land the Army deeded to the Department of the Interior in 1973. An 83-acre wetland is in the refuge northeast of EOD. Status November 21, 1989): IRP activities continue.

Site Status Details:
NPL Status: Final

US ARMY GARRISON FORT DEVENS (Continued) **1000188646**

Proposed Date: 07/14/1989
Final Date: 11/21/1989
Deleted Date: Not reported

Narratives Details:
NPL Name: FORT DEVENS
City: FORT DEVENS
State: MA

SEMS:
Site ID: 100966
EPA ID: MA7210025154
Federal Facility: Y
NPL: Currently on the Final NPL
Non NPL Status: Not reported

Following information was gathered from the prior CERCLIS update completed in 10/2013:
Site ID: 0100966
EPA ID: MA7210025154
Facility County: WORCESTER, MIDDLESEX
Short Name: FORT DEVENS
Congressional District: 05
IFMS ID: 01F3
SMSA Number: Not reported
USGC Hydro Unit: 01070004
Federal Facility: Federal Facility
DMNSN Number: 9416.00000
Site Orphan Flag: N
RCRA ID: Not reported
USGS Quadrangle: Not reported
Site Init By Prog: Not reported
NFRAP Flag: Not reported
Parent ID: Not reported
RST Code: Not reported
EPA Region: 01
Classification: Federal Facility
Site Settings Code: UR
NPL Status: Currently on the Final NPL
DMNSN Unit Code: ACRE
RBRAC Code: Not reported
RResp Fed Agency Code: USAR
Non NPL Status: Not reported
Non NPL Status Date: / /
Site Fips Code: 25027
CC Concurrence Date: / /
CC Concurrence FY: Not reported
Alias EPA ID: Not reported
Site FUDS Flag: N

CERCLIS Site Contact Name(s):
Contact ID: 1270187.00000
Contact Name: Nancy Smith
Contact Tel: (617) 918-1436
Contact Title: Site Assessment Manager (SAM)
Contact Email: Not reported

US ARMY GARRISON FORT DEVENS (Continued) **1000188646**

Contact ID: 1270567.00000
Contact Name: Pam Harting-Barrat
Contact Tel: (617) 918-1318
Contact Title: Community Involvement Coordinator
Contact Email: Pamela Harting-Barrat/R1/USEPA/US

Contact ID: 13003672.00000
Contact Name: Carol Keating
Contact Tel: (617) 918-1393
Contact Title: Remedial Project Manager (RPM)
Contact Email: Carol Keating/R1/USEPA/US

CERCLIS Site Alias Name(s):
Alias ID: 101
Alias Name: FT DEVENS
Alias Address: Not reported
WORCESTER, MA
Alias ID: 201
Alias Name: US ARMY WAREHOUSE 1650
Alias Address: Not reported
WORCESTER, MA
Alias ID: 301
Alias Name: EOD SOUTH POST
Alias Address: Not reported
WORCESTER, MA
Alias ID: 401
Alias Name: SANITARY LANDFILL NORTH POST
Alias Address: Not reported
WORCESTER, MA
Alias ID: 402
Alias Name: FORT DEVENS
Alias Address: BUENA VISTA ST
AYER, MA 01433
Alias ID: 403
Alias Name: FORT DEVENS
Alias Address: BUENA VISTA ST
FORT DEVENS, MA 01433
Alias ID: 1270036
Alias Name: FORT DEVENS
Alias Address: BUENA VISTA ST.
AYER-SHIRLEY, MA 01432
Alias Comments: Not reported
Site Description: Fort Devens is a site located approximately 35 miles northwest of Boston, Massachusetts. It includes the Towns of Ayer and Shirley (Middlesex County) and Harvard and Lancaster (Worcester County). Prior to its closure, the installation occupied approximately 9,600 acres and was divided into three sections: North Post, Main Post, and South Post. Fort Devens was established in 1917 as Camp Devens, a temporary training camp for soldiers from the New England area. In 1931, the camp became a permanent installation and was renamed Fort Devens. Throughout its history, Fort Devens served as a training and induction center for military personnel, and as a unit mobilization and demobilization site. All or portions of this function occurred during World Wars I and II, the Korean and Vietnam conflicts, and operations Desert Shield and Desert Storm. During World War II, more than 614,000 inductees were processed, and Fort Devens reached a peak population of 65,000. The primary mission of Fort Devens was to command, train, and provide logistical support for non-divisional troop units and to support and execute Base Realignment and

US ARMY GARRISON FORT DEVENS (Continued) **1000188646**

Closure (BRAC) activities. The installation also supported the Army Readiness Region and National Guard units in the New England area. Fort Devens was identified for cessation of operations and closure under Public Law 101-510, the Defense Base Realignment and Closure Act of 1990, and was officially closed in September 1996. Portions of the property formerly occupied by Fort Devens were retained by the Army for reserve forces training and renamed the Devens RFTA. Areas not retained as part of the Devens RFTA were, or are in the process of being, transferred to new owners for reuse and redevelopment. In conjunction with the Army's Installation Restoration Program (IRP), Fort Devens and the U.S. Army Environmental Center (USAEC) initiated a Master Environmental Plan (MEP) in 1988. The MEP identified 18 historic gas station sites and the then active petroleum, oils, and lubricant (POL) storage area as some of the potential sources of groundwater contamination, and recommended that each site be investigated to determine the distribution of contamination. Seventy-three study areas (SAs) and areas of contamination (AOCs) at Fort Devens have been investigated for potential environmental restoration. Fort Devens was added to the National Priorities List (NPL) in 1989 to evaluate and implement response actions to clean up past releases of hazardous substances. A Federal Facility Agreement (FFA) was signed in 1991. Operable Unit 1 (OU1): OU1 addresses groundwater contamination at the Shepley's Hill Landfill at Fort Devens. The Shepley's Hill Landfill includes three AOCs: AOC 4, the sanitary landfill incinerator; AOC 5, sanitary landfill No. 1 or Shepley's Hill Landfill; and AOC 18, the asbestos cell. AOCs 5 and 18 are located within the capped area at Shepley's Hill Landfill. The three AOCs are collectively referred to as Shepley's Hill Landfill. Shepley's Hill Landfill encompasses approximately 84 acres in the northeast corner of the Main Post at Fort Devens. Landfill operations at Shepley's Hill Landfill (AOC 5) began at least as early as 1917, and stopped as of July 1, 1992. During its last few years of use, the landfill received about 6,500 tons per year of household refuse and construction debris, and operated using the modified trench method. There is evidence that trenches in the northwest portion cut into previously used areas containing glass and spent shell casings. The glass dated from the mid-nineteenth century to as late as the 1920s. The Army has no evidence that hazardous wastes were disposed of in the landfill after November 19, 1980. No waste hot spots or hazardous waste disposal areas were identified during remedial investigation (RI) or supplemental RI activities. AOC 4, the sanitary landfill incinerator was located in former Building 38 near the end of Cook Street. The incinerator was constructed in 1941, burned household refuse, and operated until the late 1940s. Ash from the incinerator was buried in the landfill. The incinerator was demolished and buried in the landfill in September 1967. The building foundation was removed and buried on-site in 1976. AOC 18, the asbestos cell, is located in the section of the landfill closed during Phase IV. Between March 1982 and November 1985, an estimated 6.6 tons of asbestos construction debris were placed in the section of the landfill closed during Phase IV-A. In 1990, a new asbestos cell was opened in the section closed during Phase IV-B, and was used until July 1992 for disposal of small volumes of asbestos-containing material. A Record of Decision (ROD) was completed in September 1995 addressing OU1. OU2: OU2 comprises SAs 6, 12, and 13, and AOCs 9, 11, 40, and 41. AOC 9 is located on the Former North Post of Devens. AOCs 11 and 40, and SA 13 are located on the Former Main Post of Devens. SAs 6 and 12, and AOC 41 are located on the South Post Reserve Forces Training Area (RFTA). SA 6 is located on the eastern side of Shirely Road on the South Post. The South Post is to be retained by the Army for continued military training. SA 6 was used between 1850 and 1920, prior to Army ownership, for disposal of household debris. Debris was deposited in a low area, less than one-quarter acre in size, south of the access road. SA 6 is moderately forested with hardwood trees. The disposal area has not been

US ARMY GARRISON FORT DEVENS (Continued) **1000188646**

covered, and debris is visible on the ground surface. Army investigations at SA 6 determined that the landfill contains household debris, primarily metal and glass. The volume of debris in the landfill is approximately 500 cubic yards. AOC 9 is a landfill located on the former North Post. AOC 11 is a landfill located east of Lovell Road on the Main Post, near the Nashua River floodplain. SA 12, about one-half acre in size is located on a steep, wooded slope adjacent to the Nashua River floodplain and partially encroaching on wetlands on the South Post. The landfill is located across Dixie Road from B and P Ranges. SA 12 was used by the Army beginning in 1960, was still in use in 1982, and appeared in 1988 to have been inactive for several years. The debris came from construction and range operations. Debris at SA 12 consists mostly of lumber, sheet metal, concrete, and leaves mixed with soil. Debris volume is estimated to be approximately 8,700 cubic yards. SA 13 was used between 1965 and 1990 for disposal of construction debris, stumps, and brush. Debris volume is estimated to be approximately 10,000 cubic yards. The landfill is less than one acre in size and is located on the west side of Lake George Street near Hattonsville Road on the former Main Post. In 1989, recently disposed stumps, branches, steel fencing, plumbing fixtures and pipes were removed from the site. The landfill is currently closed to debris disposal. SA 13 is surrounded by large trees, but no trees are growing on the landfill itself. Tree stumps, limbs, and trunks have been deposited on the surface of the landfill and down the steep lower slope. A wetland is located at the base of this slope. AOC 40 occupies approximately four acres along the edge of Patton Road in the southeastern part of the former Main Post of Fort Devens. It extends for approximately 800 feet along Patton Road and out into the former wetland along Cold Spring Brook, now mostly submerged beneath Cold Spring Brook Pond. The upper surface of the landfill slopes gently toward the north and east. The surface is densely covered with small trees and scrub, the trees being predominantly pines. The edge of the landfill falls off abruptly to the wetland or to the pond with an elevation drop that ranged between 10 and 20 feet. Debris in the landfill is mostly wood, concrete, asphalt, metal, brick, wire, ash, stumps, and logs. Debris volume is estimated at approximately 110,000 cubic yards. The AOC 40 landfill is located approximately 600 feet from the Patton water supply well, within the well's recharge zone. AOC 41 is located on the former South Post of Fort Devens, approximately one-half mile west of the Still River Gate, on the north shore of New Cranberry Pond. The landfill, less than one-quarter acre in size, was used up to the 1950s for disposal of non-explosive military and household debris. The site is overgrown with trees and brush. Debris at AOC 41 includes beverage cans, bottles, and motor vehicle parts. Debris volume is estimated to be approximately 1,500 cubic yards. A ROD was completed in July 1999 addressing OU2. OU3: OU3 is the South Post Impact Area (SPIA). The SPIA covers AOCs 25, 26, 27, and 41 as well as several SAs, and a number of other firing ranges along Dixie Road and Trainfire Road that are not designated as AOCs. The entire SPIA covers approximately 1,500 acres and is located within the 4,800-acre South Post section of Fort Devens. The SPIA is an active weapons and ordnance discharge area used by the Army, the Massachusetts National Guard, and nearby law enforcement agencies for training purposes. AOC 25, the Explosives Ordnance Disposal (EOD) Range, is a 1-acre disposal area located along the southeastern boundary of the range. From 1979 to 1992, approximately 1,200 pounds per year of explosives and ammunition were disposed of in the disposal area by open burning/open detonation (OB/OD). The Army submitted a Closure Report under the Resource Conservation and Recovery Act (RCRA) Subpart X. AOC 26, Zulu Ranges, covers approximately 16 acres and consists of two adjacent land tracts (Zulu 1 and Zulu 2). Prior to 1979, the range was used for OB/OD of waste explosives and associated waste items. Zulu 1 is primarily used for demolition training. Zulu 2 is used primarily as a practice range for

US ARMY GARRISON FORT DEVENS (Continued) **1000188646**

hand grenade training. AOC 27, Hotel Range, covers approximately 23 acres and is currently exclusively for firing small-caliber automatic weapons. Before 1979, the Hotel Range was used for OB/OD of small arms, smoke grenades, and pyrotechnics. OU4: OU4 addresses the contaminated surface and subsurface soils associated with two known releases (two hot spot areas) at the Barnum Road Maintenance Yards. The approximately 8.8 acre site is bordered to the north by Massachusetts Army National Guard property; and Boston and Maine Railroad property and Barnum Road border the site to the west and east, respectively. The site is fenced and currently used for military vehicle storage. OU4 is divided into two study areas that were investigated and identified as AOCs 44 and 52. AOC 44 is known as the Cannibalization Yard. It is an area where vehicles were stored before being dismantled for usable parts. AOC 52 is a maintenance yard where vehicles are stored while awaiting repairs. The soils of the AOC 52 have been exposed to possible crankcase releases over a long duration. Gasoline, motor oil, and other automotive fluids have also likely been released during vehicle dismantling operations in AOC 44. The only recorded significant vehicle release was an estimated 20 gallons of motor vehicle gas and hydraulic fluid released near the center of AOC 44 in 1985. Approximately 4 cubic yards of visibly contaminated soils were excavated immediately and containerized by Army personnel. A 1,000-gallon underground storage tank (UST), formerly used to store waste oil, was located in AOC 44 until its removal in May 1992. Inspection revealed that the fill pipe was improperly connected to the bung of the tank, allowing the pipe contents to leak at the connection. Later in July 1992, an estimated 120 cubic yards of contaminated soil surrounding the removed tank was excavated and shipped off-site for treatment and reuse. A ROD was completed in March 1995 addressing AOCs 44 and 52. OU6: OU6 is comprised of AOC 43G and 43J. Both AOCs are located within the newly created Devens Reserve Forces Training Area. AOC 43G is located in the central portion of the Main Post on Queenstown Road. Originally, 43G consisted solely of historic gas station G, which was one of eighteen historic gas station sites. The station was used during World War II as a vehicle motor pool to support military operations. The motor pool to support military operations. The motor pool operations were discontinued during the late 1940s or early 1950s. Reportedly, the gas station had one 5,000-gallon UST located between the gasoline pumphouse and the pump island. AOC 43G was expanded to include the former Army Air Force Exchange Service (AAFES) gas station in 1993. The AAFES gas station was added to further define the distribution of contamination detected during the past gasoline UST removals (completed in 1990), as well as contaminants detected during a waste oil UST removal completed in 1992. The waste oil UST removal was stopped prior to the removal of all contaminated soil because of concerns that Building 2008 would be undermined. The AAFES gas station was comprised of the service station (Building 2008) which houses three vehicle service bays and the former AAFES store, three 10,000-gallon USTs, and associated pump islands. The AOC was divided into three areas to better focus the investigations. Area 1 was comprised of historic gas station G, Area 2 was made up of the former 10,000-gallon USTs, and Area 3 was the former waste oil UST. The 10,000-gallon gasoline USTs, and associated piping, were moved in July/August 1996. In addition, the sand and gas trap and residual soil contamination in Area 3 were removed during this removal action. AOC 43J is located on an access road in the central portion of the Main Post, that connects Patton Road and Queenstown Road. The area around the location of AOC 43J, was most recently used as a vehicle storage yard and maintenance facility. The former maintenance facility used an UST for storage of maintenance wastes. This area was historically used as a gas station/motor pool during the 1940s and 1950s. The gas station was reported to be a Type A station which had one 5,000-gallon UST located between the gasoline pumphouse and pump island. This UST was added to the Fort Devens

US ARMY GARRISON FORT DEVENS (Continued) **1000188646**

UST removal program and removed during the summer of 1992. At the same time, the former waste oil UST was also removed. During both UST removals, contaminated soil was removed and disposed of by Fort Devens. A ROD was completed in October 1996 presenting the selected remedy for AOC 43G and AOC 43J. OU7: AOC 69W is located at the northeast corner of the intersection of MacArthur Avenue and the Antietam Street on the northern portion of what was formerly the Main Post at Fort Devens. AOC 69W is comprised of the former Fort Devens Elementary School (Building 215) and the associated parking lot and adjacent lawn extending approximately 300 feet northwest to Willow Brook. Contamination at AOC 69W is attributed to Number 2 heating oil which leaked from underground piping in two separate incidences; once in 1972 and again in 1978. It is estimated that approximately 7,000 to 8,000 gallons of fuel were released to soil from each release. The Fort Devens Elementary School was built in 1951 and was comprised of the east/southeast half of the present school. The school was heated by an oil-fired boiler and the heating oil was stored in an underground storage tank (UST) located in the school courtyard. An addition to the school was built and the old UST was replaced with a new one in 1972. During the UST installation, the underground fuel line split and leaked Number 2 fuel oil to the ground. As a result of the release, an oil recovery system was installed in the vicinity of the UST. In 1978, underground fuel piping near the old boiler room failed at a pipe joint, releasing oil into the soil. Soil was excavated to locate the source of the release. The school was closed in 1993. As part of the Base Closure process the Army conducted a base-wide evaluation of past spills and designated the school spill site as Area Requiring Environmental Evaluation 69W. The Army performed a Site Inspection in 1994 and re-designated the site as AOC 69W. A remedial investigation was conducted between 1995 and 1998. The Army performed a removal action and excavated approximately 3,500 cubic yards of petroleum-contaminated soil associated with the 1972 leak. They also removed the UST, the oil recovery system, and associated piping between 1997 and 1998. AOC 69W is located in an area planned for transfer to MassDevelopment. The existing school building is expected to be re-opened in the future. A ROD was completed in June 1999 addressing OU7. OU10: AOC 63AX is located on the southern portion of what was formerly the Main Post at Fort Devens. AOC63AX consists of a large paved and fenced area, Building 2517, currently used as a warehouse by the US Bureau of Prisons, and Building 2514, which is abandoned. Contamination at AOC 63 AX is attributed to a previously removed 1,000-gallon waste oil UST adjacent to Building 2517 and a previously removed 5,000-gallon gasoline UST adjacent to Building 2514. A ROD presenting the Army's plan for No Further Action for AOC 63X was completed in September 1997. Devens Reserve Forces Training Area (RFTA), formerly Fort Devens, is located in the towns of Ayer and Shirley (Middlesex County) and Harvard and Landcaster (Worcester County), approximately 35 miles northwest of Boston, Massachusetts. A Federal facilities Agreement between the U.S. Department of the Army and the U.S. Environmental Protection Agency (USEPA) establishes the Army as the leas agency for developing, implementing, and monitoring response actions at Devens RFTA in accordance with the Comprehensive Environmental Response, Compensation, and Liability Act (CERCLA) and, to the extent practicable, the National Oil and Hazardous Substances Pollution Contingency Plan (NCP). OU 9 OU-9 addresses contamination at AOC 57. This Record of Decision addresses past releases to soil and groundwater at AOC 57 at Devens Reserve Forces Training Area (RFTA), Devens Massachusetts. AOC 57 is located between Barnum Road and Cold Spring Brook on the northeast side of what was formerly the Main Post of Fort Devens, in the town of Harvard, Massachusetts. It is in an area of the former Fort Devens that was used primarily for the storage and maintenance of military vehicles. AOC 57 was first investigated as Study Area (SA) 57 - Building 3713 Fuel Oil Spill. AOC 57 is located on the

US ARMY GARRISON FORT DEVENS (Continued) **1000188646**

south side of Barnum Road in an area of the former Fort Devens that was used primarily for the storage and maintenance of military vehicles. In addition, areas north of Barnum Road have historically been, and continue to be, used as rail yards and for freight handling and storage. AOC 57 consists of three subareas (Area 1, Area 2, and Area 3) located south to southeast of Building 3713 and former buildings 3756, 3757 and 3758. These subareas historically received stormwater runoff and wastes from vehicle maintenance at former vehicle storage yards associated with Building 3713 and former buildings 3757 and 3758. Former Building 3756 was a mess hall that was converted to a general storehouse. The vehicle storage yards were abandoned in 1998, and the pavement and fencing were removed. The former storage yards are now soil and grass-covered areas. AOC 57 Areas 2 and 3 are located within Lease Parcel A6a that the Army plans to transfer to the Massachusetts Government Land Bank. This Record of Decision defines each area as an upland area (elevations greater than 228 feet (ft.) mean sea level [msl]) that slopes downward to a 100-year flood plain (elevations less than 228 ft. msl). This characterization more accurately describes AOC 57 than the Feasibility Study and Proposed Plan that used the term "wetland" to describe all areas at AOC 57 with an elevation less than 228 ft. msl. In fact, based on a 1993 wetland delineation, wetland conditions at Area 2 extend only up to approximately 222 ft. msl. This change in definition has not affected the selection of remedial actions at Areas 1, 2, or 3. The upland area at AOC 57 is forested with trees and scrub brush. At Area 2 the flood plain boundary is located approximately 300 ft. from Cold Spring Brook, and at Area 3 the flood plain boundary is located approximately 400 ft. from Cold Spring Brook. The flood plain area is densely vegetated with brush and contains small areas of standing water. Based on a 1993 wetlands delineation, proposed remedial activities at Area 2 may extend into the Cold Spring Brook bordering vegetated wetland. The 1993 wetlands delineation did not include Area 3, but proposed remedial activities at Area 3 may also extend into the Cold Spring Brook bordering vegetated wetland. A portion of Area 1 is located outside of Lease Parcel A6a and outside of the 100-year flood plain (i.e., at an elevation greater than 228 ft. msl). Lease Parcel A6a is located within 500 ft. of the Devens public water supply line that serves Barnum Road. The parcel is also located approximately 2,500 ft. southwest of the Devens Grove Pond well field and 3,000 ft. southwest of the Town of Ayer water supply wells on the south shore of Grove Pond. It is outside the Zone II for both the Devens Grove Pond Wellfield and the Ayer Grove Pond wells. Groundwater elevation data indicate that the groundwater flow direction at AOC 57 is to the southeast and away from Grove Pond and the water supply wells. Rail, Industrial, and Trade Related zoning applies to upland regions at AOC 57, while Open Space and Recreation zoning applies to flood plain regions. Area 1: This consists of a stormwater outfall area and drainage ditch (Storm Drainage System 6 of the Storm Sewer System Evaluation Report) that receives precipitation collected from paved areas around Building 3713. The discharge to the storm drainage ditch eventually flows to Cold Spring Brook. The following items summarize the history of Area 1 at AOC 57. In February 1977, Fort Devens personnel at Building 3713 noticed No. 4 fuel oil flowing from an overfilled 30,000 gallon underground storage tank (UST) into a nearby storm drain. The storm drain discharged the spilled No. 4 fuel oil to a drainage ditch at the Area 1 outfall. The released oil flowed down the ditch to Cold Spring Brook. There was no evidence on February 13 and 14 of more than 50 to 100 gallons of fuel oil in the potentially affected water courses. Nevertheless, containment dikes and absorbent booms were set up across Cold Spring Brook adjacent to Area 2, and approximately 3,000 gallons of mixed oil and water were recovered. In 1992, Area 1 at AOC 57, then SA 57, was investigated as part of the Site Investigation (SI) of Groups 2 and 7 Historic Gas Stations. Surface soil, surface water, and sediment samples were collected,

US ARMY GARRISON FORT DEVENS (Continued) **1000188646**

and analysis identified polycyclic aromatic hydrocarbons (PAHs) and total petroleum hydrocarbons (TPH) in surface soil. A Preliminary Risk Evaluation (PRE) indicated no unacceptable risk for presumed commercial/industrial site reuse. The Army recommended further investigation of Area 1 as part of the installation-wide area requiring environmental evaluation (AREE)-70 storm sewer study. In 1994, the AREE 70 evaluation included AOC 57 Area 1 (Storm Drain System 6). Analyses of surface water and sediment samples indicated elevated levels of arsenic, chromium, and lead in sediment and arsenic and lead in surface water. Semivolatile organic compounds (SVOCs) were also detected at a maximum total SVOC concentration of 59.8 micrograms per gram (?g/g). Results of the sampling were incorporated into the Lower Cold Spring Brook SI ecological PRE. The Lower Cold Spring Brook SI included sampling results from the AREE 70 report in its assessment of potential risks. The Lower Cold Spring Brook SI produced no evidence that surface water contaminants posed risks to aquatic receptors. Furthermore, no ecological risks were identified from exposure to contaminated media in several storm drain systems, including Storm Drain System 6 (AOC 57 Area 1). No further study was recommended for Area 1. In 1997, although there were no unacceptable risks, the Army performed a soil removal action at the Area 1 outfall area in response to newly promulgated Massachusetts Contingency Plan (MCP) standards to address soil contamination resulting from releases of petroleum. An approximate 22- by 22.5- ft. area was excavated to maximum depth of 3 ft. In all, approximately 25 cubic yards (cy) of contaminated soil were removed. Although some PAH contaminants at the limit of the excavation exceeded the MCP S-1/GW-1 standards, statistical review of the data indicated that remaining contamination was consistent with that expected from asphalt paved and traffic areas along Barnum Road. It was further concluded based on data review that fuel oil contamination had been successfully removed. The removal action report recommended no further action at Area 1 with the intent that the decision be formalized in the AOC 57 Record of Decision. In 2000, an assessment of risks was performed as part of the AOC 57 RI to demonstrate Area 1 does not pose unacceptable risk for future unrestricted land use. The assessment indicates that there are no unacceptable risks for future unrestricted land use, and the RI report recommended no further action at AOC 57 Area 1. Area 2: This area is located approximately 700 ft. northeast of Area 1, and adjacent to a former vehicle storage yard associated with the motor repair shops located in former Buildings 3757 and 3758. The nearby former Building 3756 served as a mess hall and was later converted to a general storehouse. Area 2 was originally thought to have been contaminated by the Area 1 No. 4 fuel oil spill; however, area grading was such that overland flow to Area 2 would not have been possible. When initially investigated, this Area 2 consisted of an eroded drainage ditch created by periodic rainfall runoff from vehicle storage yards associated with Buildings 3757 and 3758. The area has since been regraded (following a soil removal action) and a permanent drainage swale has been installed. Runoff drains into the swale and discharges east to Cold Spring Brook. Portions of Area 2 are within the Cold Spring Brook 100-year flood plain. Data gathered during the RI as well as preceding investigations suggests that Area 2 contamination is the result of the historical disposal of vehicle maintenance related wastes. Contaminant distributions indicate that the disposal occurred along the break in slope above the flood plain. The following items summarize the history of Area 2 at AOC 57. In 1992, the drainage ditch at Area 2 was investigated as part of the SI for Groups 2 and 7 Historic Gas Stations. Naphthalene and TPH were detected in surface soil. Fingerprint analysis of soil from Area 2 indicated that contaminants in the soil were most likely derived from lubricating oil, possibly vehicle crankcase oil, and not the 1977 release of No. 4 fuel oil. Results of human-health and ecological PREs indicated that the chemical hazards at Area 2 were not significant. In 1994, the Army performed

US ARMY GARRISON FORT DEVENS (Continued) **1000188646**

a soil removal action at Area 2 in 1994 in response to newly promulgated MCP standards. Based on available data and a cleanup level for TPH of 500 milligrams per kilogram (mg/kg), it was estimated that 350 tons of soil would need excavation. The removal action concluded that there was not a significant risk to ecological receptors. The RI report recommended that the Army perform a FS to evaluate alternatives to address risks to human health. In 2000, the Army prepared a FS report to evaluate candidate remedial alternatives for control of risk from exposure to remaining contaminants at AOC 57. During December 2000, the Army collected additional soil samples at Area 2 from four locations at the southern end of the former excavation to further characterize the distribution of extractable petroleum hydrocarbons (EPH). Sampling locations were selected to correspond to historical locations with the highest EPH concentrations. EPH were detected in the December 2000 samples at concentrations that would not pose unacceptable risk to human health. Area 3: This area is located approximately 600 ft. to the northeast of Area 2, south of former vehicle maintenance motor pools. Portions of Area 3 are within the Cold Spring Brook 100-year flood plain. The site is characterized by a historic garage and vehicle waste disposal area. The following items summarize the history of Area 3 at AOC 57. In 1995, four test-pits were excavated east of Area 2 where historical photos indicated soil staining. Sample analysis showed the presence of TPH and chlorinated VOCs. The area was designated AOC 57 Area 3. From 1996 through 1998, RI field investigations were performed to better characterize the nature and extent of contamination. Comparison to the risk-based cleanup goals showed exceedance (4.3 ?g/g vs. 2?g/g) of the Aroclor-1260 goal. In total, 1,860 cy of material, comprising the majority of Area 3 soil contamination, were removed. In 2000, the Army prepared a FS report to evaluate candidate remedial alternatives for control of risk from exposure to remaining contaminants at AOC 57. In response to regulatory agency concerns, the Army installed two small-diameter groundwater screening points at Area 3 to further characterize the presence of chlorinated compounds in groundwater. Each point consisted of nominal ?-inch inside diameter pipe with a five-ft. vertically slotted screen. The points were advanced and sampled at 10-ft. intervals beginning at the water table. Point 57N-00-01X was advanced to 58 ft. below ground surface (bgs) downgradient of the source area,Fort Devens is a site located approximately 35 miles northwest of Boston, Massachusetts. It includes the Towns of Ayer and Shirley (Middlesex County) and Harvard and Lancaster (Worcester County). Prior to its closure, the installation occupied approximately 9,600 acres and was divided into three sections: North Post, Main Post, and South Post. Fort Devens was established in 1917 as Camp Devens, a temporary training camp for soldiers from the New England area. In 1931, the camp became a permanent installation and was renamed Fort Devens. Throughout its history, Fort Devens served as a training and induction center for military personnel, and as a unit mobilization and demobilization site. All or portions of this function occurred during World Wars I and II, the Korean and Vietnam conflicts, and operations Desert Shield and Desert Storm. During World War II, more than 614,000 inductees were processed, and Fort Devens reached a peak population of 65,000. The primary mission of Fort Devens was to command, train, and provide logistical support for non-divisional troop units and to support and execute Base Realignment and Closure (BRAC) activities. The installation also supported the Army Readiness Region and National Guard units in the New England area. Fort Devens was identified for cessation of operations and closure under Public Law 101-510, the Defense Base Realignment and Closure Act of 1990, and was officially closed in September 1996. Portions of the property formerly occupied by Fort Devens were retained by the Army for reserve forces training and renamed the Devens RFTA. Areas not retained as part of the Devens RFTA were, or are in the process of being, transferred to new owners for reuse and redevelopment. In conjunction with the Army's Installation Restoration

US ARMY GARRISON FORT DEVENS (Continued) **1000188646**

Program (IRP), Fort Devens and the U.S. Army Environmental Center (USAEC) initiated a Master Environmental Plan (MEP) in 1988. The MEP identified 18 historic gas station sites and the then active petroleum, oils, and lubricant (POL) storage area as some of the potential sources of groundwater contamination, and recommended that each site be investigated to determine the distribution of contamination. Seventy-three study areas (SAs) and areas of contamination (AOCs) at Fort Devens have been investigated for potential environmental restoration. Fort Devens was added to the National Priorities List (NPL) in 1989 to evaluate and implement response actions to clean up past releases of hazardous substances. A Federal Facility Agreement (FFA) was signed in 1991. Operable Unit 1 (OU1): OU1 addresses groundwater contamination at the Shepley's Hill Landfill at Fort Devens. The Shepley's Hill Landfill includes three AOCs: AOC 4, the sanitary landfill incinerator; AOC 5, sanitary landfill No. 1 or Shepley's Hill Landfill; and AOC 18, the asbestos cell. AOCs 5 and 18 are located within the capped area at Shepley's Hill Landfill. The three AOCs are collectively referred to as Shepley's Hill Landfill. Shepley's Hill Landfill encompasses approximately 84 acres in the northeast corner of the Main Post at Fort Devens. Landfill operations at Shepley's Hill Landfill (AOC 5) began at least as early as 1917, and stopped as of July 1, 1992. During its last few years of use, the landfill received about 6,500 tons per year of household refuse and construction debris, and operated using the modified trench method. There is evidence that trenches in the northwest portion cut into previously used areas containing glass and spent shell casings. The glass dated from the mid-nineteenth century to as late as the 1920s. The Army has no evidence that hazardous wastes were disposed of in the landfill after November 19, 1980. No waste hot spots or hazardous waste disposal areas were identified during remedial investigation (RI) or supplemental RI activities. AOC 4, the sanitary landfill incinerator was located in former Building 38 near the end of Cook Street. The incinerator was constructed in 1941, burned household refuse, and operated until the late 1940s. Ash from the incinerator was buried in the landfill. The incinerator was demolished and buried in the landfill in September 1967. The building foundation was removed and buried on-site in 1976. AOC 18, the asbestos cell, is located in the section of the landfill closed during Phase IV. Between March 1982 and November 1985, an estimated 6.6 tons of asbestos construction debris were placed in the section of the landfill closed during Phase IV-A. In 1990, a new asbestos cell was opened in the section closed during Phase IV-B, and was used until July 1992 for disposal of small volumes of asbestos-containing material. A Record of Decision (ROD) was completed in September 1995 addressing OU1. Because of the large area and shallow surface slope of the existing landfill early phases of the landfill closure were completed with a 2 or 3 percent surface slope. Slopes were increased to 5 percent in Phase IV-B. Phases I through IV-A were capped with a 30-mil polyvinyl chloride (PVC) geomembrane overlain with a 12-inch drainage layer and 6-inch topsoil layer. At the request of the Massachusetts Department of Environmental Protection (MADEP), the Phase IV-B cap design was modified to include a 40-mil polyvinyl chloride (PVC) geomembrane, a 6-inch drainage layer and a 12-inch topsoil layer. A landfill-gas collection system consisting of 3-inch diameter gas-collection pipes bedded in a minimum 6-inch thick gas-venting layer was installed beneath the PVC geomembrane in all closure phases. Gas vents were installed through the PVC geomembrane at 400-foot centers. A minimum 6-inch cushion protection layer was maintained between the geomembrane and underlying waste. The Amy submitted a draft closure plan to MADEP on July 21, 1995 to document that SHL was closed in accordance with plans and applicable MADEP requirements. A Record of Decision for the Shepley's Hill Landfill Operable Unit was signed in September 1995. The MADEP issued a Capping Compliance Letter on February 8, 1996, concurring in the closure and

US ARMY GARRISON FORT DEVENS (Continued) **1000188646**

establishing conditions for Monitoring and Maintenance of the Landfill Post Closure. An Explanation of Significant Differences implementing the OU 1 contingency remedy was completed in April 2005. OU2: OU2 comprises SAs 6, 12, and 13, and AOCs 9, 11, 40, and 41. AOC 9 is located on the Former North Post of Devens. AOCs 11 and 40, and SA 13 are located on the Former Main Post of Devens. SAs 6 and 12, and AOC 41 are located on the South Post Reserve Forces Training Area (RFTA). SA 6 is located on the eastern side of Shirely Road on the South Post. The South Post is to be retained by the Army for continued military training. SA 6 was used between 1850 and 1920, prior to Army ownership, for disposal of household debris. Debris was deposited in a low area, less than one-quarter acre in size, south of the access road. SA 6 is moderately forested with hardwood trees. The disposal area has not been covered, and debris is visible on the ground surface. Army investigations at SA 6 determined that the landfill contains household debris, primarily metal and glass. The volume of debris in the landfill is approximately 500 cubic yards. AOC 9 is a landfill located on the former North Post. AOC 11 is a landfill located east of Lovell Road on the Main Post, near the Nashua River floodplain. SA 12, about one-half acre in size is located on a steep, wooded slope adjacent to the Nashua River floodplain and partially encroaching on wetlands on the South Post. The landfill is located across Dixie Road from B and P Ranges. SA 12 was used by the Army beginning in 1960, was still in use in 1982, and appeared in 1988 to have been inactive for several years. The debris came from construction and range operations. Debris at SA 12 consists mostly of lumber, sheet metal, concrete, and leaves mixed with soil. Debris volume is estimated to be approximately 8,700 cubic yards. SA 13 was used between 1965 and 1990 for disposal of construction debris, stumps, and brush. Debris volume is estimated to be approximately 10,000 cubic yards. The landfill is less than one acre in size and is located on the west side of Lake George Street near Hattonsville Road on the former Main Post. In 1989, recently disposed stumps, branches, steel fencing, plumbing fixtures and pipes were removed from the site. The landfill is currently closed to debris disposal. SA 13 is surrounded by large trees, but no trees are growing on the landfill itself. Tree stumps, limbs, and trunks have been deposited on the surface of the landfill and down the steep lower slope. A wetland is located at the base of this slope. AOC 40 occupies approximately four acres along the edge of Patton Road in the southeastern part of the former Main Post of Fort Devens. It extends for approximately 800 feet along Patton Road and out into the former wetland along Cold Spring Brook, now mostly submerged beneath Cold Spring Brook Pond. The upper surface of the landfill slopes gently toward the north and east. The surface is densely covered with small trees and scrub, the trees being predominantly pines. The edge of the landfill falls off abruptly to the wetland or to the pond with an elevation drop that ranged between 10 and 20 feet. Debris in the landfill is mostly wood, concrete, asphalt, metal, brick, wire, ash, stumps, and logs. Debris volume is estimated at approximately 110,000 cubic yards. The AOC 40 landfill is located approximately 600 feet from the Patton water supply well, within the well's recharge zone. AOC 41 is located on the former South Post of Fort Devens, approximately one-half mile west of the Still River Gate, on the north shore of New Cranberry Pond. The landfill, less than one-quarter acre in size, was used up to the 1950s for disposal of non-explosive military and household debris. The site is overgrown with trees and brush. Debris at AOC 41 includes beverage cans, bottles, and motor vehicle parts. Debris volume is estimated to be approximately 1,500 cubic yards. A ROD was completed in July 1999 addressing OU2. OU3: OU3 is the South Post Impact Area (SPIA). The SPIA covers AOCs 25, 26, 27, and 41 as well as several SAs, and a number of other firing ranges along Dixie Road and Trainfire Road that are not designated as AOCs. The entire SPIA covers approximately 1,500 acres and is located within the

US ARMY GARRISON FORT DEVENS (Continued) **1000188646**

4,800-acre South Post section of Fort Devens. The SPIA is an active weapons and ordnance discharge area used by the Army, the Massachusetts National Guard, and nearby law enforcement agencies for training purposes. AOC 25, the Explosives Ordnance Disposal (EOD) Range, is a 1-acre disposal area located along the southeastern boundary of the range. From 1979 to 1992, approximately 1,200 pounds per year of explosives and ammunition were disposed of in the disposal area by open burning/open detonation (OB/OD). The Army submitted a Closure Report under the Resource Conservation and Recovery Act (RCRA) Subpart X. AOC 26, Zulu Ranges, covers approximately 16 acres and consists of two adjacent land tracts (Zulu 1 and Zulu 2). Prior to 1979, the range was used for OB/OD of waste explosives and associated waste items. Zulu 1 is primarily used for demolition training. Zulu 2 is used primarily as a practice range for hand grenade training. AOC 27, Hotel Range, covers approximately 23 acres and is currently exclusively for firing small-caliber automatic weapons. Before 1979, the Hotel Range was used for OB/OD of small arms, smoke grenades, and pyrotechnics. OU4: OU4 addresses the contaminated surface and subsurface soils associated with two known releases (two hot spot areas) at the Barnum Road Maintenance Yards. The approximately 8.8 acre site is bordered to the north by Massachusetts Army National Guard property; and Boston and Maine Railroad property and Barnum Road border the site to the west and east, respectively. The site is fenced and currently used for military vehicle storage. OU4 is divided into two study areas that were investigated and identified as AOCs 44 and 52. AOC 44 is known as the Cannibalization Yard. It is an area where vehicles were stored before being dismantled for usable parts. AOC 52 is a maintenance yard where vehicles are stored while awaiting repairs. The soils of the AOC 52 have been exposed to possible crankcase releases over a long duration. Gasoline, motor oil, and other automotive fluids have also likely been released during vehicle dismantling operations in AOC 44. The only recorded significant vehicle release was an estimated 20 gallons of motor vehicle gas and hydraulic fluid released near the center of AOC 44 in 1985. Approximately 4 cubic yards of visibly contaminated soils were excavated immediately and containerized by Army personnel. A 1,000-gallon underground storage tank (UST), formerly used to store waste oil, was located in AOC 44 until its removal in May 1992. Inspection revealed that the fill pipe was improperly connected to the bung of the tank, allowing the pipe contents to leak at the connection. Later in July 1992, an estimated 120 cubic yards of contaminated soil surrounding the removed tank was excavated and shipped off-site for treatment and reuse. A ROD was completed in March 1995 addressing AOCs 44 and 52. OU6: OU6 is comprised of AOC 43G and 43J. Both AOCs are located within the newly created Devens Reserve Forces Training Area. AOC 43G is located in the central portion of the Main Post on Queenstown Road. Originally, 43G consisted solely of historic gas station G, which was one of eighteen historic gas station sites. The station was used during World War II as a vehicle motor pool to support military operations. The motor pool to support military operations. The motor pool operations were discontinued during the late 1940s or early 1950s. Reportedly, the gas station had one 5,000-gallon UST located between the gasoline pumphouse and the pump island. AOC 43G was expanded to include the former Army Air Force Exchange Service (AAFES) gas station in 1993. The AAFES gas station was added to further define the distribution of contamination detected during the past gasoline UST removals (completed in 1990), as well as contaminants detected during a waste oil UST removal completed in 1992. The waste oil UST removal was stopped prior to the removal of all contaminated soil because of concerns that Building 2008 would be undermined. The AAFES gas station was comprised of the service station (Building 2008) which houses three vehicle service bays and the former AAFES store, three 10,000-gallon USTs, and associated pump islands. The AOC was divided into three areas to better focus the investigations. Area

US ARMY GARRISON FORT DEVENS (Continued) **1000188646**

1 was comprised of historic gas station G, Area 2 was made up of the former 10,000-gallon USTs, and Area 3 was the former waste oil UST. The 10,000-gallon gasoline USTs, and associated piping, were moved in July/August 1996. In addition, the sand and gas trap and residual soil contamination in Area 3 were removed during this removal action. AOC 43J is located on an access road in the central portion of the Main Post, that connects Patton Road and Queenstown Road. The area around the location of AOC 43J, was most recently used as a vehicle storage yard and maintenance facility. The former maintenance facility used an UST for storage of maintenance wastes. This area was historically used as a gas station/motor pool during the 1940s and 1950s. The gas station was reported to be a Type A station which had one 5,000-gallon UST located between the gasoline pumphouse and pump island. This UST was added to the Fort Devens UST removal program and removed during the summer of 1992. At the same time, the former waste oil UST was also removed. During both UST removals, contaminated soil was removed and disposed of by Fort Devens. A ROD was completed in October 1996 presenting the selected remedy for AOC 43G and AOC 43J. Prior to being designated Area of Contamination (AOC) 43J the site was historically utilized as a gas station and motor pool during the 1940's and 1950's. Subsequent to the closing of the gas station in the 1950's, it included a 5,000 gallon gasoline underground storage tank (UST), a 1,000 gallon waste oil UST, a drywell, cesspool and a maintenance building with floor drains. The drywell, cesspool and floor drain were studied under Area Requiring Environmental Evaluation (AREE) 61AF. AREE 61 AF was recommended for No Further Action and has been administratively transferred to the remedy for AOC 43 J. Environmental remediation commenced when the 5,000 gallon gasoline and 1,000 gallon waste oil USTs and contaminated soil were removed in 1992 during site investigation activity. There has been no additional contaminated soil removed from this site as a result of subsequent investigations and studies. From 1993 to 1996, the supplemental site investigations and remedial investigation programs utilized ground penetrating radar and seismic refraction to clear exploration locations and to further define the bedrock surface. Drilling of over 60 terraprobe points, installing ten groundwater monitoring wells, and two piezometers, drilling and sampling 15 soil borings and 9 screened auger borings occurred. These activities along with aquifer conductivity testing and laboratory analysis of environmental samples occurred in order to assess the soil and groundwater contamination and to conduct a Human Health Risk Assessment. An Explanation of Significant Differences (ESD) addressing OU 6 was completed on June 2006. OU7: AOC 69W is located at the northeast corner of the intersection of MacArthur Avenue and the Antietam Street on the northern portion of what was formerly the Main Post at Fort Devens. AOC 69W is comprised of the former Fort Devens Elementary School (Building 215) and the associated parking lot and adjacent lawn extending approximately 300 feet northwest to Willow Brook. Contamination at AOC 69W is attributed to Number 2 heating oil which leaked from underground piping in two separate incidences; once in 1972 and again in 1978. It is estimated that approximately 7,000 to 8,000 gallons of fuel were released to soil from each release. The Fort Devens Elementary School was built in 1951 and was comprised of the east/southeast half of the present school. The school was heated by an oil-fired boiler and the heating oil was stored in an underground storage tank (UST) located in the school courtyard. An addition to the school was built and the old UST was replaced with a new one in 1972. During the UST installation, the underground fuel line split and leaked Number 2 fuel oil to the ground. As a result of the release, an oil recovery system was installed in the vicinity of the UST. In 1978, underground fuel piping near the old boiler room failed at a pipe joint, releasing oil into the soil. Soil was excavated to locate the source of the release. The school was closed in 1993. As part of the Base Closure process the Army conducted a base-wide evaluation

US ARMY GARRISON FORT DEVENS (Continued) **1000188646**

of past spills and designated the school spill site as Area Requiring Environmental Evaluation 69W. The Army performed a Site Inspection in 1994 and re-designated the site as AOC 69W. A remedial investigation was conducted between 1995 and 1998. The Army performed a removal action and excavated approximately 3,500 cubic yards of petroleum-contaminated soil associated with the 1972 leak. They also removed the UST, the oil recovery system, and associated piping between 1997 and 1998. AOC 69W is located in an area planned for transfer to MassDevelopment. The existing school building is expected to be re-opened in the future. A ROD was completed in June 1999 addressing OU7. OU10: AOC 63AX is located on the southern portion of what was formerly the Main Post at Fort Devens. AOC63AX consists of a large paved and fenced area, Building 2517, currently used as a warehouse by the US Bureau of Prisons, and Building 2514, which is abandoned. Contamination at AOC 63 AX is attributed to a previously removed 1,000-gallon waste oil UST adjacent to Building 2517 and a previously removed 5,000-gallon gasoline UST adjacent to Building 2514. A ROD presenting the Army's plan for No Further Action for AOC 63X was completed in September 1997. Devens Reserve Forces Training Area (RFTA), formerly Fort Devens, is located in the towns of Ayer and Shirley (Middlesex County) and Harvard and Landcaster (Worcester County), approximately 35 miles northwest of Boston, Massachusetts. A Federal facilities Agreement between the U.S. Department of the Army and the U.S. Environmental Protection Agency (USEPA) establishes the Army as the leas agency for developing, implementing, and monitoring response actions at Devens RFTA in accordance with the Comprehensive Environmental Response, Compensation, and Liability Act (CERCLA) and, to the extent practicable, the National Oil and Hazardous Substances Pollution Contingency Plan (NCP). OU 9 OU-9 addresses contamination at AOC 57. This Record of Decision addresses past releases to soil and groundwater at AOC 57 at Devens Reserve Forces Training Area (RFTA), Devens Massachusetts. AOC 57 is located between Barnum Road and Cold Spring Brook on the northeast side of what was formerly the Main Post of Fort Devens, in the town of Harvard, Massachusetts. It is in an area of the former Fort Devens that was used primarily for the storage and maintenance of military vehicles. AOC 57 was first investigated as Study Area (SA) 57 - Building 3713 Fuel Oil Spill. AOC 57 is located on the south side of Barnum Road in an area of the former Fort Devens that was used primarily for the storage and maintenance of military vehicles. In addition, areas north of Barnum Road have historically been, and continue to be, used as rail yards and for freight handling and storage. AOC 57 consists of three subareas (Area 1, Area 2, and Area 3) located south to southeast of Building 3713 and former buildings 3756, 3757 and 3758. These subareas historically received stormwater runoff and wastes from vehicle maintenance at former vehicle storage yards associated with Building 3713 and former buildings 3757 and 3758. Former Building 3756 was a mess hall that was converted to a general storehouse. The vehicle storage yards were abandoned in 1998, and the pavement and fencing were removed. The former storage yards are now soil and grass-covered areas. AOC 57 Areas 2 and 3 are located within Lease Parcel A6a that the Army plans to transfer to the Massachusetts Government Land Bank. This Record of Decision defines each area as an upland area (elevations greater than 228 feet (ft.) mean sea level [msl]) that slopes downward to a 100-year flood plain (elevations less than 228 ft. msl). This characterization more accurately describes AOC 57 than the Feasibility Study and Proposed Plan that used the term "wetland" to describe all areas at AOC 57 with an elevation less than 228 ft. msl. In fact, based on a 1993 wetland delineation, wetland conditions at Area 2 extend only up to approximately 222 ft. msl. This change in definition has not affected the selection of remedial actions at Areas 1, 2, or 3. The upland area at AOC 57 is forested with trees and scrub brush. At Area 2 the flood plain boundary is located approximately 300 ft. from Cold Spring Brook, and at Area 3 the flood

US ARMY GARRISON FORT DEVENS (Continued) **1000188646**

plain boundary is located approximately 400 ft. from Cold Spring Brook. The flood plain area is densely vegetated with brush and contains small areas of standing water. Based on a 1993 wetlands delineation, proposed remedial activities at Area 2 may extend into the Cold Spring Brook bordering vegetated wetland. The 1993 wetlands delineation did not include Area 3, but proposed remedial activities at Area 3 may also extend into the Cold Spring Brook bordering vegetated wetland. A portion of Area 1 is located outside of Lease Parcel A6a and outside of the 100-year flood plain (i.e., at an elevation greater than 228 ft. msl). Lease Parcel A6a is located within 500 ft. of the Devens public water supply line that serves Barnum Road. The parcel is also located approximately 2,500 ft. southwest of the Devens Grove Pond well field and 3,000 ft. southwest of the Town of Ayer water supply wells on the south shore of Grove Pond. It is outside the Zone II for both the Devens Grove Pond Wellfield and the Ayer Grove Pond wells. Groundwater elevation data indicate that the groundwater flow direction at AOC 57 is to the southeast and away from Grove Pond and the water supply wells. Rail, Industrial, and Trade Related zoning applies to upland regions at AOC 57, while Open Space and Recreation zoning applies to flood plain regions. Area 1: This consists of a stormwater outfall area and drainage ditch (Storm Drainage System 6 of the Storm Sewer System Evaluation Report) that receives precipitation collected from paved areas around Building 3713. The discharge to the storm drainage ditch eventually flows to Cold Spring Brook. The following items summarize the history of Area 1 at AOC 57. In February 1977, Fort Devens personnel at Building 3713 noticed No. 4 fuel oil flowing from an overfilled 30,000 gallon underground storage tank (UST) into a nearby storm drain. The storm drain discharged the spilled No. 4 fuel oil to a drainage ditch at the Area 1 outfall. The released oil flowed down the ditch to Cold Spring Brook. There was no evidence on February 13 and 14 of more than 50 to 100 gallons of fuel oil in the potentially affected water courses. Nevertheless, containment dikes and absorbent booms were set up across Cold Spring Brook adjacent to Area 2, and approximately 3,000 gallons of mixed oil and water were recovered. In 1992, Area 1 at AOC 57, then SA 57, was investigated as part of the Site Investigation (SI) of Groups 2 and 7 Historic Gas Stations. Surface soil, surface water, and sediment samples were collected, and analysis identified polycyclic aromatic hydrocarbons (PAHs) and total petroleum hydrocarbons (TPH) in surface soil. A Preliminary Risk Evaluation (PRE) indicated no unacceptable risk for presumed commercial/industrial site reuse. The Army recommended further investigation of Area 1 as part of the installation-wide area requiring environmental evaluation (AREE)-70 storm sewer study. In 1994, the AREE 70 evaluation included AOC 57 Area 1 (Storm Drain System 6). Analyses of surface water and sediment samples indicated elevated levels of arsenic, chromium, and lead in sediment and arsenic and lead in surface water. Semivolatile organic compounds (SVOCs) were also detected at a maximum total SVOC concentration of 59.8 micrograms per gram (?g/g). Results of the sampling were incorporated into the Lower Cold Spring Brook SI ecological PRE. The Lower Cold Spring Brook SI included sampling results from the AREE 70 report in its assessment of potential risks. The Lower Cold Spring Brook SI produced no evidence that surface water contaminants posed risks to aquatic receptors. Furthermore, no ecological risks were identified from exposure to contaminated media in several storm drain systems, including Storm Drain System 6 (AOC 57 Area 1). No further study was recommended for Area 1. In 1997, although there were no unacceptable risks, the Army performed a soil removal action at the Area 1 outfall area in response to newly promulgated Massachusetts Contingency Plan (MCP) standards to address soil contamination resulting from releases of petroleum. An approximate 22- by 22.5- ft. area was excavated to maximum depth of 3 ft. In all, approximately 25 cubic yards (cy) of contaminated soil were removed. Although some PAH contaminants at the limit of the excavation exceeded

US ARMY GARRISON FORT DEVENS (Continued) **1000188646**

the MCP S-1/GW-1 standards, statistical review of the data indicated that remaining contamination was consistent with that expected from asphalt paved and traffic areas along Barnum Road. It was further concluded based on data review that fuel oil contamination had been successfully removed. The removal action report recommended no further action at Area 1 with the intent that the decision be formalized in the AOC 57 Record of Decision. In 2000, an assessment of risks was performed as part of the AOC 57 RI to demonstrate Area 1 does not pose unacceptable risk for future unrestricted land use. The assessment indicates that there are no unacceptable risks for future unrestricted land use, and the RI report recommended no further action at AOC 57 Area l. Area 2: This area is located approximately 700 ft. northeast of Area 1, and adjacent to a former vehicle storage yard associated with the motor repair shops located in former Buildings 3757 and 3758. The nearby former Building 3756 served as a mess hall and was later converted to a general storehouse. Area 2 was originally thought to have been contaminated by the Area 1 No. 4 fuel oil spill; however, area grading was such that overland flow to Area 2 would not have been possible. When initially investigated, this Area 2 consisted of an eroded drainage ditch created by periodic rainfall runoff from vehicle storage yards associated with Buildings 3757 and 3758. The area has since been regraded (following a soil removal action) and a permanent drainage swale has been installed. Runoff drains into the swale and discharges east to Cold Spring Brook. Portions of Area 2 are within the Cold Spring Brook 100-year flood plain. Data gathered during the RI as well as preceding investigations suggests that Area 2 contamination is the result of the historical disposal of vehicle maintenance related wastes. Contaminant distributions indicate that the disposal occurred along the break in slope above the flood plain. The following items summarize the history of Area 2 at AOC 57. In 1992, the drainage ditch at Area 2 was investigated as part of the SI for Groups 2 and 7 Historic Gas Stations. Naphthalene and TPH were detected in surface soil. Fingerprint analysis of soil from Area 2 indicated that contaminants in the soil were most likely derived from lubricating oil, possibly vehicle crankcase oil, and not the 1977 release of No. 4 fuel oil. Results of human-health and ecological PREs indicated that the chemical hazards at Area 2 were not significant. In 1994, the Army performed a soil removal action at Area 2 in 1994 in response to newly promulgated MCP standards. Based on available data and a cleanup level for TPH of 500 milligrams per kilogram (mg/kg), it was estimated that 350 tons of soil would need excavation. The removal action concluded that there was not a significant risk to ecological receptors. The RI report recommended that the Army perform a FS to evaluate alternatives to address risks to human health. In 2000, the Army prepared a FS report to evaluate candidate remedial alternatives for control of risk from exposure to remaining contaminants at AOC 57. During December 2000, the Army collected additional soil samples at Area 2 from four locations at the southern end of the former excavation to further characterize the distribution of extractable petroleum hydrocarbons (EPH). Sampling locations were selected to correspond to historical locations with the highest EPH concentrations. EPH were detected in the December 2000 samples at concentrations that would not pose unacceptable risk to human health. Area 3: This area is located approximately 600 ft. to the northeast of Area 2, south of former vehicle maintenance motor pools. Portions of Area 3 are within the Cold Spring Brook 100-year flood plain. The site is characterized by a historic garage and vehicle waste disposal area. The following items summarize the history of Area 3 at AOC 57. In 1995, four test-pits were excavated east of Area 2 where historical photos indicated soil staining. Sample analysis showed the presence of TPH and chlorinated VOCs. The area was designated AOC 57 Area 3. From 1996 through 1998, RI field investigations were performed to better characterize the nature and extent of contamination. Comparison to the

US ARMY GARRISON FORT DEVENS (Continued) **1000188646**

risk-based cleanup goals showed exceedance (4.3 ?g/g vs. 2?g/g) of the Aroclor-1260 goal. In total, 1,860 cy of material, comprising the majority of Area 3 soil contamination, were removed. In 2000, the Army prepared a FS report to evaluate candidate remedial alternatives for control of risk from exposure to remaining contaminants at AOC 57. In response to regulatory agency concerns, the Army installed two small-diameter groundwater screening points at Area 3 to further characterize the presence of chlorinated compounds in groundwater. Each point consisted of nominal ?-inch inside diameter pipe with a five-ft. vertically slotted screen. The points were advanced and sampled at 10-ft. intervals beginning at the water table. Point 57N-00-01X was advanced to 58 ft. below ground surface (bgs) downgradient of the source area, and point 57N-00-02X was advanced to 79 ft. bgs upgradient of the source area. Groundwater samples were analyzed at an on-site laboratory for tetrachloroethene (PCE), trichloroethene (TCE), dichloroethene (DCE), 1,2-dichlorobenzene (1,2-DCB), and 1,4-dichlorobenzene (1,4-DCB). Massachusetts Department of Environmental Protection (MADEP) representatives collected split samples for off-site analysis of VOCs by USEPA Method 8260B. Six samples were collected for on-site screening from the downgradient location 57N-00-01X. On-site analysis did not detect target compounds in any of these samples. Seven samples were collected for on-site screening from 57N-00-02X located approximately 25 ft. upgradient of the previously excavated Area 3 source area. The only detection of PCE, 1 microgram per Liter (?g/L), was from the sample collected from 34 to 39 ft. bgs. TCE was detected at 12.4 ?g/L in the sample collected at 54 to 59 ft. bgs. No other target compounds were detected. Based upon the depth of these detections and their upgradient location, these contaminants are not attributed to the Area 3 source area. In April 2001, USEPA and MADEP collected groundwater samples from six Area 3 monitoring wells (57M-95-03X, 57M-96-09X, 57M-96-10X, 57M-96-11X, 57M-96-12X, and 57M-96-13X) to assess groundwater quality. The analytical results showed one exceedance of drinking water standards: arsenic at 80 to 91 ?g/L in the sample from 57M-96-11X. A ROD was completed in September 2001 addressing OU 9. The Area of Contamination (AOC) 50 is located on the northeastern boundary of the former Moore Army Airfield (MAAF), within the former North Post portion of Devens RFTA in Ayer, Massachusetts. The AOC 50 Source Area comprises less than 2 acres and includes Buildings 3803 (the former parachute shop), 3840 (the former parachute shakeout tower), 3824 (a gazebo), and 3801 (the former 10th Special Forces airplane parachute simulation building). Sources of groundwater contamination within AOC 50 include two World War II fueling systems, a drywell, and the tetrachloroethene (PCE) drum storage area; these sources are collectively referred to as the Source Area. Other potential sources of contamination may include a former cesspool and floor drain associated with Building 3840. Although these sources have been removed or taken out of commission, groundwater underlying AOC 50 contains elevated concentrations of volatile organic compounds (VOCs) most notably PCE. The primary area of groundwater contamination at AOC 50 is referred to as the Southwest Plume, which extends from the Source Area approximately 3,000-feet downgradient to the Nashua River. Fort Devens was established in 1917 as Camp Devens, a temporary training camp for soldiers from the New England area. In 1931, the camp became a permanent installation and was renamed Fort Devens. Throughout its history, Fort Devens served as a training and induction center for military personnel, and as a unit mobilization and demobilization site. All or portions of this function occurred during World Wars I and II, the Korean and Vietnam conflicts, and operations Desert Shield and Desert Storm. Fort Devens was identified for cessation of operations and closure under Public Law 101-510, the Defense Base Closure and Realignment Act (BRAC) Act of 1990, and was officially closed in September 1996. Portions of the property formerly occupied by Fort Devens were retained by the Army for reserve forces training and renamed the Devens RFTA.

US ARMY GARRISON FORT DEVENS (Continued) **1000188646**

Areas not retained as part of the Devens RFTA were transferred to new owners for reuse and redevelopment. All but approximately 14 acres of the former MAAF (approximately 246 acres total) were transferred to Mass Development in 1997 for reuse. Currently, the airfield is closed to aircraft traffic and is used by the Massachusetts State Police for training and vehicle storage. The MAAF is zoned for Special Use II and Innovation and Technology Business. Under the Devens Reuse Plan (November 14, 1994), Special Use II and Innovation and Technology Business includes a broad range of industrial, light industrial, office, and research and development uses. There are currently no plans for development of the MAAF, although the area can be developed if interested parties are identified. The Devens RFTA retained approximately 9.1 acres of the former airfield for vehicle storage and maintenance and the 4.3 acre parcel which includes the AOC 50 Source Area. Sources of contamination within AOC 50 include two World War II fueling systems, a drywell, the PCE drum storage area and cesspool. AOC 50 is currently defined by three distinct areas; the Source Area, Southwest Plume, and North Plume. The Army currently leases the area designated as the Source Area to Mass Development. The buildings on this property are included in the lease but are generally inactive. The Army intends to convey this property to Mass Development once a determination is made that the remedy is operating properly and successfully (OPS) and a Finding of Suitability to Transfer (FOST) is issued by the Army. Appropriate Land Use Controls and CERCLA Right of Access will be incorporated into the conveyance. The Army, Mass Development and the Fish and Wildlife Service own portions of the area overlying the Southwest Plume. The Army retained approximately 9.1 acres of the former airfield for vehicle storage and maintenance but transferred a large portion of the property to Mass Development in 1997 for reuse. The Fish and Wildlife Refuge located adjacent to the Nashua River is generally forested and heavily vegetated with steep terrain and limited access. The Refuge abuts the Nashua River and there are currently no known plans to develop this area. The area owned by Mass Development has several buildings and a former airfield. Currently, the airfield is closed to aircraft traffic and is used by the Massachusetts State Police for training and vehicle storage. Under the Devens Reuse Plan (November 14, 1994), the area is zoned for Special Use II and Innovation and Technology Business, which includes a broad range of industrial, light industrial, office, and research and development uses. There are currently no plans for development of the MAAF, although the area can be developed if interested parties are identified. The Merrimack Warehouse Realty Co., Inc owns the area overlying the North Plume. The property is zoned commercial and is developed with a building used for the manufacture of windshield washer fluid and as a storage facility. A fire pond is also located on the property and would be used for fire suppression should it be necessary Groundwater beneath AOC 50 (Source Area, Southwest Plume, and North Plume) is not used as a drinking water or industrial water source and the entire area is on publicly supplied water and sewer. Future residential use of land at AOC 50 is not likely based on zoning restrictions, the Army will not use the land for residential use, the Devens Reuse Plan does not include residential development of land in the vicinity of AOC 50, and the privately owned land (North Plume) is not zoned for residential use. Since the aquifer underlying portions of the AOC 50 site are classified as high and medium yielding aquifers, there is the potential to use this resource in the future. AOC 50 is considered a sub-site to the entire installation. In 1996, the Army initiated an Remedial Investigation (RI) for AOC 50. The RI report was issued in January 2000. The purpose of the RI was to determine the nature and extent of contamination at the AOC, assess human health and ecological risks, and provide a basis for conducting a Feasibility Study (FS). An FS that evaluated remedial action alternatives for cleanup of groundwater was issued in December 2002. The FS identified and screened nine remedial alternatives and provides a

US ARMY GARRISON FORT DEVENS (Continued) **1000188646**

detailed analysis of these remedial alternatives to allow decision-makers to select a remedy for cleanup of AOC 50. In January 2003, the Proposed Plan (PP) detailing the Army's preferred remedial alternatives for AOC 50 was issued for public comment. A ROD addressing OU8 was completed in March 2004. OU 9: January 2002 - Contaminated Soil Removal: The remediation scope addressed removing contaminated soil to achieve cleanup levels for lead and PCB Aroclor-1260 in soil at Area 2, (600 mg/kg and 3.5 mg/kg, respectively) which were established in the ROD for AOC 57. Excavation for the soil removal work began on January 29 within initial excavation limits staked based on the selected remedy in the ROD for Area 2 and 3. Soil samples collected from Area 3 confirmed that ROD cleanup levels had been attained. At the direction of the Devens Base Closure Team (BCT), the excavation was expanded beyond the initial excavation limits to remove visible petroleum-contaminated soils. On February 13, 2002, removal of visibly stained soils was completed. A full set of representative post-excavation samples from the excavation sides and bottom, per the work plan, were submitted for chemical analysis for lead and PCB Aroclor-1260. The confirmatory samples for the final excavation limits exhibited concentrations of these constituents below the ROD cleanup levels. A total of 2,197 tons of contaminated soils were removed from AOC57 Areas 2 and 3. Approximately 2,000 tons (1,300 cubic yards) were removed from Area 2 and the remainder from Area 3. All contaminated soils were transported off site for treatment and recycling in a thermal desorption process. The last area excavated in Area 2 was at a location on the upgradient side of the initial excavation limits and within the footprint of the previous 1994 removal area, but at a greater depth than the 1994 removal. Up to the endpoint of the soil removal work, petroleum waste sheens and globules persisted on the water surface within the excavation. Due to these persistent petroleum waste sheens and globules on groundwater in this area, a small portion of the excavation was left open to observe and absorb or remove further sheens or globules on the groundwater surface. During backfilling, the remedial contractor also installed four 12-inch diameter corrugated metal pipe sumps (CMP sumps) with vertical slots at locations surrounding this open excavation area to aid in observing the petroleum waste sheen on the groundwater surface. Due to the persistent petroleum waste seepage, the excavation was left open, and additional remediation work was planned and implemented. Data obtained, and observations made during the January 2002 soil removal work, during the subsequent investigations for further soil delineation, and petroleum waste recovery efforts from 2002 through 2003, resulted in discovery of site conditions at AOC57 Area 2 which are different than conditions upon which the September 2001 ROD were based. These differences include an increased volume of petroleum waste-contaminated soil. The ROD addressed petroleum contamination by assuming that if the cleanup level for PCBs was attained in soil, the petroleum contamination would be successfully mitigated at the same time. However, confirmatory sampling results from the January 2002 soil removal and subsequent field observations showed that observable petroleum waste contamination persisted in areas where confirmatory samples indicated that the ROD cleanup level for PCBs had been attained. These differences between the ROD assumptions and conditions encountered during the initial remediation work in January 2002 are being addressed using the same remedial technology and approach as specified in the ROD (Soil Removal). However cleanup goals (in the form of additional COCs and appropriate cleanup concentrations related to the increased quantity of petroleum-impacted media) should be formally adopted for AOC57 Area 2 so that a proper cleanup endpoint can be achieved and documented. On August 29, 2003, the BRAC Environmental Coordinator decided to proceed with preparation of an Explanation of Significant Differences (ESD) to address the increased volume of soil requiring remediation at AOC57 Area 2, and the addition of Extractable Petroleum Hydrocarbons (EPH) as a contaminant of

US ARMY GARRISON FORT DEVENS (Continued) **1000188646**

concern. In addition, the provisions of the ESD were incorporated in the Work Plan Amendment for Additional Soil Removal, which addressed work planned for September-October 2003. In February 2004, EPA requested the addition of PCBs as contaminants of concern in groundwater at Area 2. The additional analytes (EPH C11-C22 Aromatics and PCBs) for Area 2 groundwater samples will be incorporated into the Long Term Monitoring Plan for AOC57. An ESD addressing OU9 (AOC57) was completed in March 2004 Operable Unit 12: The site which is the subject of this Record of Decision (ROD) is comprised of the Grant Housing Area (Grant HA) and the Impact Area. Both the Grant HA and Impact Area are located at Former Fort Devens Military Installation. While portions of both the HA and the Impact Area have been the subject(s) of other removal actions under both CERCLA and the Massachusetts Contingency Plan (MCP), this ROD is intended to address only those hazards and remedial actions associated with the presence of Munitions and Explosives of Concern (MEC) as Unexploded Ordnance (UXO). Devens is located in the towns of Ayer and Shirley (Middlesex County) and Harvard and Lancaster (Worcester County), Massachusetts, approximately 35 miles west of Boston, Massachusetts. Residences, farmland, and woodland occupied the area prior to the establishment of Fort Devens in 1917. Fort Devens was established as a temporary training area and disembarkment point for soldiers entering the European theatre during World War I (WWI). In 1931, Fort Devens became a permanent installation with the primary mission of commanding, training, and providing logistical support for non-divisional troop units. The installation occupied approximately 9,300 acres and was divided into three major areas referred to as the North, Main, and South Posts. The Grant HA and Impact Area are located within the Main Post. The installation continues to support the Army Readiness Regional Reserve and National Guard units in the New England area. The lead agency for the site is the Army. As lead agency, the Army is responsible for: preparation of the ROD; reassessing its initial determination that the Preferred Alternative(s) provides the best balance of trade-offs; factoring in any new information or points of view; providing the EPA, the Massachusetts Department of Environmental Protection (MassDEP) and supporting agencies (The Massachusetts Development and Finance Agency [MassDevelopment] - current landowners) with an opportunity to review and comment on the ROD; considering EPA, MassDEP, MassDevelopment, and community comments; and making the final remedy decision jointly with EPA. The lead agency must also publish a notice of the availability of the ROD in a major local news paper and make the ROD available for public inspection and copying prior to commencement of remedial actions. EPA is the lead regulatory agency and is supported by MassDEP and MassDevelopment. The Army is responsible for implementing, maintaining, reporting on, and enforcing the ROD. Although the Army may later transfer these procedural responsibilities to another party by contract, or through other means, the Army shall retain ultimate responsibility for remedy integrity. On 21 November 1989, Fort Devens was placed on the CERCLA National Priorities List (NPL), assigned CERCLIS I.D. Number MA7210025154, and was identified for cessation of operations and closure under Public Law 101-510, the Defense Base Realignment and Closure Act of 1990. Fort Devens was officially closed in March 1996. Portions of the property formerly occupied by Fort Devens were retained by the Army for reserve forces training and renamed the Devens Reserve Forces Training Area (RFTA). Areas not retained as part of the Devens RFTA were, or are in the process of being, transferred to new owners (MassDevelopment) for reuse and redevelopment. The Grant HA and Impact Area are included in property that was transferred to MassDevelopment in May 1996 and August 1999, respectively, and are planned for future redevelopment (i.e., Grant HA - residential reuse, Impact Area - restricted reuse). Historical records indicate that training (physical and tactical as well as use of military equipment) including the use of military munitions occurred throughout the history of Fort Devens, including prior to the late

US ARMY GARRISON FORT DEVENS (Continued) **1000188646**

1950s within the Grant HA. A 37-millimeter (mm) range was located along the western boundary of the Grant HA with an impact area on the northern slope of Oak Hill. Historical documentation indicates that the range was likely used between WWI and World War II; however, with the construction of Hospital Road in the 1930s, the range was likely closed around that time to ensure road construction contractors and traveler safety. Military training was conducted within the then wooded Grant HA from 1917 through the late 1950s when base housing was constructed and, based on available information, was limited to physical and tactical training due to the proximity to the Main Post. In 1994/1995 the U.S. Army Corp of Engineers (USACE) completed a study to document the locations of all known training areas and ranges at Devens. Based on the findings of this study, The Archive Search Reports, portions of the Grant and Oak HAs were identified for a removal action. This removal action identified significant amounts of UXO and UXO scrap in the 37-mm Impact Area on the Oak HA hillside, located to the southwest of the Grant HA. In excess of 50 unexploded 37-mm projectiles and a large amount of 37-mm fragments were located and disposed. Most of the ordnance located was in two dense clusters indicating former target locations. The removal action results are summarized in the Final Removal Action Report. In 2004 and 2005, the Army conducted Preliminary Assessment/Site Inspection (PASI) and Supplemental Site Investigation (SSI) efforts within the Grant HA and Impact Area to assess whether military activities resulted in the release of chemical contaminants of concern (COCs) to soil and groundwater and if so, what hazard those releases would pose to public health and welfare or the environment. Based on the results of the investigation work, chemical COCs potentially related to UXO (i.e., Munitions Constituents [MC]), were not detected within the investigation areas and do not pose a hazard to public health and welfare or the environment; however, site inspections of the Impact Area located the presence of potential UXO on the surface. Though the military munition was determined to be scrap from an exploded munition, there remained the concern that additional UXO existed at the site. Results of the subsequent investigation activities are documented in the report, Preliminary Assessment Site Inspection/Supplemental Site Investigation Comprehensive Report (PASI/SSI Report). For Investigation Area-2, which included the Impact Area and portions of the Grant HA, the PASI/SSI Report recommended that a Focused Feasibility Study be prepared to evaluate response alternatives involving LUCs that will reduce the explosive safety hazards associated with IA-2. In 2006, USACE prepared a Final Expanded Conceptual Site Model Report identifying training areas and ranges in the vicinity of the Grant, Locust, and Cavite HAs. The report identified three ranges within the Grant HA and adjacent Oak HA [Investigation Area 1- Former Training Area (Circa, 1922), Investigation Area 2 - Former Training Area 37-mm anti-tank (AT) range (i.e., 37-mm Range), and Investigation Area 5 - Sub-caliber AT range (i.e., 22-caliber range)]. Land use control was identified by the report as the preferred response action to address the former ranges within the Grant HA. Concerns regarding the potential for remnant UXO to exist in soil within the Impact Area and the potential for similar conditions at the Grant HA resulted in MassDevelopment contracting Ordnance & Explosive Remediation, Inc. (OER) to conduct a survey of the areas. In 2004, a digital geophysical survey and mag and flag mapping was completed throughout the entire Grant HA and portions of surrounding HAs, including the Impact Area, to evaluate whether MEC existed. Though USACE had conducted an extensive removal action in 1994/1995, the OER resurvey was successful in finding additional UXO within the Grant HA and Impact Area. OER conducted a removal action in 2005 and was successful in removing additional UXO from the areas. In total, 31 UXO (20 37-mm, 4 mines, 1 rifle grenade, and 6 stokes mortars), and 17 other ordnance items (1-37-mm armor piercing round, 8 empty rifle grenades, 3 training hand grenades, 2 empty mine flare bodies, 1 empty anti-tank mine, and 1 French VB2

US ARMY GARRISON FORT DEVENS (Continued) **1000188646**

trainer (rifle grenade)) were located and removed during OER's investigation and removal effort. Similar to the 1994/1995 UXO removal efforts by USACE, most UXO was found within the Impact Area. Results of the survey and removal action are documented in the report. Site Specific Final Report Digital Geophysical Mapping (DGM) c& Unexploded Ordnance (UXO) Removal, Grant Housing Area, Former Ft. Devens, Harvard, Worcester, Massachusetts, prepared by OER for MassDevelopment, March 2006. In addition to MEC-related investigations, the Army conducted a pesticide soil removal action in 2002 and a Polychlorinated Biphenyl (PCB) Time Critical Removal Action from 2002 to 2005 within the Grant HA. It had been determined that during and potentially following the construction of the Grant HA in the late 1950s and early 1960s; the Army had applied pesticides around the housing units as an appropriate pest control method. The Army agreed with the Devens stakeholders to excavate and dispose of pesticide-impacted soils to Method I S-1 soil cleanup standards for unrestricted reuse in order to eliminate hazards to human health and the environment associated with the pesticides. The action resulted in the excavation and disposal of more than 150,000 tons of soil and concrete from the Grant HA. During the removal action, which was conducted throughout the Grant HA, no UXO was found. Further details on the pesticide soil removal action are provided in the Final Release Abatement Measure Completion Report/Partial Response Action Outcome Statement - Grant Housing Area. From 2002 through 2005, a Time Critical Removal Action was conducted in the southeast portion of the Grant HA to address soil impacted by PCB from an unknown source (i.e., undocumented historical release). The area was excavated to a standard of 1 mg/kg of PCB in soil. Approximately 12,000 tons of soil was excavated and disposed as part of the removal action. Included in a portion of the PCB remedial area was reportedly a former small arms range. Investigation Area 5 (IA-5) was identified as a 1,000-inch AT Range which used 22-caliber rounds fired from modified 37-mm cannons at targets within the scale-sized range. Proficiency on the 1,000-inch range was required before the crews were allowed to transition to the full scale range such as the 37-mm range at IA-2. Similar to the pesticide removal action, MEC, including ammunition, was not encountered within the excavation areas or in the presumed berm area. In addition, soil sample results were not indicative of a former small arms firing range (i.e., high concentrations of lead were not detected) indicating that the Army dismantled the range prior to the housing unit construction or the range never existed. Further details on the PCB removal action are provided in the Final Polychlorinated Biphenyls Time Critical Removal Action Closure Report- Former Grant Housing Area, Devens, Massachusetts. Further details on the IA-5 investigation are provided in the PASI/SSI Report. As a result of investigations and removal actions conducted within the Grant HA and Impact Area, the Army contracted WESTON to draft a focused feasibility study comparing remedial alternatives addressing potential residual UXO at the Grant HA and the Impact Area. The findings of the alternatives comparison are documented in the Focused Feasibility Study. Findings were summarized for public review and comment in the Proposed Plan. A ROD addressing Operable Unit 12 was completed in September 2009.

CERCLIS Assessment History:

Action Code:	001
Action:	DISCOVERY
Date Started:	/ /
Date Completed:	05/01/84
Priority Level:	Not reported
Operable Unit:	SITEWIDE
Primary Responsibility:	EPA Fund-Financed
Planning Status:	Not reported

US ARMY GARRISON FORT DEVENS (Continued) **1000188646**

Urgency Indicator: Not reported
Action Anomaly: Not reported

Action Code: 001
Action: PRELIMINARY ASSESSMENT
Date Started: / /
Date Completed: 09/01/84
Priority Level: Higher priority for further assessment
Operable Unit: SITEWIDE
Primary Responsibility: State, Fund Financed
Planning Status: Not reported
Urgency Indicator: Not reported
Action Anomaly: Not reported

Action Code: 001
Action: SITE INSPECTION
Date Started: / /
Date Completed: 07/01/89
Priority Level: Higher priority for further assessment
Operable Unit: SITEWIDE
Primary Responsibility: EPA Fund-Financed
Planning Status: Not reported
Urgency Indicator: Not reported
Action Anomaly: Not reported

Action Code: 001
Action: PROPOSAL TO NATIONAL PRIORITIES LIST
Date Started: / /
Date Completed: 07/14/89
Priority Level: Not reported
Operable Unit: SITEWIDE
Primary Responsibility: EPA Fund-Financed
Planning Status: Not reported
Urgency Indicator: Not reported
Action Anomaly: Not reported

Action Code: 001
Action: HAZARD RANKING SYSTEM PACKAGE
Date Started: / /
Date Completed: 11/15/89
Priority Level: Not reported
Operable Unit: SITEWIDE
Primary Responsibility: EPA Fund-Financed
Planning Status: Not reported
Urgency Indicator: Not reported
Action Anomaly: Not reported

Action Code: 001
Action: FINAL LISTING ON NATIONAL PRIORITIES LIST
Date Started: / /
Date Completed: 11/21/89
Priority Level: Not reported

US ARMY GARRISON FORT DEVENS (Continued) **1000188646**

Operable Unit:	SITEWIDE
Primary Responsibility:	EPA Fund-Financed
Planning Status:	Not reported
Urgency Indicator:	Not reported
Action Anomaly:	Not reported

Action Code:	001
Action:	Special Notice Issued
Date Started:	/ /
Date Completed:	06/29/90
Priority Level:	Not reported
Operable Unit:	SITEWIDE
Primary Responsibility:	Federal Enforcement
Planning Status:	Not reported
Urgency Indicator:	Not reported
Action Anomaly:	Not reported

Action Code:	001
Action:	INTERAGENCY AGREEMENT NEGOTIATIONS
Date Started:	03/14/90
Date Completed:	05/13/91
Priority Level:	Not reported
Operable Unit:	SITEWIDE
Primary Responsibility:	Federal Enforcement
Planning Status:	Primary
Urgency Indicator:	Not reported
Action Anomaly:	Not reported

Action Code:	001
Action:	FEDERAL INTERAGENCY AGREEMENT
Date Started:	05/13/91
Date Completed:	05/13/91
Priority Level:	Not reported
Operable Unit:	SITEWIDE
Primary Responsibility:	Federal Enforcement
Planning Status:	Primary
Urgency Indicator:	Not reported
Action Anomaly:	Not reported

Action Code:	002
Action:	FEDERAL FACILITY REMOVAL
Date Started:	03/01/93
Date Completed:	06/15/93
Priority Level:	Partially Cleaned up
Operable Unit:	SITEWIDE
Primary Responsibility:	Federal Facilities
Planning Status:	Primary
Urgency Indicator:	Not reported
Action Anomaly:	Not reported

Action Code:	001
Action:	FEDERAL FACILITY REMOVAL
Date Started:	12/07/92

US ARMY GARRISON FORT DEVENS (Continued) **1000188646**

Date Completed:	09/24/93
Priority Level:	Partially Cleaned up
Operable Unit:	SITEWIDE
Primary Responsibility:	Federal Facilities
Planning Status:	Primary
Urgency Indicator:	Not reported
Action Anomaly:	Not reported

Action Code:	003
Action:	FEDERAL FACILITY REMOVAL
Date Started:	03/22/93
Date Completed:	05/10/94
Priority Level:	Partially Cleaned up
Operable Unit:	SITEWIDE
Primary Responsibility:	Federal Facilities
Planning Status:	Primary
Urgency Indicator:	Not reported
Action Anomaly:	Not reported

Action Code:	005
Action:	FEDERAL FACILITY REMEDIAL INVESTIGATION/FEASIBILITY STUDY
Date Started:	08/31/92
Date Completed:	05/20/94
Priority Level:	Not reported
Operable Unit:	BARNUM ROAD MAINTENANCE YARD
Primary Responsibility:	Federal Facilities
Planning Status:	Alternate
Urgency Indicator:	Not reported
Action Anomaly:	Not reported

Action Code:	005
Action:	FEDERAL FACILITY REMOVAL
Date Started:	01/12/94
Date Completed:	06/15/94
Priority Level:	Partially Cleaned up
Operable Unit:	SITEWIDE
Primary Responsibility:	Federal Facilities
Planning Status:	Primary
Urgency Indicator:	Not reported
Action Anomaly:	Not reported

Action Code:	001
Action:	ALTERNATIVE DISPUTE RESOLUTION
Date Started:	/ /
Date Completed:	08/01/94
Priority Level:	Not reported
Operable Unit:	SITEWIDE
Primary Responsibility:	Federal Enforcement
Planning Status:	Not reported
Urgency Indicator:	Not reported
Action Anomaly:	Not reported

US ARMY GARRISON FORT DEVENS (Continued) **1000188646**

Action Code:	001
Action:	RECORD OF DECISION
Date Started:	/ /
Date Completed:	03/28/95
Priority Level:	Not reported
Operable Unit:	BARNUM ROAD MAINTENANCE YARD
Primary Responsibility:	Federal Facilities
Planning Status:	Alternate
Urgency Indicator:	Not reported
Action Anomaly:	Not reported

Action Code:	004
Action:	FEDERAL FACILITY REMOVAL
Date Started:	12/09/93
Date Completed:	06/28/95
Priority Level:	Partially Cleaned up
Operable Unit:	SITEWIDE
Primary Responsibility:	Federal Facilities
Planning Status:	Primary
Urgency Indicator:	Not reported
Action Anomaly:	Not reported

Action Code:	001
Action:	FEDERAL FACILITY REMEDIAL DESIGN
Date Started:	03/28/95
Date Completed:	08/11/95
Priority Level:	Not reported
Operable Unit:	BARNUM ROAD MAINTENANCE YARD
Primary Responsibility:	Federal Facilities
Planning Status:	Primary
Urgency Indicator:	Not reported
Action Anomaly:	Not reported

Action Code:	003
Action:	FEDERAL FACILITY REMEDIAL INVESTIGATION/FEASIBILITY STUDY
Date Started:	05/13/91
Date Completed:	09/26/95
Priority Level:	Not reported
Operable Unit:	SHEPLEY'S HILL LANDFILL
Primary Responsibility:	Federal Facilities
Planning Status:	Primary
Urgency Indicator:	Not reported
Action Anomaly:	Not reported

Action Code:	001
Action:	TECHNICAL ASSISTANCE
Date Started:	09/29/92
Date Completed:	09/26/95
Priority Level:	Not reported
Operable Unit:	SHEPLEY'S HILL LANDFILL
Primary Responsibility:	Federal Facilities
Planning Status:	Primary
Urgency Indicator:	Not reported
Action Anomaly:	Not reported

US ARMY GARRISON FORT DEVENS (Continued) **1000188646**

Action Code:	002
Action:	TECHNICAL ASSISTANCE
Date Started:	02/04/93
Date Completed:	09/26/95
Priority Level:	Not reported
Operable Unit:	SHEPLEY'S HILL LANDFILL
Primary Responsibility:	Federal Facilities
Planning Status:	Primary
Urgency Indicator:	Not reported
Action Anomaly:	Not reported

Action Code:	002
Action:	RECORD OF DECISION
Date Started:	/ /
Date Completed:	09/26/95
Priority Level:	Not reported
Operable Unit:	SHEPLEY'S HILL LANDFILL
Primary Responsibility:	Federal Facilities
Planning Status:	Primary
Urgency Indicator:	Not reported
Action Anomaly:	Not reported

Action Code:	006
Action:	FEDERAL FACILITY REMOVAL
Date Started:	06/20/94
Date Completed:	09/29/95
Priority Level:	Partially Cleaned up
Operable Unit:	SITEWIDE
Primary Responsibility:	Federal Facilities
Planning Status:	Primary
Urgency Indicator:	Not reported
Action Anomaly:	Not reported

Action Code:	009
Action:	FEDERAL FACILITY REMOVAL
Date Started:	10/31/95
Date Completed:	02/27/96
Priority Level:	Cleaned up
Operable Unit:	SITEWIDE
Primary Responsibility:	Federal Facilities
Planning Status:	Primary
Urgency Indicator:	Not reported
Action Anomaly:	Not reported

Action Code:	002
Action:	FEDERAL FACILITY REMEDIAL DESIGN
Date Started:	09/26/95
Date Completed:	06/13/96
Priority Level:	Not reported
Operable Unit:	SHEPLEY'S HILL LANDFILL
Primary Responsibility:	Federal Facilities
Planning Status:	Primary
Urgency Indicator:	Not reported
Action Anomaly:	Not reported

US ARMY GARRISON FORT DEVENS (Continued) **1000188646**

Action Code:	001
Action:	FEDERAL FACILITY REMEDIAL ACTION
Date Started:	08/11/95
Date Completed:	06/28/96
Priority Level:	Not reported
Operable Unit:	BARNUM ROAD MAINTENANCE YARD
Primary Responsibility:	Federal Facilities
Planning Status:	Primary
Urgency Indicator:	Not reported
Action Anomaly:	Not reported

Action Code:	006
Action:	FEDERAL FACILITY REMEDIAL INVESTIGATION/FEASIBILITY STUDY
Date Started:	08/31/92
Date Completed:	07/05/96
Priority Level:	Not reported
Operable Unit:	SOUTH POST IMPACT AREA
Primary Responsibility:	Federal Facilities
Planning Status:	Alternate
Urgency Indicator:	Not reported
Action Anomaly:	Not reported

Action Code:	011
Action:	RECORD OF DECISION
Date Started:	/ /
Date Completed:	07/05/96
Priority Level:	Not reported
Operable Unit:	SOUTH POST IMPACT AREA
Primary Responsibility:	Federal Facilities
Planning Status:	Primary
Urgency Indicator:	Not reported
Action Anomaly:	Not reported

Action Code:	007
Action:	FEDERAL FACILITY REMOVAL
Date Started:	08/31/95
Date Completed:	10/02/96
Priority Level:	Partially Cleaned up
Operable Unit:	SITEWIDE
Primary Responsibility:	Federal Facilities
Planning Status:	Primary
Urgency Indicator:	Not reported
Action Anomaly:	Not reported

Action Code:	001
Action:	FEDERAL FACILITY REMEDIAL INVESTIGATION/FEASIBILITY STUDY
Date Started:	05/24/94
Date Completed:	10/17/96
Priority Level:	Not reported
Operable Unit:	AOC'S 43G & J
Primary Responsibility:	Federal Facilities
Planning Status:	Primary
Urgency Indicator:	Not reported
Action Anomaly:	Not reported

US ARMY GARRISON FORT DEVENS (Continued) **1000188646**

Action Code:	006
Action:	RECORD OF DECISION
Date Started:	/ /
Date Completed:	10/17/96
Priority Level:	Not reported
Operable Unit:	AOC'S 43G & J
Primary Responsibility:	Federal Facilities
Planning Status:	Primary
Urgency Indicator:	Not reported
Action Anomaly:	Not reported

Action Code:	014
Action:	FEDERAL FACILITY REMOVAL
Date Started:	10/24/96
Date Completed:	12/17/96
Priority Level:	Stabilized
Operable Unit:	GROUNDWATER/63AX
Primary Responsibility:	Federal Facilities
Planning Status:	Primary
Urgency Indicator:	Not reported
Action Anomaly:	Not reported

Action Code:	011
Action:	FEDERAL FACILITY REMOVAL
Date Started:	03/19/96
Date Completed:	04/23/97
Priority Level:	Cleaned up
Operable Unit:	SHEPLEY'S HILL LANDFILL
Primary Responsibility:	Federal Facilities
Planning Status:	Primary
Urgency Indicator:	Time Critical
Action Anomaly:	Not reported

Action Code:	010
Action:	FEDERAL FACILITY REMOVAL
Date Started:	03/19/96
Date Completed:	05/01/97
Priority Level:	Cleaned up
Operable Unit:	SHEPLEY'S HILL LANDFILL
Primary Responsibility:	Federal Facilities
Planning Status:	Primary
Urgency Indicator:	Time Critical
Action Anomaly:	Not reported

Action Code:	004
Action:	FEDERAL FACILITY REMEDIAL DESIGN
Date Started:	11/01/96
Date Completed:	06/18/97
Priority Level:	Not reported
Operable Unit:	AOC'S 43G & J
Primary Responsibility:	Federal Facilities
Planning Status:	Primary
Urgency Indicator:	Not reported

US ARMY GARRISON FORT DEVENS (Continued) **1000188646**

Action Anomaly: Not reported

Action Code: 008
Action: FEDERAL FACILITY REMOVAL
Date Started: 10/05/95
Date Completed: 08/07/97
Priority Level: Cleaned up
Operable Unit: SITEWIDE
Primary Responsibility: Federal Facilities
Planning Status: Primary
Urgency Indicator: Not reported
Action Anomaly: Not reported

Action Code: 012
Action: FEDERAL FACILITY REMOVAL
Date Started: 11/12/96
Date Completed: 09/22/97
Priority Level: Not reported
Operable Unit: AOC 50/PCE SPILL
Primary Responsibility: Federal Facilities
Planning Status: Primary
Urgency Indicator: Not reported
Action Anomaly: Not reported

Action Code: 011
Action: FEDERAL FACILITY REMEDIAL INVESTIGATION/FEASIBILITY STUDY
Date Started: 07/06/95
Date Completed: 09/29/97
Priority Level: Not reported
Operable Unit: GROUNDWATER/63AX
Primary Responsibility: Federal Facilities
Planning Status: Primary
Urgency Indicator: Not reported
Action Anomaly: Not reported

Action Code: 014
Action: RECORD OF DECISION
Date Started: / /
Date Completed: 09/29/97
Priority Level: Not reported
Operable Unit: GROUNDWATER/63AX
Primary Responsibility: Federal Facilities
Planning Status: Not reported
Urgency Indicator: Not reported
Action Anomaly: Not reported

Action Code: 007
Action: FEDERAL FACILITY REMEDIAL INVESTIGATION/FEASIBILITY STUDY
Date Started: 08/31/92
Date Completed: 02/18/98
Priority Level: Not reported
Operable Unit: DRMO YARD/POL YARD

US ARMY GARRISON FORT DEVENS (Continued) **1000188646**

Primary Responsibility: Federal Facilities
Planning Status: Primary
Urgency Indicator: Not reported
Action Anomaly: Not reported

Action Code: 013
Action: RECORD OF DECISION
Date Started: / /
Date Completed: 02/18/98
Priority Level: Not reported
Operable Unit: DRMO YARD/POL YARD
Primary Responsibility: Federal Facilities
Planning Status: Primary
Urgency Indicator: Not reported
Action Anomaly: Not reported

Action Code: 015
Action: FEDERAL FACILITY REMOVAL
Date Started: 12/10/97
Date Completed: 05/29/98
Priority Level: Cleaned up
Operable Unit: AOC 69W
Primary Responsibility: Federal Facilities
Planning Status: Primary
Urgency Indicator: Time Critical
Action Anomaly: Not reported

Action Code: 013
Action: FEDERAL FACILITY REMOVAL
Date Started: 10/31/96
Date Completed: 08/25/98
Priority Level: Partially Cleaned up
Operable Unit: SA 57/LOWER COLD SPRING BROOK
Primary Responsibility: Federal Facilities
Planning Status: Primary
Urgency Indicator: Time Critical
Action Anomaly: Not reported

Action Code: 003
Action: FEDERAL FACILITY REMEDIAL DESIGN
Date Started: 02/18/98
Date Completed: 01/29/99
Priority Level: Not reported
Operable Unit: DRMO YARD/POL YARD
Primary Responsibility: Federal Facilities
Planning Status: Primary
Urgency Indicator: Not reported
Action Anomaly: Not reported

Action Code: 002
Action: FEDERAL FACILITY REMEDIAL INVESTIGATION/FEASIBILITY STUDY
Date Started: 05/24/94
Date Completed: 06/30/99

US ARMY GARRISON FORT DEVENS (Continued) **1000188646**

Priority Level:	Not reported
Operable Unit:	AOC 69W
Primary Responsibility:	Federal Facilities
Planning Status:	Primary
Urgency Indicator:	Not reported
Action Anomaly:	Not reported

Action Code:	007
Action:	RECORD OF DECISION
Date Started:	/ /
Date Completed:	06/30/99
Priority Level:	Cleaned up
Operable Unit:	AOC 69W
Primary Responsibility:	Federal Facilities
Planning Status:	Primary
Urgency Indicator:	Time Critical
Action Anomaly:	Not reported

Action Code:	004
Action:	FEDERAL FACILITY REMEDIAL INVESTIGATION/FEASIBILITY STUDY
Date Started:	05/13/91
Date Completed:	07/21/99
Priority Level:	Not reported
Operable Unit:	LANDFILL CONSOLIDATION
Primary Responsibility:	Federal Facilities
Planning Status:	Primary
Urgency Indicator:	Not reported
Action Anomaly:	Not reported

Action Code:	005
Action:	RECORD OF DECISION
Date Started:	/ /
Date Completed:	07/21/99
Priority Level:	Not reported
Operable Unit:	LANDFILL CONSOLIDATION
Primary Responsibility:	Federal Facilities
Planning Status:	Primary
Urgency Indicator:	Not reported
Action Anomaly:	Not reported

Action Code:	004
Action:	FEDERAL FACILITY REMEDIAL ACTION
Date Started:	06/18/97
Date Completed:	03/09/00
Priority Level:	Not reported
Operable Unit:	AOC'S 43G & J
Primary Responsibility:	Federal Facilities
Planning Status:	Primary
Urgency Indicator:	Long Term Action
Action Anomaly:	Not reported

Action Code:	006
Action:	FEDERAL FACILITY REMEDIAL DESIGN
Date Started:	06/30/99

US ARMY GARRISON FORT DEVENS (Continued) **1000188646**

Date Completed:	05/16/00
Priority Level:	Not reported
Operable Unit:	AOC 69W
Primary Responsibility:	Federal Facilities
Planning Status:	Primary
Urgency Indicator:	Not reported
Action Anomaly:	Not reported

Action Code:	001
Action:	FEDERAL FACILITY FIVE YEAR REVIEW
Date Started:	06/19/00
Date Completed:	09/29/00
Priority Level:	Not reported
Operable Unit:	SITEWIDE
Primary Responsibility:	Federal Facilities
Planning Status:	Primary
Urgency Indicator:	Not reported
Action Anomaly:	Not reported

Action Code:	010
Action:	FEDERAL FACILITY REMEDIAL INVESTIGATION/FEASIBILITY STUDY
Date Started:	07/06/95
Date Completed:	09/28/01
Priority Level:	Not reported
Operable Unit:	SA 57/LOWER COLD SPRING BROOK
Primary Responsibility:	Federal Facilities
Planning Status:	Primary
Urgency Indicator:	Not reported
Action Anomaly:	Not reported

Action Code:	010
Action:	RECORD OF DECISION
Date Started:	/ /
Date Completed:	09/28/01
Priority Level:	Not reported
Operable Unit:	SA 57/LOWER COLD SPRING BROOK
Primary Responsibility:	Federal Facilities
Planning Status:	Primary
Urgency Indicator:	Not reported
Action Anomaly:	Not reported

Action Code:	006
Action:	FEDERAL FACILITY REMEDIAL ACTION
Date Started:	05/16/00
Date Completed:	09/25/02
Priority Level:	Not reported
Operable Unit:	AOC 69W
Primary Responsibility:	Federal Facilities
Planning Status:	Primary
Urgency Indicator:	Not reported
Action Anomaly:	Not reported

US ARMY GARRISON FORT DEVENS (Continued) **1000188646**

Action Code:	005
Action:	FEDERAL FACILITY REMEDIAL ACTION
Date Started:	09/25/00
Date Completed:	09/30/03
Priority Level:	Not reported
Operable Unit:	LANDFILL CONSOLIDATION
Primary Responsibility:	Federal Facilities
Planning Status:	Primary
Urgency Indicator:	Not reported
Action Anomaly:	Not reported

Action Code:	001
Action:	Explanation Of Significant Differences
Date Started:	/ /
Date Completed:	03/08/04
Priority Level:	Not reported
Operable Unit:	SA 57/LOWER COLD SPRING BROOK
Primary Responsibility:	Federal Facilities
Planning Status:	Not reported
Urgency Indicator:	Not reported
Action Anomaly:	Not reported

Action Code:	009
Action:	FEDERAL FACILITY REMEDIAL INVESTIGATION/FEASIBILITY STUDY
Date Started:	03/25/96
Date Completed:	03/31/04
Priority Level:	Not reported
Operable Unit:	AOC 50/PCE SPILL
Primary Responsibility:	Federal Facilities
Planning Status:	Primary
Urgency Indicator:	Not reported
Action Anomaly:	Not reported

Action Code:	008
Action:	RECORD OF DECISION
Date Started:	/ /
Date Completed:	03/31/04
Priority Level:	Not reported
Operable Unit:	AOC 50/PCE SPILL
Primary Responsibility:	Federal Facilities
Planning Status:	Primary
Urgency Indicator:	Not reported
Action Anomaly:	Not reported

Action Code:	007
Action:	FEDERAL FACILITY REMEDIAL DESIGN
Date Started:	03/31/04
Date Completed:	07/14/04
Priority Level:	Not reported
Operable Unit:	AOC 50/PCE SPILL
Primary Responsibility:	Federal Facilities
Planning Status:	Primary
Urgency Indicator:	Not reported
Action Anomaly:	Not reported

US ARMY GARRISON FORT DEVENS (Continued) **1000188646**

Action Code:	008
Action:	FEDERAL FACILITY REMEDIAL ACTION
Date Started:	01/29/02
Date Completed:	09/29/04
Priority Level:	Not reported
Operable Unit:	SA 57/LOWER COLD SPRING BROOK
Primary Responsibility:	Federal Facilities
Planning Status:	Primary
Urgency Indicator:	Not reported
Action Anomaly:	Not reported

Action Code:	002
Action:	Explanation Of Significant Differences
Date Started:	/ /
Date Completed:	04/20/05
Priority Level:	Not reported
Operable Unit:	SHEPLEY'S HILL LANDFILL
Primary Responsibility:	Federal Facilities
Planning Status:	Not reported
Urgency Indicator:	Not reported
Action Anomaly:	Not reported

Action Code:	007
Action:	FEDERAL FACILITY REMEDIAL ACTION
Date Started:	07/14/04
Date Completed:	09/14/05
Priority Level:	Not reported
Operable Unit:	AOC 50/PCE SPILL
Primary Responsibility:	Federal Facilities
Planning Status:	Primary
Urgency Indicator:	Not reported
Action Anomaly:	Not reported

Action Code:	002
Action:	FEDERAL FACILITY FIVE YEAR REVIEW
Date Started:	06/01/05
Date Completed:	09/29/05
Priority Level:	Not reported
Operable Unit:	SITEWIDE
Primary Responsibility:	Federal Facilities
Planning Status:	Primary
Urgency Indicator:	Not reported
Action Anomaly:	Not reported

Action Code:	003
Action:	Explanation Of Significant Differences
Date Started:	/ /
Date Completed:	06/15/06
Priority Level:	Not reported
Operable Unit:	AOC'S 43G & J
Primary Responsibility:	Federal Facilities
Planning Status:	Not reported
Urgency Indicator:	Not reported

US ARMY GARRISON FORT DEVENS (Continued) **1000188646**

Action Anomaly: Not reported

Action Code: 017
Action: FEDERAL FACILITY REMOVAL
Date Started: 12/08/05
Date Completed: 08/08/06
Priority Level: Not reported
Operable Unit: GRANT AND 37MM IMPACT AREA
Primary Responsibility: Federal Facilities
Planning Status: Not reported
Urgency Indicator: Not reported
Action Anomaly: Not reported

Action Code: 001
Action: NEGOTIATION (GENERIC)
Date Started: 09/27/04
Date Completed: 09/08/06
Priority Level: Not reported
Operable Unit: SITEWIDE
Primary Responsibility: Federal Enforcement
Planning Status: Not reported
Urgency Indicator: Not reported
Action Anomaly: Not reported

Action Code: 016
Action: FEDERAL FACILITY REMOVAL
Date Started: 12/05/05
Date Completed: 10/23/06
Priority Level: Not reported
Operable Unit: SITEWIDE
Primary Responsibility: Federal Facilities
Planning Status: Not reported
Urgency Indicator: Not reported
Action Anomaly: Not reported

Action Code: 001
Action: FEDERAL FACILITY FEASIBILITY STUDY
Date Started: 08/01/07
Date Completed: 04/14/08
Priority Level: Not reported
Operable Unit: GRANT AND 37MM IMPACT AREA
Primary Responsibility: Federal Facilities
Planning Status: Not reported
Urgency Indicator: Not reported
Action Anomaly: Not reported

Action Code: 016
Action: RECORD OF DECISION
Date Started: / /
Date Completed: 09/24/09
Priority Level: Not reported
Operable Unit: GRANT AND 37MM IMPACT AREA
Primary Responsibility: Federal Facilities

US ARMY GARRISON FORT DEVENS (Continued) **1000188646**

Planning Status:	Not reported
Urgency Indicator:	Not reported
Action Anomaly:	Not reported

Action Code:	003
Action:	FEDERAL FACILITY FIVE YEAR REVIEW
Date Started:	03/02/10
Date Completed:	09/27/10
Priority Level:	Not reported
Operable Unit:	SITEWIDE
Primary Responsibility:	Federal Facilities
Planning Status:	Primary
Urgency Indicator:	Not reported
Action Anomaly:	Not reported

Action Code:	003
Action:	FEDERAL FACILITY REMEDIAL ACTION
Date Started:	01/29/99
Date Completed:	09/28/10
Priority Level:	Not reported
Operable Unit:	DRMO YARD/POL YARD
Primary Responsibility:	Federal Facilities
Planning Status:	Primary
Urgency Indicator:	Not reported
Action Anomaly:	Not reported

Action Code:	010
Action:	FEDERAL FACILITY REMEDIAL ACTION
Date Started:	09/24/09
Date Completed:	02/28/12
Priority Level:	Not reported
Operable Unit:	GRANT AND 37MM IMPACT AREA
Primary Responsibility:	Federal Facilities
Planning Status:	Primary
Urgency Indicator:	Not reported
Action Anomaly:	Not reported

Action Code:	019
Action:	FEDERAL FACILITY REMOVAL
Date Started:	06/21/12
Date Completed:	07/24/13
Priority Level:	Not reported
Operable Unit:	SHEPLEY'S HILL LANDFILL
Primary Responsibility:	Federal Facilities
Planning Status:	Not reported
Urgency Indicator:	Not reported
Action Anomaly:	Not reported

Action Code:	001
Action:	Restoration Advisory Board
Date Started:	02/28/94
Date Completed:	/ /

US ARMY GARRISON FORT DEVENS (Continued) **1000188646**

Priority Level: Not reported
Operable Unit: SITEWIDE
Primary Responsibility: Federal Facilities
Planning Status: Not reported
Urgency Indicator: Not reported
Action Anomaly: Not reported

Action Code: 001
Action: TECHNICAL ASSISTANCE GRANT
Date Started: 09/29/94
Date Completed: / /
Priority Level: Not reported
Operable Unit: SHEPLEY'S HILL LANDFILL
Primary Responsibility: Federal Facilities
Planning Status: Primary
Urgency Indicator: Not reported
Action Anomaly: Not reported

Action Code: 001
Action: OPERATIONS AND MAINTENANCE
Date Started: 09/26/95
Date Completed: / /
Priority Level: Not reported
Operable Unit: SHEPLEY'S HILL LANDFILL
Primary Responsibility: Federal Facilities
Planning Status: Not reported
Urgency Indicator: Not reported
Action Anomaly: Not reported

Action Code: 002
Action: FEDERAL FACILITY REMEDIAL ACTION
Date Started: 06/13/96
Date Completed: / /
Priority Level: Not reported
Operable Unit: SHEPLEY'S HILL LANDFILL
Primary Responsibility: Federal Facilities
Planning Status: Primary
Urgency Indicator: Not reported
Action Anomaly: Not reported

Action Code: 003
Action: OPERATIONS AND MAINTENANCE
Date Started: 07/05/96
Date Completed: / /
Priority Level: Not reported
Operable Unit: SOUTH POST IMPACT AREA
Primary Responsibility: Federal Facilities
Planning Status: Not reported
Urgency Indicator: Not reported
Action Anomaly: Not reported

Action Code: 005
Action: OPERATIONS AND MAINTENANCE
Date Started: 10/17/96

US ARMY GARRISON FORT DEVENS (Continued) **1000188646**

Date Completed:	/ /
Priority Level:	Not reported
Operable Unit:	AOC'S 43G & J
Primary Responsibility:	Federal Facilities
Planning Status:	Not reported
Urgency Indicator:	Not reported
Action Anomaly:	Not reported

Action Code:	006
Action:	OPERATIONS AND MAINTENANCE
Date Started:	06/30/99
Date Completed:	/ /
Priority Level:	Not reported
Operable Unit:	AOC 69W
Primary Responsibility:	Federal Facilities
Planning Status:	Not reported
Urgency Indicator:	Not reported
Action Anomaly:	Not reported

Action Code:	004
Action:	OPERATIONS AND MAINTENANCE
Date Started:	03/29/00
Date Completed:	/ /
Priority Level:	Not reported
Operable Unit:	DRMO YARD/POL YARD
Primary Responsibility:	Federal Facilities
Planning Status:	Not reported
Urgency Indicator:	Not reported
Action Anomaly:	Not reported

Action Code:	002
Action:	OPERATIONS AND MAINTENANCE
Date Started:	09/30/03
Date Completed:	/ /
Priority Level:	Not reported
Operable Unit:	LANDFILL CONSOLIDATION
Primary Responsibility:	Federal Facilities
Planning Status:	Not reported
Urgency Indicator:	Not reported
Action Anomaly:	Not reported

Action Code:	007
Action:	OPERATIONS AND MAINTENANCE
Date Started:	09/14/05
Date Completed:	/ /
Priority Level:	Not reported
Operable Unit:	AOC 50/PCE SPILL
Primary Responsibility:	Federal Facilities
Planning Status:	Not reported
Urgency Indicator:	Not reported
Action Anomaly:	Not reported

US ARMY GARRISON FORT DEVENS (Continued) **1000188646**

Action Code:	003
Action:	TECHNICAL ASSISTANCE
Date Started:	03/04/09
Date Completed:	/ /
Priority Level:	Not reported
Operable Unit:	SHEPLEY'S HILL LANDFILL
Primary Responsibility:	Federal Facilities
Planning Status:	Not reported
Urgency Indicator:	Not reported
Action Anomaly:	Not reported

Action Code:	012
Action:	FEDERAL FACILITY REMEDIAL INVESTIGATION/FEASIBILITY STUDY
Date Started:	06/01/09
Date Completed:	/ /
Priority Level:	Not reported
Operable Unit:	PLOW SHOP POND
Primary Responsibility:	Federal Facilities
Planning Status:	Primary
Urgency Indicator:	Not reported
Action Anomaly:	Not reported

Action Code:	013
Action:	FEDERAL FACILITY REMEDIAL INVESTIGATION/FEASIBILITY STUDY
Date Started:	09/21/10
Date Completed:	/ /
Priority Level:	Not reported
Operable Unit:	OAK/MAPLE SA
Primary Responsibility:	Federal Facilities
Planning Status:	Not reported
Urgency Indicator:	Not reported
Action Anomaly:	Not reported

Action Code:	018
Action:	FEDERAL FACILITY REMOVAL
Date Started:	07/09/12
Date Completed:	/ /
Priority Level:	Not reported
Operable Unit:	PLOW SHOP POND
Primary Responsibility:	Federal Facilities
Planning Status:	Not reported
Urgency Indicator:	Not reported
Action Anomaly:	Not reported

Federal Register Details:

Fed Register Date:	11/21/89
Fed Register Volume:	54
Page Number:	48184

Fed Register Date:	07/14/89
Fed Register Volume:	54
Page Number:	29820

US ARMY GARRISON FORT DEVENS (Continued) **1000188646**

CORRACTS:

EPA ID:	MA7210025154
EPA Region:	01
Area Name:	ENTIRE FACILITY
Actual Date:	19891121
Action:	CA210SF - CA Responsibility Referred To A Non-RCRA Federal Authority, Corrective Action at the facility or area referred to CERCLA
NAICS Code(s):	92811 National Security
Original schedule date:	Not reported
Schedule end date:	Not reported

EPA ID:	MA7210025154
EPA Region:	01
Area Name:	ENTIRE FACILITY
Actual Date:	19911121
Action:	CA075HI - CA Prioritization, Facility or area was assigned a high corrective action priority
NAICS Code(s):	92811 National Security
Original schedule date:	Not reported
Schedule end date:	Not reported

EPA ID:	MA7210025154
EPA Region:	01
Area Name:	ENTIRE FACILITY
Actual Date:	19851029
Action:	CA050 - RFA Completed
NAICS Code(s):	92811 National Security
Original schedule date:	Not reported
Schedule end date:	Not reported

RCRA-TSDF:

Date form received by agency:	03/01/2010
Facility name:	US ARMY GARRISON FORT DEVENS
Facility address:	30 QUEBEC ST DEVENS, MA 014344479
EPA ID:	MA7210025154
Mailing address:	QUEBEC ST BOX 10 DEVENS, MA 014344479
Contact:	RAYMOND A PRISK
Contact address:	QUEBEC ST BOX 10 DEVENS, MA 014344447
Contact country:	US
Contact telephone:	(978) 796-3665
Contact email:	RAYMONDPRISK@USARMY.MIL
EPA Region:	01
Land type:	Private
Classification:	TSDF
Description:	Handler is engaged in the treatment, storage or disposal of hazardous waste

Owner/Operator Summary:

US ARMY GARRISON FORT DEVENS (Continued) **1000188646**

Owner/operator name: RAYMOND PRISK
Owner/operator address: QUEBEC STREET, BOX #10
DEVENS, MA 01434
Owner/operator country: Not reported
Owner/operator telephone: (978) 796-3665
Legal status: Federal
Owner/Operator Type: Operator
Owner/Op start date: 10/01/2007
Owner/Op end date: Not reported

Owner/operator name: US ARMY
Owner/operator address: QUEBEC STREET, BOX #10
DEVENS, MA 01434
Owner/operator country: Not reported
Owner/operator telephone: (978) 796-3665
Legal status: Federal
Owner/Operator Type: Owner
Owner/Op start date: 01/01/1933
Owner/Op end date: Not reported

Owner/operator name: US ARMY
Owner/operator address: 31 QUEBEC ST
DEVENS, MA 01432
Owner/operator country: US
Owner/operator telephone: Not reported
Legal status: Federal
Owner/Operator Type: Operator
Owner/Op start date: 12/08/1991
Owner/Op end date: Not reported

Owner/operator name: US ARMY
Owner/operator address: 31 QUEBEC ST
DEVENS, MA 01432
Owner/operator country: US
Owner/operator telephone: Not reported
Legal status: Federal
Owner/Operator Type: Owner
Owner/Op start date: 12/08/1991
Owner/Op end date: Not reported

Handler Activities Summary:
U.S. importer of hazardous waste: No
Mixed waste (haz. and radioactive): No
Recycler of hazardous waste: No
Transporter of hazardous waste: No
Treater, storer or disposer of HW: No
Underground injection activity: No
On-site burner exemption: No
Furnace exemption: No
Used oil fuel burner: No
Used oil processor: No
User oil refiner: No
Used oil fuel marketer to burner: No
Used oil Specification marketer: No
Used oil transfer facility: No
Used oil transporter: No

US ARMY GARRISON FORT DEVENS (Continued) **1000188646**

. Waste code: D001
. Waste name: IGNITABLE WASTE

. Waste code: D008
. Waste name: LEAD

. Waste code: D018
. Waste name: BENZENE

. Waste code: D039
. Waste name: TETRACHLOROETHYLENE

. Waste code: U154
. Waste name: METHANOL (I) (OR) METHYL ALCOHOL (I)

. Waste code: MA01
. Waste name: WASTE OIL

. Waste code: MA02
. Waste name: PCB WASTES

. Waste code: MA04
. Waste name: WASTE PAINT RELATED MATERIAL

. Waste code: MA95
. Waste name: UNIVERSAL WASTE

. Waste code: MA98
. Waste name: OFF SPECIFICATION USED OIL FUEL THAT IS SHIPPED USING A HW MANIFEST

Historical Generators:
Date form received by agency: 02/26/2010
Site name: DEVENS RESERVE FORCES TRAINING AREA
Classification: Small Quantity Generator

. Waste code: D001
. Waste name: IGNITABLE WASTE

. Waste code: D002
. Waste name: CORROSIVE WASTE

. Waste code: D003
. Waste name: REACTIVE WASTE

. Waste code: D006
. Waste name: CADMIUM

. Waste code: D008
. Waste name: LEAD

. Waste code: D018
. Waste name: BENZENE

. Waste code: D039
. Waste name: TETRACHLOROETHYLENE

. Waste code: MA01

US ARMY GARRISON FORT DEVENS (Continued) **1000188646**

. Waste name: WASTE OIL

. Waste code: MA02
. Waste name: PCB WASTES

. Waste code: MA95
. Waste name: UNIVERSAL WASTE

. Waste code: MA98
. Waste name: OFF SPECIFICATION USED OIL FUEL THAT IS SHIPPED USING A HW MANIFEST

. Waste code: MA99
. Waste name: NON-HAZARDOUS WASTE TO BE USED ONLY FOR NON-HW SHIPPED USING HW MANIFEST

Date form received by agency: 02/29/2008
Site name: DEVENS RESERVE FORCES TRAINING AREA
Classification: Large Quantity Generator

. Waste code: D001
. Waste name: IGNITABLE WASTE

. Waste code: D002
. Waste name: CORROSIVE WASTE

. Waste code: D003
. Waste name: REACTIVE WASTE

. Waste code: D006
. Waste name: CADMIUM

. Waste code: D007
. Waste name: CHROMIUM

. Waste code: D008
. Waste name: LEAD

. Waste code: D009
. Waste name: MERCURY

. Waste code: D018
. Waste name: BENZENE

. Waste code: D035
. Waste name: METHYL ETHYL KETONE

. Waste code: D039
. Waste name: TETRACHLOROETHYLENE

. Waste code: F001
. Waste name: THE FOLLOWING SPENT HALOGENATED SOLVENTS USED IN DEGREASING: TETRACHLOROETHYLENE, TRICHLORETHYLENE, METHYLENE CHLORIDE, 1,1,1-TRICHLOROETHANE, CARBON TETRACHLORIDE AND CHLORINATED FLUOROCARBONS; ALL SPENT SOLVENT MIXTURES/BLENDS USED IN DEGREASING CONTAINING, BEFORE USE, A TOTAL OF TEN PERCENT OR MORE (BY VOLUME) OF ONE OR MORE OF THE ABOVE HALOGENATED SOLVENTS OR THOSE SOLVENTS LISTED IN F002, F004, AND F005; AND STILL BOTTOMS FROM THE RECOVERY OF THESE

US ARMY GARRISON FORT DEVENS (Continued) **1000188646**

SPENT SOLVENTS AND SPENT SOLVENT MIXTURES.

. Waste code: F002
. Waste name: THE FOLLOWING SPENT HALOGENATED SOLVENTS: TETRACHLOROETHYLENE, METHYLENE CHLORIDE, TRICHLOROETHYLENE, 1,1,1-TRICHLOROETHANE, CHLOROBENZENE, 1,1,2-TRICHLORO-1,2,2-TRIFLUOROETHANE, ORTHO-DICHLOROBENZENE, TRICHLOROFLUOROMETHANE, AND 1,1,2, TRICHLOROETHANE; ALL SPENT SOLVENT MIXTURES/BLENDS CONTAINING, BEFORE USE, A TOTAL OF TEN PERCENT OR MORE (BY VOLUME) OF ONE OR MORE OF THE ABOVE HALOGENATED SOLVENTS OR THOSE SOLVENTS LISTED IN F001, F004, AND F005; AND STILL BOTTOMS FROM THE RECOVERY OF THESE SPENT SOLVENTS AND SPENT SOLVENT MIXTURES.

. Waste code: F005
. Waste name: THE FOLLOWING SPENT NONHALOGENATED SOLVENTS: TOLUENE, METHYL ETHYL KETONE, CARBON DISULFIDE, ISOBUTANOL, PYRIDINE, BENZENE, 2-ETHOXYETHANOL, AND 2-NITROPROPANE; ALL SPENT SOLVENT MIXTURES/BLENDS CONTAINING, BEFORE USE, A TOTAL OF TEN PERCENT OR MORE (BY VOLUME) OF ONE OR MORE OF THE ABOVE NONHALOGENATED SOLVENTS OR THOSE SOLVENTS LISTED IN F001, F002, OR F004; AND STILL BOTTOMS FROM THE RECOVERY OF THESE SPENT SOLVENTS AND SPENT SOLVENT MIXTURES.

. Waste code: U154
. Waste name: METHANOL (I) (OR) METHYL ALCOHOL (I)

. Waste code: MA01
. Waste name: WASTE OIL

. Waste code: MA02
. Waste name: PCB WASTES

. Waste code: MA04
. Waste name: WASTE PAINT RELATED MATERIAL

. Waste code: MA95
. Waste name: UNIVERSAL WASTE

. Waste code: MA98
. Waste name: OFF SPECIFICATION USED OIL FUEL THAT IS SHIPPED USING A HW MANIFEST

. Waste code: MA99
. Waste name: NON-HAZARDOUS WASTE TO BE USED ONLY FOR NON-HW SHIPPED USING HW MANIFEST

Date form received by agency: 02/07/2008
Site name: US ARMY GARRISON FORT DEVENS
Classification: Large Quantity Generator

. Waste code: D001
. Waste name: IGNITABLE WASTE

. Waste code: D002
. Waste name: CORROSIVE WASTE

. Waste code: D003
. Waste name: REACTIVE WASTE

US ARMY GARRISON FORT DEVENS (Continued) **1000188646**

. Waste code: D006
. Waste name: CADMIUM

. Waste code: D007
. Waste name: CHROMIUM

. Waste code: D008
. Waste name: LEAD

. Waste code: D009
. Waste name: MERCURY

. Waste code: D018
. Waste name: BENZENE

. Waste code: D035
. Waste name: METHYL ETHYL KETONE

. Waste code: D039
. Waste name: TETRACHLOROETHYLENE

. Waste code: F001
. Waste name: THE FOLLOWING SPENT HALOGENATED SOLVENTS USED IN DEGREASING: TETRACHLOROETHYLENE, TRICHLORETHYLENE, METHYLENE CHLORIDE, 1,1,1-TRICHLOROETHANE, CARBON TETRACHLORIDE AND CHLORINATED FLUOROCARBONS; ALL SPENT SOLVENT MIXTURES/BLENDS USED IN DEGREASING CONTAINING, BEFORE USE, A TOTAL OF TEN PERCENT OR MORE (BY VOLUME) OF ONE OR MORE OF THE ABOVE HALOGENATED SOLVENTS OR THOSE SOLVENTS LISTED IN F002, F004, AND F005; AND STILL BOTTOMS FROM THE RECOVERY OF THESE SPENT SOLVENTS AND SPENT SOLVENT MIXTURES.

. Waste code: F002
. Waste name: THE FOLLOWING SPENT HALOGENATED SOLVENTS: TETRACHLOROETHYLENE, METHYLENE CHLORIDE, TRICHLOROETHYLENE, 1,1,1-TRICHLOROETHANE, CHLOROBENZENE, 1,1,2-TRICHLORO-1,2,2-TRIFLUOROETHANE, ORTHO-DICHLOROBENZENE, TRICHLOROFLUOROMETHANE, AND 1,1,2, TRICHLOROETHANE; ALL SPENT SOLVENT MIXTURES/BLENDS CONTAINING, BEFORE USE, A TOTAL OF TEN PERCENT OR MORE (BY VOLUME) OF ONE OR MORE OF THE ABOVE HALOGENATED SOLVENTS OR THOSE SOLVENTS LISTED IN F001, F004, AND F005; AND STILL BOTTOMS FROM THE RECOVERY OF THESE SPENT SOLVENTS AND SPENT SOLVENT MIXTURES.

. Waste code: F003
. Waste name: THE FOLLOWING SPENT NONHALOGENATED SOLVENTS: XYLENE, ACETONE, ETHYL ACETATE, ETHYL BENZENE, ETHYL ETHER, METHYL ISOBUTYL KETONE, N-BUTYL ALCOHOL, CYCLOHEXANONE, AND METHANOL; ALL SPENT SOLVENT MIXTURES/BLENDS CONTAINING, BEFORE USE, ONLY THE ABOVE SPENT NONHALOGENATED SOLVENTS; AND ALL SPENT SOLVENT MIXTURES/BLENDS CONTAINING, BEFORE USE, ONE OR MORE OF THE ABOVE NONHALOGENATED SOLVENTS, AND A TOTAL OF TEN PERCENT OR MORE (BY VOLUME) OF ONE OR MORE OF THOSE SOLVENTS LISTED IN F001, F002, F004, AND F005; AND STILL BOTTOMS FROM THE RECOVERY OF THESE SPENT SOLVENTS AND SPENT SOLVENT MIXTURES.

. Waste code: F005
. Waste name: THE FOLLOWING SPENT NONHALOGENATED SOLVENTS: TOLUENE, METHYL ETHYL KETONE, CARBON DISULFIDE, ISOBUTANOL, PYRIDINE, BENZENE,

US ARMY GARRISON FORT DEVENS (Continued) **1000188646**

2-ETHOXYETHANOL, AND 2-NITROPROPANE; ALL SPENT SOLVENT MIXTURES/BLENDS CONTAINING, BEFORE USE, A TOTAL OF TEN PERCENT OR MORE (BY VOLUME) OF ONE OR MORE OF THE ABOVE NONHALOGENATED SOLVENTS OR THOSE SOLVENTS LISTED IN F001, F002, OR F004; AND STILL BOTTOMS FROM THE RECOVERY OF THESE SPENT SOLVENTS AND SPENT SOLVENT MIXTURES.

. Waste code: U154
. Waste name: METHANOL (I) (OR) METHYL ALCOHOL (I)

. Waste code: MA01
. Waste name: WASTE OIL

. Waste code: MA02
. Waste name: PCB WASTES

. Waste code: MA04
. Waste name: WASTE PAINT RELATED MATERIAL

. Waste code: MA95
. Waste name: UNIVERSAL WASTE

. Waste code: MA98
. Waste name: OFF SPECIFICATION USED OIL FUEL THAT IS SHIPPED USING A HW MANIFEST

Date form received by agency: 03/27/2006
Site name: DEVENS RESERVE FORCES TRAINING AREA
Classification: Large Quantity Generator

. Waste code: D001
. Waste name: IGNITABLE WASTE

. Waste code: D002
. Waste name: CORROSIVE WASTE

. Waste code: D003
. Waste name: REACTIVE WASTE

. Waste code: D006
. Waste name: CADMIUM

. Waste code: D007
. Waste name: CHROMIUM

. Waste code: D008
. Waste name: LEAD

. Waste code: D009
. Waste name: MERCURY

. Waste code: D011
. Waste name: SILVER

. Waste code: D018
. Waste name: BENZENE

. Waste code: D039
. Waste name: TETRACHLOROETHYLENE

US ARMY GARRISON FORT DEVENS (Continued) **1000188646**

. Waste code: D040
. Waste name: TRICHLORETHYLENE

. Waste code: F003
. Waste name: THE FOLLOWING SPENT NONHALOGENATED SOLVENTS: XYLENE, ACETONE, ETHYL ACETATE, ETHYL BENZENE, ETHYL ETHER, METHYL ISOBUTYL KETONE, N-BUTYL ALCOHOL, CYCLOHEXANONE, AND METHANOL; ALL SPENT SOLVENT MIXTURES/BLENDS CONTAINING, BEFORE USE, ONLY THE ABOVE SPENT NONHALOGENATED SOLVENTS; AND ALL SPENT SOLVENT MIXTURES/BLENDS CONTAINING, BEFORE USE, ONE OR MORE OF THE ABOVE NONHALOGENATED SOLVENTS, AND A TOTAL OF TEN PERCENT OR MORE (BY VOLUME) OF ONE OR MORE OF THOSE SOLVENTS LISTED IN F001, F002, F004, AND F005; AND STILL BOTTOMS FROM THE RECOVERY OF THESE SPENT SOLVENTS AND SPENT SOLVENT MIXTURES.

. Waste code: F005
. Waste name: THE FOLLOWING SPENT NONHALOGENATED SOLVENTS: TOLUENE, METHYL ETHYL KETONE, CARBON DISULFIDE, ISOBUTANOL, PYRIDINE, BENZENE, 2-ETHOXYETHANOL, AND 2-NITROPROPANE; ALL SPENT SOLVENT MIXTURES/BLENDS CONTAINING, BEFORE USE, A TOTAL OF TEN PERCENT OR MORE (BY VOLUME) OF ONE OR MORE OF THE ABOVE NONHALOGENATED SOLVENTS OR THOSE SOLVENTS LISTED IN F001, F002, OR F004; AND STILL BOTTOMS FROM THE RECOVERY OF THESE SPENT SOLVENTS AND SPENT SOLVENT MIXTURES.

. Waste code: U239
. Waste name: BENZENE, DIMETHYL- (I,T) (OR) XYLENE (I)

. Waste code: MA01
. Waste name: WASTE OIL

. Waste code: MA02
. Waste name: PCB WASTES

. Waste code: MA04
. Waste name: WASTE PAINT RELATED MATERIAL

. Waste code: MA98
. Waste name: OFF SPECIFICATION USED OIL FUEL THAT IS SHIPPED USING A HW MANIFEST

. Waste code: MA99
. Waste name: NON-HAZARDOUS WASTE TO BE USED ONLY FOR NON-HW SHIPPED USING HW MANIFEST

Date form received by agency: 10/28/2003
Site name: DEVENS RESERVE FORCES TRAINING AREA
Classification: Large Quantity Generator

. Waste code: D001
. Waste name: IGNITABLE WASTE

. Waste code: D002
. Waste name: CORROSIVE WASTE

. Waste code: D008
. Waste name: LEAD

. Waste code: D009

US ARMY GARRISON FORT DEVENS (Continued) **1000188646**

. Waste name: MERCURY

. Waste code: D013
. Waste name: LINDANE (1,2,3,4,5,6-HEXA-CHLOROCYCLOHEXANE, GAMMA ISOMER)

. Waste code: D018
. Waste name: BENZENE

. Waste code: MA01
. Waste name: WASTE OIL

Date form received by agency: 01/10/2003
Site name: DEVENS RESERVE FORCES TRAINING AREA
Classification: Large Quantity Generator

. Waste code: D001
. Waste name: IGNITABLE WASTE

. Waste code: D002
. Waste name: CORROSIVE WASTE

. Waste code: D003
. Waste name: REACTIVE WASTE

. Waste code: D006
. Waste name: CADMIUM

. Waste code: D007
. Waste name: CHROMIUM

. Waste code: D008
. Waste name: LEAD

. Waste code: D009
. Waste name: MERCURY

. Waste code: D018
. Waste name: BENZENE

. Waste code: D035
. Waste name: METHYL ETHYL KETONE

. Waste code: D039
. Waste name: TETRACHLOROETHYLENE

. Waste code: D040
. Waste name: TRICHLORETHYLENE

. Waste code: F003
. Waste name: THE FOLLOWING SPENT NONHALOGENATED SOLVENTS: XYLENE, ACETONE, ETHYL ACETATE, ETHYL BENZENE, ETHYL ETHER, METHYL ISOBUTYL KETONE, N-BUTYL ALCOHOL, CYCLOHEXANONE, AND METHANOL; ALL SPENT SOLVENT MIXTURES/BLENDS CONTAINING, BEFORE USE, ONLY THE ABOVE SPENT NONHALOGENATED SOLVENTS; AND ALL SPENT SOLVENT MIXTURES/BLENDS CONTAINING, BEFORE USE, ONE OR MORE OF THE ABOVE NONHALOGENATED SOLVENTS, AND A TOTAL OF TEN PERCENT OR MORE (BY VOLUME) OF ONE OR MORE OF THOSE SOLVENTS LISTED IN F001, F002, F004, AND F005; AND STILL

US ARMY GARRISON FORT DEVENS (Continued) **1000188646**

BOTTOMS FROM THE RECOVERY OF THESE SPENT SOLVENTS AND SPENT SOLVENT MIXTURES.

. Waste code: F004
. Waste name: THE FOLLOWING SPENT NONHALOGENATED SOLVENTS: CRESOLS, CRESYLIC ACID, AND NITROBENZENE; AND THE STILL BOTTOMS FROM THE RECOVERY OF THESE SOLVENTS; ALL SPENT SOLVENT MIXTURES/BLENDS CONTAINING, BEFORE USE, A TOTAL OF TEN PERCENT OR MORE (BY VOLUME) OF ONE OR MORE OF THE ABOVE NONHALOGENATED SOLVENTS OR THOSE SOLVENTS LISTED IN F001, F002, AND F005; AND STILL BOTTOMS FROM THE RECOVERY OF THESE SPENT SOLVENTS AND SPENT SOLVENT MIXTURES.

. Waste code: F005
. Waste name: THE FOLLOWING SPENT NONHALOGENATED SOLVENTS: TOLUENE, METHYL ETHYL KETONE, CARBON DISULFIDE, ISOBUTANOL, PYRIDINE, BENZENE, 2-ETHOXYETHANOL, AND 2-NITROPROPANE; ALL SPENT SOLVENT MIXTURES/BLENDS CONTAINING, BEFORE USE, A TOTAL OF TEN PERCENT OR MORE (BY VOLUME) OF ONE OR MORE OF THE ABOVE NONHALOGENATED SOLVENTS OR THOSE SOLVENTS LISTED IN F001, F002, OR F004; AND STILL BOTTOMS FROM THE RECOVERY OF THESE SPENT SOLVENTS AND SPENT SOLVENT MIXTURES.

. Waste code: U051
. Waste name: CREOSOTE

. Waste code: MA01
. Waste name: WASTE OIL

. Waste code: MA04
. Waste name: WASTE PAINT RELATED MATERIAL

. Waste code: MA98
. Waste name: OFF SPECIFICATION USED OIL FUEL THAT IS SHIPPED USING A HW MANIFEST

. Waste code: MA99
. Waste name: NON-HAZARDOUS WASTE TO BE USED ONLY FOR NON-HW SHIPPED USING HW MANIFEST

Date form received by agency: 10/04/2002
Site name: DEVENS RTFA
Classification: Large Quantity Generator

. Waste code: D001
. Waste name: IGNITABLE WASTE

. Waste code: D002
. Waste name: CORROSIVE WASTE

. Waste code: D008
. Waste name: LEAD

. Waste code: D009
. Waste name: MERCURY

. Waste code: D013
. Waste name: LINDANE (1,2,3,4,5,6-HEXA-CHLOROCYCLOHEXANE, GAMMA ISOMER)

. Waste code: D018

US ARMY GARRISON FORT DEVENS (Continued) **1000188646**

. Waste name: BENZENE

Date form received by agency: 02/18/2000
Site name: DEVENS RESERVE FORCES TRAINING AREA
Classification: Large Quantity Generator

Date form received by agency: 03/06/1998
Site name: DEVENS RESERVE FORCES TRAINING AREA
Classification: Large Quantity Generator

Date form received by agency: 06/05/1996
Site name: DEPARTMENT OF THE ARMY DEVENS RESERVE FO
Classification: Large Quantity Generator

Date form received by agency: 03/31/1994
Site name: DEPT OF THE ARMY FORT DEVENS
Classification: Large Quantity Generator

Date form received by agency: 01/01/1992
Site name: FORT DEVENS
Classification: Large Quantity Generator

Date form received by agency: 11/19/1980
Site name: DEVENS RESERVE FORCES TRAINING AREA
Classification: Large Quantity Generator

. Waste code: D001
. Waste name: IGNITABLE WASTE

. Waste code: D002
. Waste name: CORROSIVE WASTE

. Waste code: D003
. Waste name: REACTIVE WASTE

. Waste code: D006
. Waste name: CADMIUM

. Waste code: D008
. Waste name: LEAD

. Waste code: D009
. Waste name: MERCURY

. Waste code: F001
. Waste name: THE FOLLOWING SPENT HALOGENATED SOLVENTS USED IN DEGREASING: TETRACHLOROETHYLENE, TRICHLORETHYLENE, METHYLENE CHLORIDE, 1,1,1-TRICHLOROETHANE, CARBON TETRACHLORIDE AND CHLORINATED FLUOROCARBONS; ALL SPENT SOLVENT MIXTURES/BLENDS USED IN DEGREASING CONTAINING, BEFORE USE, A TOTAL OF TEN PERCENT OR MORE (BY VOLUME) OF ONE OR MORE OF THE ABOVE HALOGENATED SOLVENTS OR THOSE SOLVENTS LISTED IN F002, F004, AND F005; AND STILL BOTTOMS FROM THE RECOVERY OF THESE SPENT SOLVENTS AND SPENT SOLVENT MIXTURES.

. Waste code: F002
. Waste name: THE FOLLOWING SPENT HALOGENATED SOLVENTS: TETRACHLOROETHYLENE, METHYLENE CHLORIDE, TRICHLOROETHYLENE, 1,1,1-TRICHLOROETHANE,

US ARMY GARRISON FORT DEVENS (Continued) **1000188646**

CHLOROBENZENE, 1,1,2-TRICHLORO-1,2,2-TRIFLUOROETHANE, ORTHO-DICHLOROBENZENE, TRICHLOROFLUOROMETHANE, AND 1,1,2, TRICHLOROETHANE; ALL SPENT SOLVENT MIXTURES/BLENDS CONTAINING, BEFORE USE, A TOTAL OF TEN PERCENT OR MORE (BY VOLUME) OF ONE OR MORE OF THE ABOVE HALOGENATED SOLVENTS OR THOSE SOLVENTS LISTED IN F001, F004, AND F005; AND STILL BOTTOMS FROM THE RECOVERY OF THESE SPENT SOLVENTS AND SPENT SOLVENT MIXTURES.

. Waste code: F003
. Waste name: THE FOLLOWING SPENT NONHALOGENATED SOLVENTS: XYLENE, ACETONE, ETHYL ACETATE, ETHYL BENZENE, ETHYL ETHER, METHYL ISOBUTYL KETONE, N-BUTYL ALCOHOL, CYCLOHEXANONE, AND METHANOL; ALL SPENT SOLVENT MIXTURES/BLENDS CONTAINING, BEFORE USE, ONLY THE ABOVE SPENT NONHALOGENATED SOLVENTS; AND ALL SPENT SOLVENT MIXTURES/BLENDS CONTAINING, BEFORE USE, ONE OR MORE OF THE ABOVE NONHALOGENATED SOLVENTS, AND A TOTAL OF TEN PERCENT OR MORE (BY VOLUME) OF ONE OR MORE OF THOSE SOLVENTS LISTED IN F001, F002, F004, AND F005; AND STILL BOTTOMS FROM THE RECOVERY OF THESE SPENT SOLVENTS AND SPENT SOLVENT MIXTURES.

. Waste code: F005
. Waste name: THE FOLLOWING SPENT NONHALOGENATED SOLVENTS: TOLUENE, METHYL ETHYL KETONE, CARBON DISULFIDE, ISOBUTANOL, PYRIDINE, BENZENE, 2-ETHOXYETHANOL, AND 2-NITROPROPANE; ALL SPENT SOLVENT MIXTURES/BLENDS CONTAINING, BEFORE USE, A TOTAL OF TEN PERCENT OR MORE (BY VOLUME) OF ONE OR MORE OF THE ABOVE NONHALOGENATED SOLVENTS OR THOSE SOLVENTS LISTED IN F001, F002, OR F004; AND STILL BOTTOMS FROM THE RECOVERY OF THESE SPENT SOLVENTS AND SPENT SOLVENT MIXTURES.

. Waste code: U007
. Waste name: 2-PROPENAMIDE (OR) ACRYLAMIDE

. Waste code: U036
. Waste name: 4,7-METHANO-1H-INDENE, 1,2,4,5,6,7,8,8-OCTACHLORO-2,3,3A,4,7,7A-HEXAHYDRO- (OR) CHLORDANE, ALPHA & GAMMA ISOMERS

. Waste code: U037
. Waste name: BENZENE, CHLORO- (OR) CHLOROBENZENE

. Waste code: U043
. Waste name: ETHENE, CHLORO- (OR) VINYL CHLORIDE

. Waste code: U114
. Waste name: CARBAMODITHIOIC ACID, 1,2-ETHANEDIYLBIS-, SALTS & ESTERS (OR) ETHYLENEBISDITHIOCARBAMIC ACID, SALTS & ESTERS

. Waste code: U122
. Waste name: FORMALDEHYDE

. Waste code: U154
. Waste name: METHANOL (I) (OR) METHYL ALCOHOL (I)

. Waste code: U159
. Waste name: 2-BUTANONE (I,T) (OR) METHYL ETHYL KETONE (MEK) (I,T)

. Waste code: U220

US ARMY GARRISON FORT DEVENS (Continued) **1000188646**

. Waste name: BENZENE, METHYL- (OR) TOLUENE

. Waste code: U226
. Waste name: ETHANE, 1,1,1-TRICHLORO- (OR) METHYL CHLOROFORM

. Waste code: U228
. Waste name: ETHENE, TRICHLORO- (OR) TRICHLOROETHYLENE

. Waste code: U239
. Waste name: BENZENE, DIMETHYL- (I,T) (OR) XYLENE (I)

Date form received by agency: 08/14/1980
Site name: DEVENS RESERVE FORCES TRAINING AREA
Classification: Large Quantity Generator

. Waste code: D001
. Waste name: IGNITABLE WASTE

. Waste code: D002
. Waste name: CORROSIVE WASTE

. Waste code: D003
. Waste name: REACTIVE WASTE

. Waste code: D006
. Waste name: CADMIUM

. Waste code: D008
. Waste name: LEAD

. Waste code: D009
. Waste name: MERCURY

. Waste code: F001
. Waste name: THE FOLLOWING SPENT HALOGENATED SOLVENTS USED IN DEGREASING: TETRACHLOROETHYLENE, TRICHLORETHYLENE, METHYLENE CHLORIDE, 1,1,1-TRICHLOROETHANE, CARBON TETRACHLORIDE AND CHLORINATED FLUOROCARBONS; ALL SPENT SOLVENT MIXTURES/BLENDS USED IN DEGREASING CONTAINING, BEFORE USE, A TOTAL OF TEN PERCENT OR MORE (BY VOLUME) OF ONE OR MORE OF THE ABOVE HALOGENATED SOLVENTS OR THOSE SOLVENTS LISTED IN F002, F004, AND F005; AND STILL BOTTOMS FROM THE RECOVERY OF THESE SPENT SOLVENTS AND SPENT SOLVENT MIXTURES.

. Waste code: F002
. Waste name: THE FOLLOWING SPENT HALOGENATED SOLVENTS: TETRACHLOROETHYLENE, METHYLENE CHLORIDE, TRICHLOROETHYLENE, 1,1,1-TRICHLOROETHANE, CHLOROBENZENE, 1,1,2-TRICHLORO-1,2,2-TRIFLUOROETHANE, ORTHO-DICHLOROBENZENE, TRICHLOROFLUOROMETHANE, AND 1,1,2, TRICHLOROETHANE; ALL SPENT SOLVENT MIXTURES/BLENDS CONTAINING, BEFORE USE, A TOTAL OF TEN PERCENT OR MORE (BY VOLUME) OF ONE OR MORE OF THE ABOVE HALOGENATED SOLVENTS OR THOSE SOLVENTS LISTED IN F001, F004, AND F005; AND STILL BOTTOMS FROM THE RECOVERY OF THESE SPENT SOLVENTS AND SPENT SOLVENT MIXTURES.

. Waste code: F003
. Waste name: THE FOLLOWING SPENT NONHALOGENATED SOLVENTS: XYLENE, ACETONE, ETHYL ACETATE, ETHYL BENZENE, ETHYL ETHER, METHYL ISOBUTYL KETONE, N-BUTYL

US ARMY GARRISON FORT DEVENS (Continued) **1000188646**

ALCOHOL, CYCLOHEXANONE, AND METHANOL; ALL SPENT SOLVENT MIXTURES/BLENDS CONTAINING, BEFORE USE, ONLY THE ABOVE SPENT NONHALOGENATED SOLVENTS; AND ALL SPENT SOLVENT MIXTURES/BLENDS CONTAINING, BEFORE USE, ONE OR MORE OF THE ABOVE NONHALOGENATED SOLVENTS, AND A TOTAL OF TEN PERCENT OR MORE (BY VOLUME) OF ONE OR MORE OF THOSE SOLVENTS LISTED IN F001, F002, F004, AND F005; AND STILL BOTTOMS FROM THE RECOVERY OF THESE SPENT SOLVENTS AND SPENT SOLVENT MIXTURES.

. Waste code: F005
. Waste name: THE FOLLOWING SPENT NONHALOGENATED SOLVENTS: TOLUENE, METHYL ETHYL KETONE, CARBON DISULFIDE, ISOBUTANOL, PYRIDINE, BENZENE, 2-ETHOXYETHANOL, AND 2-NITROPROPANE; ALL SPENT SOLVENT MIXTURES/BLENDS CONTAINING, BEFORE USE, A TOTAL OF TEN PERCENT OR MORE (BY VOLUME) OF ONE OR MORE OF THE ABOVE NONHALOGENATED SOLVENTS OR THOSE SOLVENTS LISTED IN F001, F002, OR F004; AND STILL BOTTOMS FROM THE RECOVERY OF THESE SPENT SOLVENTS AND SPENT SOLVENT MIXTURES.

. Waste code: U007
. Waste name: 2-PROPENAMIDE (OR) ACRYLAMIDE

. Waste code: U036
. Waste name: 4,7-METHANO-1H-INDENE, 1,2,4,5,6,7,8,8-OCTACHLORO-2,3,3A,4,7,7A-HEXAHYDRO- (OR) CHLORDANE, ALPHA & GAMMA ISOMERS

. Waste code: U037
. Waste name: BENZENE, CHLORO- (OR) CHLOROBENZENE

. Waste code: U043
. Waste name: ETHENE, CHLORO- (OR) VINYL CHLORIDE

. Waste code: U114
. Waste name: CARBAMODITHIOIC ACID, 1,2-ETHANEDIYLBIS-, SALTS & ESTERS (OR) ETHYLENEBISDITHIOCARBAMIC ACID, SALTS & ESTERS

. Waste code: U122
. Waste name: FORMALDEHYDE

. Waste code: U151
. Waste name: MERCURY

. Waste code: U154
. Waste name: METHANOL (I) (OR) METHYL ALCOHOL (I)

. Waste code: U159
. Waste name: 2-BUTANONE (I,T) (OR) METHYL ETHYL KETONE (MEK) (I,T)

. Waste code: U220
. Waste name: BENZENE, METHYL- (OR) TOLUENE

. Waste code: U226
. Waste name: ETHANE, 1,1,1-TRICHLORO- (OR) METHYL CHLOROFORM

. Waste code: U228
. Waste name: ETHENE, TRICHLORO- (OR) TRICHLOROETHYLENE

US ARMY GARRISON FORT DEVENS (Continued) **1000188646**

. Waste code: U239
. Waste name: BENZENE, DIMETHYL- (I,T) (OR) XYLENE (I)

Corrective Action Summary:
Event date: 10/29/1985
Event: RFA Completed

Event date: 11/21/1989
Event: CA Responsibility Referred To A Non-RCRA Federal Authority, Corrective Action at the facility or area referred to CERCLA.

Event date: 11/21/1991
Event: CA Prioritization, Facility or area was assigned a high corrective action priority.

Facility Has Received Notices of Violations:
Regulation violated: Not reported
Area of violation: Generators - Pre-transport
Date violation determined: 11/10/2011
Date achieved compliance: 10/04/2012
Violation lead agency: State
Enforcement action: WRITTEN INFORMAL
Enforcement action date: 03/21/2012
Enf. disposition status: Action Satisfied (Case Closed)
Enf. disp. status date: 10/04/2012
Enforcement lead agency: State
Proposed penalty amount: Not reported
Final penalty amount: Not reported
Paid penalty amount: Not reported

Regulation violated: Not reported
Area of violation: Universal Waste - Small Quantity Handlers
Date violation determined: 11/21/2008
Date achieved compliance: 11/10/2011
Violation lead agency: State
Enforcement action: WRITTEN INFORMAL
Enforcement action date: 01/21/2009
Enf. disposition status: Action Satisfied (Case Closed)
Enf. disp. status date: 11/10/2011
Enforcement lead agency: State
Proposed penalty amount: Not reported
Final penalty amount: Not reported
Paid penalty amount: Not reported

Regulation violated: Not reported
Area of violation: Generators - Records/Reporting
Date violation determined: 11/21/2008
Date achieved compliance: 02/12/2009
Violation lead agency: State
Enforcement action: WRITTEN INFORMAL
Enforcement action date: 01/21/2009
Enf. disposition status: Action Satisfied (Case Closed)
Enf. disp. status date: 11/10/2011
Enforcement lead agency: State
Proposed penalty amount: Not reported
Final penalty amount: Not reported

US ARMY GARRISON FORT DEVENS (Continued) **1000188646**

Paid penalty amount: Not reported

Regulation violated: Not reported
Area of violation: Generators - Pre-transport
Date violation determined: 11/21/2008
Date achieved compliance: 02/26/2010
Violation lead agency: State
Enforcement action: WRITTEN INFORMAL
Enforcement action date: 01/21/2009
Enf. disposition status: Action Satisfied (Case Closed)
Enf. disp. status date: 11/10/2011
Enforcement lead agency: State
Proposed penalty amount: Not reported
Final penalty amount: Not reported
Paid penalty amount: Not reported

Regulation violated: Not reported
Area of violation: State Statute or Regulation
Date violation determined: 11/21/2008
Date achieved compliance: 02/12/2009
Violation lead agency: State
Enforcement action: WRITTEN INFORMAL
Enforcement action date: 01/21/2009
Enf. disposition status: Action Satisfied (Case Closed)
Enf. disp. status date: 11/10/2011
Enforcement lead agency: State
Proposed penalty amount: Not reported
Final penalty amount: Not reported
Paid penalty amount: Not reported

Regulation violated: Not reported
Area of violation: Universal Waste - Small Quantity Handlers
Date violation determined: 11/21/2008
Date achieved compliance: 02/12/2009
Violation lead agency: State
Enforcement action: WRITTEN INFORMAL
Enforcement action date: 01/21/2009
Enf. disposition status: Action Satisfied (Case Closed)
Enf. disp. status date: 11/10/2011
Enforcement lead agency: State
Proposed penalty amount: Not reported
Final penalty amount: Not reported
Paid penalty amount: Not reported

Regulation violated: Not reported
Area of violation: Generators - Pre-transport
Date violation determined: 11/21/2008
Date achieved compliance: 02/12/2009
Violation lead agency: State
Enforcement action: WRITTEN INFORMAL
Enforcement action date: 01/21/2009
Enf. disposition status: Action Satisfied (Case Closed)
Enf. disp. status date: 11/10/2011
Enforcement lead agency: State
Proposed penalty amount: Not reported
Final penalty amount: Not reported
Paid penalty amount: Not reported

US ARMY GARRISON FORT DEVENS (Continued) **1000188646**

Regulation violated: Not reported
Area of violation: Generators - Pre-transport
Date violation determined: 01/30/2007
Date achieved compliance: 01/31/2007
Violation lead agency: State
Enforcement action: FINAL 3008(A) COMPLIANCE ORDER
Enforcement action date: 10/30/2007
Enf. disposition status: Action Satisfied (Case Closed)
Enf. disp. status date: 02/19/2009
Enforcement lead agency: State
Proposed penalty amount: Not reported
Final penalty amount: 12960
Paid penalty amount: 12960

Regulation violated: Not reported
Area of violation: State Statute or Regulation
Date violation determined: 01/30/2007
Date achieved compliance: 02/13/2007
Violation lead agency: State
Enforcement action: FINAL 3008(A) COMPLIANCE ORDER
Enforcement action date: 10/30/2007
Enf. disposition status: Action Satisfied (Case Closed)
Enf. disp. status date: 02/19/2009
Enforcement lead agency: State
Proposed penalty amount: Not reported
Final penalty amount: 12960
Paid penalty amount: 12960

Regulation violated: Not reported
Area of violation: Generators - Pre-transport
Date violation determined: 01/30/2007
Date achieved compliance: 02/13/2007
Violation lead agency: State
Enforcement action: FINAL 3008(A) COMPLIANCE ORDER
Enforcement action date: 10/30/2007
Enf. disposition status: Action Satisfied (Case Closed)
Enf. disp. status date: 02/19/2009
Enforcement lead agency: State
Proposed penalty amount: Not reported
Final penalty amount: 12960
Paid penalty amount: 12960

Regulation violated: SR - 340(1e)
Area of violation: State Statute or Regulation
Date violation determined: 11/26/2003
Date achieved compliance: 10/26/2004
Violation lead agency: State
Enforcement action: FINAL 3008(A) COMPLIANCE ORDER
Enforcement action date: 07/08/2004
Enf. disposition status: Not reported
Enf. disp. status date: Not reported
Enforcement lead agency: State
Proposed penalty amount: Not reported
Final penalty amount: 9400
Paid penalty amount: 9400

Regulation violated: SR - 340(1b)

US ARMY GARRISON FORT DEVENS (Continued) **1000188646**

Area of violation: Generators - Pre-transport
Date violation determined: 11/26/2003
Date achieved compliance: 10/26/2004
Violation lead agency: State
Enforcement action: FINAL 3008(A) COMPLIANCE ORDER
Enforcement action date: 07/08/2004
Enf. disposition status: Not reported
Enf. disp. status date: Not reported
Enforcement lead agency: State
Proposed penalty amount: Not reported
Final penalty amount: 9400
Paid penalty amount: 9400

Regulation violated: SR - 523
Area of violation: Generators - Pre-transport
Date violation determined: 11/26/2003
Date achieved compliance: 10/26/2004
Violation lead agency: State
Enforcement action: FINAL 3008(A) COMPLIANCE ORDER
Enforcement action date: 07/08/2004
Enf. disposition status: Not reported
Enf. disp. status date: Not reported
Enforcement lead agency: State
Proposed penalty amount: Not reported
Final penalty amount: 9400
Paid penalty amount: 9400

Regulation violated: SR - 516
Area of violation: Generators - Pre-transport
Date violation determined: 11/26/2003
Date achieved compliance: 10/26/2004
Violation lead agency: State
Enforcement action: FINAL 3008(A) COMPLIANCE ORDER
Enforcement action date: 07/08/2004
Enf. disposition status: Not reported
Enf. disp. status date: Not reported
Enforcement lead agency: State
Proposed penalty amount: Not reported
Final penalty amount: 9400
Paid penalty amount: 9400

Regulation violated: SR - 313(2b,3b,6)
Area of violation: Generators - Manifest
Date violation determined: 11/26/2003
Date achieved compliance: 10/26/2004
Violation lead agency: State
Enforcement action: FINAL 3008(A) COMPLIANCE ORDER
Enforcement action date: 07/08/2004
Enf. disposition status: Not reported
Enf. disp. status date: Not reported
Enforcement lead agency: State
Proposed penalty amount: Not reported
Final penalty amount: 9400
Paid penalty amount: 9400

Regulation violated: SR - 332(1)
Area of violation: Generators - General

US ARMY GARRISON FORT DEVENS (Continued) **1000188646**

Date violation determined: 03/02/2002
Date achieved compliance: 10/03/2002
Violation lead agency: State
Enforcement action: WRITTEN INFORMAL
Enforcement action date: 07/30/2002
Enf. disposition status: Not reported
Enf. disp. status date: Not reported
Enforcement lead agency: State
Proposed penalty amount: Not reported
Final penalty amount: Not reported
Paid penalty amount: Not reported

Regulation violated: SR - 682
Area of violation: Generators - Pre-transport
Date violation determined: 05/16/1995
Date achieved compliance: 08/07/1995
Violation lead agency: State
Enforcement action: WRITTEN INFORMAL
Enforcement action date: 06/29/1995
Enf. disposition status: Not reported
Enf. disp. status date: Not reported
Enforcement lead agency: State
Proposed penalty amount: Not reported
Final penalty amount: Not reported
Paid penalty amount: Not reported

Regulation violated: SR - 515(1)(c)
Area of violation: TSD IS-Manifest/Records/Reporting
Date violation determined: 05/16/1995
Date achieved compliance: 08/07/1995
Violation lead agency: State
Enforcement action: WRITTEN INFORMAL
Enforcement action date: 06/29/1995
Enf. disposition status: Not reported
Enf. disp. status date: Not reported
Enforcement lead agency: State
Proposed penalty amount: Not reported
Final penalty amount: Not reported
Paid penalty amount: Not reported

Regulation violated: SR - 340(1)(b)
Area of violation: TSD - Container Use and Management
Date violation determined: 05/16/1995
Date achieved compliance: 08/07/1995
Violation lead agency: State
Enforcement action: WRITTEN INFORMAL
Enforcement action date: 06/29/1995
Enf. disposition status: Not reported
Enf. disp. status date: Not reported
Enforcement lead agency: State
Proposed penalty amount: Not reported
Final penalty amount: Not reported
Paid penalty amount: Not reported

Regulation violated: Not reported
Area of violation: TSD - Container Use and Management
Date violation determined: 01/28/1992

US ARMY GARRISON FORT DEVENS (Continued) **1000188646**

Date achieved compliance: 09/27/1992
Violation lead agency: State
Enforcement action: WRITTEN INFORMAL
Enforcement action date: 06/22/1992
Enf. disposition status: Not reported
Enf. disp. status date: Not reported
Enforcement lead agency: State
Proposed penalty amount: Not reported
Final penalty amount: Not reported
Paid penalty amount: Not reported

Regulation violated: Not reported
Area of violation: LDR - General
Date violation determined: 01/28/1992
Date achieved compliance: 05/20/1993
Violation lead agency: EPA
Enforcement action: STATE TO EPA ADMINISTRATIVE REFERRAL
Enforcement action date: 01/28/1992
Enf. disposition status: Not reported
Enf. disp. status date: Not reported
Enforcement lead agency: EPA
Proposed penalty amount: Not reported
Final penalty amount: Not reported
Paid penalty amount: Not reported

Regulation violated: Not reported
Area of violation: LDR - General
Date violation determined: 01/28/1992
Date achieved compliance: 05/20/1993
Violation lead agency: EPA
Enforcement action: WRITTEN INFORMAL
Enforcement action date: 05/27/1992
Enf. disposition status: Not reported
Enf. disp. status date: Not reported
Enforcement lead agency: EPA
Proposed penalty amount: Not reported
Final penalty amount: Not reported
Paid penalty amount: Not reported

Regulation violated: SR - 800
Area of violation: Generators - General
Date violation determined: 01/28/1992
Date achieved compliance: 12/16/1992
Violation lead agency: State
Enforcement action: WRITTEN INFORMAL
Enforcement action date: 06/22/1992
Enf. disposition status: Not reported
Enf. disp. status date: Not reported
Enforcement lead agency: State
Proposed penalty amount: Not reported
Final penalty amount: Not reported
Paid penalty amount: Not reported

Regulation violated: Not reported
Area of violation: Generators - Pre-transport
Date violation determined: 01/28/1992
Date achieved compliance: 12/16/1992

US ARMY GARRISON FORT DEVENS (Continued) **1000188646**

Violation lead agency: State
Enforcement action: WRITTEN INFORMAL
Enforcement action date: 06/22/1992
Enf. disposition status: Not reported
Enf. disp. status date: Not reported
Enforcement lead agency: State
Proposed penalty amount: Not reported
Final penalty amount: Not reported
Paid penalty amount: Not reported

Regulation violated: SR - 340(1)(j)
Area of violation: Generators - General
Date violation determined: 01/28/1992
Date achieved compliance: 09/27/1992
Violation lead agency: State
Enforcement action: WRITTEN INFORMAL
Enforcement action date: 06/22/1992
Enf. disposition status: Not reported
Enf. disp. status date: Not reported
Enforcement lead agency: State
Proposed penalty amount: Not reported
Final penalty amount: Not reported
Paid penalty amount: Not reported

Regulation violated: SR - 340(1)(f)
Area of violation: Generators - General
Date violation determined: 01/28/1992
Date achieved compliance: 09/27/1992
Violation lead agency: State
Enforcement action: WRITTEN INFORMAL
Enforcement action date: 06/22/1992
Enf. disposition status: Not reported
Enf. disp. status date: Not reported
Enforcement lead agency: State
Proposed penalty amount: Not reported
Final penalty amount: Not reported
Paid penalty amount: Not reported

Regulation violated: Not reported
Area of violation: TSD - General Facility Standards
Date violation determined: 01/28/1992
Date achieved compliance: 09/27/1992
Violation lead agency: State
Enforcement action: WRITTEN INFORMAL
Enforcement action date: 06/22/1992
Enf. disposition status: Not reported
Enf. disp. status date: Not reported
Enforcement lead agency: State
Proposed penalty amount: Not reported
Final penalty amount: Not reported
Paid penalty amount: Not reported

Regulation violated: Not reported
Area of violation: Generators - Pre-transport
Date violation determined: 01/28/1992
Date achieved compliance: 09/27/1992
Violation lead agency: State

US ARMY GARRISON FORT DEVENS (Continued) **1000188646**

Enforcement action: WRITTEN INFORMAL
Enforcement action date: 06/22/1992
Enf. disposition status: Not reported
Enf. disp. status date: Not reported
Enforcement lead agency: State
Proposed penalty amount: Not reported
Final penalty amount: Not reported
Paid penalty amount: Not reported

Regulation violated: SR - 340(1)(k)
Area of violation: Generators - General
Date violation determined: 01/28/1992
Date achieved compliance: 09/27/1992
Violation lead agency: State
Enforcement action: WRITTEN INFORMAL
Enforcement action date: 06/22/1992
Enf. disposition status: Not reported
Enf. disp. status date: Not reported
Enforcement lead agency: State
Proposed penalty amount: Not reported
Final penalty amount: Not reported
Paid penalty amount: Not reported

Regulation violated: SR - 0
Area of violation: TSD - General
Date violation determined: 06/04/1991
Date achieved compliance: 09/29/2003
Violation lead agency: State
Enforcement action: WRITTEN INFORMAL
Enforcement action date: 06/29/1995
Enf. disposition status: Not reported
Enf. disp. status date: Not reported
Enforcement lead agency: State
Proposed penalty amount: Not reported
Final penalty amount: Not reported
Paid penalty amount: Not reported

Regulation violated: SR - 0
Area of violation: TSD - General
Date violation determined: 06/04/1991
Date achieved compliance: 09/29/2003
Violation lead agency: State
Enforcement action: UNILATERAL ORDER, NO PENALTIES
Enforcement action date: 09/30/1992
Enf. disposition status: Not reported
Enf. disp. status date: Not reported
Enforcement lead agency: State
Proposed penalty amount: Not reported
Final penalty amount: Not reported
Paid penalty amount: Not reported

Regulation violated: Not reported
Area of violation: Generators - General
Date violation determined: 05/29/1991
Date achieved compliance: 12/16/1991
Violation lead agency: State
Enforcement action: Not reported

US ARMY GARRISON FORT DEVENS (Continued) **1000188646**

Enforcement action date: Not reported
Enf. disposition status: Not reported
Enf. disp. status date: Not reported
Enforcement lead agency: Not reported
Proposed penalty amount: Not reported
Final penalty amount: Not reported
Paid penalty amount: Not reported

Regulation violated: Not reported
Area of violation: TSD - General
Date violation determined: 05/29/1991
Date achieved compliance: 12/16/1991
Violation lead agency: State
Enforcement action: Not reported
Enforcement action date: Not reported
Enf. disposition status: Not reported
Enf. disp. status date: Not reported
Enforcement lead agency: Not reported
Proposed penalty amount: Not reported
Final penalty amount: Not reported
Paid penalty amount: Not reported

Regulation violated: Not reported
Area of violation: Generators - General
Date violation determined: 05/28/1991
Date achieved compliance: 02/01/1992
Violation lead agency: EPA
Enforcement action: WRITTEN INFORMAL
Enforcement action date: 06/25/1991
Enf. disposition status: Not reported
Enf. disp. status date: Not reported
Enforcement lead agency: EPA
Proposed penalty amount: Not reported
Final penalty amount: Not reported
Paid penalty amount: Not reported

Regulation violated: Not reported
Area of violation: TSD - General
Date violation determined: 05/28/1991
Date achieved compliance: 02/01/1992
Violation lead agency: EPA
Enforcement action: WRITTEN INFORMAL
Enforcement action date: 06/25/1991
Enf. disposition status: Not reported
Enf. disp. status date: Not reported
Enforcement lead agency: EPA
Proposed penalty amount: Not reported
Final penalty amount: Not reported
Paid penalty amount: Not reported

Regulation violated: Not reported
Area of violation: Generators - General
Date violation determined: 05/28/1991
Date achieved compliance: 12/16/1991
Violation lead agency: State
Enforcement action: Not reported
Enforcement action date: Not reported

US ARMY GARRISON FORT DEVENS (Continued) **1000188646**

Enf. disposition status: Not reported
Enf. disp. status date: Not reported
Enforcement lead agency: Not reported
Proposed penalty amount: Not reported
Final penalty amount: Not reported
Paid penalty amount: Not reported

Regulation violated: Not reported
Area of violation: TSD - General
Date violation determined: 11/02/1990
Date achieved compliance: 01/11/1991
Violation lead agency: State
Enforcement action: WRITTEN INFORMAL
Enforcement action date: 11/30/1990
Enf. disposition status: Not reported
Enf. disp. status date: Not reported
Enforcement lead agency: State
Proposed penalty amount: Not reported
Final penalty amount: Not reported
Paid penalty amount: Not reported

Regulation violated: Not reported
Area of violation: LDR - General
Date violation determined: 07/24/1990
Date achieved compliance: 10/08/1990
Violation lead agency: EPA
Enforcement action: WRITTEN INFORMAL
Enforcement action date: 10/02/1990
Enf. disposition status: Not reported
Enf. disp. status date: Not reported
Enforcement lead agency: EPA
Proposed penalty amount: Not reported
Final penalty amount: Not reported
Paid penalty amount: Not reported

Regulation violated: Not reported
Area of violation: TSD - General
Date violation determined: 07/24/1990
Date achieved compliance: 01/30/1991
Violation lead agency: State
Enforcement action: WRITTEN INFORMAL
Enforcement action date: 11/30/1990
Enf. disposition status: Not reported
Enf. disp. status date: Not reported
Enforcement lead agency: State
Proposed penalty amount: Not reported
Final penalty amount: Not reported
Paid penalty amount: Not reported

Regulation violated: Not reported
Area of violation: LDR - General
Date violation determined: 07/24/1990
Date achieved compliance: 10/08/1990
Violation lead agency: EPA
Enforcement action: Not reported
Enforcement action date: Not reported
Enf. disposition status: Not reported

US ARMY GARRISON FORT DEVENS (Continued) **1000188646**

Enf. disp. status date: Not reported
Enforcement lead agency: Not reported
Proposed penalty amount: Not reported
Final penalty amount: Not reported
Paid penalty amount: Not reported

Regulation violated: Not reported
Area of violation: TSD - General
Date violation determined: 02/27/1990
Date achieved compliance: 02/28/1991
Violation lead agency: State
Enforcement action: WRITTEN INFORMAL
Enforcement action date: 04/06/1990
Enf. disposition status: Not reported
Enf. disp. status date: Not reported
Enforcement lead agency: State
Proposed penalty amount: Not reported
Final penalty amount: Not reported
Paid penalty amount: Not reported

Regulation violated: Not reported
Area of violation: TSD - General
Date violation determined: 06/01/1989
Date achieved compliance: 01/28/1992
Violation lead agency: EPA
Enforcement action: WRITTEN INFORMAL
Enforcement action date: 09/07/1989
Enf. disposition status: Not reported
Enf. disp. status date: Not reported
Enforcement lead agency: EPA
Proposed penalty amount: Not reported
Final penalty amount: Not reported
Paid penalty amount: Not reported

Regulation violated: Not reported
Area of violation: LDR - General
Date violation determined: 06/01/1989
Date achieved compliance: 01/23/1990
Violation lead agency: EPA
Enforcement action: WRITTEN INFORMAL
Enforcement action date: 09/07/1989
Enf. disposition status: Not reported
Enf. disp. status date: Not reported
Enforcement lead agency: EPA
Proposed penalty amount: Not reported
Final penalty amount: Not reported
Paid penalty amount: Not reported

Regulation violated: Not reported
Area of violation: TSD - General
Date violation determined: 06/01/1989
Date achieved compliance: 01/28/1992
Violation lead agency: EPA
Enforcement action: Not reported
Enforcement action date: Not reported
Enf. disposition status: Not reported
Enf. disp. status date: Not reported

US ARMY GARRISON FORT DEVENS (Continued) **1000188646**

Enforcement lead agency: Not reported
Proposed penalty amount: Not reported
Final penalty amount: Not reported
Paid penalty amount: Not reported

Regulation violated: Not reported
Area of violation: TSD - General
Date violation determined: 06/01/1989
Date achieved compliance: 11/13/1989
Violation lead agency: State
Enforcement action: WRITTEN INFORMAL
Enforcement action date: 09/25/1989
Enf. disposition status: Not reported
Enf. disp. status date: Not reported
Enforcement lead agency: State
Proposed penalty amount: Not reported
Final penalty amount: Not reported
Paid penalty amount: Not reported

Regulation violated: Not reported
Area of violation: LDR - General
Date violation determined: 09/07/1988
Date achieved compliance: 04/26/1989
Violation lead agency: EPA
Enforcement action: WRITTEN INFORMAL
Enforcement action date: 01/11/1989
Enf. disposition status: Not reported
Enf. disp. status date: Not reported
Enforcement lead agency: EPA
Proposed penalty amount: Not reported
Final penalty amount: Not reported
Paid penalty amount: Not reported

Regulation violated: Not reported
Area of violation: TSD - General
Date violation determined: 09/07/1988
Date achieved compliance: 04/26/1989
Violation lead agency: State
Enforcement action: WRITTEN INFORMAL
Enforcement action date: 01/05/1989
Enf. disposition status: Not reported
Enf. disp. status date: Not reported
Enforcement lead agency: State
Proposed penalty amount: Not reported
Final penalty amount: Not reported
Paid penalty amount: Not reported

Regulation violated: Not reported
Area of violation: TSD - General
Date violation determined: 09/07/1988
Date achieved compliance: 04/26/1989
Violation lead agency: EPA
Enforcement action: Not reported
Enforcement action date: Not reported
Enf. disposition status: Not reported
Enf. disp. status date: Not reported
Enforcement lead agency: Not reported

US ARMY GARRISON FORT DEVENS (Continued) **1000188646**

Proposed penalty amount: Not reported
Final penalty amount: Not reported
Paid penalty amount: Not reported

Regulation violated: Not reported
Area of violation: TSD - General
Date violation determined: 09/07/1988
Date achieved compliance: 04/26/1989
Violation lead agency: State
Enforcement action: WRITTEN INFORMAL
Enforcement action date: 01/19/1989
Enf. disposition status: Not reported
Enf. disp. status date: Not reported
Enforcement lead agency: State
Proposed penalty amount: Not reported
Final penalty amount: Not reported
Paid penalty amount: Not reported

Regulation violated: Not reported
Area of violation: TSD - General
Date violation determined: 09/07/1988
Date achieved compliance: 04/26/1989
Violation lead agency: EPA
Enforcement action: WRITTEN INFORMAL
Enforcement action date: 01/11/1989
Enf. disposition status: Not reported
Enf. disp. status date: Not reported
Enforcement lead agency: EPA
Proposed penalty amount: Not reported
Final penalty amount: Not reported
Paid penalty amount: Not reported

Regulation violated: Not reported
Area of violation: TSD - General
Date violation determined: 06/16/1988
Date achieved compliance: 06/16/1988
Violation lead agency: State
Enforcement action: WRITTEN INFORMAL
Enforcement action date: 06/16/1988
Enf. disposition status: Not reported
Enf. disp. status date: Not reported
Enforcement lead agency: State
Proposed penalty amount: Not reported
Final penalty amount: Not reported
Paid penalty amount: Not reported

Regulation violated: Not reported
Area of violation: TSD - General
Date violation determined: 12/09/1987
Date achieved compliance: 12/09/1987
Violation lead agency: State
Enforcement action: WRITTEN INFORMAL
Enforcement action date: 12/09/1987
Enf. disposition status: Not reported
Enf. disp. status date: Not reported
Enforcement lead agency: State
Proposed penalty amount: Not reported

US ARMY GARRISON FORT DEVENS (Continued) **1000188646**

Final penalty amount: Not reported
Paid penalty amount: Not reported

Regulation violated: Not reported
Area of violation: TSD - General
Date violation determined: 09/01/1987
Date achieved compliance: 04/26/1989
Violation lead agency: EPA
Enforcement action: Not reported
Enforcement action date: Not reported
Enf. disposition status: Not reported
Enf. disp. status date: Not reported
Enforcement lead agency: Not reported
Proposed penalty amount: Not reported
Final penalty amount: Not reported
Paid penalty amount: Not reported

Regulation violated: Not reported
Area of violation: TSD - General
Date violation determined: 06/03/1987
Date achieved compliance: 07/23/1987
Violation lead agency: State
Enforcement action: WRITTEN INFORMAL
Enforcement action date: 06/25/1987
Enf. disposition status: Not reported
Enf. disp. status date: Not reported
Enforcement lead agency: State
Proposed penalty amount: Not reported
Final penalty amount: Not reported
Paid penalty amount: Not reported

Regulation violated: Not reported
Area of violation: TSD - General
Date violation determined: 02/19/1987
Date achieved compliance: 02/20/1987
Violation lead agency: State
Enforcement action: WRITTEN INFORMAL
Enforcement action date: 02/19/1987
Enf. disposition status: Not reported
Enf. disp. status date: Not reported
Enforcement lead agency: State
Proposed penalty amount: Not reported
Final penalty amount: Not reported
Paid penalty amount: Not reported

Regulation violated: Not reported
Area of violation: TSD - General
Date violation determined: 12/04/1985
Date achieved compliance: 01/28/1992
Violation lead agency: EPA
Enforcement action: Not reported
Enforcement action date: Not reported
Enf. disposition status: Not reported
Enf. disp. status date: Not reported
Enforcement lead agency: Not reported
Proposed penalty amount: Not reported
Final penalty amount: Not reported

US ARMY GARRISON FORT DEVENS (Continued) **1000188646**

Paid penalty amount: Not reported

Regulation violated: Not reported
Area of violation: TSD - General
Date violation determined: 12/04/1985
Date achieved compliance: 03/04/1986
Violation lead agency: State
Enforcement action: WRITTEN INFORMAL
Enforcement action date: 12/04/1985
Enf. disposition status: Not reported
Enf. disp. status date: Not reported
Enforcement lead agency: State
Proposed penalty amount: Not reported
Final penalty amount: Not reported
Paid penalty amount: Not reported

Regulation violated: Not reported
Area of violation: TSD - General
Date violation determined: 06/19/1984
Date achieved compliance: 11/02/1984
Violation lead agency: EPA
Enforcement action: WRITTEN INFORMAL
Enforcement action date: 07/11/1984
Enf. disposition status: Not reported
Enf. disp. status date: Not reported
Enforcement lead agency: EPA
Proposed penalty amount: Not reported
Final penalty amount: Not reported
Paid penalty amount: Not reported

Regulation violated: Not reported
Area of violation: TSD - Closure/Post-Closure
Date violation determined: 06/19/1984
Date achieved compliance: 08/15/1984
Violation lead agency: EPA
Enforcement action: WRITTEN INFORMAL
Enforcement action date: 07/11/1984
Enf. disposition status: Not reported
Enf. disp. status date: Not reported
Enforcement lead agency: EPA
Proposed penalty amount: Not reported
Final penalty amount: Not reported
Paid penalty amount: Not reported

Regulation violated: Not reported
Area of violation: TSD - General
Date violation determined: 06/19/1984
Date achieved compliance: 11/02/1984
Violation lead agency: EPA
Enforcement action: Not reported
Enforcement action date: Not reported
Enf. disposition status: Not reported
Enf. disp. status date: Not reported
Enforcement lead agency: Not reported
Proposed penalty amount: Not reported
Final penalty amount: Not reported
Paid penalty amount: Not reported

US ARMY GARRISON FORT DEVENS (Continued) **1000188646**

Regulation violated:	Not reported
Area of violation:	TSD - General
Date violation determined:	06/19/1984
Date achieved compliance:	11/07/1984
Violation lead agency:	State
Enforcement action:	Not reported
Enforcement action date:	Not reported
Enf. disposition status:	Not reported
Enf. disp. status date:	Not reported
Enforcement lead agency:	Not reported
Proposed penalty amount:	Not reported
Final penalty amount:	Not reported
Paid penalty amount:	Not reported

Regulation violated:	Not reported
Area of violation:	TSD - Closure/Post-Closure
Date violation determined:	02/09/1984
Date achieved compliance:	06/02/1986
Violation lead agency:	EPA
Enforcement action:	WRITTEN INFORMAL
Enforcement action date:	07/11/1984
Enf. disposition status:	Not reported
Enf. disp. status date:	Not reported
Enforcement lead agency:	State
Proposed penalty amount:	Not reported
Final penalty amount:	Not reported
Paid penalty amount:	Not reported

Regulation violated:	Not reported
Area of violation:	TSD - General
Date violation determined:	02/09/1984
Date achieved compliance:	06/02/1986
Violation lead agency:	EPA
Enforcement action:	WRITTEN INFORMAL
Enforcement action date:	07/11/1984
Enf. disposition status:	Not reported
Enf. disp. status date:	Not reported
Enforcement lead agency:	State
Proposed penalty amount:	Not reported
Final penalty amount:	Not reported
Paid penalty amount:	Not reported

Regulation violated:	Not reported
Area of violation:	TSD - General
Date violation determined:	02/09/1984
Date achieved compliance:	06/02/1986
Violation lead agency:	EPA
Enforcement action:	Not reported
Enforcement action date:	Not reported
Enf. disposition status:	Not reported
Enf. disp. status date:	Not reported
Enforcement lead agency:	Not reported
Proposed penalty amount:	Not reported
Final penalty amount:	Not reported
Paid penalty amount:	Not reported

US ARMY GARRISON FORT DEVENS (Continued) **1000188646**

Evaluation Action Summary:

Evaluation date:	10/04/2012
Evaluation:	COMPLIANCE SCHEDULE EVALUATION
Area of violation:	Not reported
Date achieved compliance:	Not reported
Evaluation lead agency:	State

Evaluation date:	11/10/2011
Evaluation:	COMPLIANCE EVALUATION INSPECTION ON-SITE
Area of violation:	Universal Waste - Small Quantity Handlers
Date achieved compliance:	11/10/2011
Evaluation lead agency:	State

Evaluation date:	11/10/2011
Evaluation:	COMPLIANCE EVALUATION INSPECTION ON-SITE
Area of violation:	Generators - Pre-transport
Date achieved compliance:	10/04/2012
Evaluation lead agency:	State

Evaluation date:	05/10/2010
Evaluation:	COMPLIANCE SCHEDULE EVALUATION
Area of violation:	Not reported
Date achieved compliance:	Not reported
Evaluation lead agency:	State

Evaluation date:	11/21/2008
Evaluation:	COMPLIANCE EVALUATION INSPECTION ON-SITE
Area of violation:	Universal Waste - Small Quantity Handlers
Date achieved compliance:	11/10/2011
Evaluation lead agency:	State

Evaluation date:	11/21/2008
Evaluation:	COMPLIANCE EVALUATION INSPECTION ON-SITE
Area of violation:	Generators - Pre-transport
Date achieved compliance:	02/13/2007
Evaluation lead agency:	State

Evaluation date:	11/21/2008
Evaluation:	COMPLIANCE EVALUATION INSPECTION ON-SITE
Area of violation:	Universal Waste - Small Quantity Handlers
Date achieved compliance:	02/12/2009
Evaluation lead agency:	State

Evaluation date:	11/21/2008
Evaluation:	COMPLIANCE EVALUATION INSPECTION ON-SITE
Area of violation:	Generators - Records/Reporting
Date achieved compliance:	02/12/2009
Evaluation lead agency:	State

Evaluation date:	11/21/2008
Evaluation:	COMPLIANCE EVALUATION INSPECTION ON-SITE
Area of violation:	Generators - Pre-transport
Date achieved compliance:	02/26/2010
Evaluation lead agency:	State

Evaluation date:	11/21/2008
Evaluation:	COMPLIANCE EVALUATION INSPECTION ON-SITE

US ARMY GARRISON FORT DEVENS (Continued) **1000188646**

Area of violation: State Statute or Regulation
Date achieved compliance: 02/13/2007
Evaluation lead agency: State

Evaluation date: 11/21/2008
Evaluation: COMPLIANCE EVALUATION INSPECTION ON-SITE
Area of violation: Generators - Pre-transport
Date achieved compliance: 02/12/2009
Evaluation lead agency: State

Evaluation date: 11/21/2008
Evaluation: COMPLIANCE EVALUATION INSPECTION ON-SITE
Area of violation: State Statute or Regulation
Date achieved compliance: 02/12/2009
Evaluation lead agency: State

Evaluation date: 02/01/2007
Evaluation: NOT A SIGNIFICANT NON-COMPLIER
Area of violation: Not reported
Date achieved compliance: Not reported
Evaluation lead agency: State

Evaluation date: 01/31/2007
Evaluation: SIGNIFICANT NON-COMPLIER
Area of violation: Generators - Pre-transport
Date achieved compliance: 01/31/2007
Evaluation lead agency: State

Evaluation date: 01/30/2007
Evaluation: COMPLIANCE EVALUATION INSPECTION ON-SITE
Area of violation: Generators - Pre-transport
Date achieved compliance: 02/13/2007
Evaluation lead agency: State

Evaluation date: 01/30/2007
Evaluation: COMPLIANCE EVALUATION INSPECTION ON-SITE
Area of violation: State Statute or Regulation
Date achieved compliance: 02/13/2007
Evaluation lead agency: State

Evaluation date: 01/30/2007
Evaluation: COMPLIANCE EVALUATION INSPECTION ON-SITE
Area of violation: Generators - Pre-transport
Date achieved compliance: 01/31/2007
Evaluation lead agency: State

Evaluation date: 10/26/2004
Evaluation: COMPLIANCE SCHEDULE EVALUATION
Area of violation: Not reported
Date achieved compliance: Not reported
Evaluation lead agency: State

Evaluation date: 09/29/2003
Evaluation: COMPLIANCE EVALUATION INSPECTION ON-SITE
Area of violation: State Statute or Regulation
Date achieved compliance: 10/26/2004
Evaluation lead agency: State

US ARMY GARRISON FORT DEVENS (Continued) **1000188646**

Evaluation date: 09/29/2003
Evaluation: COMPLIANCE EVALUATION INSPECTION ON-SITE
Area of violation: Generators - Pre-transport
Date achieved compliance: 10/26/2004
Evaluation lead agency: State

Evaluation date: 09/29/2003
Evaluation: COMPLIANCE EVALUATION INSPECTION ON-SITE
Area of violation: Generators - Manifest
Date achieved compliance: 10/26/2004
Evaluation lead agency: State

Evaluation date: 03/02/2002
Evaluation: NON-FINANCIAL RECORD REVIEW
Area of violation: Generators - General
Date achieved compliance: 10/03/2002
Evaluation lead agency: State

Evaluation date: 04/25/1996
Evaluation: COMPLIANCE EVALUATION INSPECTION ON-SITE
Area of violation: TSD - General
Date achieved compliance: 09/29/2003
Evaluation lead agency: State

Evaluation date: 08/07/1995
Evaluation: COMPLIANCE SCHEDULE EVALUATION
Area of violation: TSD - General
Date achieved compliance: 09/29/2003
Evaluation lead agency: State

Evaluation date: 05/16/1995
Evaluation: COMPLIANCE EVALUATION INSPECTION ON-SITE
Area of violation: TSD - General
Date achieved compliance: 09/29/2003
Evaluation lead agency: State

Evaluation date: 05/16/1995
Evaluation: COMPLIANCE EVALUATION INSPECTION ON-SITE
Area of violation: TSD - Container Use and Management
Date achieved compliance: 08/07/1995
Evaluation lead agency: State

Evaluation date: 05/16/1995
Evaluation: COMPLIANCE EVALUATION INSPECTION ON-SITE
Area of violation: TSD IS-Manifest/Records/Reporting
Date achieved compliance: 08/07/1995
Evaluation lead agency: State

Evaluation date: 05/16/1995
Evaluation: COMPLIANCE EVALUATION INSPECTION ON-SITE
Area of violation: Generators - Pre-transport
Date achieved compliance: 08/07/1995
Evaluation lead agency: State

Evaluation date: 10/26/1993
Evaluation: COMPLIANCE EVALUATION INSPECTION ON-SITE
Area of violation: TSD - General

US ARMY GARRISON FORT DEVENS (Continued) **1000188646**

Date achieved compliance: 09/29/2003
Evaluation lead agency: State

Evaluation date: 02/11/1993
Evaluation: COMPLIANCE EVALUATION INSPECTION ON-SITE
Area of violation: Not reported
Date achieved compliance: Not reported
Evaluation lead agency: State

Evaluation date: 09/29/1992
Evaluation: NON-FINANCIAL RECORD REVIEW
Area of violation: Not reported
Date achieved compliance: Not reported
Evaluation lead agency: State

Evaluation date: 01/28/1992
Evaluation: COMPLIANCE EVALUATION INSPECTION ON-SITE
Area of violation: TSD - Container Use and Management
Date achieved compliance: 09/27/1992
Evaluation lead agency: State

Evaluation date: 01/28/1992
Evaluation: COMPLIANCE EVALUATION INSPECTION ON-SITE
Area of violation: LDR - General
Date achieved compliance: 05/20/1993
Evaluation lead agency: State

Evaluation date: 01/28/1992
Evaluation: COMPLIANCE EVALUATION INSPECTION ON-SITE
Area of violation: TSD - General Facility Standards
Date achieved compliance: 09/27/1992
Evaluation lead agency: State

Evaluation date: 01/28/1992
Evaluation: COMPLIANCE EVALUATION INSPECTION ON-SITE
Area of violation: Generators - General
Date achieved compliance: 09/27/1992
Evaluation lead agency: State

Evaluation date: 01/28/1992
Evaluation: COMPLIANCE EVALUATION INSPECTION ON-SITE
Area of violation: Generators - Pre-transport
Date achieved compliance: 12/16/1992
Evaluation lead agency: State

Evaluation date: 01/28/1992
Evaluation: COMPLIANCE EVALUATION INSPECTION ON-SITE
Area of violation: LDR - General
Date achieved compliance: 05/20/1993
Evaluation lead agency: EPA

Evaluation date: 01/28/1992
Evaluation: COMPLIANCE EVALUATION INSPECTION ON-SITE
Area of violation: Generators - General
Date achieved compliance: 12/16/1992
Evaluation lead agency: EPA

US ARMY GARRISON FORT DEVENS (Continued) **1000188646**

Evaluation date: 01/28/1992
Evaluation: COMPLIANCE EVALUATION INSPECTION ON-SITE
Area of violation: LDR - General
Date achieved compliance: 10/08/1990
Evaluation lead agency: EPA

Evaluation date: 01/28/1992
Evaluation: COMPLIANCE EVALUATION INSPECTION ON-SITE
Area of violation: Generators - Pre-transport
Date achieved compliance: 09/27/1992
Evaluation lead agency: State

Evaluation date: 01/28/1992
Evaluation: COMPLIANCE EVALUATION INSPECTION ON-SITE
Area of violation: Generators - General
Date achieved compliance: 09/27/1992
Evaluation lead agency: EPA

Evaluation date: 01/28/1992
Evaluation: COMPLIANCE EVALUATION INSPECTION ON-SITE
Area of violation: Generators - General
Date achieved compliance: 12/16/1992
Evaluation lead agency: State

Evaluation date: 05/29/1991
Evaluation: FOLLOW-UP INSPECTION
Area of violation: TSD - General
Date achieved compliance: 09/29/2003
Evaluation lead agency: State

Evaluation date: 05/29/1991
Evaluation: FOLLOW-UP INSPECTION
Area of violation: TSD - General
Date achieved compliance: 12/16/1991
Evaluation lead agency: State

Evaluation date: 05/29/1991
Evaluation: FOLLOW-UP INSPECTION
Area of violation: Generators - General
Date achieved compliance: 12/16/1991
Evaluation lead agency: State

Evaluation date: 05/28/1991
Evaluation: COMPLIANCE EVALUATION INSPECTION ON-SITE
Area of violation: Generators - General
Date achieved compliance: 02/01/1992
Evaluation lead agency: EPA

Evaluation date: 05/28/1991
Evaluation: COMPLIANCE EVALUATION INSPECTION ON-SITE
Area of violation: TSD - General
Date achieved compliance: 02/01/1992
Evaluation lead agency: EPA

Evaluation date: 05/28/1991
Evaluation: COMPLIANCE EVALUATION INSPECTION ON-SITE
Area of violation: Generators - General

US ARMY GARRISON FORT DEVENS (Continued) **1000188646**

Date achieved compliance: 12/16/1991
Evaluation lead agency: State

Evaluation date: 11/02/1990
Evaluation: FOCUSED COMPLIANCE INSPECTION
Area of violation: TSD - General
Date achieved compliance: 01/11/1991
Evaluation lead agency: State

Evaluation date: 07/24/1990
Evaluation: COMPLIANCE EVALUATION INSPECTION ON-SITE
Area of violation: TSD - General
Date achieved compliance: 01/30/1991
Evaluation lead agency: State

Evaluation date: 07/24/1990
Evaluation: FOCUSED COMPLIANCE INSPECTION
Area of violation: TSD - General
Date achieved compliance: 01/30/1991
Evaluation lead agency: State

Evaluation date: 02/27/1990
Evaluation: COMPLIANCE EVALUATION INSPECTION ON-SITE
Area of violation: TSD - General
Date achieved compliance: 02/28/1991
Evaluation lead agency: State

Evaluation date: 06/01/1989
Evaluation: COMPLIANCE EVALUATION INSPECTION ON-SITE
Area of violation: LDR - General
Date achieved compliance: 01/23/1990
Evaluation lead agency: EPA

Evaluation date: 06/01/1989
Evaluation: COMPLIANCE EVALUATION INSPECTION ON-SITE
Area of violation: TSD - General
Date achieved compliance: 11/13/1989
Evaluation lead agency: State

Evaluation date: 06/01/1989
Evaluation: COMPLIANCE EVALUATION INSPECTION ON-SITE
Area of violation: TSD - General
Date achieved compliance: 01/28/1992
Evaluation lead agency: EPA

Evaluation date: 09/07/1988
Evaluation: COMPLIANCE EVALUATION INSPECTION ON-SITE
Area of violation: TSD - General
Date achieved compliance: 04/26/1989
Evaluation lead agency: State

Evaluation date: 09/07/1988
Evaluation: COMPLIANCE EVALUATION INSPECTION ON-SITE
Area of violation: LDR - General
Date achieved compliance: 04/26/1989
Evaluation lead agency: EPA

US ARMY GARRISON FORT DEVENS (Continued) **1000188646**

Evaluation date: 09/07/1988
Evaluation: COMPLIANCE EVALUATION INSPECTION ON-SITE
Area of violation: TSD - General
Date achieved compliance: 04/26/1989
Evaluation lead agency: EPA

Evaluation date: 06/16/1988
Evaluation: COMPLIANCE EVALUATION INSPECTION ON-SITE
Area of violation: TSD - General
Date achieved compliance: 06/16/1988
Evaluation lead agency: State

Evaluation date: 12/09/1987
Evaluation: COMPLIANCE SCHEDULE EVALUATION
Area of violation: Not reported
Date achieved compliance: Not reported
Evaluation lead agency: State

Evaluation date: 12/09/1987
Evaluation: COMPLIANCE EVALUATION INSPECTION ON-SITE
Area of violation: TSD - General
Date achieved compliance: 12/09/1987
Evaluation lead agency: State

Evaluation date: 09/01/1987
Evaluation: COMPLIANCE EVALUATION INSPECTION ON-SITE
Area of violation: TSD - General
Date achieved compliance: 04/26/1989
Evaluation lead agency: EPA

Evaluation date: 07/23/1987
Evaluation: COMPLIANCE SCHEDULE EVALUATION
Area of violation: Not reported
Date achieved compliance: Not reported
Evaluation lead agency: State

Evaluation date: 06/03/1987
Evaluation: COMPLIANCE EVALUATION INSPECTION ON-SITE
Area of violation: TSD - General
Date achieved compliance: 07/23/1987
Evaluation lead agency: State

Evaluation date: 02/19/1987
Evaluation: COMPLIANCE EVALUATION INSPECTION ON-SITE
Area of violation: TSD - General
Date achieved compliance: 02/20/1987
Evaluation lead agency: State

Evaluation date: 12/04/1985
Evaluation: COMPLIANCE EVALUATION INSPECTION ON-SITE
Area of violation: TSD - General
Date achieved compliance: 03/04/1986
Evaluation lead agency: State

Evaluation date: 12/04/1985
Evaluation: COMPLIANCE EVALUATION INSPECTION ON-SITE
Area of violation: TSD - General

US ARMY GARRISON FORT DEVENS (Continued) **1000188646**

Date achieved compliance: 01/28/1992
Evaluation lead agency: EPA

Evaluation date: 05/08/1985
Evaluation: COMPLIANCE EVALUATION INSPECTION ON-SITE
Area of violation: Not reported
Date achieved compliance: Not reported
Evaluation lead agency: State

Evaluation date: 05/08/1985
Evaluation: COMPLIANCE EVALUATION INSPECTION ON-SITE
Area of violation: Not reported
Date achieved compliance: Not reported
Evaluation lead agency: EPA-Initiated Oversight/Observation/Training Actions

Evaluation date: 06/19/1984
Evaluation: COMPLIANCE EVALUATION INSPECTION ON-SITE
Area of violation: TSD - General
Date achieved compliance: 11/02/1984
Evaluation lead agency: EPA

Evaluation date: 06/19/1984
Evaluation: COMPLIANCE EVALUATION INSPECTION ON-SITE
Area of violation: TSD - General
Date achieved compliance: 11/07/1984
Evaluation lead agency: State

Evaluation date: 06/19/1984
Evaluation: COMPLIANCE EVALUATION INSPECTION ON-SITE
Area of violation: TSD - Closure/Post-Closure
Date achieved compliance: 08/15/1984
Evaluation lead agency: EPA

Evaluation date: 02/15/1984
Evaluation: COMPLIANCE EVALUATION INSPECTION ON-SITE
Area of violation: Not reported
Date achieved compliance: Not reported
Evaluation lead agency: State

Evaluation date: 02/09/1984
Evaluation: COMPLIANCE EVALUATION INSPECTION ON-SITE
Area of violation: TSD - Closure/Post-Closure
Date achieved compliance: 06/02/1986
Evaluation lead agency: EPA

Evaluation date: 02/09/1984
Evaluation: COMPLIANCE EVALUATION INSPECTION ON-SITE
Area of violation: TSD - General
Date achieved compliance: 06/02/1986
Evaluation lead agency: EPA

US ENG CONTROLS:
EPA ID: MA7210025154
Site ID: 0100966
Name: FORT DEVENS
Address: BUENA VISTA ST
FORT DEVENS, MA 01433
EPA Region: 01

US ARMY GARRISON FORT DEVENS (Continued) **1000188646**

County: WORCESTER, MIDDLESEX
Event Code: Not reported
Actual Date: 03/31/2004
Contact Name: Not reported
Contact Phone and Ext: Not reported
Latitude: Not reported
Longitude: Not reported
Event Code Description: Not reported
GIS Lat/Long Sequence: Not reported
GIS Sequence: Not reported

Action ID: 001
Action Name: Explanation Of Significant Differences
Action Completion date: 03/08/2004
Operable Unit: 09
Contaminated Media : Groundwater
Engineering Control: Monitoring
Contact Name: Not reported
Contact Phone and Ext: Not reported
Latitude: Not reported
Longitude: Not reported
Event Code Description: Not reported
GIS Lat/Long Sequence: Not reported
GIS Sequence: Not reported

Action ID: 001
Action Name: Explanation Of Significant Differences
Action Completion date: 03/08/2004
Operable Unit: 09
Contaminated Media : Soil
Engineering Control: Excavation
Contact Name: Not reported
Contact Phone and Ext: Not reported
Latitude: Not reported
Longitude: Not reported
Event Code Description: Not reported
GIS Lat/Long Sequence: Not reported
GIS Sequence: Not reported

Action ID: 001
Action Name: RECORD OF DECISION
Action Completion date: 03/28/1995
Operable Unit: 04
Contaminated Media : Groundwater
Engineering Control: Monitoring
Contact Name: Not reported
Contact Phone and Ext: Not reported
Latitude: Not reported
Longitude: Not reported
Event Code Description: Not reported
GIS Lat/Long Sequence: Not reported
GIS Sequence: Not reported

Action ID: 001
Action Name: RECORD OF DECISION
Action Completion date: 03/28/1995
Operable Unit: 04

US ARMY GARRISON FORT DEVENS (Continued) **1000188646**

Contaminated Media : Soil
Engineering Control: Disposal
Contact Name: Not reported
Contact Phone and Ext: Not reported
Latitude: Not reported
Longitude: Not reported
Event Code Description: Not reported
GIS Lat/Long Sequence: Not reported
GIS Sequence: Not reported

Action ID: 001
Action Name: RECORD OF DECISION
Action Completion date: 03/28/1995
Operable Unit: 04
Contaminated Media : Soil
Engineering Control: Excavation
Contact Name: Not reported
Contact Phone and Ext: Not reported
Latitude: Not reported
Longitude: Not reported
Event Code Description: Not reported
GIS Lat/Long Sequence: Not reported
GIS Sequence: Not reported

Action ID: 001
Action Name: RECORD OF DECISION
Action Completion date: 03/28/1995
Operable Unit: 04
Contaminated Media : Soil
Engineering Control: Solidification/Stabilization (In-Situ)
Contact Name: Not reported
Contact Phone and Ext: Not reported
Latitude: Not reported
Longitude: Not reported
Event Code Description: Not reported
GIS Lat/Long Sequence: Not reported
GIS Sequence: Not reported

Action ID: 002
Action Name: RECORD OF DECISION
Action Completion date: 09/26/1995
Operable Unit: 01
Contaminated Media : Groundwater
Engineering Control: Discharge
Contact Name: Not reported
Contact Phone and Ext: Not reported
Latitude: Not reported
Longitude: Not reported
Event Code Description: Not reported
GIS Lat/Long Sequence: Not reported
GIS Sequence: Not reported

Action ID: 002
Action Name: RECORD OF DECISION
Action Completion date: 09/26/1995
Operable Unit: 01
Contaminated Media : Groundwater

US ARMY GARRISON FORT DEVENS (Continued) **1000188646**

Engineering Control: Monitoring
Contact Name: Not reported
Contact Phone and Ext: Not reported
Latitude: Not reported
Longitude: Not reported
Event Code Description: Not reported
GIS Lat/Long Sequence: Not reported
GIS Sequence: Not reported

Action ID: 002
Action Name: RECORD OF DECISION
Action Completion date: 09/26/1995
Operable Unit: 01
Contaminated Media : Groundwater
Engineering Control: Pump And Treat
Contact Name: Not reported
Contact Phone and Ext: Not reported
Latitude: Not reported
Longitude: Not reported
Event Code Description: Not reported
GIS Lat/Long Sequence: Not reported
GIS Sequence: Not reported

Action ID: 005
Action Name: RECORD OF DECISION
Action Completion date: 07/21/1999
Operable Unit: 02
Contaminated Media : Groundwater
Engineering Control: Extraction
Contact Name: Not reported
Contact Phone and Ext: Not reported
Latitude: Not reported
Longitude: Not reported
Event Code Description: Not reported
GIS Lat/Long Sequence: Not reported
GIS Sequence: Not reported

Action ID: 005
Action Name: RECORD OF DECISION
Action Completion date: 07/21/1999
Operable Unit: 02
Contaminated Media : Groundwater
Engineering Control: Monitoring
Contact Name: Not reported
Contact Phone and Ext: Not reported
Latitude: Not reported
Longitude: Not reported
Event Code Description: Not reported
GIS Lat/Long Sequence: Not reported
GIS Sequence: Not reported

Action ID: 005
Action Name: RECORD OF DECISION
Action Completion date: 07/21/1999
Operable Unit: 02
Contaminated Media : Sediment
Engineering Control: Consolidate

US ARMY GARRISON FORT DEVENS (Continued) **1000188646**

Contact Name: Not reported
Contact Phone and Ext: Not reported
Latitude: Not reported
Longitude: Not reported
Event Code Description: Not reported
GIS Lat/Long Sequence: Not reported
GIS Sequence: Not reported

Action ID: 005
Action Name: RECORD OF DECISION
Action Completion date: 07/21/1999
Operable Unit: 02
Contaminated Media : Sediment
Engineering Control: Disposal
Contact Name: Not reported
Contact Phone and Ext: Not reported
Latitude: Not reported
Longitude: Not reported
Event Code Description: Not reported
GIS Lat/Long Sequence: Not reported
GIS Sequence: Not reported

Action ID: 005
Action Name: RECORD OF DECISION
Action Completion date: 07/21/1999
Operable Unit: 02
Contaminated Media : Sediment
Engineering Control: Excavation
Contact Name: Not reported
Contact Phone and Ext: Not reported
Latitude: Not reported
Longitude: Not reported
Event Code Description: Not reported
GIS Lat/Long Sequence: Not reported
GIS Sequence: Not reported

Action ID: 005
Action Name: RECORD OF DECISION
Action Completion date: 07/21/1999
Operable Unit: 02
Contaminated Media : Sediment
Engineering Control: Limited Response
Contact Name: Not reported
Contact Phone and Ext: Not reported
Latitude: Not reported
Longitude: Not reported
Event Code Description: Not reported
GIS Lat/Long Sequence: Not reported
GIS Sequence: Not reported

Action ID: 005
Action Name: RECORD OF DECISION
Action Completion date: 07/21/1999
Operable Unit: 02
Contaminated Media : Sediment
Engineering Control: Revegetation
Contact Name: Not reported

US ARMY GARRISON FORT DEVENS (Continued) **1000188646**

Contact Phone and Ext: Not reported
Latitude: Not reported
Longitude: Not reported
Event Code Description: Not reported
GIS Lat/Long Sequence: Not reported
GIS Sequence: Not reported

Action ID: 005
Action Name: RECORD OF DECISION
Action Completion date: 07/21/1999
Operable Unit: 02
Contaminated Media : Sediment
Engineering Control: Wetlands Replacement
Contact Name: Not reported
Contact Phone and Ext: Not reported
Latitude: Not reported
Longitude: Not reported
Event Code Description: Not reported
GIS Lat/Long Sequence: Not reported
GIS Sequence: Not reported

Action ID: 005
Action Name: RECORD OF DECISION
Action Completion date: 07/21/1999
Operable Unit: 02
Contaminated Media : Soil
Engineering Control: Consolidate
Contact Name: Not reported
Contact Phone and Ext: Not reported
Latitude: Not reported
Longitude: Not reported
Event Code Description: Not reported
GIS Lat/Long Sequence: Not reported
GIS Sequence: Not reported

Action ID: 005
Action Name: RECORD OF DECISION
Action Completion date: 07/21/1999
Operable Unit: 02
Contaminated Media : Soil
Engineering Control: Disposal
Contact Name: Not reported
Contact Phone and Ext: Not reported
Latitude: Not reported
Longitude: Not reported
Event Code Description: Not reported
GIS Lat/Long Sequence: Not reported
GIS Sequence: Not reported

Action ID: 005
Action Name: RECORD OF DECISION
Action Completion date: 07/21/1999
Operable Unit: 02
Contaminated Media : Soil
Engineering Control: Excavation
Contact Name: Not reported
Contact Phone and Ext: Not reported

US ARMY GARRISON FORT DEVENS (Continued) **1000188646**

Latitude: Not reported
Longitude: Not reported
Event Code Description: Not reported
GIS Lat/Long Sequence: Not reported
GIS Sequence: Not reported

Action ID: 005
Action Name: RECORD OF DECISION
Action Completion date: 07/21/1999
Operable Unit: 02
Contaminated Media : Soil
Engineering Control: Limited Response
Contact Name: Not reported
Contact Phone and Ext: Not reported
Latitude: Not reported
Longitude: Not reported
Event Code Description: Not reported
GIS Lat/Long Sequence: Not reported
GIS Sequence: Not reported

Action ID: 005
Action Name: RECORD OF DECISION
Action Completion date: 07/21/1999
Operable Unit: 02
Contaminated Media : Soil
Engineering Control: Revegetation
Contact Name: Not reported
Contact Phone and Ext: Not reported
Latitude: Not reported
Longitude: Not reported
Event Code Description: Not reported
GIS Lat/Long Sequence: Not reported
GIS Sequence: Not reported

Action ID: 005
Action Name: RECORD OF DECISION
Action Completion date: 07/21/1999
Operable Unit: 02
Contaminated Media : Soil
Engineering Control: Surface Drainage Control
Contact Name: Not reported
Contact Phone and Ext: Not reported
Latitude: Not reported
Longitude: Not reported
Event Code Description: Not reported
GIS Lat/Long Sequence: Not reported
GIS Sequence: Not reported

Action ID: 005
Action Name: RECORD OF DECISION
Action Completion date: 07/21/1999
Operable Unit: 02
Contaminated Media : Soil
Engineering Control: Wetlands Replacement
Contact Name: Not reported
Contact Phone and Ext: Not reported
Latitude: Not reported

US ARMY GARRISON FORT DEVENS (Continued) **1000188646**

Longitude: Not reported
Event Code Description: Not reported
GIS Lat/Long Sequence: Not reported
GIS Sequence: Not reported

Action ID: 006
Action Name: RECORD OF DECISION
Action Completion date: 10/17/1996
Operable Unit: 06
Contaminated Media : Groundwater
Engineering Control: Monitoring
Contact Name: Not reported
Contact Phone and Ext: Not reported
Latitude: Not reported
Longitude: Not reported
Event Code Description: Not reported
GIS Lat/Long Sequence: Not reported
GIS Sequence: Not reported

Action ID: 006
Action Name: RECORD OF DECISION
Action Completion date: 10/17/1996
Operable Unit: 06
Contaminated Media : Groundwater
Engineering Control: Natural Attenuation
Contact Name: Not reported
Contact Phone and Ext: Not reported
Latitude: Not reported
Longitude: Not reported
Event Code Description: Not reported
GIS Lat/Long Sequence: Not reported
GIS Sequence: Not reported

Action ID: 006
Action Name: RECORD OF DECISION
Action Completion date: 10/17/1996
Operable Unit: 06
Contaminated Media : Soil
Engineering Control: Natural Attenuation
Contact Name: Not reported
Contact Phone and Ext: Not reported
Latitude: Not reported
Longitude: Not reported
Event Code Description: Not reported
GIS Lat/Long Sequence: Not reported
GIS Sequence: Not reported

Action ID: 007
Action Name: RECORD OF DECISION
Action Completion date: 06/30/1999
Operable Unit: 07
Contaminated Media : Groundwater
Engineering Control: Monitoring
Contact Name: Not reported
Contact Phone and Ext: Not reported
Latitude: Not reported
Longitude: Not reported

US ARMY GARRISON FORT DEVENS (Continued) **1000188646**

Event Code Description: Not reported
GIS Lat/Long Sequence: Not reported
GIS Sequence: Not reported

Action ID: 008
Action Name: RECORD OF DECISION
Action Completion date: 03/31/2004
Operable Unit: 08
Contaminated Media : Groundwater
Engineering Control: Bioremediation (In-Situ)
Contact Name: Not reported
Contact Phone and Ext: Not reported
Latitude: Not reported
Longitude: Not reported
Event Code Description: Not reported
GIS Lat/Long Sequence: Not reported
GIS Sequence: Not reported

Action ID: 008
Action Name: RECORD OF DECISION
Action Completion date: 03/31/2004
Operable Unit: 08
Contaminated Media : Groundwater
Engineering Control: In-Well Air Stripping
Contact Name: Not reported
Contact Phone and Ext: Not reported
Latitude: Not reported
Longitude: Not reported
Event Code Description: Not reported
GIS Lat/Long Sequence: Not reported
GIS Sequence: Not reported

Action ID: 008
Action Name: RECORD OF DECISION
Action Completion date: 03/31/2004
Operable Unit: 08
Contaminated Media : Groundwater
Engineering Control: Monitoring
Contact Name: Not reported
Contact Phone and Ext: Not reported
Latitude: Not reported
Longitude: Not reported
Event Code Description: Not reported
GIS Lat/Long Sequence: Not reported
GIS Sequence: Not reported

Action ID: 008
Action Name: RECORD OF DECISION
Action Completion date: 03/31/2004
Operable Unit: 08
Contaminated Media : Groundwater
Engineering Control: Physical/Chemical Treatment, (In-Situ.)
Contact Name: Not reported
Contact Phone and Ext: Not reported
Latitude: Not reported
Longitude: Not reported
Event Code Description: Not reported

US ARMY GARRISON FORT DEVENS (Continued) **1000188646**

GIS Lat/Long Sequence:Not reported
GIS Sequence: Not reported

Action ID: 008
Action Name: RECORD OF DECISION
Action Completion date: 03/31/2004
Operable Unit: 08
Contaminated Media : Soil
Engineering Control: Gas Collection/Treatment
Contact Name: Not reported
Contact Phone and Ext: Not reported
Latitude: Not reported
Longitude: Not reported
Event Code Description:Not reported
GIS Lat/Long Sequence:Not reported
GIS Sequence: Not reported

Action ID: 008
Action Name: RECORD OF DECISION
Action Completion date: 03/31/2004
Operable Unit: 08
Contaminated Media : Soil
Engineering Control: Soil Vapor Extraction (in-situ)
Contact Name: Not reported
Contact Phone and Ext: Not reported
Latitude: Not reported
Longitude: Not reported
Event Code Description:Not reported
GIS Lat/Long Sequence:Not reported
GIS Sequence: Not reported

Action ID: 010
Action Name: RECORD OF DECISION
Action Completion date: 09/28/2001
Operable Unit: 09
Contaminated Media : Groundwater
Engineering Control: Monitoring
Contact Name: Not reported
Contact Phone and Ext: Not reported
Latitude: Not reported
Longitude: Not reported
Event Code Description:Not reported
GIS Lat/Long Sequence:Not reported
GIS Sequence: Not reported

Action ID: 010
Action Name: RECORD OF DECISION
Action Completion date: 09/28/2001
Operable Unit: 09
Contaminated Media : Soil
Engineering Control: Disposal
Contact Name: Not reported
Contact Phone and Ext: Not reported
Latitude: Not reported
Longitude: Not reported
Event Code Description:Not reported
GIS Lat/Long Sequence:Not reported

US ARMY GARRISON FORT DEVENS (Continued) **1000188646**

GIS Sequence: Not reported

Action ID: 010
Action Name: RECORD OF DECISION
Action Completion date: 09/28/2001
Operable Unit: 09
Contaminated Media : Soil
Engineering Control: Excavation
Contact Name: Not reported
Contact Phone and Ext: Not reported
Latitude: Not reported
Longitude: Not reported
Event Code Description: Not reported
GIS Lat/Long Sequence: Not reported
GIS Sequence: Not reported

Action ID: 010
Action Name: RECORD OF DECISION
Action Completion date: 09/28/2001
Operable Unit: 09
Contaminated Media : Soil
Engineering Control: No Further Action
Contact Name: Not reported
Contact Phone and Ext: Not reported
Latitude: Not reported
Longitude: Not reported
Event Code Description: Not reported
GIS Lat/Long Sequence: Not reported
GIS Sequence: Not reported

Action ID: 010
Action Name: RECORD OF DECISION
Action Completion date: 09/28/2001
Operable Unit: 09
Contaminated Media : Soil
Engineering Control: Treatment, (N.O.S.)
Contact Name: Not reported
Contact Phone and Ext: Not reported
Latitude: Not reported
Longitude: Not reported
Event Code Description: Not reported
GIS Lat/Long Sequence: Not reported
GIS Sequence: Not reported

Action ID: 010
Action Name: RECORD OF DECISION
Action Completion date: 09/28/2001
Operable Unit: 09
Contaminated Media : Soil
Engineering Control: Wetlands Replacement
Contact Name: Not reported
Contact Phone and Ext: Not reported
Latitude: Not reported
Longitude: Not reported
Event Code Description: Not reported
GIS Lat/Long Sequence: Not reported
GIS Sequence: Not reported

US ARMY GARRISON FORT DEVENS (Continued) **1000188646**

Action ID: 010
Action Name: RECORD OF DECISION
Action Completion date: 09/28/2001
Operable Unit: 09
Contaminated Media : Surface Water
Engineering Control: Monitoring
Contact Name: Not reported
Contact Phone and Ext: Not reported
Latitude: Not reported
Longitude: Not reported
Event Code Description: Not reported
GIS Lat/Long Sequence: Not reported
GIS Sequence: Not reported

Action ID: 011
Action Name: RECORD OF DECISION
Action Completion date: 07/05/1996
Operable Unit: 03
Contaminated Media : Groundwater
Engineering Control: Monitoring
Contact Name: Not reported
Contact Phone and Ext: Not reported
Latitude: Not reported
Longitude: Not reported
Event Code Description: Not reported
GIS Lat/Long Sequence: Not reported
GIS Sequence: Not reported

Action ID: 011
Action Name: RECORD OF DECISION
Action Completion date: 07/05/1996
Operable Unit: 03
Contaminated Media : Groundwater
Engineering Control: No Action
Contact Name: Not reported
Contact Phone and Ext: Not reported
Latitude: Not reported
Longitude: Not reported
Event Code Description: Not reported
GIS Lat/Long Sequence: Not reported
GIS Sequence: Not reported

Action ID: 011
Action Name: RECORD OF DECISION
Action Completion date: 07/05/1996
Operable Unit: 03
Contaminated Media : Other
Engineering Control: No Action
Contact Name: Not reported
Contact Phone and Ext: Not reported
Latitude: Not reported
Longitude: Not reported
Event Code Description: Not reported
GIS Lat/Long Sequence: Not reported
GIS Sequence: Not reported

Action ID: 011

US ARMY GARRISON FORT DEVENS (Continued) **1000188646**

Action Name: RECORD OF DECISION
Action Completion date: 07/05/1996
Operable Unit: 03
Contaminated Media : Sediment
Engineering Control: Monitoring
Contact Name: Not reported
Contact Phone and Ext: Not reported
Latitude: Not reported
Longitude: Not reported
Event Code Description: Not reported
GIS Lat/Long Sequence: Not reported
GIS Sequence: Not reported

Action ID: 011
Action Name: RECORD OF DECISION
Action Completion date: 07/05/1996
Operable Unit: 03
Contaminated Media : Sediment
Engineering Control: No Action
Contact Name: Not reported
Contact Phone and Ext: Not reported
Latitude: Not reported
Longitude: Not reported
Event Code Description: Not reported
GIS Lat/Long Sequence: Not reported
GIS Sequence: Not reported

Action ID: 011
Action Name: RECORD OF DECISION
Action Completion date: 07/05/1996
Operable Unit: 03
Contaminated Media : Soil
Engineering Control: Monitoring
Contact Name: Not reported
Contact Phone and Ext: Not reported
Latitude: Not reported
Longitude: Not reported
Event Code Description: Not reported
GIS Lat/Long Sequence: Not reported
GIS Sequence: Not reported

Action ID: 011
Action Name: RECORD OF DECISION
Action Completion date: 07/05/1996
Operable Unit: 03
Contaminated Media : Soil
Engineering Control: No Action
Contact Name: Not reported
Contact Phone and Ext: Not reported
Latitude: Not reported
Longitude: Not reported
Event Code Description: Not reported
GIS Lat/Long Sequence: Not reported
GIS Sequence: Not reported

Action ID: 011
Action Name: RECORD OF DECISION

US ARMY GARRISON FORT DEVENS (Continued) **1000188646**

Action Completion date: 07/05/1996
Operable Unit: 03
Contaminated Media : Surface Water
Engineering Control: Monitoring
Contact Name: Not reported
Contact Phone and Ext: Not reported
Latitude: Not reported
Longitude: Not reported
Event Code Description: Not reported
GIS Lat/Long Sequence: Not reported
GIS Sequence: Not reported

Action ID: 011
Action Name: RECORD OF DECISION
Action Completion date: 07/05/1996
Operable Unit: 03
Contaminated Media : Surface Water
Engineering Control: No Action
Contact Name: Not reported
Contact Phone and Ext: Not reported
Latitude: Not reported
Longitude: Not reported
Event Code Description: Not reported
GIS Lat/Long Sequence: Not reported
GIS Sequence: Not reported

Action ID: 013
Action Name: RECORD OF DECISION
Action Completion date: 02/18/1998
Operable Unit: 05
Contaminated Media : Groundwater
Engineering Control: Monitoring
Contact Name: Not reported
Contact Phone and Ext: Not reported
Latitude: Not reported
Longitude: Not reported
Event Code Description: Not reported
GIS Lat/Long Sequence: Not reported
GIS Sequence: Not reported

Action ID: 013
Action Name: RECORD OF DECISION
Action Completion date: 02/18/1998
Operable Unit: 05
Contaminated Media : Groundwater
Engineering Control: Natural Attenuation
Contact Name: Not reported
Contact Phone and Ext: Not reported
Latitude: Not reported
Longitude: Not reported
Event Code Description: Not reported
GIS Lat/Long Sequence: Not reported
GIS Sequence: Not reported

Action ID: 013
Action Name: RECORD OF DECISION
Action Completion date: 02/18/1998

US ARMY GARRISON FORT DEVENS (Continued) **1000188646**

Operable Unit: 05
Contaminated Media : Other
Engineering Control: Disposal
Contact Name: Not reported
Contact Phone and Ext: Not reported
Latitude: Not reported
Longitude: Not reported
Event Code Description: Not reported
GIS Lat/Long Sequence: Not reported
GIS Sequence: Not reported

Action ID: 013
Action Name: RECORD OF DECISION
Action Completion date: 02/18/1998
Operable Unit: 05
Contaminated Media : Soil
Engineering Control: Disposal
Contact Name: Not reported
Contact Phone and Ext: Not reported
Latitude: Not reported
Longitude: Not reported
Event Code Description: Not reported
GIS Lat/Long Sequence: Not reported
GIS Sequence: Not reported

Action ID: 013
Action Name: RECORD OF DECISION
Action Completion date: 02/18/1998
Operable Unit: 05
Contaminated Media : Soil
Engineering Control: Excavation
Contact Name: Not reported
Contact Phone and Ext: Not reported
Latitude: Not reported
Longitude: Not reported
Event Code Description: Not reported
GIS Lat/Long Sequence: Not reported
GIS Sequence: Not reported

Action ID: 013
Action Name: RECORD OF DECISION
Action Completion date: 02/18/1998
Operable Unit: 05
Contaminated Media : Soil
Engineering Control: Revegetation
Contact Name: Not reported
Contact Phone and Ext: Not reported
Latitude: Not reported
Longitude: Not reported
Event Code Description: Not reported
GIS Lat/Long Sequence: Not reported
GIS Sequence: Not reported

Action ID: 014
Action Name: RECORD OF DECISION
Action Completion date: 09/29/1997
Operable Unit: 10

US ARMY GARRISON FORT DEVENS (Continued) **1000188646**

Contaminated Media : Groundwater
Engineering Control: No Action
Contact Name: Not reported
Contact Phone and Ext: Not reported
Latitude: Not reported
Longitude: Not reported
Event Code Description: Not reported
GIS Lat/Long Sequence: Not reported
GIS Sequence: Not reported

Action ID: 014
Action Name: RECORD OF DECISION
Action Completion date: 09/29/1997
Operable Unit: 10
Contaminated Media : Groundwater
Engineering Control: No Further Action
Contact Name: Not reported
Contact Phone and Ext: Not reported
Latitude: Not reported
Longitude: Not reported
Event Code Description: Not reported
GIS Lat/Long Sequence: Not reported
GIS Sequence: Not reported

Action ID: 014
Action Name: RECORD OF DECISION
Action Completion date: 09/29/1997
Operable Unit: 10
Contaminated Media : Soil
Engineering Control: No Action
Contact Name: Not reported
Contact Phone and Ext: Not reported
Latitude: Not reported
Longitude: Not reported
Event Code Description: Not reported
GIS Lat/Long Sequence: Not reported
GIS Sequence: Not reported

Action ID: 014
Action Name: RECORD OF DECISION
Action Completion date: 09/29/1997
Operable Unit: 10
Contaminated Media : Soil
Engineering Control: No Further Action
Contact Name: Not reported
Contact Phone and Ext: Not reported
Latitude: Not reported
Longitude: Not reported
Event Code Description: Not reported
GIS Lat/Long Sequence: Not reported
GIS Sequence: Not reported

US INST CONTROL:
EPA ID: MA7210025154
Site ID: 0100966
Name: FORT DEVENS

US ARMY GARRISON FORT DEVENS (Continued) **1000188646**

Action Name:	Explanation Of Significant Differences
Address:	BUENA VISTA ST
	FORT DEVENS, MA 01433
EPA Region:	01
County:	WORCESTER, MIDDLESEX
Event Code:	Not reported
Inst. Control:	Covenant
Actual Date:	06/15/2006
Complet. Date:	06/15/2006
Operable Unit:	06
Contaminated Media :	Groundwater
Contact Name :	Not reported
Contact Phone and Ext :	Not reported
Latitude :	Not reported
Longitude :	Not reported
Event Code Description:	Not reported
GIS Lat/Long Sequence:	Not reported
GIS Sequence:	Not reported

EPA ID:	MA7210025154
Site ID:	0100966
Name:	FORT DEVENS
Action Name:	Explanation Of Significant Differences
Address:	BUENA VISTA ST
	FORT DEVENS, MA 01433
EPA Region:	01
County:	WORCESTER, MIDDLESEX
Event Code:	Not reported
Inst. Control:	Covenant
Actual Date:	06/15/2006
Complet. Date:	06/15/2006
Operable Unit:	06
Contaminated Media :	Soil
Contact Name :	Not reported
Contact Phone and Ext :	Not reported
Latitude :	Not reported
Longitude :	Not reported
Event Code Description:	Not reported
GIS Lat/Long Sequence:	Not reported
GIS Sequence:	Not reported

EPA ID:	MA7210025154
Site ID:	0100966
Name:	FORT DEVENS
Action Name:	RECORD OF DECISION
Address:	BUENA VISTA ST
	FORT DEVENS, MA 01433
EPA Region:	01
County:	WORCESTER, MIDDLESEX
Event Code:	Not reported
Inst. Control:	Deed Restriction
Actual Date:	03/31/1995
Complet. Date:	03/28/1995
Operable Unit:	04
Contaminated Media :	Soil
Contact Name :	Not reported
Contact Phone and Ext :	Not reported

US ARMY GARRISON FORT DEVENS (Continued) **1000188646**

Latitude : Not reported
Longitude : Not reported
Event Code Description: Not reported
GIS Lat/Long Sequence: Not reported
GIS Sequence: Not reported

EPA ID: MA7210025154
Site ID: 0100966
Name: FORT DEVENS
Action Name: RECORD OF DECISION
Address: BUENA VISTA ST
FORT DEVENS, MA 01433
EPA Region: 01
County: WORCESTER, MIDDLESEX
Event Code: Not reported
Inst. Control: Institutional Controls, (N.O.S.)
Actual Date: 03/31/1995
Complet. Date: 03/28/1995
Operable Unit: 04
Contaminated Media : Soil
Contact Name : Not reported
Contact Phone and Ext : Not reported
Latitude : Not reported
Longitude : Not reported
Event Code Description: Not reported
GIS Lat/Long Sequence: Not reported
GIS Sequence: Not reported

EPA ID: MA7210025154
Site ID: 0100966
Name: FORT DEVENS
Action Name: RECORD OF DECISION
Address: BUENA VISTA ST
FORT DEVENS, MA 01433
EPA Region: 01
County: WORCESTER, MIDDLESEX
Event Code: Not reported
Inst. Control: Land Use Restriction
Actual Date: 03/31/1995
Complet. Date: 03/28/1995
Operable Unit: 04
Contaminated Media : Soil
Contact Name : Not reported
Contact Phone and Ext : Not reported
Latitude : Not reported
Longitude : Not reported
Event Code Description: Not reported
GIS Lat/Long Sequence: Not reported
GIS Sequence: Not reported

EPA ID: MA7210025154
Site ID: 0100966
Name: FORT DEVENS
Action Name: RECORD OF DECISION
Address: BUENA VISTA ST
FORT DEVENS, MA 01433
EPA Region: 01

US ARMY GARRISON FORT DEVENS (Continued) **1000188646**

County:	WORCESTER, MIDDLESEX
Event Code:	Not reported
Inst. Control:	Institutional Controls, (N.O.S.)
Actual Date:	09/30/1995
Complet. Date:	09/26/1995
Operable Unit:	01
Contaminated Media :	Groundwater
Contact Name :	Not reported
Contact Phone and Ext :	Not reported
Latitude :	Not reported
Longitude :	Not reported
Event Code Description:	Not reported
GIS Lat/Long Sequence:	Not reported
GIS Sequence:	Not reported

EPA ID:	MA7210025154
Site ID:	0100966
Name:	FORT DEVENS
Action Name:	RECORD OF DECISION
Address:	BUENA VISTA ST FORT DEVENS, MA 01433
EPA Region:	01
County:	WORCESTER, MIDDLESEX
Event Code:	Not reported
Inst. Control:	Institutional Controls, (N.O.S.)
Actual Date:	06/30/1999
Complet. Date:	07/21/1999
Operable Unit:	02
Contaminated Media :	Groundwater
Contact Name :	Not reported
Contact Phone and Ext :	Not reported
Latitude :	Not reported
Longitude :	Not reported
Event Code Description:	Not reported
GIS Lat/Long Sequence:	Not reported
GIS Sequence:	Not reported

EPA ID:	MA7210025154
Site ID:	0100966
Name:	FORT DEVENS
Action Name:	RECORD OF DECISION
Address:	BUENA VISTA ST FORT DEVENS, MA 01433
EPA Region:	01
County:	WORCESTER, MIDDLESEX
Event Code:	Not reported
Inst. Control:	Institutional Controls, (N.O.S.)
Actual Date:	06/30/1999
Complet. Date:	07/21/1999
Operable Unit:	02
Contaminated Media :	Sediment
Contact Name :	Not reported
Contact Phone and Ext :	Not reported
Latitude :	Not reported
Longitude :	Not reported
Event Code Description:	Not reported
GIS Lat/Long Sequence:	Not reported

US ARMY GARRISON FORT DEVENS (Continued) **1000188646**

GIS Sequence: Not reported

EPA ID: MA7210025154
Site ID: 0100966
Name: FORT DEVENS
Action Name: RECORD OF DECISION
Address: BUENA VISTA ST
FORT DEVENS, MA 01433
EPA Region: 01
County: WORCESTER, MIDDLESEX
Event Code: Not reported
Inst. Control: Deed Restriction
Actual Date: 06/30/1999
Complet. Date: 07/21/1999
Operable Unit: 02
Contaminated Media : Soil
Contact Name : Not reported
Contact Phone and Ext : Not reported
Latitude : Not reported
Longitude : Not reported
Event Code Description: Not reported
GIS Lat/Long Sequence: Not reported
GIS Sequence: Not reported

EPA ID: MA7210025154
Site ID: 0100966
Name: FORT DEVENS
Action Name: RECORD OF DECISION
Address: BUENA VISTA ST
FORT DEVENS, MA 01433
EPA Region: 01
County: WORCESTER, MIDDLESEX
Event Code: Not reported
Inst. Control: Institutional Controls, (N.O.S.)
Actual Date: 06/30/1999
Complet. Date: 07/21/1999
Operable Unit: 02
Contaminated Media : Soil
Contact Name : Not reported
Contact Phone and Ext : Not reported
Latitude : Not reported
Longitude : Not reported
Event Code Description: Not reported
GIS Lat/Long Sequence: Not reported
GIS Sequence: Not reported

EPA ID: MA7210025154
Site ID: 0100966
Name: FORT DEVENS
Action Name: RECORD OF DECISION
Address: BUENA VISTA ST
FORT DEVENS, MA 01433
EPA Region: 01
County: WORCESTER, MIDDLESEX
Event Code: Not reported
Inst. Control: Deed Restriction
Actual Date: 06/30/1999

US ARMY GARRISON FORT DEVENS (Continued) **1000188646**

Complet. Date: 06/30/1999
Operable Unit: 07
Contaminated Media : Groundwater
Contact Name : Not reported
Contact Phone and Ext : Not reported
Latitude : Not reported
Longitude : Not reported
Event Code Description: Not reported
GIS Lat/Long Sequence: Not reported
GIS Sequence: Not reported

EPA ID: MA7210025154
Site ID: 0100966
Name: FORT DEVENS
Action Name: RECORD OF DECISION
Address: BUENA VISTA ST
FORT DEVENS, MA 01433
EPA Region: 01
County: WORCESTER, MIDDLESEX
Event Code: Not reported
Inst. Control: Institutional Controls, (N.O.S.)
Actual Date: 06/30/1999
Complet. Date: 06/30/1999
Operable Unit: 07
Contaminated Media : Groundwater
Contact Name : Not reported
Contact Phone and Ext : Not reported
Latitude : Not reported
Longitude : Not reported
Event Code Description: Not reported
GIS Lat/Long Sequence: Not reported
GIS Sequence: Not reported

EPA ID: MA7210025154
Site ID: 0100966
Name: FORT DEVENS
Action Name: RECORD OF DECISION
Address: BUENA VISTA ST
FORT DEVENS, MA 01433
EPA Region: 01
County: WORCESTER, MIDDLESEX
Event Code: Not reported
Inst. Control: Deed Restriction
Actual Date: 06/30/1999
Complet. Date: 06/30/1999
Operable Unit: 07
Contaminated Media : Sediment
Contact Name : Not reported
Contact Phone and Ext : Not reported
Latitude : Not reported
Longitude : Not reported
Event Code Description: Not reported
GIS Lat/Long Sequence: Not reported
GIS Sequence: Not reported

EPA ID: MA7210025154
Site ID: 0100966

US ARMY GARRISON FORT DEVENS (Continued) **1000188646**

Name:	FORT DEVENS
Action Name:	RECORD OF DECISION
Address:	BUENA VISTA ST
	FORT DEVENS, MA 01433
EPA Region:	01
County:	WORCESTER, MIDDLESEX
Event Code:	Not reported
Inst. Control:	Institutional Controls, (N.O.S.)
Actual Date:	06/30/1999
Complet. Date:	06/30/1999
Operable Unit:	07
Contaminated Media :	Sediment
Contact Name :	Not reported
Contact Phone and Ext :	Not reported
Latitude :	Not reported
Longitude :	Not reported
Event Code Description:	Not reported
GIS Lat/Long Sequence:	Not reported
GIS Sequence:	Not reported

EPA ID:	MA7210025154
Site ID:	0100966
Name:	FORT DEVENS
Action Name:	RECORD OF DECISION
Address:	BUENA VISTA ST
	FORT DEVENS, MA 01433
EPA Region:	01
County:	WORCESTER, MIDDLESEX
Event Code:	Not reported
Inst. Control:	Deed Restriction
Actual Date:	06/30/1999
Complet. Date:	06/30/1999
Operable Unit:	07
Contaminated Media :	Soil
Contact Name :	Not reported
Contact Phone and Ext :	Not reported
Latitude :	Not reported
Longitude :	Not reported
Event Code Description:	Not reported
GIS Lat/Long Sequence:	Not reported
GIS Sequence:	Not reported

EPA ID:	MA7210025154
Site ID:	0100966
Name:	FORT DEVENS
Action Name:	RECORD OF DECISION
Address:	BUENA VISTA ST
	FORT DEVENS, MA 01433
EPA Region:	01
County:	WORCESTER, MIDDLESEX
Event Code:	Not reported
Inst. Control:	Institutional Controls, (N.O.S.)
Actual Date:	06/30/1999
Complet. Date:	06/30/1999
Operable Unit:	07
Contaminated Media :	Soil
Contact Name :	Not reported

US ARMY GARRISON FORT DEVENS (Continued) **1000188646**

Contact Phone and Ext : Not reported
Latitude : Not reported
Longitude : Not reported
Event Code Description: Not reported
GIS Lat/Long Sequence: Not reported
GIS Sequence: Not reported

EPA ID: MA7210025154
Site ID: 0100966
Name: FORT DEVENS
Action Name: RECORD OF DECISION
Address: BUENA VISTA ST
FORT DEVENS, MA 01433
EPA Region: 01
County: WORCESTER, MIDDLESEX
Event Code: Not reported
Inst. Control: Groundwater use/well drilling regulation
Actual Date: 03/31/2004
Complet. Date: 03/31/2004
Operable Unit: 08
Contaminated Media : Groundwater
Contact Name : Not reported
Contact Phone and Ext : Not reported
Latitude : Not reported
Longitude : Not reported
Event Code Description: Not reported
GIS Lat/Long Sequence: Not reported
GIS Sequence: Not reported

EPA ID: MA7210025154
Site ID: 0100966
Name: FORT DEVENS
Action Name: RECORD OF DECISION
Address: BUENA VISTA ST
FORT DEVENS, MA 01433
EPA Region: 01
County: WORCESTER, MIDDLESEX
Event Code: Not reported
Inst. Control: Zoning regulation
Actual Date: 03/31/2004
Complet. Date: 03/31/2004
Operable Unit: 08
Contaminated Media : Soil
Contact Name : Not reported
Contact Phone and Ext : Not reported
Latitude : Not reported
Longitude : Not reported
Event Code Description: Not reported
GIS Lat/Long Sequence: Not reported
GIS Sequence: Not reported

EPA ID: MA7210025154
Site ID: 0100966
Name: FORT DEVENS
Action Name: RECORD OF DECISION
Address: BUENA VISTA ST
FORT DEVENS, MA 01433

US ARMY GARRISON FORT DEVENS (Continued) **1000188646**

EPA Region: 01
County: WORCESTER, MIDDLESEX
Event Code: Not reported
Inst. Control: Access Restriction
Actual Date: 09/30/1996
Complet. Date: 07/05/1996
Operable Unit: 03
Contaminated Media : Groundwater
Contact Name : Not reported
Contact Phone and Ext : Not reported
Latitude : Not reported
Longitude : Not reported
Event Code Description: Not reported
GIS Lat/Long Sequence: Not reported
GIS Sequence: Not reported

EPA ID: MA7210025154
Site ID: 0100966
Name: FORT DEVENS
Action Name: RECORD OF DECISION
Address: BUENA VISTA ST
FORT DEVENS, MA 01433
EPA Region: 01
County: WORCESTER, MIDDLESEX
Event Code: Not reported
Inst. Control: Deed Restriction
Actual Date: 09/30/1996
Complet. Date: 07/05/1996
Operable Unit: 03
Contaminated Media : Groundwater
Contact Name : Not reported
Contact Phone and Ext : Not reported
Latitude : Not reported
Longitude : Not reported
Event Code Description: Not reported
GIS Lat/Long Sequence: Not reported
GIS Sequence: Not reported

EPA ID: MA7210025154
Site ID: 0100966
Name: FORT DEVENS
Action Name: RECORD OF DECISION
Address: BUENA VISTA ST
FORT DEVENS, MA 01433
EPA Region: 01
County: WORCESTER, MIDDLESEX
Event Code: Not reported
Inst. Control: Access Restriction
Actual Date: 09/30/1996
Complet. Date: 07/05/1996
Operable Unit: 03
Contaminated Media : Sediment
Contact Name : Not reported
Contact Phone and Ext : Not reported
Latitude : Not reported
Longitude : Not reported
Event Code Description: Not reported

US ARMY GARRISON FORT DEVENS (Continued) **1000188646**

GIS Lat/Long Sequence: Not reported
GIS Sequence: Not reported

EPA ID: MA7210025154
Site ID: 0100966
Name: FORT DEVENS
Action Name: RECORD OF DECISION
Address: BUENA VISTA ST
FORT DEVENS, MA 01433
EPA Region: 01
County: WORCESTER, MIDDLESEX
Event Code: Not reported
Inst. Control: Deed Restriction
Actual Date: 09/30/1996
Complet. Date: 07/05/1996
Operable Unit: 03
Contaminated Media : Sediment
Contact Name : Not reported
Contact Phone and Ext : Not reported
Latitude : Not reported
Longitude : Not reported
Event Code Description: Not reported
GIS Lat/Long Sequence: Not reported
GIS Sequence: Not reported

EPA ID: MA7210025154
Site ID: 0100966
Name: FORT DEVENS
Action Name: RECORD OF DECISION
Address: BUENA VISTA ST
FORT DEVENS, MA 01433
EPA Region: 01
County: WORCESTER, MIDDLESEX
Event Code: Not reported
Inst. Control: Access Restriction
Actual Date: 09/30/1996
Complet. Date: 07/05/1996
Operable Unit: 03
Contaminated Media : Soil
Contact Name : Not reported
Contact Phone and Ext : Not reported
Latitude : Not reported
Longitude : Not reported
Event Code Description: Not reported
GIS Lat/Long Sequence: Not reported
GIS Sequence: Not reported

EPA ID: MA7210025154
Site ID: 0100966
Name: FORT DEVENS
Action Name: RECORD OF DECISION
Address: BUENA VISTA ST
FORT DEVENS, MA 01433
EPA Region: 01
County: WORCESTER, MIDDLESEX
Event Code: Not reported
Inst. Control: Deed Restriction

US ARMY GARRISON FORT DEVENS (Continued) **1000188646**

Actual Date:	09/30/1996
Complet. Date:	07/05/1996
Operable Unit:	03
Contaminated Media :	Soil
Contact Name :	Not reported
Contact Phone and Ext :	Not reported
Latitude :	Not reported
Longitude :	Not reported
Event Code Description:	Not reported
GIS Lat/Long Sequence:	Not reported
GIS Sequence:	Not reported

EPA ID:	MA7210025154
Site ID:	0100966
Name:	FORT DEVENS
Action Name:	RECORD OF DECISION
Address:	BUENA VISTA ST FORT DEVENS, MA 01433
EPA Region:	01
County:	WORCESTER, MIDDLESEX
Event Code:	Not reported
Inst. Control:	Access Restriction
Actual Date:	09/30/1996
Complet. Date:	07/05/1996
Operable Unit:	03
Contaminated Media :	Surface Water
Contact Name :	Not reported
Contact Phone and Ext :	Not reported
Latitude :	Not reported
Longitude :	Not reported
Event Code Description:	Not reported
GIS Lat/Long Sequence:	Not reported
GIS Sequence:	Not reported

EPA ID:	MA7210025154
Site ID:	0100966
Name:	FORT DEVENS
Action Name:	RECORD OF DECISION
Address:	BUENA VISTA ST FORT DEVENS, MA 01433
EPA Region:	01
County:	WORCESTER, MIDDLESEX
Event Code:	Not reported
Inst. Control:	Deed Restriction
Actual Date:	09/30/1996
Complet. Date:	07/05/1996
Operable Unit:	03
Contaminated Media :	Surface Water
Contact Name :	Not reported
Contact Phone and Ext :	Not reported
Latitude :	Not reported
Longitude :	Not reported
Event Code Description:	Not reported
GIS Lat/Long Sequence:	Not reported
GIS Sequence:	Not reported

EPA ID:	MA7210025154

US ARMY GARRISON FORT DEVENS (Continued) **1000188646**

Site ID:	0100966
Name:	FORT DEVENS
Action Name:	RECORD OF DECISION
Address:	BUENA VISTA ST
	FORT DEVENS, MA 01433
EPA Region:	01
County:	WORCESTER, MIDDLESEX
Event Code:	Not reported
Inst. Control:	Institutional Controls, (N.O.S.)
Actual Date:	12/30/1997
Complet. Date:	02/18/1998
Operable Unit:	05
Contaminated Media :	Groundwater
Contact Name :	Not reported
Contact Phone and Ext :	Not reported
Latitude :	Not reported
Longitude :	Not reported
Event Code Description:	Not reported
GIS Lat/Long Sequence:	Not reported
GIS Sequence:	Not reported

EPA ID:	MA7210025154
Site ID:	0100966
Name:	FORT DEVENS
Action Name:	RECORD OF DECISION
Address:	BUENA VISTA ST
	FORT DEVENS, MA 01433
EPA Region:	01
County:	WORCESTER, MIDDLESEX
Event Code:	Not reported
Inst. Control:	Deed Notices
Actual Date:	09/30/2009
Complet. Date:	09/24/2009
Operable Unit:	12
Contaminated Media :	Other
Contact Name :	Not reported
Contact Phone and Ext :	Not reported
Latitude :	Not reported
Longitude :	Not reported
Event Code Description:	Not reported
GIS Lat/Long Sequence:	Not reported
GIS Sequence:	Not reported

EPA ID:	MA7210025154
Site ID:	0100966
Name:	FORT DEVENS
Action Name:	RECORD OF DECISION
Address:	BUENA VISTA ST
	FORT DEVENS, MA 01433
EPA Region:	01
County:	WORCESTER, MIDDLESEX
Event Code:	Not reported
Inst. Control:	Direct Mailings
Actual Date:	09/30/2009
Complet. Date:	09/24/2009
Operable Unit:	12
Contaminated Media :	Other

US ARMY GARRISON FORT DEVENS (Continued) **1000188646**

Contact Name : Not reported
Contact Phone and Ext : Not reported
Latitude : Not reported
Longitude : Not reported
Event Code Description: Not reported
GIS Lat/Long Sequence: Not reported
GIS Sequence: Not reported

EPA ID: MA7210025154
Site ID: 0100966
Name: FORT DEVENS
Action Name: RECORD OF DECISION
Address: BUENA VISTA ST
FORT DEVENS, MA 01433
EPA Region: 01
County: WORCESTER, MIDDLESEX
Event Code: Not reported
Inst. Control: Internet Announcement
Actual Date: 09/30/2009
Complet. Date: 09/24/2009
Operable Unit: 12
Contaminated Media : Other
Contact Name : Not reported
Contact Phone and Ext : Not reported
Latitude : Not reported
Longitude : Not reported
Event Code Description: Not reported
GIS Lat/Long Sequence: Not reported
GIS Sequence: Not reported

EPA ID: MA7210025154
Site ID: 0100966
Name: FORT DEVENS
Action Name: RECORD OF DECISION
Address: BUENA VISTA ST
FORT DEVENS, MA 01433
EPA Region: 01
County: WORCESTER, MIDDLESEX
Event Code: Not reported
Inst. Control: Zoning regulation
Actual Date: 09/30/2009
Complet. Date: 09/24/2009
Operable Unit: 12
Contaminated Media : Other
Contact Name : Not reported
Contact Phone and Ext : Not reported
Latitude : Not reported
Longitude : Not reported
Event Code Description: Not reported
GIS Lat/Long Sequence: Not reported
GIS Sequence: Not reported

ROD:
Full-text of USEPA Record of Decision(s) is available from EDR.

PRP:

US ARMY GARRISON FORT DEVENS (Continued) **1000188646**

PRP name: U.S. ARMY

PADS:

EPAID:	MA7210025154
Facility name:	FORT DEVENS
Facility Address:	1650 BUENA VISTA FORT DEVENS, MA 01433-5190
Facility country:	US
Generator:	Yes
Storer:	No
Transporter:	No
Disposer:	No
Research facility:	No
Smelter:	No
Facility owner name:	U.S. ARMY
Contact title:	Not reported
Contact name:	REZENDES, TIM
Contact tel:	(508)796-2195
Contact extension:	Not reported
Mailing address:	AFZD-EM, BOX 10 FORT DEVENS, MA 01433-5190
Mailing country:	US
Cert. title:	Not reported
Cert. name:	Not reported
Cert. date:	07/16/1990
Date received:	05/20/1992

CONSENT:

EPA ID:	MA7210025154
Site ID:	Not reported
Case Title:	Not reported
Court Num:	Not reported
District:	Not reported
Entered Date:	Not reported Full-text of the consent decree for this site issued by the United States District Court is available from EDR. Contact your EDR Account Executive.

EN1017 **US ARMY DEVENS RFTA** **US AIRS** **1009325318**
SSW **30 QUEBEC STREET - UNIT 6** **N/A**
> 1 **FORT DEVENS, MA 01434**
2.678 mi.
14139 ft. **Site 4 of 5 in cluster EN**

Relative:
Higher

Actual:
327 ft.

US AIRS (AFS):

Envid:	1009325318
Region Code:	01
County Code:	MA027
Programmatic ID:	AIR MA0000002512100901
Facility Registry ID:	110024338402
D and B Number:	Not reported
Facility Site Name:	US ARMY DEVENS RFTA
Primary SIC Code:	9711
NAICS Code:	928110
Default Air Classification Code:	SMI
Facility Type of Ownership Code:	STF
Air CMS Category Code:	SMI

US ARMY DEVENS RFTA (Continued) **1009325318**

HPV Status: Not reported

US AIRS (AFS):

Region Code: 01
Programmatic ID: AIR MA0000002512100901
Facility Registry ID: 110024338402
Air Operating Status Code: OPR
Default Air Classification Code: SMI
Air Program: State Implementation Plan for National Primary and Secondary Ambient Air Quality Standards
Activity Date: Not reported
Activity Status Date: 2014-10-19 00:00:00
Activity Group: Case File
Activity Type: Case File
Activity Status: Case File Data Entered

Region Code: 01
Programmatic ID: AIR MA0000002512100901
Facility Registry ID: 110024338402
Air Operating Status Code: OPR
Default Air Classification Code: SMI
Air Program: State Implementation Plan for National Primary and Secondary Ambient Air Quality Standards
Activity Date: 1987-04-01 00:00:00
Activity Status Date: Not reported
Activity Group: Compliance Monitoring
Activity Type: Inspection/Evaluation
Activity Status: Not reported

Region Code: 01
Programmatic ID: AIR MA0000002512100901
Facility Registry ID: 110024338402
Air Operating Status Code: OPR
Default Air Classification Code: SMI
Air Program: State Implementation Plan for National Primary and Secondary Ambient Air Quality Standards
Activity Date: 1988-03-01 00:00:00
Activity Status Date: Not reported
Activity Group: Compliance Monitoring
Activity Type: Inspection/Evaluation
Activity Status: Not reported

Region Code: 01
Programmatic ID: AIR MA0000002512100901
Facility Registry ID: 110024338402
Air Operating Status Code: OPR
Default Air Classification Code: SMI
Air Program: State Implementation Plan for National Primary and Secondary Ambient Air Quality Standards
Activity Date: 1988-04-05 00:00:00
Activity Status Date: Not reported
Activity Group: Compliance Monitoring
Activity Type: Inspection/Evaluation
Activity Status: Not reported

Region Code: 01
Programmatic ID: AIR MA0000002512100901
Facility Registry ID: 110024338402
Air Operating Status Code: OPR
Default Air Classification Code: SMI
Air Program: State Implementation Plan for National Primary and Secondary Ambient Air Quality Standards
Activity Date: 1989-04-20 00:00:00

US ARMY DEVENS RFTA (Continued) **1009325318**

Activity Status Date:	Not reported
Activity Group:	Compliance Monitoring
Activity Type:	Inspection/Evaluation
Activity Status:	Not reported

Region Code:	01
Programmatic ID:	AIR MA0000002512100901
Facility Registry ID:	110024338402
Air Operating Status Code:	OPR
Default Air Classification Code:	SMI
Air Program:	State Implementation Plan for National Primary and Secondary Ambient Air Quality Standards
Activity Date:	1989-06-22 00:00:00
Activity Status Date:	Not reported
Activity Group:	Compliance Monitoring
Activity Type:	Inspection/Evaluation
Activity Status:	Not reported

Region Code:	01
Programmatic ID:	AIR MA0000002512100901
Facility Registry ID:	110024338402
Air Operating Status Code:	OPR
Default Air Classification Code:	SMI
Air Program:	State Implementation Plan for National Primary and Secondary Ambient Air Quality Standards
Activity Date:	1990-02-05 00:00:00
Activity Status Date:	Not reported
Activity Group:	Compliance Monitoring
Activity Type:	Inspection/Evaluation
Activity Status:	Not reported

Region Code:	01
Programmatic ID:	AIR MA0000002512100901
Facility Registry ID:	110024338402
Air Operating Status Code:	OPR
Default Air Classification Code:	SMI
Air Program:	State Implementation Plan for National Primary and Secondary Ambient Air Quality Standards
Activity Date:	1990-06-18 00:00:00
Activity Status Date:	Not reported
Activity Group:	Compliance Monitoring
Activity Type:	Inspection/Evaluation
Activity Status:	Not reported

Region Code:	01
Programmatic ID:	AIR MA0000002512100901
Facility Registry ID:	110024338402
Air Operating Status Code:	OPR
Default Air Classification Code:	SMI
Air Program:	State Implementation Plan for National Primary and Secondary Ambient Air Quality Standards
Activity Date:	1991-03-14 00:00:00
Activity Status Date:	Not reported
Activity Group:	Compliance Monitoring
Activity Type:	Inspection/Evaluation
Activity Status:	Not reported

Region Code:	01
Programmatic ID:	AIR MA0000002512100901
Facility Registry ID:	110024338402
Air Operating Status Code:	OPR

US ARMY DEVENS RFTA (Continued) **1009325318**

Default Air Classification Code: SMI
Air Program: State Implementation Plan for National Primary and Secondary Ambient Air Quality Standards
Activity Date: 1992-01-27 00:00:00
Activity Status Date: Not reported
Activity Group: Compliance Monitoring
Activity Type: Inspection/Evaluation
Activity Status: Not reported

Region Code: 01
Programmatic ID: AIR MA0000002512100901
Facility Registry ID: 110024338402
Air Operating Status Code: OPR
Default Air Classification Code: SMI
Air Program: State Implementation Plan for National Primary and Secondary Ambient Air Quality Standards
Activity Date: 1992-08-03 00:00:00
Activity Status Date: Not reported
Activity Group: Compliance Monitoring
Activity Type: Inspection/Evaluation
Activity Status: Not reported

Region Code: 01
Programmatic ID: AIR MA0000002512100901
Facility Registry ID: 110024338402
Air Operating Status Code: OPR
Default Air Classification Code: SMI
Air Program: State Implementation Plan for National Primary and Secondary Ambient Air Quality Standards
Activity Date: 1993-03-11 00:00:00
Activity Status Date: Not reported
Activity Group: Compliance Monitoring
Activity Type: Inspection/Evaluation
Activity Status: Not reported

Region Code: 01
Programmatic ID: AIR MA0000002512100901
Facility Registry ID: 110024338402
Air Operating Status Code: OPR
Default Air Classification Code: SMI
Air Program: State Implementation Plan for National Primary and Secondary Ambient Air Quality Standards
Activity Date: 1993-10-26 00:00:00
Activity Status Date: Not reported
Activity Group: Compliance Monitoring
Activity Type: Inspection/Evaluation
Activity Status: Not reported

Region Code: 01
Programmatic ID: AIR MA0000002512100901
Facility Registry ID: 110024338402
Air Operating Status Code: OPR
Default Air Classification Code: SMI
Air Program: State Implementation Plan for National Primary and Secondary Ambient Air Quality Standards
Activity Date: 1994-08-16 00:00:00
Activity Status Date: Not reported
Activity Group: Compliance Monitoring
Activity Type: Inspection/Evaluation
Activity Status: Not reported

Region Code: 01

US ARMY DEVENS RFTA (Continued) **1009325318**

Programmatic ID: AIR MA0000002512100901
Facility Registry ID: 110024338402
Air Operating Status Code: OPR
Default Air Classification Code: SMI
Air Program: State Implementation Plan for National Primary and Secondary Ambient Air Quality Standards
Activity Date: 1995-05-01 00:00:00
Activity Status Date: Not reported
Activity Group: Compliance Monitoring
Activity Type: Inspection/Evaluation
Activity Status: Not reported

Region Code: 01
Programmatic ID: AIR MA0000002512100901
Facility Registry ID: 110024338402
Air Operating Status Code: OPR
Default Air Classification Code: SMI
Air Program: State Implementation Plan for National Primary and Secondary Ambient Air Quality Standards
Activity Date: 1996-03-20 00:00:00
Activity Status Date: Not reported
Activity Group: Compliance Monitoring
Activity Type: Inspection/Evaluation
Activity Status: Not reported

Region Code: 01
Programmatic ID: AIR MA0000002512100901
Facility Registry ID: 110024338402
Air Operating Status Code: OPR
Default Air Classification Code: SMI
Air Program: State Implementation Plan for National Primary and Secondary Ambient Air Quality Standards
Activity Date: 1996-04-25 00:00:00
Activity Status Date: Not reported
Activity Group: Compliance Monitoring
Activity Type: Inspection/Evaluation
Activity Status: Not reported

Region Code: 01
Programmatic ID: AIR MA0000002512100901
Facility Registry ID: 110024338402
Air Operating Status Code: OPR
Default Air Classification Code: SMI
Air Program: State Implementation Plan for National Primary and Secondary Ambient Air Quality Standards
Activity Date: 1997-05-30 00:00:00
Activity Status Date: Not reported
Activity Group: Compliance Monitoring
Activity Type: Inspection/Evaluation
Activity Status: Not reported

Region Code: 01
Programmatic ID: AIR MA0000002512100901
Facility Registry ID: 110024338402
Air Operating Status Code: OPR
Default Air Classification Code: SMI
Air Program: State Implementation Plan for National Primary and Secondary Ambient Air Quality Standards
Activity Date: 1998-03-05 00:00:00
Activity Status Date: Not reported
Activity Group: Compliance Monitoring
Activity Type: Inspection/Evaluation

US ARMY DEVENS RFTA (Continued) **1009325318**

Activity Status: Not reported

Region Code: 01
Programmatic ID: AIR MA0000002512100901
Facility Registry ID: 110024338402
Air Operating Status Code: OPR
Default Air Classification Code: SMI
Air Program: State Implementation Plan for National Primary and Secondary Ambient Air Quality Standards
Activity Date: 1999-03-05 00:00:00
Activity Status Date: Not reported
Activity Group: Compliance Monitoring
Activity Type: Inspection/Evaluation
Activity Status: Not reported

Region Code: 01
Programmatic ID: AIR MA0000002512100901
Facility Registry ID: 110024338402
Air Operating Status Code: OPR
Default Air Classification Code: SMI
Air Program: State Implementation Plan for National Primary and Secondary Ambient Air Quality Standards
Activity Date: 2002-04-18 00:00:00
Activity Status Date: Not reported
Activity Group: Compliance Monitoring
Activity Type: Inspection/Evaluation
Activity Status: Not reported

Region Code: 01
Programmatic ID: AIR MA0000002512100901
Facility Registry ID: 110024338402
Air Operating Status Code: OPR
Default Air Classification Code: SMI
Air Program: State Implementation Plan for National Primary and Secondary Ambient Air Quality Standards
Activity Date: 2003-09-29 00:00:00
Activity Status Date: Not reported
Activity Group: Compliance Monitoring
Activity Type: Inspection/Evaluation
Activity Status: Not reported

Region Code: 01
Programmatic ID: AIR MA0000002512100901
Facility Registry ID: 110024338402
Air Operating Status Code: OPR
Default Air Classification Code: SMI
Air Program: State Implementation Plan for National Primary and Secondary Ambient Air Quality Standards
Activity Date: 2005-04-15 00:00:00
Activity Status Date: Not reported
Activity Group: Compliance Monitoring
Activity Type: Inspection/Evaluation
Activity Status: Not reported

Region Code: 01
Programmatic ID: AIR MA0000002512100901
Facility Registry ID: 110024338402
Air Operating Status Code: OPR
Default Air Classification Code: SMI
Air Program: State Implementation Plan for National Primary and Secondary Ambient Air Quality Standards
Activity Date: 2006-12-01 00:00:00

US ARMY DEVENS RFTA (Continued) **1009325318**

Activity Status Date:	Not reported
Activity Group:	Compliance Monitoring
Activity Type:	Inspection/Evaluation
Activity Status:	Not reported

Region Code:	01
Programmatic ID:	AIR MA0000002512100901
Facility Registry ID:	110024338402
Air Operating Status Code:	OPR
Default Air Classification Code:	SMI
Air Program:	State Implementation Plan for National Primary and Secondary Ambient Air Quality Standards
Activity Date:	2007-01-30 00:00:00
Activity Status Date:	Not reported
Activity Group:	Compliance Monitoring
Activity Type:	Inspection/Evaluation
Activity Status:	Not reported

Region Code:	01
Programmatic ID:	AIR MA0000002512100901
Facility Registry ID:	110024338402
Air Operating Status Code:	OPR
Default Air Classification Code:	SMI
Air Program:	State Implementation Plan for National Primary and Secondary Ambient Air Quality Standards
Activity Date:	2007-03-13 00:00:00
Activity Status Date:	Not reported
Activity Group:	Compliance Monitoring
Activity Type:	Inspection/Evaluation
Activity Status:	Not reported

Region Code:	01
Programmatic ID:	AIR MA0000002512100901
Facility Registry ID:	110024338402
Air Operating Status Code:	OPR
Default Air Classification Code:	SMI
Air Program:	State Implementation Plan for National Primary and Secondary Ambient Air Quality Standards
Activity Date:	2009-05-22 00:00:00
Activity Status Date:	Not reported
Activity Group:	Compliance Monitoring
Activity Type:	Inspection/Evaluation
Activity Status:	Not reported

Region Code:	01
Programmatic ID:	AIR MA0000002512100901
Facility Registry ID:	110024338402
Air Operating Status Code:	OPR
Default Air Classification Code:	SMI
Air Program:	State Implementation Plan for National Primary and Secondary Ambient Air Quality Standards
Activity Date:	2011-11-10 00:00:00
Activity Status Date:	Not reported
Activity Group:	Compliance Monitoring
Activity Type:	Inspection/Evaluation
Activity Status:	Not reported

Region Code:	01
Programmatic ID:	AIR MA0000002512100901
Facility Registry ID:	110024338402
Air Operating Status Code:	OPR

US ARMY DEVENS RFTA (Continued) **1009325318**

Default Air Classification Code:	SMI
Air Program:	State Implementation Plan for National Primary and Secondary Ambient Air Quality Standards
Activity Date:	2012-06-26 00:00:00
Activity Status Date:	Not reported
Activity Group:	Compliance Monitoring
Activity Type:	Inspection/Evaluation
Activity Status:	Not reported

Region Code:	01
Programmatic ID:	AIR MA0000002512100901
Facility Registry ID:	110024338402
Air Operating Status Code:	OPR
Default Air Classification Code:	SMI
Air Program:	State Implementation Plan for National Primary and Secondary Ambient Air Quality Standards
Activity Date:	2012-10-04 00:00:00
Activity Status Date:	Not reported
Activity Group:	Compliance Monitoring
Activity Type:	Inspection/Evaluation
Activity Status:	Not reported

Region Code:	01
Programmatic ID:	AIR MA0000002512100901
Facility Registry ID:	110024338402
Air Operating Status Code:	OPR
Default Air Classification Code:	SMI
Air Program:	State Implementation Plan for National Primary and Secondary Ambient Air Quality Standards
Activity Date:	2012-03-21 00:00:00
Activity Status Date:	2012-03-21 00:00:00
Activity Group:	Enforcement Action
Activity Type:	Administrative - Informal
Activity Status:	Achieved

EN1018 **TRAINING AREA** **SHWS** **S114004765**
SSW **30 QUEBEC ST** **LUST** **N/A**
> 1 **DEVENS, MA** **RELEASE**
2.678 mi.
14139 ft. **Site 5 of 5 in cluster EN**

Relative:
Higher

Actual:
327 ft.

SHWS:

Release Tracking Number/Current Status:	2-0018979 / TIER1D
Release Town:	AYER
Notification Date:	08/22/2013
Category:	TWO HR
Associated ID:	Not reported
Current Status:	**Tier 1D, a release where the responsible party fails to provide a required submittal to DEP by a specified deadline.**
Status Date:	08/29/2014
Phase:	Not reported
Response Action Outcome:	-
Oil Or Haz Material:	Oil
Location Type:	FEDERAL
Source:	TANK
Source:	UST

Click here to access the MA DEP site for this facility:

TRAINING AREA (Continued) **S114004765**

Chemicals:
Chemical: DIESEL FUEL
Quantity: 50 gallons

Actions:
Action Type: RNFE
Action Status: Transmittal, Notice, or Notification Received
Action Date: 10/17/2013
Response Action Outcome: Not reported

Action Type: A Notice sent to a Potentially Responsible Party (PRP)
Action Status: ALSENT
Action Date: 6/18/2014
Response Action Outcome: Not reported

Action Type: Immediate Response Action
Action Status: Oral Approval of Plan or Action
Action Date: 8/22/2013
Response Action Outcome: Not reported

Action Type: Release Disposition
Action Status: Reportable Release under MGL 21E
Action Date: 8/22/2013
Response Action Outcome: Not reported

Action Type: A Notice sent to a Potentially Responsible Party (PRP)
Action Status: A MassDEP piece of correspondence was issued (approvals, NORs, etc.
Action Date: 9/30/2013
Response Action Outcome: Not reported

LUST:

Facility:
Release Tracking Number/Current Status: 2-0018979 / TIER1D
Status Date: 08/29/2014
Source Type: UST
Release Town: AYER
Notification Date: 08/22/2013
Category: TWO HR
Associated ID: Not reported
Phase: Not reported
Response Action Outcome: -
Oil Or Haz Material: Oil

Location Type: FEDERAL
Source: TANK
Source: UST

Click here to access the MA DEP site for this facility:

Chemicals:
Chemical: DIESEL FUEL
Quantity: 50 gallons

TRAINING AREA (Continued) **S114004765**

Actions:

Action Type:	RNFE
Action Status:	Transmittal, Notice, or Notification Received
Action Date:	10/17/2013
Response Action Outcome:	Not reported
Action Type:	A Notice sent to a Potentially Responsible Party (PRP)
Action Status:	ALSENT
Action Date:	6/18/2014
Response Action Outcome:	Not reported
Action Type:	Immediate Response Action
Action Status:	Oral Approval of Plan or Action
Action Date:	8/22/2013
Response Action Outcome:	Not reported
Action Type:	Release Disposition
Action Status:	Reportable Release under MGL 21E
Action Date:	8/22/2013
Response Action Outcome:	Not reported
Action Type:	A Notice sent to a Potentially Responsible Party (PRP)
Action Status:	A MassDEP piece of correspondence was issued (approvals, NORs, etc.
Action Date:	9/30/2013
Response Action Outcome:	Not reported

Release:

Release Tracking Number/Current Status:	2-0018979 / TIER1D
Primary ID:	Not reported
Official City:	AYER
Notification:	08/22/2013
Category:	TWO HR
Status Date:	08/29/2014
Phase:	Not reported
Response Action Outcome:	-
Oil / Haz Material Type:	Oil

Click here to access the MA DEP site for this facility:

EP1019 **GROTON COLLECTION SYSTEM** **FINDS** **1012273312**
NE **TOWN HALL** **ECHO** **N/A**
> 1 **GROTON, MA 01450**
2.680 mi.
14150 ft. **Site 1 of 11 in cluster EP**

Relative:
Higher

Actual:
339 ft.

FINDS:

Registry ID: 110039710480

Environmental Interest/Information System

ECHO:

Envid:	1012273312
Registry ID:	110039710480

GROTON COLLECTION SYSTEM (Continued) **1012273312**

DFR URL: http://echo.epa.gov/detailed_facility_report?fid=110039710480

EK1020 **LEAD** **S116775992**
SE **159 WILLARD ST** **N/A**
> 1 **AYER, MA 01432**
2.684 mi.
14170 ft. **Site 28 of 31 in cluster EK**

Relative:
Higher

Actual:
309 ft.

LEAD:

Community:	Ayer
Unit:	Not reported
Inspector Name:	Christine Caulfield
Inspector License Number:	1950
Activity Type:	INSPECT
Activity Date:	02/03/2014
Start Work Date:	Not reported
Activity Descriptions:	Comprehensive Initial Inspection
Outcomes:	No Hazards Found

Community:	Ayer
Unit:	Not reported
Inspector Name:	Christine Caulfield
Inspector License Number:	1950
Activity Type:	COMPLIANCE
Activity Date:	02/03/2014
Start Work Date:	Not reported
Activity Descriptions:	Letter of Full Initial Insp Comp
Outcomes:	Issued

1021 **LEAD** **S107330340**
SE **29 MYRICK LN** **N/A**
> 1 **HARVARD, MA**
2.689 mi.
14200 ft.

Relative:
Higher

Actual:
308 ft.

LEAD:

Community:	Harvard
Unit:	Not reported
Inspector Name:	Greg Galeota
Inspector License Number:	1594
Activity Type:	INSPECT
Activity Date:	06/19/1993
Start Work Date:	Not reported
Activity Descriptions:	Comprehensive Initial Inspection
Outcomes:	No Hazards Found

Community:	Harvard
Unit:	Not reported
Inspector Name:	Greg Galeota
Inspector License Number:	1594
Activity Type:	COMPLIANCE
Activity Date:	06/19/1993
Start Work Date:	Not reported
Activity Descriptions:	Letter of Full Initial Insp Comp
Outcomes:	Issued

EK1022 **LEAD** **S107293743**
SE **157 WILLARD ST** **N/A**
> 1 **AYER, MA 01432**
2.690 mi.
14204 ft. **Site 29 of 31 in cluster EK**

Relative:
Higher

Actual:
309 ft.

LEAD:

Community:	Ayer
Unit:	Not reported
Inspector Name:	Christine Caulfield
Inspector License Number:	1950
Activity Type:	INSPECT
Activity Date:	07/15/1999
Start Work Date:	Not reported
Activity Descriptions:	Comprehensive Initial Inspection
Outcomes:	No Hazards Found

Community:	Ayer
Unit:	Not reported
Inspector Name:	Christine Caulfield
Inspector License Number:	1950
Activity Type:	COMPLIANCE
Activity Date:	07/15/1999
Start Work Date:	Not reported
Activity Descriptions:	Letter of Full Initial Insp Comp
Outcomes:	Issued

EP1023 **PETERBOROUGH OIL/MOBIL STA.** **RGA HWS** **S115041933**
NE **3 BOSTON RD.** **N/A**
> 1 **GROTON, MA**
2.693 mi.
14219 ft. **Site 2 of 11 in cluster EP**

Relative:
Higher

Actual:
340 ft.

RGA HWS:

1994	PETERBOROUGH OIL/MOBIL STA.	3 BOSTON RD.
1993	PETERBOROUGH OIL/MOBIL STA.	3 BOSTON RD.
1992	PETERBOROUGH OIL/MOBIL STA.	3 BOSTON RD.
1991	PETERBOROUGH OIL/MOBIL STA.	3 BOSTON RD.

EP1024 **PETERBOROUGH OIL COMPANY** **RGA HWS** **S115041931**
NE **3 BOSTON RD** **N/A**
> 1 **GROTON, MA**
2.693 mi.
14219 ft. **Site 3 of 11 in cluster EP**

Relative:
Higher

Actual:
340 ft.

RGA HWS:

2012	PETERBOROUGH OIL COMPANY	3 BOSTON RD
2011	PETERBOROUGH OIL COMPANY	3 BOSTON RD
2010	PETERBOROUGH OIL COMPANY	3 BOSTON RD
2009	PETERBOROUGH OIL COMPANY	3 BOSTON RD
2008	PETERBOROUGH OIL COMPANY	3 BOSTON RD
2007	PETERBOROUGH OIL COMPANY	3 BOSTON RD
2006	PETERBOROUGH OIL COMPANY	3 BOSTON RD
2005	PETERBOROUGH OIL COMPANY	3 BOSTON RD
2004	PETERBOROUGH OIL COMPANY	3 BOSTON RD
2003	PETERBOROUGH OIL COMPANY	3 BOSTON RD
2002	PETERBOROUGH OIL COMPANY	3 BOSTON RD
2001	PETERBOROUGH OIL COMPANY	3 BOSTON RD

PETERBOROUGH OIL COMPANY (Continued) **S115041931**

2000	PETERBOROUGH OIL COMPANY	3 BOSTON RD
1999	PETERBOROUGH OIL COMPANY	3 BOSTON RD

EP1025 **EDR Hist Auto** **1015397976**
NE **3 BOSTON RD** **N/A**
> 1 **GROTON, MA 01450**
2.693 mi.
14219 ft. **Site 4 of 11 in cluster EP**

Relative:
Higher

Actual:
340 ft.

EDR Historical Auto Stations:

Name:	BOSTON ROAD MOBIL
Year:	2007
Address:	3 BOSTON RD

EP1026 **PETERBORO OIL** **SPILLS** **S101037885**
NE **3 BOSTON RD.** **N/A**
> 1 **GROTON, MA 01450**
2.693 mi.
14219 ft. **Site 5 of 11 in cluster EP**

Relative:
Higher

Actual:
340 ft.

MA Spills:

Facility ID:	0000	Spill ID:	C90-0709
Staff Lead:	BRESNAHAN, C	Date Entered:	19930617
Last Entered:	19930617	First Response:	19901107
Spill Date:	19901107	Spill Time:	11:00AM
Report Date:	19901107	Report Time:	02:30PM
Case Closed:	YES	Mat Type:	PETROLEUM
Virgin Waste:	VIRGIN	Contam Soil:	Not reported
Env Impact:	SOIL	Other Impact:	Not reported
Material:	GASOLINE	Other Material:	Not reported
Qty Reported:	UNKNOWN	Qty Actual:	UNKNOWN
Qty Reported:	----------	Qty Actual:	----------
CAS No:	Not reported	PCB Lev (ppm):	NONE
Source:	ABOVE-GRND TANK	Other Source:	Not reported
Incident:	DUMPING	Other Incdnt:	Not reported
Cleanup Type:	---	Contractor:	NOT USED
Referral:	NO	LUST Elig:	---
Report Prep:	Not reported	Category:	Not reported
Notifier:	BETH GROTON		
Notif Tel:	Not reported		
Days/Close:	0		

EP1027 **PETERBOROUGH OIL COMPANY** **LUST** **S100828854**
NE **3 BOSTON RD** **INST CONTROL** **N/A**
> 1 **GROTON, MA 01450** **RELEASE**
2.693 mi. **ENF**
14219 ft. **Site 6 of 11 in cluster EP**

Relative:
Higher

Actual:
340 ft.

LUST:

Facility:

Release Tracking Number/Current Status:	2-0000390 / RAO
Status Date:	05/05/2005
Source Type:	USTOTHER
Release Town:	GROTON

PETERBOROUGH OIL COMPANY (Continued) **S100828854**

Notification Date:	01/15/1989
Category:	NONE
Associated ID:	Not reported
Phase:	PHASE V
Response Action Outcome:	PN - PN
Oil Or Haz Material:	Not reported
Source:	UST
Source:	USTOTHER

Click here to access the MA DEP site for this facility:

Chemicals:

Chemical:	UNKNOWN
Quantity:	Not reported

Actions:

Action Type:	Release Disposition
Action Status:	Valid Transition Site
Action Date:	1/15/1989
Response Action Outcome:	PN
Action Type:	Phase 2
Action Status:	Completion Statement Received
Action Date:	1/2/1998
Response Action Outcome:	PN
Action Type:	Phase 5
Action Status:	Level I - Technical Screen Audit
Action Date:	10/28/2003
Response Action Outcome:	PN
Action Type:	An activity type that is related to an Audit
Action Status:	Audit Follow-up Completion Statement Received
Action Date:	10/5/2012
Response Action Outcome:	PN
Action Type:	Activity and Use Limitation
Action Status:	Confirmatory AUL received
Action Date:	10/5/2012
Response Action Outcome:	PN
Action Type:	Phase 5
Action Status:	Remedy Operation Status Submittal Received
Action Date:	10/8/2003
Response Action Outcome:	PN
Action Type:	Activity and Use Limitation
Action Status:	Legal Notice Published
Action Date:	11/1/2012
Response Action Outcome:	PN
Action Type:	Phase 5
Action Status:	Remedy Operation Status Submittal Received
Action Date:	11/12/2002

PETERBOROUGH OIL COMPANY (Continued) **S100828854**

Response Action Outcome: PN

Action Type: Phase 5
Action Status: Remedy Operation Status Submittal Received
Action Date: 2/10/2005
Response Action Outcome: PN

Action Type: Activity and Use Limitation
Action Status: Level I - Technical Screen Audit
Action Date: 2/13/2013
Response Action Outcome: PN

Action Type: Response Action Outcome - RAO
Action Status: PSNREV
Action Date: 4/1/2016
Response Action Outcome: PN

Action Type: Release Abatement Measure
Action Status: Completion Statement Received
Action Date: 4/1/2016
Response Action Outcome: PN

Action Type: Response Action Outcome - RAO
Action Status: Level I - Technical Screen Audit
Action Date: 5/19/2005
Response Action Outcome: PN

Action Type: Release Abatement Measure
Action Status: Written Plan Received
Action Date: 5/27/2015
Response Action Outcome: PN

Action Type: Activity and Use Limitation
Action Status: Evaluation of Changes in Land Uses/Site Conditions after RAO
Action Date: 5/27/2015
Response Action Outcome: PN

Action Type: Tier Classification
Action Status: Tier 2 Extension
Action Date: 5/31/2001
Response Action Outcome: PN

Action Type: Response Action Outcome - RAO
Action Status: RAO Statement Received
Action Date: 5/5/2005
Response Action Outcome: PN

Action Type: Activity and Use Limitation
Action Status: Transmittal, Notice, or Notification Received
Action Date: 5/5/2005
Response Action Outcome: PN

Action Type: Phase 4
Action Status: Modified Revised or Updated Plan Received
Action Date: 5/8/2001
Response Action Outcome: PN

PETERBOROUGH OIL COMPANY (Continued) **S100828854**

Action Type: RLFA
Action Status: FLDD1A
Action Date: 6/12/2015
Response Action Outcome: PN

Action Type: Tier Classification
Action Status: Tier 2 Extension
Action Date: 6/13/2000
Response Action Outcome: PN

Action Type: Activity and Use Limitation
Action Status: Action Status or AUL Terminated
Action Date: 6/13/2016
Response Action Outcome: PN

Action Type: Response Action Outcome - RAO
Action Status: Level I - Technical Screen Audit
Action Date: 6/22/2016
Response Action Outcome: PN

Action Type: Activity and Use Limitation
Action Status: Legal Notice Published
Action Date: 6/23/2016
Response Action Outcome: PN

Action Type: Compliance and Enforcement Action
Action Status: Notice of Non-Compliance Issued
Action Date: 6/29/2000
Response Action Outcome: PN

Action Type: Tier Classification
Action Status: Permit or Tier 2 Extension Denied
Action Date: 7/13/2001
Response Action Outcome: PN

Action Type: RLFA
Action Status: FLDRUN
Action Date: 7/19/2012
Response Action Outcome: PN

Action Type: Phase 5
Action Status: Level I - Technical Screen Audit
Action Date: 7/26/2005
Response Action Outcome: PN

Action Type: Phase 3
Action Status: Completion Statement Received
Action Date: 7/30/1999
Response Action Outcome: PN

Action Type: Activity and Use Limitation
Action Status: Level I - Technical Screen Audit
Action Date: 7/5/2012
Response Action Outcome: PN

Action Type: Phase 4
Action Status: Completion Statement Received

PETERBOROUGH OIL COMPANY (Continued) **S100828854**

Action Date: 8/1/2001
Response Action Outcome: PN

Action Type: Phase 5
Action Status: Remedy Operation Status Submittal Received
Action Date: 8/1/2001
Response Action Outcome: PN

Action Type: Phase 5
Action Status: Remedy Operation Status Submittal Received
Action Date: 8/14/2002
Response Action Outcome: PN

Action Type: TREGS
Action Status: LSPFA
Action Date: 8/3/1995
Response Action Outcome: PN

Action Type: Tier Classification
Action Status: Transmittal, Notice, or Notification Received
Action Date: 8/4/1995
Response Action Outcome: PN

Action Type: Tier Classification
Action Status: Tier 2 Classification
Action Date: 8/4/1995
Response Action Outcome: PN

Action Type: Phase 1
Action Status: Completion Statement Received
Action Date: 8/4/1995
Response Action Outcome: PN

Action Type: An activity type that is related to an Audit
Action Status: Notice of Non-compliance related to an Audit
Action Date: 8/6/2012
Response Action Outcome: PN

Action Type: Activity and Use Limitation
Action Status: Level III - Comprehensive Audit
Action Date: 8/6/2012
Response Action Outcome: PN

Action Type: Phase 5
Action Status: Level I - Technical Screen Audit
Action Date: 9/19/2003
Response Action Outcome: PN

Action Type: Phase 2
Action Status: Completion Statement Received
Action Date: 9/22/1997
Response Action Outcome: PN

Action Type: Phase 4
Action Status: Written Plan Received
Action Date: 9/23/1999
Response Action Outcome: PN

PETERBOROUGH OIL COMPANY (Continued) **S100828854**

Action Type:	Release Abatement Measure
Action Status:	Status or Interim Report Received
Action Date:	9/24/2015
Response Action Outcome:	PN

Action Type:	Phase 5
Action Status:	Remedy Operation Status Submittal Received
Action Date:	9/5/2003
Response Action Outcome:	PN

INST CONTROL:

Release Tracking Number:	2-0000390
Action Type:	AUL
Action Stat:	ACTAUD
Action Date:	08/06/2012
Response Action Outcome:	PN - PN

Release Tracking Number:	2-0000390
Action Type:	AUL
Action Stat:	CONFRM
Action Date:	10/05/2012
Response Action Outcome:	PN - PN

Release Tracking Number:	2-0000390
Action Type:	AUL
Action Stat:	EVALCH
Action Date:	05/27/2015
Response Action Outcome:	PN - PN

Release Tracking Number:	2-0000390
Action Type:	AUL
Action Stat:	LEGNOT
Action Date:	06/23/2016
Response Action Outcome:	PN - PN

Release Tracking Number:	2-0000390
Action Type:	AUL
Action Stat:	LEGNOT
Action Date:	11/01/2012
Response Action Outcome:	PN - PN

Release Tracking Number:	2-0000390
Action Type:	AUL
Action Stat:	RECPT
Action Date:	05/05/2005
Response Action Outcome:	PN - PN

Release Tracking Number:	2-0000390
Action Type:	AUL
Action Stat:	TERMIN
Action Date:	06/13/2016
Response Action Outcome:	PN - PN

Release Tracking Number:	2-0000390
Action Type:	AUL
Action Stat:	TSAUD

PETERBOROUGH OIL COMPANY (Continued) **S100828854**

Action Date: 02/13/2013
Response Action Outcome: PN - PN

Release Tracking Number: 2-0000390
Action Type: AUL
Action Stat: TSAUD
Action Date: 07/05/2012
Response Action Outcome: PN - PN

Release:
Release Tracking Number/Current Status: 2-0000390 / RAO
Primary ID: Not reported
Official City: GROTON
Notification: 01/15/1989
Category: NONE
Status Date: 05/05/2005
Phase: PHASE V
Response Action Outcome: PN - PN
Oil / Haz Material Type: Not reported

Click here to access the MA DEP site for this facility:

ENFORCEMENT:
Region: CERO
DEP Region: CERO
DEP Program: 3,A
DEP Bureau: BWSC
Program: BWSC
Program Id: 2-0000390
High Or Low Level Enforcement: LLE
FMF #: Not reported
Comptroller Billing Name: Not reported
Town Where Violation Occurred: Groton
Date Executed: 08/06/2012
ENF #: NON-CE-12-3A053
Document Type: NON
AG Ref (Y/N): N
Doc Archived (Y/N): Y
EJ Community (Y/N): N
Regional Comment: Not reported
Final Payment Due Date: Not reported
ACOP $: Not reported
PAN $: Not reported
EMS (Y/N): Not reported
EMS$: Not reported
SEP (Y/N): Not reported
SEP $: Not reported
Demand $: Not reported
Suspended $: Not reported
Ownership: Commercially Owned

EK1028 **LEAD** **S107293177**
SE **154 WILLARD ST** **N/A**
> 1 **AYER, MA**
2.694 mi.
14225 ft. **Site 30 of 31 in cluster EK**

Relative:
Higher

Actual:
310 ft.

LEAD:

Community:	Ayer
Unit:	Not reported
Inspector Name:	Christine Caulfield
Inspector License Number:	1950
Activity Type:	INSPECT
Activity Date:	10/12/1994
Start Work Date:	Not reported
Activity Descriptions:	Comprehensive Initial Inspection
Outcomes:	No Hazards Found

Community:	Ayer
Unit:	Not reported
Inspector Name:	Christine Caulfield
Inspector License Number:	1950
Activity Type:	COMPLIANCE
Activity Date:	10/12/1994
Start Work Date:	Not reported
Activity Descriptions:	Letter of Full Initial Insp Comp
Outcomes:	Issued

EK1029 **LEAD** **S107293372**
SE **155 WILLARD ST** **N/A**
> 1 **AYER, MA**
2.697 mi.
14238 ft. **Site 31 of 31 in cluster EK**

Relative:
Higher

Actual:
309 ft.

LEAD:

Community:	Ayer
Unit:	155
Inspector Name:	Christine Caulfield
Inspector License Number:	1950
Activity Type:	INSPECT
Activity Date:	08/19/1993
Start Work Date:	Not reported
Activity Descriptions:	Comprehensive Initial Inspection
Outcomes:	No Hazards Found

Community:	Ayer
Unit:	155
Inspector Name:	Christine Caulfield
Inspector License Number:	1950
Activity Type:	COMPLIANCE
Activity Date:	08/19/1993
Start Work Date:	Not reported
Activity Descriptions:	Letter of Full Initial Insp Comp
Outcomes:	Issued

EP1030 **GLOBAL MONTELLO GROUP #375** **UST** **U001006231**
NE **6 BOSTON RD** **BROWNFIELDS** **N/A**
> 1 **GROTON, MA 01450** **Financial Assurance**
2.698 mi. **HW GEN**
14248 ft. **Site 7 of 11 in cluster EP**

Relative:
Higher

Actual:
344 ft.

UST:

Facility:

Facility ID:	9812
Owner Id:	10319
Owner:	GLOBAL MONTELLO GROUP CORPORATION
Owner Address:	800 SOUTH ST SUITE 500
Owner City,St,Zip:	WALTHAM, MA 02454
Telephone:	9784483540
Description:	Retail Motor Vehicle Fuel
Facility address 2:	Not reported
Owner address 2:	PO BOX 549290
Latitude:	42.59944
Longitude:	-71.56618
Contact name:	Jason Frigon
Contact address1:	800 South Street
Contact address2:	Not reported
Contact city:	Waltham
Contact state:	MA
Contact zip:	02454
Contact email:	jfrigon@globalp.com
Update:	2015-12-21 00:00:00
Update by:	Not reported
Fac status:	OPEN

Facility ID:	9812
Owner Id:	10319
Owner:	GLOBAL MONTELLO GROUP CORPORATION
Owner Address:	800 SOUTH ST SUITE 500
Owner City,St,Zip:	WALTHAM, MA 02454
Telephone:	9784483540
Description:	Retail Motor Vehicle Fuel
Facility address 2:	Not reported
Owner address 2:	PO BOX 549290
Latitude:	42.59944
Longitude:	-71.56618
Contact name:	Jason Frigon
Contact address1:	800 South Street
Contact address2:	Not reported
Contact city:	Waltham
Contact state:	MA
Contact zip:	02454
Contact email:	jfrigon@globalp.com
Update:	2015-12-21 00:00:00
Update by:	Not reported
Fac status:	OPEN

Tank ID:	1
Tank Status:	**In Use**
Status Date:	06/08/2015
Date Installed:	05/01/1988
Capacity:	8000.00000
Contents:	Diesel

GLOBAL MONTELLO GROUP #375 (Continued) **U001006231**

Tank Usage: Motor Vehi
Tank Leak Detection: In-Tank Monitoring System
Pipe Leak Detection: Continuous Interstitial Space Monitoring
Latitude: Not reported
Longitude: Not reported
Tank construct: Single-walled non-corrodible (including "composite") material (cathodic protection not required)
Pipe construct: Double-walled non-corrodible material (No corrosion protection required)
Ptype: Pressurized piping system with electronic automatic line leak detection
Number of compartment: Not reported
Pipe install date: 06/26/2015
Pipe leak install date: Not reported
Submersible sump: Y
Submersible sump install date: Not reported
Turbine sump: Y
Turbine sump sensor: Y
Intermediate sump: N
Intermediate sump sensor: N
Spill bucket installed date: Not reported
Spill bucket sensor: N
Overfill protect install: Not reported
Overfill protect type: Automatic shut-off valve
Automatic line leak detect: Not reported
Tank corrosion type: Not reported
Leak corrosion type: Not reported

Tank ID: 2
Tank Status: In Use
Status Date: 06/08/2015
Date Installed: 05/01/1988
Capacity: 6000.00000
Contents: Gasoline
Tank Usage: Motor Vehi
Tank Leak Detection: In-Tank Monitoring System
Pipe Leak Detection: Continuous Interstitial Space Monitoring
Latitude: Not reported
Longitude: Not reported
Tank construct: Single-walled non-corrodible (including "composite") material (cathodic protection not required)
Pipe construct: Double-walled non-corrodible material (No corrosion protection required)
Ptype: Pressurized piping system with electronic automatic line leak detection
Number of compartment: Not reported
Pipe install date: 06/26/2015
Pipe leak install date: Not reported
Submersible sump: Y
Submersible sump install date: Not reported
Turbine sump: Y
Turbine sump sensor: Y
Intermediate sump: N
Intermediate sump sensor: N
Spill bucket installed date: Not reported
Spill bucket sensor: N
Overfill protect install: Not reported
Overfill protect type: Automatic shut-off valve
Automatic line leak detect: Not reported
Tank corrosion type: Not reported
Leak corrosion type: Not reported

GLOBAL MONTELLO GROUP #375 (Continued) **U001006231**

Tank ID: 3
Tank Status: In Use
Status Date: 06/08/2015
Date Installed: 05/01/1988
Capacity: 10000.00000
Contents: Gasoline
Tank Usage: Motor Vehi
Tank Leak Detection: In-Tank Monitoring System
Pipe Leak Detection: Continuous Interstitial Space Monitoring
Latitude: Not reported
Longitude: Not reported
Tank construct: Single-walled non-corrodible (including "composite") material (cathodic protection not required)
Pipe construct: Double-walled non-corrodible material (No corrosion protection required)
Ptype: Pressurized piping system with electronic automatic line leak detection
Number of compartment: Not reported
Pipe install date: 06/26/2015
Pipe leak install date: Not reported
Submersible sump: Y
Submersible sump install date: Not reported
Turbine sump: Y
Turbine sump sensor: Y
Intermediate sump: N
Intermediate sump sensor: N
Spill bucket installed date: Not reported
Spill bucket sensor: N
Overfill protect install: Not reported
Overfill protect type: Automatic shut-off valve
Automatic line leak detect: Not reported
Tank corrosion type: Not reported
Leak corrosion type: Not reported

BROWNFIELDS 2:
RTN: 2-0000390
RAO Class: A3
Other RTNs: Not reported
Current Owner: Alliance Retail, Llc
MCP Status: RAO
AUL: Yes
COCs: Petroleum (gasoline)
Former Use: Gas Station
Current Use: Not reported
Total Acreage: 1.43

MA Financial Assurance 2:
Facility Id: 9812
Description: Gas Station
Work Phone: (203) 488-6068

HW GEN:
EPA Id: MV9784483540
RCRA Generator Status: VSQG
State Generator Status: VQG-MA

EQ1031 **LEAD** **S107292777**
SE **152 WILLARD ST** **N/A**
> 1 **AYER, MA**
2.701 mi.
14259 ft. **Site 1 of 13 in cluster EQ**

Relative:
Higher

Actual:
311 ft.

LEAD:

Community:	Ayer
Unit:	1
Inspector Name:	Christine Caulfield
Inspector License Number:	1950
Activity Type:	INSPECT
Activity Date:	02/12/1993
Start Work Date:	Not reported
Activity Descriptions:	Comprehensive Initial Inspection
Outcomes:	No Hazards Found

Community:	Ayer
Unit:	1
Inspector Name:	Christine Caulfield
Inspector License Number:	1950
Activity Type:	COMPLIANCE
Activity Date:	02/12/1993
Start Work Date:	Not reported
Activity Descriptions:	Letter of Full Initial Insp Comp
Outcomes:	Issued

EQ1032 **LEAD** **S117407755**
SE **153 WILLARD ST** **N/A**
> 1 **AYER, MA 01432**
2.703 mi.
14273 ft. **Site 2 of 13 in cluster EQ**

Relative:
Higher

Actual:
310 ft.

LEAD:

Community:	Ayer
Unit:	Not reported
Inspector Name:	Christine Caulfield
Inspector License Number:	1950
Activity Type:	INSPECT
Activity Date:	07/24/2014
Start Work Date:	Not reported
Activity Descriptions:	Comprehensive Initial Inspection
Outcomes:	No Hazards Found

Community:	Ayer
Unit:	Not reported
Inspector Name:	Christine Caulfield
Inspector License Number:	1950
Activity Type:	COMPLIANCE
Activity Date:	07/24/2014
Start Work Date:	Not reported
Activity Descriptions:	Letter of Full Initial Insp Comp
Outcomes:	Issued

EP1033 **NIELSON MOLDING** **RGA LUST** **S115002431**
NE **8 MAIN ST.** **N/A**
> 1 **GROTON, MA**
2.705 mi.
14282 ft. **Site 8 of 11 in cluster EP**

Relative:
Higher

Actual:
347 ft.

RGA LUST:

1995	NIELSON MOLDING	8 MAIN ST.
1994	NIELSON MOLDING	8 MAIN ST.
1993	NIELSON MOLDING	8 MAIN ST.
1992	NIELSON MOLDING	8 MAIN ST.
1991	NIELSON MOLDING	8 MAIN ST.

EP1034 **NIELSON MOLDING** **RGA LUST** **S115002432**
NE **8 MAIN ST** **N/A**
> 1 **GROTON, MA**
2.705 mi.
14282 ft. **Site 9 of 11 in cluster EP**

Relative:
Higher

Actual:
347 ft.

RGA LUST:

1996	NIELSON MOLDING	8 MAIN ST

1035 **LEAD** **S107334768**
SSE **307 AYER RD** **N/A**
> 1 **HARVARD, MA**
2.706 mi.
14288 ft.

Relative:
Higher

Actual:
276 ft.

LEAD:

Community:	Harvard
Unit:	Not reported
Inspector Name:	Greg Galeota
Inspector License Number:	1594
Activity Type:	INSPECT
Activity Date:	05/13/1997
Start Work Date:	Not reported
Activity Descriptions:	Determination
Outcomes:	Hazards Found

EQ1036 **LEAD** **S107292352**
SE **150 WILLARD ST** **N/A**
> 1 **AYER, MA**
2.707 mi.
14294 ft. **Site 3 of 13 in cluster EQ**

Relative:
Higher

Actual:
311 ft.

LEAD:

Community:	Ayer
Unit:	1
Inspector Name:	Christine Caulfield
Inspector License Number:	1950
Activity Type:	INSPECT
Activity Date:	02/12/1993
Start Work Date:	Not reported
Activity Descriptions:	Comprehensive Initial Inspection
Outcomes:	No Hazards Found

Community:	Ayer

(Continued) **S107292352**

Unit:	1
Inspector Name:	Christine Caulfield
Inspector License Number:	1950
Activity Type:	COMPLIANCE
Activity Date:	02/12/1993
Start Work Date:	Not reported
Activity Descriptions:	Letter of Full Initial Insp Comp
Outcomes:	Issued

EP1037 **COUNTRY DAY SCHOOL** **RGA LUST** **S114996262**
NE **14 MAIN ST** **N/A**
> 1 **GROTON, MA**
2.709 mi.
14302 ft. **Site 10 of 11 in cluster EP**

Relative:
Higher

Actual:
348 ft.

RGA LUST:

2012	COUNTRY DAY SCHOOL	14 MAIN ST
2011	COUNTRY DAY SCHOOL	14 MAIN ST
2010	COUNTRY DAY SCHOOL	14 MAIN ST
2009	COUNTRY DAY SCHOOL	14 MAIN ST
2008	COUNTRY DAY SCHOOL	14 MAIN ST

EP1038 **COUNTRY DAY SCHOOL** **LUST** **S108962731**
NE **14 MAIN ST** **RELEASE** **N/A**
> 1 **GROTON, MA** **ENF**
2.709 mi.
14302 ft. **Site 11 of 11 in cluster EP**

Relative:
Higher

Actual:
348 ft.

LUST:

Facility:

Release Tracking Number/Current Status:	2-0016910 / RAO
Status Date:	12/22/2008
Source Type:	UST
Release Town:	GROTON
Notification Date:	12/13/2007
Category:	72 HR
Associated ID:	Not reported
Phase:	Not reported
Response Action Outcome:	A2 - A permanent solution has been achieved. Contamination has not been reduced to background.
Oil Or Haz Material:	Oil
Location Type:	SCHOOL
Source:	UST

Click here to access the MA DEP site for this facility:

Chemicals:

Chemical:	XYLENES
Quantity:	1155 milligrams per kilogram
Chemical:	C5 THRU C8 ALIPHATIC HYDROCARBONS
Quantity:	4960 milligrams per kilogram
Chemical:	C9 THRU C10 AROMATIC HYDROCARBONS

COUNTRY DAY SCHOOL (Continued) **S108962731**

Quantity: 4290 milligrams per kilogram
Chemical: C9 THRU C12 ALIPHATIC HYDROCARBONS
Quantity: 1560 milligrams per kilogram

Actions:

Action Type: Compliance and Enforcement Action
Action Status: Notice of Non-Compliance Issued
Action Date: 1/13/2010
Response Action Outcome: A permanent solution has been achieved. Contamination has not been reduced to background.

Action Type: A Notice sent to a Potentially Responsible Party (PRP)
Action Status: ALSENT
Action Date: 10/15/2008
Response Action Outcome: A permanent solution has been achieved. Contamination has not been reduced to background.

Action Type: Immediate Response Action
Action Status: Completion Statement Received
Action Date: 10/20/2008
Response Action Outcome: A permanent solution has been achieved. Contamination has not been reduced to background.

Action Type: Compliance and Enforcement Action
Action Status: Notice of Enforcement Conference
Action Date: 10/30/2009
Response Action Outcome: A permanent solution has been achieved. Contamination has not been reduced to background.

Action Type: Immediate Response Action
Action Status: Level I - Technical Screen Audit
Action Date: 11/7/2008
Response Action Outcome: A permanent solution has been achieved. Contamination has not been reduced to background.

Action Type: Release Disposition
Action Status: Reportable Release under MGL 21E
Action Date: 12/13/2007
Response Action Outcome: A permanent solution has been achieved. Contamination has not been reduced to background.

Action Type: Immediate Response Action
Action Status: IRA Assessment Only
Action Date: 12/21/2007
Response Action Outcome: A permanent solution has been achieved. Contamination has not been reduced to background.

Action Type: Response Action Outcome - RAO
Action Status: RAO Statement Received
Action Date: 12/22/2008
Response Action Outcome: A permanent solution has been achieved. Contamination has not been reduced to background.

Action Type: RLFA
Action Status: FOLOFF
Action Date: 12/28/2007
Response Action Outcome: A permanent solution has been achieved. Contamination has not been reduced to background.

COUNTRY DAY SCHOOL (Continued) **S108962731**

Action Type: Immediate Response Action
Action Status: Written Plan Received
Action Date: 2/14/2008
Response Action Outcome: A permanent solution has been achieved. Contamination has not been reduced to background.

Action Type: RNF
Action Status: Reportable Release under MGL 21E
Action Date: 2/14/2008
Response Action Outcome: A permanent solution has been achieved. Contamination has not been reduced to background.

Action Type: Compliance and Enforcement Action
Action Status: Interim Deadline Letter Issued
Action Date: 2/19/2008
Response Action Outcome: A permanent solution has been achieved. Contamination has not been reduced to background.

Action Type: A Notice sent to a Potentially Responsible Party (PRP)
Action Status: A MassDEP piece of correspondence was issued (approvals, NORs, etc.
Action Date: 2/19/2008
Response Action Outcome: A permanent solution has been achieved. Contamination has not been reduced to background.

Action Type: Compliance and Enforcement Action
Action Status: RFI
Action Date: 2/19/2008
Response Action Outcome: A permanent solution has been achieved. Contamination has not been reduced to background.

Action Type: Response Action Outcome - RAO
Action Status: Level I - Technical Screen Audit
Action Date: 2/20/2009
Response Action Outcome: A permanent solution has been achieved. Contamination has not been reduced to background.

Action Type: Immediate Response Action
Action Status: Status or Interim Report Received
Action Date: 5/1/2008
Response Action Outcome: A permanent solution has been achieved. Contamination has not been reduced to background.

Action Type: Immediate Response Action
Action Status: Level I - Technical Screen Audit
Action Date: 6/17/2008
Response Action Outcome: A permanent solution has been achieved. Contamination has not been reduced to background.

Action Type: Immediate Response Action
Action Status: Modified Revised or Updated Plan Received
Action Date: 6/25/2008
Response Action Outcome: A permanent solution has been achieved. Contamination has not been reduced to background.

Action Type: RLFA
Action Status: FOLOFF
Action Date: 6/25/2008

COUNTRY DAY SCHOOL (Continued) **S108962731**

Response Action Outcome:	A permanent solution has been achieved. Contamination has not been reduced to background.

Action Type:	RLFA
Action Status:	FOLOFF
Action Date:	8/15/2008
Response Action Outcome:	A permanent solution has been achieved. Contamination has not been reduced to background.

Action Type:	Immediate Response Action
Action Status:	Modified Revised or Updated Plan Received
Action Date:	8/15/2008
Response Action Outcome:	A permanent solution has been achieved. Contamination has not been reduced to background.

Release:

Release Tracking Number/Current Status:	2-0016910 / RAO
Primary ID:	Not reported
Official City:	GROTON
Notification:	12/13/2007
Category:	72 HR
Status Date:	12/22/2008
Phase:	Not reported
Response Action Outcome:	A2 - A permanent solution has been achieved. Contamination has not been reduced to background.
Oil / Haz Material Type:	Oil

Click here to access the MA DEP site for this facility:

ENFORCEMENT:

Region:	CERO
DEP Region:	CERO
DEP Program:	3,E
DEP Bureau:	BWSC
Program:	Not reported
Program Id:	RTN 2-0016910
High Or Low Level Enforcement:	LLE
FMF #:	Not reported
Comptroller Billing Name:	Not reported
Town Where Violation Occurred:	Not reported
Date Executed:	01/13/2010
ENF #:	NON-CE-10-3E005
Document Type:	NON
AG Ref (Y/N):	Not reported
Doc Archived (Y/N):	Not reported
EJ Community (Y/N):	Not reported
Regional Comment:	Not reported
Final Payment Due Date:	Not reported
ACOP $:	Not reported
PAN $:	Not reported
EMS (Y/N):	Not reported
EMS$:	Not reported
SEP (Y/N):	Not reported
SEP $:	Not reported

COUNTRY DAY SCHOOL (Continued) **S108962731**

Demand $: Not reported
Suspended $: Not reported
Ownership: Commercially Owned

ER1039 **BEMIS ASSOC** **AIRS** **S107846732**
SW **1 BEMIS WAY** **HW GEN** **N/A**
> 1 **SHIRLEY, MA 01464**
2.711 mi.
14313 ft. **Site 1 of 4 in cluster ER**

Relative:
Higher

Actual:
303 ft.

AIRS:

Facility Status: APPROV
Permit Code: AQ02
Permit Name: Plan Application Non-Major Comprehensive
DEP Region: CE
Application Tracking Number: W050514
Date Closed: 10/27/2004
Applicant Name: BEMIS ASSOCIATES INC
Applicant Address: 1 BEMIS WAY
Applicant City,St,Zip: SHIRLEY, MA 01464
Applicant Telephone: 9784256761

Facility Status: APPROV
Permit Code: AQ01
Permit Name: Plan Application Limited
DEP Region: CE
Application Tracking Number: X236505
Date Closed: 04/07/2011
Applicant Name: BEMIS ASSOCIATES INC
Applicant Address: 1 BEMIS WAY
Applicant City,St,Zip: SHIRLEY, MA 01464
Applicant Telephone: 9784256761

Facility Status: APPROV
Permit Code: AQ01
Permit Name: Plan Application Limited
DEP Region: CE
Application Tracking Number: W137948
Date Closed: 07/23/2007
Applicant Name: BEMIS ASSOCIATES INC
Applicant Address: 1 BEMIS WAY
Applicant City,St,Zip: SHIRLEY, MA 01464
Applicant Telephone: 9784256761

Facility Status: APPROV
Permit Code: AQ01
Permit Name: Plan Application Limited
DEP Region: CE
Application Tracking Number: W076765
Date Closed: 06/22/2006
Applicant Name: BEMIS ASSOCIATES INC
Applicant Address: 1 BEMIS WAY
Applicant City,St,Zip: SHIRLEY, MA 01464
Applicant Telephone: 9784256761

HW GEN:

EPA Id: MAD982756165

BEMIS ASSOC (Continued) **S107846732**

RCRA Generator Status: VSQG
State Generator Status: SQG-MA

ER1040 **BEMIS ASSOC** **RCRA-CESQG** **1004717575**
SW **1 BEMIS WAY** **MAD982756165**
> 1 **SHIRLEY, MA 01464**
2.711 mi.
14313 ft. **Site 2 of 4 in cluster ER**

Relative:
Higher

Actual:
303 ft.

RCRA-CESQG:

Date form received by agency:	04/09/2004
Facility name:	BEMIS ASSOC
Facility address:	1 BEMIS WAY SHIRLEY, MA 01464
EPA ID:	MAD982756165
Mailing address:	ONE BEMIS WAY SHIRLEY, MA 014640000
Contact:	GARY ATKINSON
Contact address:	1 BEMIS WAY SHIRLEY, MA 01464
Contact country:	US
Contact telephone:	(617) 924-5910
Contact email:	Not reported
EPA Region:	01
Land type:	Private
Classification:	Conditionally Exempt Small Quantity Generator
Description:	Handler: generates 100 kg or less of hazardous waste per calendar month, and accumulates 1000 kg or less of hazardous waste at any time; or generates 1 kg or less of acutely hazardous waste per calendar month, and accumulates at any time: 1 kg or less of acutely hazardous waste; or 100 kg or less of any residue or contaminated soil, waste or other debris resulting from the cleanup of a spill, into or on any land or water, of acutely hazardous waste; or generates 100 kg or less of any residue or contaminated soil, waste or other debris resulting from the cleanup of a spill, into or on any land or water, of acutely hazardous waste during any calendar month, and accumulates at any time: 1 kg or less of acutely hazardous waste; or 100 kg or less of any residue or contaminated soil, waste or other debris resulting from the cleanup of a spill, into or on any land or water, of acutely hazardous waste

Owner/Operator Summary:

Owner/operator name:	BEMIS ASSOC INC
Owner/operator address:	1 BEMIS WAY SHIRLEY, MA 01464
Owner/operator country:	US
Owner/operator telephone:	Not reported
Legal status:	Private
Owner/Operator Type:	Operator
Owner/Op start date:	12/08/1991
Owner/Op end date:	Not reported

Owner/operator name:	BEMIS ASSOC INC
Owner/operator address:	1 BEMIS WAY SHIRLEY, MA 01464
Owner/operator country:	US
Owner/operator telephone:	Not reported

BEMIS ASSOC (Continued) **1004717575**

Legal status: Private
Owner/Operator Type: Owner
Owner/Op start date: 01/01/1900
Owner/Op end date: Not reported

Handler Activities Summary:
U.S. importer of hazardous waste: No
Mixed waste (haz. and radioactive): No
Recycler of hazardous waste: No
Transporter of hazardous waste: No
Treater, storer or disposer of HW: No
Underground injection activity: No
On-site burner exemption: No
Furnace exemption: No
Used oil fuel burner: No
Used oil processor: No
User oil refiner: No
Used oil fuel marketer to burner: No
Used oil Specification marketer: No
Used oil transfer facility: No
Used oil transporter: No

. Waste code: D001
. Waste name: IGNITABLE WASTE

. Waste code: MA01
. Waste name: WASTE OIL

Historical Generators:
Date form received by agency: 12/13/1988
Site name: BEMIS ASSOC
Classification: Conditionally Exempt Small Quantity Generator

. Waste code: D001
. Waste name: IGNITABLE WASTE

Facility Has Received Notices of Violations:
Regulation violated: SR - 253(9a), 682, 313(3b)
Area of violation: State Statute or Regulation
Date violation determined: 06/27/2003
Date achieved compliance: 07/19/2004
Violation lead agency: State
Enforcement action: FINAL 3008(A) COMPLIANCE ORDER
Enforcement action date: 03/29/2004
Enf. disposition status: Not reported
Enf. disp. status date: Not reported
Enforcement lead agency: State
Proposed penalty amount: Not reported
Final penalty amount: Not reported
Paid penalty amount: Not reported

Evaluation Action Summary:
Evaluation date: 07/19/2004
Evaluation: COMPLIANCE SCHEDULE EVALUATION
Area of violation: Not reported

BEMIS ASSOC (Continued) **1004717575**

Date achieved compliance: Not reported
Evaluation lead agency: State

Evaluation date: 01/28/2003
Evaluation: COMPLIANCE EVALUATION INSPECTION ON-SITE
Area of violation: State Statute or Regulation
Date achieved compliance: 07/19/2004
Evaluation lead agency: State

ER1041 **BEMIS ASSOCIATES, INC.** **TIER 2** **S112290989**
SW **ONE BEMIS WAY** **N/A**
> 1 **SHIRLEY, MA 01464**
2.713 mi.
14323 ft. **Site 3 of 4 in cluster ER**

Relative:
Higher

Actual:
309 ft.

TIER 2:

Report Year:	2014
Facility Id:	FATR20143KHL5T00213U
Facility Dept:	Shirley Business Unit
Latitude:	42.54691
Longitude:	-71.6441
Mailing Address:	One Bemis Way P.O. Box 717
Mailing City/State/Zip:	01464
Mailing Country:	USA
Notes:	Not reported
All Chemicals Same As Last Yr:	Not reported
Date Signed:	2/27/2015
Dike Or Other Safeguard:	Not reported
Failed Validation:	Not reported
Date Modified:	04/03/2015
Fees Total:	0
Num Of Employees:	100
Site Coord Abbreviated?:	Not reported
Site Map:	Not reported
State Label Code:	MA2014
Submitted By:	Heidi Montanari, EHS Officer
Validation Report:	Not reported
Fire District:	Shirley
Latlong Location Description:	Not reported
Latlong Method:	Not reported

Record Key:	FDTR20143KHL5U00319F
Id:	2295
Type:	SIC
Description:	COATED FABRICS, NOT RUBBERIZED
Last Modified:	2/27/2008

Record Key:	FDTR20146CAFHX002ESF
Id:	32552
Type:	NAICS
Description:	Adhesive Manufacturing
Last Modified:	2/27/2009

Record Key:	FDTR20146CAM6T0059KW
Id:	2891
Type:	SIC
Description:	ADHESIVES AND SEALANTS
Last Modified:	2/27/2009

BEMIS ASSOCIATES, INC. (Continued) **S112290989**

Record Key:	FDTR20149UCA8S002VMH
Id:	00-102-5865
Type:	Dun & Bradstreet
Description:	Not reported
Last Modified:	2/27/2014

Contact:

Report Year:	2014
Contact Record Id:	CTTR201471SBSQ00ECDN
Title:	Account Manager
Contact Name:	Huntsman International LLC
Contact Email:	jaci_l_grote@huntsman.com
Contact Mail Address:	52 Kendall Pond Road
Contact Mail City:	Derry
Contact Mail State:	NH
Contact Mail Zip:	03038
Contact Mail Country:	USA
Contact1 Type:	Other
Contact2 Type:	Not reported
Contact3 Type:	Not reported
Contact4 Type:	Not reported
Modification Date:	2/26/2015

Contact:

Report Year:	2014
Contact Record Id:	CTTR201471SCS900QE6P
Title:	Sales Support Manager
Contact Name:	EMS-Chemie
Contact Email:	karen.hasselbart@us.emsgriltech.com
Contact Mail Address:	2060 Corporate Way
Contact Mail City:	Sumter
Contact Mail State:	SC
Contact Mail Zip:	29151
Contact Mail Country:	USA
Contact1 Type:	Other
Contact2 Type:	Not reported
Contact3 Type:	Not reported
Contact4 Type:	Not reported
Modification Date:	2/25/2015

Contact:

Report Year:	2014
Contact Record Id:	CTTR201471SCPD00LX3S
Title:	Product Manager
Contact Name:	Equistar Chemical Company
Contact Email:	trigney@soarus.com
Contact Mail Address:	3930 Ventura Dr. Suite 355
Contact Mail City:	Arlington Heights
Contact Mail State:	IL
Contact Mail Zip:	60004
Contact Mail Country:	USA
Contact1 Type:	Other
Contact2 Type:	Not reported
Contact3 Type:	Not reported

BEMIS ASSOCIATES, INC. (Continued) **S112290989**

Contact4 Type: Not reported
Modification Date: 2/25/2015

Contact:
Report Year: 2014
Contact Record Id: CTTR20147QZWG50017UR
Title: President
Contact Name: Benett Audit Service
Contact Email: jbenede906@aol.com
Contact Mail Address: 276 W Main Street
Contact Mail City: Northborough
Contact Mail State: MA
Contact Mail Zip: 01532
Contact Mail Country: USA
Contact1 Type: Other
Contact2 Type: Not reported
Contact3 Type: Not reported
Contact4 Type: Not reported
Modification Date: 2/27/2014

Contact:
Report Year: 2014
Contact Record Id: CTTR20147QZWM5008JXH
Title: Sales Manager
Contact Name: Apollo Motor Express, Inc.
Contact Email: GKeenan@ApolloMotorExpress.com
Contact Mail Address: 221 Cherry Street
Contact Mail City: Shrewsbury
Contact Mail State: MA
Contact Mail Zip: 01545
Contact Mail Country: USA
Contact1 Type: Other
Contact2 Type: Not reported
Contact3 Type: Not reported
Contact4 Type: Not reported
Modification Date: 2/27/2014

Contact:
Report Year: 2014
Contact Record Id: CTTR20147QZWX200E4DP
Title: Owner/President
Contact Name: Superior Forklift Repair, Inc.
Contact Email: gary@superiorforklift.com
Contact Mail Address: 100 Jackson Ave
Contact Mail City: Fitchburg
Contact Mail State: MA
Contact Mail Zip: 01420
Contact Mail Country: USA
Contact1 Type: Other
Contact2 Type: Other
Contact3 Type: Not reported
Contact4 Type: Not reported
Modification Date: 2/27/2014

BEMIS ASSOCIATES, INC. (Continued) **S112290989**

Contact:

Report Year:	2014
Contact Record Id:	CTTR20148EFHYX002JTY
Title:	EHS Officer
Contact Name:	Montanari
Contact Email:	hmontanari@bemisworldwide.com
Contact Mail Address:	One Bemis Way
Contact Mail City:	Shirley
Contact Mail State:	MA
Contact Mail Zip:	01464
Contact Mail Country:	USA
Contact1 Type:	Regulatory Point of Contact
Contact2 Type:	Emergency Contact
Contact3 Type:	Tier II Information Contact
Contact4 Type:	Fac. Emergency Coordinator
Modification Date:	2/27/2015

Contact:

Report Year:	2014
Contact Record Id:	CTTR20148F36A1003CDX
Title:	Vice President
Contact Name:	Skinner
Contact Email:	gskinner@bemisworldwide.com
Contact Mail Address:	One Bemis Way
Contact Mail City:	Shirley
Contact Mail State:	MA
Contact Mail Zip:	01464
Contact Mail Country:	USA
Contact1 Type:	Owner / Operator
Contact2 Type:	Not reported
Contact3 Type:	Not reported
Contact4 Type:	Not reported
Modification Date:	2/27/2015

Chemicals:

Acute:	T
Ave Amount:	4,100
Ave Amount Code:	04
Chem Inv Record Id:	CVTR20143KHLHS00BCM5
Chem Same As Last Yr:	T
Chronic:	T
CICAS:	7664-93-9
CI EHS Chemical:	T
CI Last Modified:	2/27/2015
Days On Site:	365
Entered Chemical Name:	SULFURIC ACID
Fire:	T
Gas:	Not reported
Liquid:	T
Max Amount:	4,100
Max Amount Code:	04
Max Amt Container:	260
Mixture:	Not reported
Pressure:	Not reported

BEMIS ASSOCIATES, INC. (Continued) **S112290989**

Pure:	T
Reactive:	T
Solid:	Not reported
State01 Checkbox:	T
State01 Number:	1944
State01 Text:	Not reported
State02 Checkbox:	Not reported
State02 Number:	1
State02 Text:	Year
State03 Checkbox:	Not reported
State03 Number:	1944
State03 Text:	Not reported
State04 Checkbox:	Not reported
State04 Number:	972
State04 Text:	Liquid
State05 Checkbox:	Not reported
State05 Text:	Not reported
State06 Checkbox:	Not reported
State06 Text:	Not reported
State07 Checkbox:	Not reported
State07 Text:	We do not routinely receive shipments of forktruck batteries. Route 2 to Shirley Rd, to Front St. to Ayer Rd, to Bemis Way
State1 Contact Field:	Superior Forktrucks
State Label Code:	MA2014
Trade Secret:	Not reported

Location:

Record Key:	CLTR20143KQ1ZZ0011DL
Chem Inv Record Id:	CVTR20143KHLHS00BCM5
Type Code:	Other
Pressure Code:	Ambient pressure
Temperature Code:	Ambient temperature
Location:	forklift battery recharge area
Amount:	2477
Amount Unit:	pounds
Last Modified:	2/27/2015

Record Key:	CLTR20143KQ20W002U77
Chem Inv Record Id:	CVTR20143KHLHS00BCM5
Type Code:	Other
Pressure Code:	Ambient pressure
Temperature Code:	Ambient temperature
Location:	forklifts
Amount:	972
Amount Unit:	pounds
Last Modified:	2/27/2015

Record Key:	CLTR20143KQ7G1001ZCJ
Chem Inv Record Id:	CVTR20143KHLHS00BCM5
Type Code:	Other
Pressure Code:	Ambient pressure
Temperature Code:	Ambient temperature
Location:	forktrucks
Amount:	360
Amount Unit:	pounds
Last Modified:	2/27/2015

Record Key:	CLTR20143KQ7GT002MVS

BEMIS ASSOCIATES, INC. (Continued) **S112290989**

Chem Inv Record Id:	CVTR20143KHLHS00BCM5
Type Code:	Other
Pressure Code:	Ambient pressure
Temperature Code:	Ambient temperature
Location:	pallet jacks
Amount:	186
Amount Unit:	pounds
Last Modified:	2/27/2015

Record Key:	CLTR20143KQ7H0003U38
Chem Inv Record Id:	CVTR20143KHLHS00BCM5
Type Code:	Other
Pressure Code:	Ambient pressure
Temperature Code:	Ambient temperature
Location:	floorwasher
Amount:	105
Amount Unit:	pounds
Last Modified:	2/27/2015

Acute:	T
Ave Amount:	570,000
Ave Amount Code:	11
Chem Inv Record Id:	CVTR2014496D18004R7G
Chem Same As Last Yr:	Not reported
Chronic:	Not reported
CICAS:	Not reported
CI EHS Chemical:	Not reported
CI Last Modified:	2/27/2015
Days On Site:	365
Entered Chemical Name:	Misc Polyurethane Resins
Fire:	T
Gas:	Not reported
Liquid:	Not reported
Max Amount:	1,038,500
Max Amount Code:	12
Max Amt Container:	1,500
Mixture:	Not reported
Pressure:	Not reported
Pure:	T
Reactive:	T
Solid:	T
State01 Checkbox:	T
State01 Number:	34,650
State01 Text:	Not reported
State02 Checkbox:	Not reported
State02 Number:	6
State02 Text:	Month
State03 Checkbox:	Not reported
State03 Number:	34,650
State03 Text:	Not reported
State04 Checkbox:	Not reported
State04 Number:	34,650
State04 Text:	Solid
State05 Checkbox:	Not reported
State05 Text:	Not reported
State06 Checkbox:	Not reported

BEMIS ASSOCIATES, INC. (Continued) **S112290989**

State06 Text: Not reported
State07 Checkbox: Not reported
State07 Text: Route 2 to Shirley Rd, to Front st to Ayer Rd, to Bemis Way
State1 Contact Field: Our suppliers hire the carrier and it changes frequently. A major supplier is Huntsman. In order to expedite, the facility may hire Benett Audit Service or Apollo Trucking.
State Label Code: MA2014
Trade Secret: Not reported

Location:

Record Key: CLTR201449EVQY001ZJC
Chem Inv Record Id: CVTR2014496D18004R7G
Type Code: Other
Pressure Code: Ambient pressure
Temperature Code: Ambient temperature
Location: Warehouse 2 (other)
Amount: 196000
Amount Unit: pounds
Last Modified: 2/27/2015

Record Key: CLTR201449EVRQ002M1Z
Chem Inv Record Id: CVTR2014496D18004R7G
Type Code: Bag
Pressure Code: Ambient pressure
Temperature Code: Ambient temperature
Location: Warehouse 2 (bags)
Amount: 199000
Amount Unit: pounds
Last Modified: 2/27/2015

Record Key: CLTR201494RRNV001BGA
Chem Inv Record Id: CVTR2014496D18004R7G
Type Code: Steel Drum
Pressure Code: Ambient pressure
Temperature Code: Ambient temperature
Location: Warehouse 2 (drums)
Amount: 32500
Amount Unit: pounds
Last Modified: 2/27/2015

Record Key: CLTR20149UCKH7003VQ6
Chem Inv Record Id: CVTR2014496D18004R7G
Type Code: Silo
Pressure Code: Ambient pressure
Temperature Code: Ambient temperature
Location: Silo
Amount: 236000
Amount Unit: pounds
Last Modified: 2/27/2015

Record Key: CLTR2014AHV9UX001JSV
Chem Inv Record Id: CVTR2014496D18004R7G
Type Code: Tote bin
Pressure Code: Ambient pressure
Temperature Code: Ambient temperature
Location: Warehouse 2 (gaylords)
Amount: 375000
Amount Unit: pounds

BEMIS ASSOCIATES, INC. (Continued) **S112290989**

Last Modified:	2/27/2015

Acute:	T
Ave Amount:	28,700
Ave Amount Code:	07
Chem Inv Record Id:	CVTR20143KNAF30025M4
Chem Same As Last Yr:	T
Chronic:	T
CICAS:	7439-92-1
CI EHS Chemical:	Not reported
CI Last Modified:	2/27/2015
Days On Site:	365
Entered Chemical Name:	LEAD
Fire:	Not reported
Gas:	Not reported
Liquid:	Not reported
Max Amount:	28,700
Max Amount Code:	07
Max Amt Container:	1,800
Mixture:	Not reported
Pressure:	Not reported
Pure:	T
Reactive:	T
Solid:	T
State01 Checkbox:	T
State01 Number:	6000
State01 Text:	Not reported
State02 Checkbox:	Not reported
State02 Number:	1
State02 Text:	Year
State03 Checkbox:	Not reported
State03 Number:	6000
State03 Text:	Not reported
State04 Checkbox:	Not reported
State04 Number:	3000
State04 Text:	Solid
State05 Checkbox:	Not reported
State05 Text:	Not reported
State06 Checkbox:	Not reported
State06 Text:	Not reported
State07 Checkbox:	Not reported
State07 Text:	We do not routinely receive shipments of forktruck batteries. Route 2 to Shirley Rd, to Front St. to Ayer Rd, to Bemis Way
State1 Contact Field:	Superior Forktrucks
State Label Code:	MA2014
Trade Secret:	Not reported

Location:

Record Key:	CLTR20143KQ2C4003JH6
Chem Inv Record Id:	CVTR20143KNAF30025M4
Type Code:	Other
Pressure Code:	Ambient pressure
Temperature Code:	Ambient temperature
Location:	forklift battery recharge area
Amount:	13700
Amount Unit:	pounds
Last Modified:	2/27/2015

BEMIS ASSOCIATES, INC. (Continued) **S112290989**

Record Key:	CLTR20143KQ2CS0043K6
Chem Inv Record Id:	CVTR20143KNAF30025M4
Type Code:	Other
Pressure Code:	Ambient pressure
Temperature Code:	Ambient temperature
Location:	forklifts
Amount:	10000
Amount Unit:	pounds
Last Modified:	2/27/2015

Record Key:	CLTR20143KQ7LR0041XR
Chem Inv Record Id:	CVTR20143KNAF30025M4
Type Code:	Other
Pressure Code:	Ambient pressure
Temperature Code:	Ambient temperature
Location:	forktrucks
Amount:	3000
Amount Unit:	pounds
Last Modified:	2/27/2015

Record Key:	CLTR20143KQ7M5005EFX
Chem Inv Record Id:	CVTR20143KNAF30025M4
Type Code:	Other
Pressure Code:	Ambient pressure
Temperature Code:	Ambient temperature
Location:	pallet jacks
Amount:	1000
Amount Unit:	pounds
Last Modified:	2/27/2015

Record Key:	CLTR20143KQ7MP006VT9
Chem Inv Record Id:	CVTR20143KNAF30025M4
Type Code:	Other
Pressure Code:	Ambient pressure
Temperature Code:	Ambient temperature
Location:	floor washer
Amount:	1000
Amount Unit:	pounds
Last Modified:	2/27/2015

Acute:	T
Ave Amount:	417,000
Ave Amount Code:	10
Chem Inv Record Id:	CVTR2014496E61005A74
Chem Same As Last Yr:	Not reported
Chronic:	T
CICAS:	Not reported
CI EHS Chemical:	Not reported
CI Last Modified:	2/27/2015
Days On Site:	365
Entered Chemical Name:	Misc Resins
Fire:	T
Gas:	Not reported
Liquid:	Not reported
Max Amount:	642,500
Max Amount Code:	11

BEMIS ASSOCIATES, INC. (Continued) **S112290989**

Max Amt Container:	88,000
Mixture:	T
Pressure:	Not reported
Pure:	Not reported
Reactive:	T
Solid:	T
State01 Checkbox:	T
State01 Number:	34,000
State01 Text:	Not reported
State02 Checkbox:	Not reported
State02 Number:	1
State02 Text:	Month
State03 Checkbox:	Not reported
State03 Number:	34,000
State03 Text:	Not reported
State04 Checkbox:	Not reported
State04 Number:	34,000
State04 Text:	Solid
State05 Checkbox:	Not reported
State05 Text:	Not reported
State06 Checkbox:	Not reported
State06 Text:	Not reported
State07 Checkbox:	Not reported
State07 Text:	Route 2 to Shirley Rd, to Front St to Ayer Rd, to Bemis Way
State1 Contact Field:	Our suppliers hire the carrier and it changes frequently. A major supplier is EMS. The facility may use Apollo Trucking or Benett Audit Service to expedite orders.
State Label Code:	MA2014
Trade Secret:	Not reported

Location:

Record Key:	CLTR201449FEF9008M81
Chem Inv Record Id:	CVTR2014496E61005A74
Type Code:	Other
Pressure Code:	Ambient pressure
Temperature Code:	Ambient temperature
Location:	Warehouse 2 (Other)
Amount:	32000
Amount Unit:	pounds
Last Modified:	2/27/2015

Record Key:	CLTR201449FEGK009RKU
Chem Inv Record Id:	CVTR2014496E61005A74
Type Code:	Silo
Pressure Code:	Ambient pressure
Temperature Code:	Ambient temperature
Location:	Silo
Amount:	88000
Amount Unit:	pounds
Last Modified:	2/27/2015

Record Key:	CLTR201449FEGZ00A3UM
Chem Inv Record Id:	CVTR2014496E61005A74
Type Code:	Steel Drum
Pressure Code:	Ambient pressure
Temperature Code:	Ambient temperature
Location:	Warehouse 2 (drums)
Amount:	11500

BEMIS ASSOCIATES, INC. (Continued) **S112290989**

Amount Unit:	pounds
Last Modified:	2/27/2015

Record Key:	CLTR201449FEHJ00BL9X
Chem Inv Record Id:	CVTR2014496E61005A74
Type Code:	Bag
Pressure Code:	Ambient pressure
Temperature Code:	Ambient temperature
Location:	Warehouse 2 (bags)
Amount:	8000
Amount Unit:	pounds
Last Modified:	2/27/2015

Record Key:	CLTR2014AHVA2C002ZX9
Chem Inv Record Id:	CVTR2014496E61005A74
Type Code:	Tote bin
Pressure Code:	Ambient pressure
Temperature Code:	Ambient temperature
Location:	Warehouse 2 (Gaylords)
Amount:	503000
Amount Unit:	pounds
Last Modified:	2/27/2015

Chemical Mixture:

Record Key:	CMTR201449FF3H00DVPW
Chem Inv Rec Id:	CVTR2014496E61005A74
Mx Chem:	titanium dioxide
Mx CAS:	13463-67-7
Percentage:	2.51
Wt Vol:	Wt
Mx EHS:	Not reported
Mx Last Modified:	2/27/2015

Record Key:	CMTR201449FF3L00EXZ3
Chem Inv Rec Id:	CVTR2014496E61005A74
Mx Chem:	aluminum hydroxide
Mx CAS:	21645-51-2
Percentage:	0.14
Wt Vol:	Wt
Mx EHS:	Not reported
Mx Last Modified:	2/27/2015

Record Key:	CMTR201449FF3R00F2LQ
Chem Inv Rec Id:	CVTR2014496E61005A74
Mx Chem:	silicon dioxide
Mx CAS:	7631-86-9
Percentage:	0.22
Wt Vol:	Wt
Mx EHS:	Not reported
Mx Last Modified:	2/27/2015

Record Key:	CMTR201449FF4F00GNXW
Chem Inv Rec Id:	CVTR2014496E61005A74
Mx Chem:	caprolactam
Mx CAS:	105-60-2
Percentage:	0.29
Wt Vol:	Wt

BEMIS ASSOCIATES, INC. (Continued) **S112290989**

Mx EHS:	Not reported
Mx Last Modified:	2/27/2015
Record Key:	CMTR2014AHVAK4003GS3
Chem Inv Rec Id:	CVTR2014496E61005A74
Mx Chem:	carbon black
Mx CAS:	1333-86-4
Percentage:	0.23
Wt Vol:	Wt
Mx EHS:	Not reported
Mx Last Modified:	2/27/2015
Record Key:	CMTR2014AHYRSH002Z35
Chem Inv Rec Id:	CVTR2014496E61005A74
Mx Chem:	Metal Compounds (Cr, Sb, Cu, Ni, Ti)
Mx CAS:	16065-83-1
Percentage:	0.42
Wt Vol:	Wt
Mx EHS:	Not reported
Mx Last Modified:	2/27/2015

EQ1042 **LEAD** **S107289774**
SE **148 WILLARD ST** **N/A**
> 1 **AYER, MA 01432**
2.714 mi.
14328 ft. **Site 4 of 13 in cluster EQ**

Relative:
Higher

Actual:
312 ft.

LEAD:

Community:	Ayer
Unit:	Not reported
Inspector Name:	Christine Caulfield
Inspector License Number:	1950
Activity Type:	INSPECT
Activity Date:	10/12/1994
Start Work Date:	Not reported
Activity Descriptions:	Comprehensive Initial Inspection
Outcomes:	No Hazards Found
Community:	Ayer
Unit:	Not reported
Inspector Name:	Christine Caulfield
Inspector License Number:	1950
Activity Type:	COMPLIANCE
Activity Date:	10/12/1994
Start Work Date:	Not reported
Activity Descriptions:	Letter of Full Initial Insp Comp
Outcomes:	Issued

EQ1043 **LEAD** **S107289960**
SE **149 WILLARD ST** **N/A**
> 1 **AYER, MA**
2.716 mi.
14341 ft. **Site 5 of 13 in cluster EQ**

Relative:
Higher

Actual:
311 ft.

LEAD:

Community:	Ayer
Unit:	Not reported
Inspector Name:	Christine Caulfield
Inspector License Number:	1950
Activity Type:	INSPECT
Activity Date:	10/12/1994
Start Work Date:	Not reported
Activity Descriptions:	Comprehensive Initial Inspection
Outcomes:	No Hazards Found

Community:	Ayer
Unit:	Not reported
Inspector Name:	Christine Caulfield
Inspector License Number:	1950
Activity Type:	COMPLIANCE
Activity Date:	10/12/1994
Start Work Date:	Not reported
Activity Descriptions:	Letter of Full Initial Insp Comp
Outcomes:	Issued

EQ1044 **LEAD** **S107289377**
SE **146 WILLARD ST** **N/A**
> 1 **AYER, MA 01432**
2.720 mi.
14362 ft. **Site 6 of 13 in cluster EQ**

Relative:
Higher

Actual:
313 ft.

LEAD:

Community:	Ayer
Unit:	Not reported
Inspector Name:	Christine Caulfield
Inspector License Number:	1950
Activity Type:	INSPECT
Activity Date:	10/12/1994
Start Work Date:	Not reported
Activity Descriptions:	Comprehensive Initial Inspection
Outcomes:	No Hazards Found

Community:	Ayer
Unit:	Not reported
Inspector Name:	Christine Caulfield
Inspector License Number:	1950
Activity Type:	COMPLIANCE
Activity Date:	10/12/1994
Start Work Date:	Not reported
Activity Descriptions:	Letter of Full Initial Insp Comp
Outcomes:	Issued

ER1045 SW > 1 2.723 mi. 14379 ft. | **BEMIS ASSOCIATES INC**
ONE BEMIS WAY
SHIRLEY, MA 01464 | **US AIRS FINDS ECHO** | **1004516221 N/A**

Site 4 of 4 in cluster ER

Relative: Higher

Actual: 291 ft.

US AIRS (AFS):

Envid:	1004516221
Region Code:	01
County Code:	MA017
Programmatic ID:	AIR MA0000002511800795
Facility Registry ID:	110002013927
D and B Number:	Not reported
Facility Site Name:	BEMIS ASSOCIATES INC
Primary SIC Code:	2891
NAICS Code:	325520
Default Air Classification Code:	SMI
Facility Type of Ownership Code:	POF
Air CMS Category Code:	Not reported
HPV Status:	Not reported

US AIRS (AFS):

Region Code:	01
Programmatic ID:	AIR MA0000002511800795
Facility Registry ID:	110002013927
Air Operating Status Code:	OPR
Default Air Classification Code:	SMI
Air Program:	State Implementation Plan for National Primary and Secondary Ambient Air Quality Standards
Activity Date:	1990-01-31 00:00:00
Activity Status Date:	Not reported
Activity Group:	Compliance Monitoring
Activity Type:	Inspection/Evaluation
Activity Status:	Not reported

Region Code:	01
Programmatic ID:	AIR MA0000002511800795
Facility Registry ID:	110002013927
Air Operating Status Code:	OPR
Default Air Classification Code:	SMI
Air Program:	State Implementation Plan for National Primary and Secondary Ambient Air Quality Standards
Activity Date:	1991-02-08 00:00:00
Activity Status Date:	Not reported
Activity Group:	Compliance Monitoring
Activity Type:	Inspection/Evaluation
Activity Status:	Not reported

Region Code:	01
Programmatic ID:	AIR MA0000002511800795
Facility Registry ID:	110002013927
Air Operating Status Code:	OPR
Default Air Classification Code:	SMI
Air Program:	State Implementation Plan for National Primary and Secondary Ambient Air Quality Standards
Activity Date:	1999-04-06 00:00:00
Activity Status Date:	Not reported
Activity Group:	Compliance Monitoring
Activity Type:	Inspection/Evaluation
Activity Status:	Not reported

Region Code:	01
Programmatic ID:	AIR MA0000002511800795

BEMIS ASSOCIATES INC (Continued) **1004516221**

Facility Registry ID: 110002013927
Air Operating Status Code: OPR
Default Air Classification Code: SMI
Air Program: State Implementation Plan for National Primary and Secondary Ambient Air Quality Standards
Activity Date: 2002-04-30 00:00:00
Activity Status Date: Not reported
Activity Group: Compliance Monitoring
Activity Type: Inspection/Evaluation
Activity Status: Not reported

Region Code: 01
Programmatic ID: AIR MA0000002511800795
Facility Registry ID: 110002013927
Air Operating Status Code: OPR
Default Air Classification Code: SMI
Air Program: State Implementation Plan for National Primary and Secondary Ambient Air Quality Standards
Activity Date: 2003-01-28 00:00:00
Activity Status Date: Not reported
Activity Group: Compliance Monitoring
Activity Type: Inspection/Evaluation
Activity Status: Not reported

Region Code: 01
Programmatic ID: AIR MA0000002511800795
Facility Registry ID: 110002013927
Air Operating Status Code: OPR
Default Air Classification Code: SMI
Air Program: State Implementation Plan for National Primary and Secondary Ambient Air Quality Standards
Activity Date: 2004-07-19 00:00:00
Activity Status Date: Not reported
Activity Group: Compliance Monitoring
Activity Type: Inspection/Evaluation
Activity Status: Not reported

Region Code: 01
Programmatic ID: AIR MA0000002511800795
Facility Registry ID: 110002013927
Air Operating Status Code: OPR
Default Air Classification Code: SMI
Air Program: State Implementation Plan for National Primary and Secondary Ambient Air Quality Standards
Activity Date: 2004-10-14 00:00:00
Activity Status Date: Not reported
Activity Group: Compliance Monitoring
Activity Type: Inspection/Evaluation
Activity Status: Not reported

Region Code: 01
Programmatic ID: AIR MA0000002511800795
Facility Registry ID: 110002013927
Air Operating Status Code: OPR
Default Air Classification Code: SMI
Air Program: State Implementation Plan for National Primary and Secondary Ambient Air Quality Standards
Activity Date: 2005-04-15 00:00:00
Activity Status Date: Not reported
Activity Group: Compliance Monitoring
Activity Type: Inspection/Evaluation
Activity Status: Not reported

BEMIS ASSOCIATES INC (Continued) **1004516221**

Region Code: 01
Programmatic ID: AIR MA0000002511800795
Facility Registry ID: 110002013927
Air Operating Status Code: OPR
Default Air Classification Code: SMI
Air Program: State Implementation Plan for National Primary and Secondary Ambient Air Quality Standards
Activity Date: 2006-09-27 00:00:00
Activity Status Date: Not reported
Activity Group: Compliance Monitoring
Activity Type: Inspection/Evaluation
Activity Status: Not reported

Region Code: 01
Programmatic ID: AIR MA0000002511800795
Facility Registry ID: 110002013927
Air Operating Status Code: OPR
Default Air Classification Code: SMI
Air Program: State Implementation Plan for National Primary and Secondary Ambient Air Quality Standards
Activity Date: 2006-11-28 00:00:00
Activity Status Date: Not reported
Activity Group: Compliance Monitoring
Activity Type: Inspection/Evaluation
Activity Status: Not reported

Region Code: 01
Programmatic ID: AIR MA0000002511800795
Facility Registry ID: 110002013927
Air Operating Status Code: OPR
Default Air Classification Code: SMI
Air Program: State Implementation Plan for National Primary and Secondary Ambient Air Quality Standards
Activity Date: 2009-05-15 00:00:00
Activity Status Date: Not reported
Activity Group: Compliance Monitoring
Activity Type: Inspection/Evaluation
Activity Status: Not reported

Region Code: 01
Programmatic ID: AIR MA0000002511800795
Facility Registry ID: 110002013927
Air Operating Status Code: OPR
Default Air Classification Code: SMI
Air Program: State Implementation Plan for National Primary and Secondary Ambient Air Quality Standards
Activity Date: 2004-03-29 00:00:00
Activity Status Date: 2004-03-29 00:00:00
Activity Group: Enforcement Action
Activity Type: Administrative - Formal
Activity Status: Final Order Issued

FINDS:

Registry ID: 110002013927

Environmental Interest/Information System
AFS (Aerometric Information Retrieval System (AIRS) Facility Subsystem) replaces the former Compliance Data System (CDS), the National Emission Data System (NEDS), and the Storage and Retrieval of

BEMIS ASSOCIATES INC (Continued) **1004516221**

Aerometric Data (SAROAD). AIRS is the national repository for information concerning airborne pollution in the United States. AFS is used to track emissions and compliance data from industrial plants. AFS data are utilized by states to prepare State Implementation Plans to comply with regulatory programs and by EPA as an input for the estimation of total national emissions. AFS is undergoing a major redesign to support facility operating permits required under Title V of the Clean Air Act.

AIR SYNTHETIC MINOR

AIR EMISSIONS CLASSIFICATION UNKNOWN

US EPA TRIS (Toxics Release Inventory System) contains information from facilities on the amounts of over 300 listed toxic chemicals that these facilities release directly to air, water, land, or that are transported off-site.

RCRAInfo is a national information system that supports the Resource Conservation and Recovery Act (RCRA) program through the tracking of events and activities related to facilities that generate, transport, and treat, store, or dispose of hazardous waste. RCRAInfo allows RCRA program staff to track the notification, permit, compliance, and corrective action activities required under RCRA.

MA-EPICS - Massachussetts Environmental Protection Integrated Computer System

ECHO:

Envid:	1004516221
Registry ID:	110002013927
DFR URL:	http://echo.epa.gov/detailed_facility_report?fid=110002013927

EQ1046 **LEAD** **S107274822**
SE **111 WILLARD ST** **N/A**
> 1 **AYER, MA**
2.726 mi.
14394 ft. **Site 7 of 13 in cluster EQ**

Relative:
Higher

Actual:
323 ft.

LEAD:

Community:	Ayer
Unit:	Not reported
Inspector Name:	Raymond Descheneaux
Inspector License Number:	1758
Activity Type:	INSPECT
Activity Date:	04/13/1999
Start Work Date:	Not reported
Activity Descriptions:	Comprehensive Initial Inspection
Outcomes:	Hazards Found

EQ1047 **LEAD** **S107288936**
SE **144 WILLARD ST** **N/A**
> 1 **AYER, MA**
2.727 mi.
14397 ft. **Site 8 of 13 in cluster EQ**

Relative:
Higher

Actual:
314 ft.

LEAD:

Community:	Ayer
Unit:	144
Inspector Name:	Christine Caulfield
Inspector License Number:	1950
Activity Type:	INSPECT
Activity Date:	08/19/1993
Start Work Date:	Not reported
Activity Descriptions:	Comprehensive Initial Inspection
Outcomes:	No Hazards Found

Community:	Ayer
Unit:	144
Inspector Name:	Christine Caulfield
Inspector License Number:	1950
Activity Type:	COMPLIANCE
Activity Date:	08/19/1993
Start Work Date:	Not reported
Activity Descriptions:	Letter of Full Initial Insp Comp
Outcomes:	Issued

EQ1048 **LEAD** **S107275455**
SE **113 WILLARD ST** **N/A**
> 1 **AYER, MA**
2.728 mi.
14405 ft. **Site 9 of 13 in cluster EQ**

Relative:
Higher

Actual:
323 ft.

LEAD:

Community:	Ayer
Unit:	Not reported
Inspector Name:	Raymond Descheneaux
Inspector License Number:	1758
Activity Type:	INSPECT
Activity Date:	02/12/1999
Start Work Date:	Not reported
Activity Descriptions:	Comprehensive Initial Inspection
Outcomes:	Hazards Found

ES1049 **LEAD** **S107351968**
NE **41 MAIN ST** **N/A**
> 1 **GROTON, MA**
2.730 mi.
14415 ft. **Site 1 of 8 in cluster ES**

Relative:
Higher

Actual:
347 ft.

LEAD:

Community:	Groton
Unit:	Not reported
Inspector Name:	Ron Albert
Inspector License Number:	1704
Activity Type:	INSPECT
Activity Date:	09/12/1996
Start Work Date:	Not reported

(Continued) **S107351968**

Activity Descriptions: Comprehensive Initial Inspection
Outcomes: Hazards Found

EQ1050 **LEAD** **S107288513**
SE **142 WILLARD ST** **N/A**
> 1 **AYER, MA**
2.733 mi.
14431 ft. **Site 10 of 13 in cluster EQ**

Relative:
Higher

Actual:
315 ft.

LEAD:

Community:	Ayer
Unit:	142
Inspector Name:	Christine Caulfield
Inspector License Number:	1950
Activity Type:	INSPECT
Activity Date:	08/19/1993
Start Work Date:	Not reported
Activity Descriptions:	Comprehensive Initial Inspection
Outcomes:	No Hazards Found

Community:	Ayer
Unit:	142
Inspector Name:	Christine Caulfield
Inspector License Number:	1950
Activity Type:	COMPLIANCE
Activity Date:	08/19/1993
Start Work Date:	Not reported
Activity Descriptions:	Letter of Full Initial Insp Comp
Outcomes:	Issued

ES1051 **LEAD** **S107354378**
NE **43 MAIN ST** **N/A**
> 1 **GROTON, MA 01450**
2.734 mi.
14434 ft. **Site 2 of 8 in cluster ES**

Relative:
Higher

Actual:
348 ft.

LEAD:

Community:	Groton
Unit:	Not reported
Inspector Name:	Ron Albert
Inspector License Number:	1704
Activity Type:	INSPECT
Activity Date:	09/12/1996
Start Work Date:	Not reported
Activity Descriptions:	Comprehensive Initial Inspection
Outcomes:	Hazards Found

EQ1052 **LEAD** **S107288717**
SE **143 WILLARD ST** **N/A**
> 1 **AYER, MA**
2.736 mi.
14445 ft. **Site 11 of 13 in cluster EQ**

Relative:
Higher

Actual:
313 ft.

LEAD:

Community:	Ayer
Unit:	143
Inspector Name:	Christine Caulfield
Inspector License Number:	1950
Activity Type:	INSPECT
Activity Date:	08/19/1993
Start Work Date:	Not reported
Activity Descriptions:	Comprehensive Initial Inspection
Outcomes:	No Hazards Found

Community:	Ayer
Unit:	143
Inspector Name:	Christine Caulfield
Inspector License Number:	1950
Activity Type:	COMPLIANCE
Activity Date:	08/19/1993
Start Work Date:	Not reported
Activity Descriptions:	Letter of Full Initial Insp Comp
Outcomes:	Issued

1053 **LEAD** **S109159341**
ENE **249 INDIAN HILL RD** **N/A**
> 1 **GROTON, MA 01450**
2.736 mi.
14445 ft.

Relative:
Higher

Actual:
341 ft.

LEAD:

Community:	Groton
Unit:	Not reported
Inspector Name:	Stephen Fico
Inspector License Number:	3643
Activity Type:	INSPECT
Activity Date:	11/09/2007
Start Work Date:	Not reported
Activity Descriptions:	Comprehensive Initial Inspection
Outcomes:	Hazards Found

ET1054 **AMSC (AMERICAN SUPERCONDUCTOR CORPORATION)** **HW GEN** **S112291304**
SSW **64 JACKSON ROAD** **TIER 2** **N/A**
> 1 **DEVENS, MA 01432**
2.739 mi.
14463 ft. **Site 1 of 3 in cluster ET**

Relative:
Higher

Actual:
332 ft.

HW GEN:

EPA Id:	MAR000503060
RCRA Generator Status:	LQG
State Generator Status:	LQG-MA

TIER 2:

Report Year:	2015
Facility Id:	FATR2015000000000183

AMSC (AMERICAN SUPERCONDUCTOR CORPORATION) (Continued) **S112291304**

Facility Dept:	Not reported
Latitude:	42.5353
Longitude:	-71.6253
Mailing Address:	64 Jackson Road
Mailing City/State/Zip:	01434
Mailing Country:	United States
Notes:	Not reported
All Chemicals Same As Last Yr:	Not reported
Date Signed:	02/25/2016
Dike Or Other Safeguard:	F
Failed Validation:	Not reported
Date Modified:	05/19/2016
Fees Total:	Not reported
Num Of Employees:	102
Site Coord Abbreviated?:	F
Site Map:	F
State Label Code:	Not reported
Submitted By:	John Mahoney
Validation Report:	Not reported
Fire District:	Not reported
Latlong Location Description:	Not reported
Latlong Method:	Not reported

ET1055 **AMERICAN SUPERCONDUCTOR** **RCRA-LQG** **1004718696**
SSW **64 JACKSON RD** **TRIS** **01432MRCNS64JAC**
> 1 **DEVENS, MA 01434**
2.739 mi.
14463 ft. **Site 2 of 3 in cluster ET**

Relative:
Higher

Actual:
332 ft.

RCRA-LQG:

Date form received by agency:	03/01/2016
Facility name:	AMERICAN SUPERCONDUCTOR
Facility address:	64 JACKSON RD DEVENS, MA 01434
EPA ID:	MAR000503060
Mailing address:	JACKSON RD DEVENS, MA 01434
Contact:	JOHN MAHONEY
Contact address:	JACKSON RD DEVENS, MA 01434
Contact country:	US
Contact telephone:	(978) 842-3048
Contact email:	JOHN.MAHONEY@AMSC.COM
EPA Region:	01
Land type:	Private
Classification:	Large Quantity Generator
Description:	Handler: generates 1,000 kg or more of hazardous waste during any calendar month; or generates more than 1 kg of acutely hazardous waste during any calendar month; or generates more than 100 kg of any residue or contaminated soil, waste or other debris resulting from the cleanup of a spill, into or on any land or water, of acutely hazardous waste during any calendar month; or generates 1 kg or less of acutely hazardous waste during any calendar month, and accumulates more than 1 kg of acutely hazardous waste at any time; or generates 100 kg or less

AMERICAN SUPERCONDUCTOR (Continued) **1004718696**

of any residue or contaminated soil, waste or other debris resulting from the cleanup of a spill, into or on any land or water, of acutely hazardous waste during any calendar month, and accumulates more than 100 kg of that material at any time

Owner/Operator Summary:

Owner/operator name:	AMERICAN SUPERCONDUCTOR CORPORATION
Owner/operator address:	64 JACKSON RD DEVENS, MA 01432
Owner/operator country:	US
Owner/operator telephone:	Not reported
Legal status:	Private
Owner/Operator Type:	Operator
Owner/Op start date:	12/07/2001
Owner/Op end date:	Not reported

Owner/operator name:	AMERICAN SUPERCONDUCTOR
Owner/operator address:	JACKSON RD DEVENS, MA 01434
Owner/operator country:	US
Owner/operator telephone:	(978) 842-3048
Legal status:	Private
Owner/Operator Type:	Owner
Owner/Op start date:	12/07/2001
Owner/Op end date:	Not reported

Owner/operator name:	AMERICAN SUPERCONDUCTOR CORPORATION
Owner/operator address:	64 JACKSON RD DEVENS, MA 01432
Owner/operator country:	US
Owner/operator telephone:	Not reported
Legal status:	Private
Owner/Operator Type:	Owner
Owner/Op start date:	12/07/2001
Owner/Op end date:	Not reported

Owner/operator name:	AMERICAN SUPERCONDUCTOR
Owner/operator address:	JACKSON RD DEVENS, MA 01434
Owner/operator country:	US
Owner/operator telephone:	(978) 842-3048
Legal status:	Private
Owner/Operator Type:	Operator
Owner/Op start date:	12/07/2001
Owner/Op end date:	Not reported

Handler Activities Summary:

U.S. importer of hazardous waste:	No
Mixed waste (haz. and radioactive):	No
Recycler of hazardous waste:	No
Transporter of hazardous waste:	No
Treater, storer or disposer of HW:	No
Underground injection activity:	No
On-site burner exemption:	No
Furnace exemption:	No
Used oil fuel burner:	No

AMERICAN SUPERCONDUCTOR (Continued) **1004718696**

Used oil processor: No
User oil refiner: No
Used oil fuel marketer to burner: No
Used oil Specification marketer: No
Used oil transfer facility: No
Used oil transporter: No

. Waste code: D001
. Waste name: IGNITABLE WASTE

. Waste code: D002
. Waste name: CORROSIVE WASTE

. Waste code: D003
. Waste name: REACTIVE WASTE

. Waste code: D005
. Waste name: BARIUM

. Waste code: D008
. Waste name: LEAD

. Waste code: D011
. Waste name: SILVER

. Waste code: F003
. Waste name: THE FOLLOWING SPENT NONHALOGENATED SOLVENTS: XYLENE, ACETONE, ETHYL ACETATE, ETHYL BENZENE, ETHYL ETHER, METHYL ISOBUTYL KETONE, N-BUTYL ALCOHOL, CYCLOHEXANONE, AND METHANOL; ALL SPENT SOLVENT MIXTURES/BLENDS CONTAINING, BEFORE USE, ONLY THE ABOVE SPENT NONHALOGENATED SOLVENTS; AND ALL SPENT SOLVENT MIXTURES/BLENDS CONTAINING, BEFORE USE, ONE OR MORE OF THE ABOVE NONHALOGENATED SOLVENTS, AND A TOTAL OF TEN PERCENT OR MORE (BY VOLUME) OF ONE OR MORE OF THOSE SOLVENTS LISTED IN F001, F002, F004, AND F005; AND STILL BOTTOMS FROM THE RECOVERY OF THESE SPENT SOLVENTS AND SPENT SOLVENT MIXTURES.

Historical Generators:
Date form received by agency: 05/13/2014
Site name: AMERICAN SUPERCONDUCTOR CORPORATION
Classification: Large Quantity Generator

. Waste code: D001
. Waste name: IGNITABLE WASTE

. Waste code: D002
. Waste name: CORROSIVE WASTE

. Waste code: F003
. Waste name: THE FOLLOWING SPENT NONHALOGENATED SOLVENTS: XYLENE, ACETONE, ETHYL ACETATE, ETHYL BENZENE, ETHYL ETHER, METHYL ISOBUTYL KETONE, N-BUTYL ALCOHOL, CYCLOHEXANONE, AND METHANOL; ALL SPENT SOLVENT MIXTURES/BLENDS CONTAINING, BEFORE USE, ONLY THE ABOVE SPENT NONHALOGENATED SOLVENTS; AND ALL SPENT SOLVENT MIXTURES/BLENDS CONTAINING, BEFORE USE, ONE OR MORE OF THE ABOVE NONHALOGENATED SOLVENTS, AND A TOTAL OF TEN PERCENT OR MORE (BY VOLUME) OF ONE OR MORE OF THOSE SOLVENTS LISTED IN F001, F002, F004, AND F005; AND STILL

AMERICAN SUPERCONDUCTOR (Continued) **1004718696**

BOTTOMS FROM THE RECOVERY OF THESE SPENT SOLVENTS AND SPENT SOLVENT MIXTURES.

Date form received by agency: 03/01/2012
Site name: AMERICAN SUPERCONDUCTOR CORPORATION
Classification: Large Quantity Generator

. Waste code: D001
. Waste name: IGNITABLE WASTE

. Waste code: D002
. Waste name: CORROSIVE WASTE

. Waste code: D003
. Waste name: REACTIVE WASTE

. Waste code: D005
. Waste name: BARIUM

. Waste code: D007
. Waste name: CHROMIUM

. Waste code: D008
. Waste name: LEAD

. Waste code: D011
. Waste name: SILVER

. Waste code: D035
. Waste name: METHYL ETHYL KETONE

. Waste code: F003
. Waste name: THE FOLLOWING SPENT NONHALOGENATED SOLVENTS: XYLENE, ACETONE, ETHYL ACETATE, ETHYL BENZENE, ETHYL ETHER, METHYL ISOBUTYL KETONE, N-BUTYL ALCOHOL, CYCLOHEXANONE, AND METHANOL; ALL SPENT SOLVENT MIXTURES/BLENDS CONTAINING, BEFORE USE, ONLY THE ABOVE SPENT NONHALOGENATED SOLVENTS; AND ALL SPENT SOLVENT MIXTURES/BLENDS CONTAINING, BEFORE USE, ONE OR MORE OF THE ABOVE NONHALOGENATED SOLVENTS, AND A TOTAL OF TEN PERCENT OR MORE (BY VOLUME) OF ONE OR MORE OF THOSE SOLVENTS LISTED IN F001, F002, F004, AND F005; AND STILL BOTTOMS FROM THE RECOVERY OF THESE SPENT SOLVENTS AND SPENT SOLVENT MIXTURES.

. Waste code: F005
. Waste name: THE FOLLOWING SPENT NONHALOGENATED SOLVENTS: TOLUENE, METHYL ETHYL KETONE, CARBON DISULFIDE, ISOBUTANOL, PYRIDINE, BENZENE, 2-ETHOXYETHANOL, AND 2-NITROPROPANE; ALL SPENT SOLVENT MIXTURES/BLENDS CONTAINING, BEFORE USE, A TOTAL OF TEN PERCENT OR MORE (BY VOLUME) OF ONE OR MORE OF THE ABOVE NONHALOGENATED SOLVENTS OR THOSE SOLVENTS LISTED IN F001, F002, OR F004; AND STILL BOTTOMS FROM THE RECOVERY OF THESE SPENT SOLVENTS AND SPENT SOLVENT MIXTURES.

. Waste code: P113
. Waste name: THALLIC OXIDE (OR) THALLIUM OXIDE TL2O3

. Waste code: U154
. Waste name: METHANOL (I) (OR) METHYL ALCOHOL (I)

AMERICAN SUPERCONDUCTOR (Continued) **1004718696**

. Waste code: MA01
. Waste name: WASTE OIL

. Waste code: MA95
. Waste name: UNIVERSAL WASTE

. Waste code: MA99
. Waste name: NON-HAZARDOUS WASTE TO BE USED ONLY FOR NON-HW SHIPPED USING HW MANIFEST

Date form received by agency: 02/24/2012
Site name: AMERICAN SUPERCONDUCTOR
Classification: Large Quantity Generator

. Waste code: D001
. Waste name: IGNITABLE WASTE

. Waste code: D002
. Waste name: CORROSIVE WASTE

. Waste code: D003
. Waste name: REACTIVE WASTE

. Waste code: D005
. Waste name: BARIUM

. Waste code: D007
. Waste name: CHROMIUM

. Waste code: D008
. Waste name: LEAD

. Waste code: D011
. Waste name: SILVER

. Waste code: D035
. Waste name: METHYL ETHYL KETONE

. Waste code: F003
. Waste name: THE FOLLOWING SPENT NONHALOGENATED SOLVENTS: XYLENE, ACETONE, ETHYL ACETATE, ETHYL BENZENE, ETHYL ETHER, METHYL ISOBUTYL KETONE, N-BUTYL ALCOHOL, CYCLOHEXANONE, AND METHANOL; ALL SPENT SOLVENT MIXTURES/BLENDS CONTAINING, BEFORE USE, ONLY THE ABOVE SPENT NONHALOGENATED SOLVENTS; AND ALL SPENT SOLVENT MIXTURES/BLENDS CONTAINING, BEFORE USE, ONE OR MORE OF THE ABOVE NONHALOGENATED SOLVENTS, AND A TOTAL OF TEN PERCENT OR MORE (BY VOLUME) OF ONE OR MORE OF THOSE SOLVENTS LISTED IN F001, F002, F004, AND F005; AND STILL BOTTOMS FROM THE RECOVERY OF THESE SPENT SOLVENTS AND SPENT SOLVENT MIXTURES.

. Waste code: F005
. Waste name: THE FOLLOWING SPENT NONHALOGENATED SOLVENTS: TOLUENE, METHYL ETHYL KETONE, CARBON DISULFIDE, ISOBUTANOL, PYRIDINE, BENZENE, 2-ETHOXYETHANOL, AND 2-NITROPROPANE; ALL SPENT SOLVENT MIXTURES/BLENDS CONTAINING, BEFORE USE, A TOTAL OF TEN PERCENT OR MORE (BY VOLUME) OF ONE OR MORE OF THE ABOVE NONHALOGENATED SOLVENTS OR THOSE SOLVENTS LISTED IN F001, F002, OR F004; AND STILL BOTTOMS FROM THE RECOVERY OF

AMERICAN SUPERCONDUCTOR (Continued) **1004718696**

THESE SPENT SOLVENTS AND SPENT SOLVENT MIXTURES.

. Waste code: P113
. Waste name: THALLIC OXIDE (OR) THALLIUM OXIDE TL2O3

. Waste code: U154
. Waste name: METHANOL (I) (OR) METHYL ALCOHOL (I)

. Waste code: MA01
. Waste name: WASTE OIL

. Waste code: MA95
. Waste name: UNIVERSAL WASTE

. Waste code: MA99
. Waste name: NON-HAZARDOUS WASTE TO BE USED ONLY FOR NON-HW SHIPPED USING HW MANIFEST

Date form received by agency: 03/01/2010
Site name: AMERICAN SUPERCONDUCTOR CORPORATION
Classification: Large Quantity Generator

. Waste code: D001
. Waste name: IGNITABLE WASTE

. Waste code: D002
. Waste name: CORROSIVE WASTE

. Waste code: D005
. Waste name: BARIUM

. Waste code: D008
. Waste name: LEAD

. Waste code: D011
. Waste name: SILVER

. Waste code: D035
. Waste name: METHYL ETHYL KETONE

. Waste code: D038
. Waste name: PYRIDINE

. Waste code: F003
. Waste name: THE FOLLOWING SPENT NONHALOGENATED SOLVENTS: XYLENE, ACETONE, ETHYL ACETATE, ETHYL BENZENE, ETHYL ETHER, METHYL ISOBUTYL KETONE, N-BUTYL ALCOHOL, CYCLOHEXANONE, AND METHANOL; ALL SPENT SOLVENT MIXTURES/BLENDS CONTAINING, BEFORE USE, ONLY THE ABOVE SPENT NONHALOGENATED SOLVENTS; AND ALL SPENT SOLVENT MIXTURES/BLENDS CONTAINING, BEFORE USE, ONE OR MORE OF THE ABOVE NONHALOGENATED SOLVENTS, AND A TOTAL OF TEN PERCENT OR MORE (BY VOLUME) OF ONE OR MORE OF THOSE SOLVENTS LISTED IN F001, F002, F004, AND F005; AND STILL BOTTOMS FROM THE RECOVERY OF THESE SPENT SOLVENTS AND SPENT SOLVENT MIXTURES.

. Waste code: F005
. Waste name: THE FOLLOWING SPENT NONHALOGENATED SOLVENTS: TOLUENE, METHYL ETHYL

AMERICAN SUPERCONDUCTOR (Continued) **1004718696**

KETONE, CARBON DISULFIDE, ISOBUTANOL, PYRIDINE, BENZENE, 2-ETHOXYETHANOL, AND 2-NITROPROPANE; ALL SPENT SOLVENT MIXTURES/BLENDS CONTAINING, BEFORE USE, A TOTAL OF TEN PERCENT OR MORE (BY VOLUME) OF ONE OR MORE OF THE ABOVE NONHALOGENATED SOLVENTS OR THOSE SOLVENTS LISTED IN F001, F002, OR F004; AND STILL BOTTOMS FROM THE RECOVERY OF THESE SPENT SOLVENTS AND SPENT SOLVENT MIXTURES.

Date form received by agency: 02/12/2010
Site name: AMERICAN SUPERCONDUCTOR
Classification: Large Quantity Generator

. Waste code: D001
. Waste name: IGNITABLE WASTE

. Waste code: D002
. Waste name: CORROSIVE WASTE

. Waste code: D005
. Waste name: BARIUM

. Waste code: D008
. Waste name: LEAD

. Waste code: D011
. Waste name: SILVER

. Waste code: D035
. Waste name: METHYL ETHYL KETONE

. Waste code: D038
. Waste name: PYRIDINE

. Waste code: F003
. Waste name: THE FOLLOWING SPENT NONHALOGENATED SOLVENTS: XYLENE, ACETONE, ETHYL ACETATE, ETHYL BENZENE, ETHYL ETHER, METHYL ISOBUTYL KETONE, N-BUTYL ALCOHOL, CYCLOHEXANONE, AND METHANOL; ALL SPENT SOLVENT MIXTURES/BLENDS CONTAINING, BEFORE USE, ONLY THE ABOVE SPENT NONHALOGENATED SOLVENTS; AND ALL SPENT SOLVENT MIXTURES/BLENDS CONTAINING, BEFORE USE, ONE OR MORE OF THE ABOVE NONHALOGENATED SOLVENTS, AND A TOTAL OF TEN PERCENT OR MORE (BY VOLUME) OF ONE OR MORE OF THOSE SOLVENTS LISTED IN F001, F002, F004, AND F005; AND STILL BOTTOMS FROM THE RECOVERY OF THESE SPENT SOLVENTS AND SPENT SOLVENT MIXTURES.

. Waste code: F005
. Waste name: THE FOLLOWING SPENT NONHALOGENATED SOLVENTS: TOLUENE, METHYL ETHYL KETONE, CARBON DISULFIDE, ISOBUTANOL, PYRIDINE, BENZENE, 2-ETHOXYETHANOL, AND 2-NITROPROPANE; ALL SPENT SOLVENT MIXTURES/BLENDS CONTAINING, BEFORE USE, A TOTAL OF TEN PERCENT OR MORE (BY VOLUME) OF ONE OR MORE OF THE ABOVE NONHALOGENATED SOLVENTS OR THOSE SOLVENTS LISTED IN F001, F002, OR F004; AND STILL BOTTOMS FROM THE RECOVERY OF THESE SPENT SOLVENTS AND SPENT SOLVENT MIXTURES.

. Waste code: MA01
. Waste name: WASTE OIL

. Waste code: MA99

AMERICAN SUPERCONDUCTOR (Continued) **1004718696**

. Waste name: NON-HAZARDOUS WASTE TO BE USED ONLY FOR NON-HW SHIPPED USING HW MANIFEST

Date form received by agency: 02/27/2008
Site name: AMERICAN SUPERCONDUCTOR CORPORATION
Classification: Large Quantity Generator

. Waste code: D001
. Waste name: IGNITABLE WASTE

. Waste code: D002
. Waste name: CORROSIVE WASTE

. Waste code: D007
. Waste name: CHROMIUM

. Waste code: D008
. Waste name: LEAD

. Waste code: D009
. Waste name: MERCURY

Date form received by agency: 02/27/2008
Site name: AMERICAN SUPERCONDUCTOR
Classification: Large Quantity Generator

. Waste code: D001
. Waste name: IGNITABLE WASTE

. Waste code: D002
. Waste name: CORROSIVE WASTE

. Waste code: D003
. Waste name: REACTIVE WASTE

. Waste code: D007
. Waste name: CHROMIUM

. Waste code: D008
. Waste name: LEAD

. Waste code: D009
. Waste name: MERCURY

. Waste code: MA01
. Waste name: WASTE OIL

Date form received by agency: 03/27/2006
Site name: AMERICAN SUPERCONDUCTOR (AMSC WIRES)
Classification: Large Quantity Generator

. Waste code: D001
. Waste name: IGNITABLE WASTE

. Waste code: D002
. Waste name: CORROSIVE WASTE

AMERICAN SUPERCONDUCTOR (Continued) **1004718696**

. Waste code: D003
. Waste name: REACTIVE WASTE

. Waste code: D005
. Waste name: BARIUM

. Waste code: D007
. Waste name: CHROMIUM

. Waste code: D008
. Waste name: LEAD

. Waste code: D011
. Waste name: SILVER

. Waste code: MA01
. Waste name: WASTE OIL

. Waste code: MA95
. Waste name: UNIVERSAL WASTE

. Waste code: MA99
. Waste name: NON-HAZARDOUS WASTE TO BE USED ONLY FOR NON-HW SHIPPED USING HW MANIFEST

Date form received by agency: 03/19/2004
Site name: AMERICAN SUPERCONDUCTOR (AMSC WIRES)
Classification: Large Quantity Generator

. Waste code: D001
. Waste name: IGNITABLE WASTE

. Waste code: D002
. Waste name: CORROSIVE WASTE

. Waste code: D005
. Waste name: BARIUM

. Waste code: D007
. Waste name: CHROMIUM

. Waste code: D008
. Waste name: LEAD

. Waste code: D011
. Waste name: SILVER

. Waste code: D039
. Waste name: TETRACHLOROETHYLENE

. Waste code: MA01
. Waste name: WASTE OIL

. Waste code: MA98
. Waste name: OFF SPECIFICATION USED OIL FUEL THAT IS SHIPPED USING A HW MANIFEST

. Waste code: MA99

AMERICAN SUPERCONDUCTOR (Continued) 1004718696

. Waste name: NON-HAZARDOUS WASTE TO BE USED ONLY FOR NON-HW SHIPPED USING HW MANIFEST

Date form received by agency: 09/17/2001
Site name: AMERICAN SUPERCONDUCTOR
Classification: Large Quantity Generator

. Waste code: D002
. Waste name: CORROSIVE WASTE

. Waste code: D005
. Waste name: BARIUM

. Waste code: F003
. Waste name: THE FOLLOWING SPENT NONHALOGENATED SOLVENTS: XYLENE, ACETONE, ETHYL ACETATE, ETHYL BENZENE, ETHYL ETHER, METHYL ISOBUTYL KETONE, N-BUTYL ALCOHOL, CYCLOHEXANONE, AND METHANOL; ALL SPENT SOLVENT MIXTURES/BLENDS CONTAINING, BEFORE USE, ONLY THE ABOVE SPENT NONHALOGENATED SOLVENTS; AND ALL SPENT SOLVENT MIXTURES/BLENDS CONTAINING, BEFORE USE, ONE OR MORE OF THE ABOVE NONHALOGENATED SOLVENTS, AND A TOTAL OF TEN PERCENT OR MORE (BY VOLUME) OF ONE OR MORE OF THOSE SOLVENTS LISTED IN F001, F002, F004, AND F005; AND STILL BOTTOMS FROM THE RECOVERY OF THESE SPENT SOLVENTS AND SPENT SOLVENT MIXTURES.

. Waste code: MA01
. Waste name: WASTE OIL

Biennial Reports:

Last Biennial Reporting Year: 2013

Annual Waste Handled:
Waste code: D001
Waste name: IGNITABLE HAZARDOUS WASTES ARE THOSE WASTES WHICH HAVE A FLASHPOINT OF LESS THAN 140 DEGREES FAHRENHEIT AS DETERMINED BY A PENSKY-MARTENS CLOSED CUP FLASH POINT TESTER. ANOTHER METHOD OF DETERMINING THE FLASH POINT OF A WASTE IS TO REVIEW THE MATERIAL SAFETY DATA SHEET, WHICH CAN BE OBTAINED FROM THE MANUFACTURER OR DISTRIBUTOR OF THE MATERIAL. LACQUER THINNER IS AN EXAMPLE OF A COMMONLY USED SOLVENT WHICH WOULD BE CONSIDERED AS IGNITABLE HAZARDOUS WASTE.
Amount (Lbs): 910

Waste code: D002
Waste name: A WASTE WHICH HAS A PH OF LESS THAN 2 OR GREATER THAN 12.5 IS CONSIDERED TO BE A CORROSIVE HAZARDOUS WASTE. SODIUM HYDROXIDE, A CAUSTIC SOLUTION WITH A HIGH PH, IS OFTEN USED BY INDUSTRIES TO CLEAN OR DEGREASE PARTS. HYDROCHLORIC ACID, A SOLUTION WITH A LOW PH, IS USED BY MANY INDUSTRIES TO CLEAN METAL PARTS PRIOR TO PAINTING. WHEN THESE CAUSTIC OR ACID SOLUTIONS BECOME CONTAMINATED AND MUST BE DISPOSED, THE WASTE WOULD BE A CORROSIVE HAZARDOUS WASTE.
Amount (Lbs): 7990

Waste code: D003
Waste name: A MATERIAL IS CONSIDERED TO BE A REACTIVE HAZARDOUS WASTE IF IT IS NORMALLY UNSTABLE, REACTS VIOLENTLY WITH WATER, GENERATES TOXIC GASES WHEN EXPOSED TO WATER OR CORROSIVE MATERIALS, OR IF IT IS CAPABLE OF DETONATION OR EXPLOSION WHEN EXPOSED TO HEAT OR A FLAME. ONE EXAMPLE

AMERICAN SUPERCONDUCTOR (Continued) **1004718696**

OF SUCH WASTE WOULD BY WASTE GUNPOWDER.
Amount (Lbs): 310

Waste code: D005
Waste name: BARIUM
Amount (Lbs): 450

Waste code: D007
Waste name: CHROMIUM
Amount (Lbs): 310

Waste code: D008
Waste name: LEAD
Amount (Lbs): 810

Waste code: D011
Waste name: SILVER
Amount (Lbs): 310

Waste code: D035
Waste name: METHYL ETHYL KETONE
Amount (Lbs): 360

Waste code: F003
Waste name: THE FOLLOWING SPENT NON-HALOGENATED SOLVENTS: XYLENE, ACETONE, ETHYL ACETATE, ETHYL BENZENE, ETHYL ETHER, METHYL ISOBUTYL KETONE, N-BUTYL ALCOHOL, CYCLOHEXANONE, AND METHANOL; ALL SPENT SOLVENT MIXTURES/BLENDS CONTAINING, BEFORE USE, ONLY THE ABOVE SPENT NON-HALOGENATED SOLVENTS; AND ALL SPENT SOLVENT MIXTURES/BLENDS CONTAINING, BEFORE USE, ONE OR MORE OF THE ABOVE NON-HALOGENATED SOLVENTS, AND, A TOTAL OF TEN PERCENT OR MORE (BY VOLUME) OF ONE OR MORE OF THOSE SOLVENTS LISTED IN F001, F002, F004, AND F005, AND STILL BOTTOMS FROM THE RECOVERY OF THESE SPENT SOLVENTS AND SPENT SOLVENT MIXTURES.
Amount (Lbs): 550

Waste code: F005
Waste name: THE FOLLOWING SPENT NON-HALOGENATED SOLVENTS: TOLUENE, METHYL ETHYL KETONE, CARBON DISULFIDE, ISOBUTANOL, PYRIDINE, BENZENE, 2-ETHOXYETHANOL, AND 2-NITROPROPANE; ALL SPENT SOLVENT MIXTURES/BLENDS CONTAINING, BEFORE USE, A TOTAL OF TEN PERCENT OR MORE (BY VOLUME) OF ONE OR MORE OF THE ABOVE NON-HALOGENATED SOLVENTS OR THOSE SOLVENTS LISTED IN F001, F002, OR F004; AND STILL BOTTOMS FROM THE RECOVERY OF THESE SPENT SOLVENTS AND SPENT SOLVENT MIXTURES.
Amount (Lbs): 360

Waste code: P113
Waste name: THALLIC OXIDE
Amount (Lbs): 5

Waste code: U154
Waste name: METHANOL (I)
Amount (Lbs): 310

Facility Has Received Notices of Violations:
Regulation violated: Not reported

AMERICAN SUPERCONDUCTOR (Continued) **1004718696**

Area of violation:	State Statute or Regulation
Date violation determined:	12/23/2010
Date achieved compliance:	10/28/2011
Violation lead agency:	State
Enforcement action:	WRITTEN INFORMAL
Enforcement action date:	02/11/2011
Enf. disposition status:	Action Satisfied (Case Closed)
Enf. disp. status date:	10/28/2011
Enforcement lead agency:	State
Proposed penalty amount:	Not reported
Final penalty amount:	Not reported
Paid penalty amount:	Not reported

Regulation violated:	Not reported
Area of violation:	Generators - Pre-transport
Date violation determined:	12/23/2010
Date achieved compliance:	10/28/2011
Violation lead agency:	State
Enforcement action:	WRITTEN INFORMAL
Enforcement action date:	02/11/2011
Enf. disposition status:	Action Satisfied (Case Closed)
Enf. disp. status date:	10/28/2011
Enforcement lead agency:	State
Proposed penalty amount:	Not reported
Final penalty amount:	Not reported
Paid penalty amount:	Not reported

Regulation violated:	SR - 341(2)
Area of violation:	State Statute or Regulation
Date violation determined:	01/12/2006
Date achieved compliance:	02/16/2006
Violation lead agency:	State
Enforcement action:	WRITTEN INFORMAL
Enforcement action date:	01/12/2006
Enf. disposition status:	Not reported
Enf. disp. status date:	Not reported
Enforcement lead agency:	State
Proposed penalty amount:	Not reported
Final penalty amount:	Not reported
Paid penalty amount:	Not reported

Regulation violated:	SR - 311(1)
Area of violation:	Generators - Manifest
Date violation determined:	01/12/2006
Date achieved compliance:	02/16/2006
Violation lead agency:	State
Enforcement action:	WRITTEN INFORMAL
Enforcement action date:	01/12/2006
Enf. disposition status:	Not reported
Enf. disp. status date:	Not reported
Enforcement lead agency:	State
Proposed penalty amount:	Not reported
Final penalty amount:	Not reported
Paid penalty amount:	Not reported

Regulation violated:	SR - 685(4)
Area of violation:	Generators - Pre-transport

AMERICAN SUPERCONDUCTOR (Continued) **1004718696**

Date violation determined: 01/12/2006
Date achieved compliance: 02/16/2006
Violation lead agency: State
Enforcement action: WRITTEN INFORMAL
Enforcement action date: 01/12/2006
Enf. disposition status: Not reported
Enf. disp. status date: Not reported
Enforcement lead agency: State
Proposed penalty amount: Not reported
Final penalty amount: Not reported
Paid penalty amount: Not reported

Evaluation Action Summary:
Evaluation date: 10/28/2011
Evaluation: COMPLIANCE SCHEDULE EVALUATION
Area of violation: Not reported
Date achieved compliance: Not reported
Evaluation lead agency: State

Evaluation date: 12/23/2010
Evaluation: COMPLIANCE EVALUATION INSPECTION ON-SITE
Area of violation: Generators - Pre-transport
Date achieved compliance: 10/28/2011
Evaluation lead agency: State

Evaluation date: 12/23/2010
Evaluation: COMPLIANCE EVALUATION INSPECTION ON-SITE
Area of violation: State Statute or Regulation
Date achieved compliance: 10/28/2011
Evaluation lead agency: State

Evaluation date: 02/16/2006
Evaluation: COMPLIANCE SCHEDULE EVALUATION
Area of violation: Not reported
Date achieved compliance: Not reported
Evaluation lead agency: State

Evaluation date: 11/30/2005
Evaluation: COMPLIANCE EVALUATION INSPECTION ON-SITE
Area of violation: Generators - Pre-transport
Date achieved compliance: 02/16/2006
Evaluation lead agency: State

Evaluation date: 11/30/2005
Evaluation: COMPLIANCE EVALUATION INSPECTION ON-SITE
Area of violation: State Statute or Regulation
Date achieved compliance: 02/16/2006
Evaluation lead agency: State

Evaluation date: 11/30/2005
Evaluation: COMPLIANCE EVALUATION INSPECTION ON-SITE
Area of violation: Generators - Manifest
Date achieved compliance: 02/16/2006
Evaluation lead agency: State

Evaluation date: 05/30/2002
Evaluation: COMPLIANCE EVALUATION INSPECTION ON-SITE

AMERICAN SUPERCONDUCTOR (Continued) **1004718696**

Area of violation: Not reported
Date achieved compliance: Not reported
Evaluation lead agency: State

TRIS:

Click this hyperlink while viewing on your computer to access
1 additional US_TRIS: record(s) in the EDR Site Report.

ES1056 **EDR Hist Cleaner** **1015061500**
NE **44 MAIN ST** **N/A**
> 1 **GROTON, MA 01450**
2.743 mi.
14484 ft. **Site 3 of 8 in cluster ES**

Relative:
Higher

Actual:
357 ft.

EDR Historical Cleaners:
Name: KLEENIT CLEANSERS & LAUNDERERS
Year: 2003
Address: 44 MAIN ST

EQ1057 **LEAD** **S113958830**
SE **139 WILLARD ST** **N/A**
> 1 **AYER, MA 01432**
2.749 mi.
14515 ft. **Site 12 of 13 in cluster EQ**

Relative:
Higher

Actual:
315 ft.

LEAD:
Community: Ayer
Unit: Not reported
Inspector Name: Christine Caulfield
Inspector License Number: 1950
Activity Type: INSPECT
Activity Date: 05/29/2013
Start Work Date: Not reported
Activity Descriptions: Comprehensive Initial Inspection
Outcomes: No Hazards Found

Community: Ayer
Unit: Not reported
Inspector Name: Christine Caulfield
Inspector License Number: 1950
Activity Type: COMPLIANCE
Activity Date: 05/29/2013
Start Work Date: Not reported
Activity Descriptions: Letter of Full Initial Insp Comp
Outcomes: Issued

1058
SW
> 1
2.750 mi.
14522 ft.

81 CHAPEL ST
SHIRLEY, MA

LEAD **S107391704**
N/A

Relative:
Higher

Actual:
281 ft.

LEAD:

Community:	Shirley
Unit:	Not reported
Inspector Name:	Christine Caulfield
Inspector License Number:	1950
Activity Type:	INSPECT
Activity Date:	01/24/2003
Start Work Date:	Not reported
Activity Descriptions:	Risk Assessment
Outcomes:	Urgent Lead Hazards

Community:	Shirley
Unit:	Not reported
Inspector Name:	Christine Caulfield
Inspector License Number:	1950
Activity Type:	INSPECT
Activity Date:	01/24/2003
Start Work Date:	Not reported
Activity Descriptions:	Comprehensive Initial Inspection
Outcomes:	Hazards Found

Community:	Shirley
Unit:	Not reported
Inspector Name:	Christine Caulfield
Inspector License Number:	1950
Activity Type:	INSPECT
Activity Date:	06/17/2003
Start Work Date:	Not reported
Activity Descriptions:	Final Interim Control Reinsp.
Outcomes:	Passed

Community:	Shirley
Unit:	Not reported
Inspector Name:	Christine Caulfield
Inspector License Number:	1950
Activity Type:	COMPLIANCE
Activity Date:	06/17/2003
Start Work Date:	Not reported
Activity Descriptions:	Letter of Interim Control
Outcomes:	Issued

EO1059
ESE
> 1
2.753 mi.
14534 ft.

EASY STREET SUBDIVISION
EASY STREET
AYER, MA 01432

Site 3 of 3 in cluster EO

FINDS **1012311954**
ECHO **N/A**

Relative:
Lower

Actual:
239 ft.

FINDS:

Registry ID: 110040433572

Environmental Interest/Information System
US National Pollutant Discharge Elimination System (NPDES) module of the Compliance Information System (ICIS) tracks surface water permits

EASY STREET SUBDIVISION (Continued) **1012311954**

issued under the Clean Water Act. Under NPDES, all facilities that discharge pollutants from any point source into waters of the United States are required to obtain a permit. The permit will likely contain limits on what can be discharged, impose monitoring and reporting requirements, and include other provisions to ensure that the discharge does not adversely affect water quality.

ECHO:

Envid:	1012311954
Registry ID:	110040433572
DFR URL:	http://echo.epa.gov/detailed_facility_report?fid=110040433572

EQ1060 **LEAD** **S117407754**
SE **137 WILLARD ST** **N/A**
> 1 **AYER, MA 01432**
2.755 mi.
14547 ft. **Site 13 of 13 in cluster EQ**

Relative:
Higher

Actual:
316 ft.

LEAD:

Community:	Ayer
Unit:	Not reported
Inspector Name:	Christine Caulfield
Inspector License Number:	1950
Activity Type:	INSPECT
Activity Date:	07/24/2014
Start Work Date:	Not reported
Activity Descriptions:	Comprehensive Initial Inspection
Outcomes:	No Hazards Found

Community:	Ayer
Unit:	Not reported
Inspector Name:	Christine Caulfield
Inspector License Number:	1950
Activity Type:	COMPLIANCE
Activity Date:	07/24/2014
Start Work Date:	Not reported
Activity Descriptions:	Letter of Full Initial Insp Comp
Outcomes:	Issued

1061 **LEAD** **S107323477**
WNW **258 GREAT RD** **N/A**
> 1 **SHIRLEY, MA**
2.766 mi.
14606 ft.

Relative:
Higher

Actual:
301 ft.

LEAD:

Community:	Shirley
Unit:	Not reported
Inspector Name:	Greg Galeota
Inspector License Number:	1594
Activity Type:	INSPECT
Activity Date:	11/23/1991
Start Work Date:	Not reported
Activity Descriptions:	Comprehensive Initial Inspection
Outcomes:	Hazards Found

EU1062
ENE
> 1
2.768 mi.
14613 ft.

PC MYETTE INC
120 BOSTON RD
GROTON, MA 01450

Site 1 of 3 in cluster EU

HW GEN **S112560074**
N/A

Relative:
Higher

Actual:
317 ft.

HW GEN:

EPA Id:	MV9784483838
RCRA Generator Status:	Not reported
State Generator Status:	VQG-MA

1063
WSW
> 1
2.772 mi.
14634 ft.

126 CENTER RD
SHIRLEY, MA

LEAD **S108708649**
N/A

Relative:
Higher

Actual:
399 ft.

LEAD:

Community:	Shirley
Unit:	Not reported
Inspector Name:	Robert Powers
Inspector License Number:	3651
Activity Type:	INSPECT
Activity Date:	01/13/2006
Start Work Date:	Not reported
Activity Descriptions:	Comprehensive Initial Inspection
Outcomes:	Hazards Found

1064
ESE
> 1
2.772 mi.
14634 ft.

93 SANDY POND RD
AYER, MA 01432

LEAD **S107399879**
N/A

Relative:
Lower

Actual:
236 ft.

LEAD:

Community:	Ayer
Unit:	Not reported
Inspector Name:	Christine Caulfield
Inspector License Number:	1950
Activity Type:	INSPECT
Activity Date:	02/05/2004
Start Work Date:	08/08/2004
Activity Descriptions:	Determination
Outcomes:	Hazards Found

Community:	Ayer
Unit:	Not reported
Inspector Name:	Christine Caulfield
Inspector License Number:	1950
Activity Type:	INSPECT
Activity Date:	08/12/2004
Start Work Date:	08/08/2004
Activity Descriptions:	Final Deleading Reinspection
Outcomes:	Passed

Community:	Ayer
Unit:	Not reported
Inspector Name:	Christine Caulfield

(Continued) **S107399879**

Inspector License Number: 1950
Activity Type: COMPLIANCE
Activity Date: 08/12/2004
Start Work Date: 08/08/2004
Activity Descriptions: Letter of Full Deleading Comp
Outcomes: Issued

EV1065 **CVS 2680** **RCRA-SQG** **1004718372**
NE **106 BOSTON RD** **FINDS** **MAR000016535**
> 1 **GROTON, MA 01450** **ECHO**
2.773 mi.
14641 ft. **Site 1 of 6 in cluster EV**

Relative:
Higher

Actual:
318 ft.

RCRA-SQG:
Date form received by agency: 06/01/2014
Facility name: CVS PHARMACY 2680
Facility address: 106 BOSTON RD ROUTE 199
GROTON, MA 01450
EPA ID: MAR000016535
Mailing address: CVS DR
23062A
WOONSOCKET, RI 02895
Contact: WENDY L BRANT
Contact address: CVS DR 23062A
WOONSOCKET, RI 02895
Contact country: Not reported
Contact telephone: (401) 765-1500
Contact email: WENDY.BRANT@CVSCAREMARK.COM
EPA Region: 01
Classification: Small Small Quantity Generator
Description: Handler: generates more than 100 and less than 1000 kg of hazardous waste during any calendar month and accumulates less than 6000 kg of hazardous waste at any time; or generates 100 kg or less of hazardous waste during any calendar month, and accumulates more than 1000 kg of hazardous waste at any time

Owner/Operator Summary:
Owner/operator name: GROTON BOSTON LIMITED PARTNERSHIP
Owner/operator address: BELMONT ST, STE 302
BROCKTON, MA 02301
Owner/operator country: Not reported
Owner/operator telephone: (508) 588-0560
Legal status: Private
Owner/Operator Type: Owner
Owner/Op start date: 02/14/2000
Owner/Op end date: Not reported

Owner/operator name: CVS #2680
Owner/operator address: 106 BOSTON RD
GROTON, MA 01450
Owner/operator country: US
Owner/operator telephone: Not reported
Legal status: Private
Owner/Operator Type: Operator
Owner/Op start date: 03/15/2000
Owner/Op end date: Not reported

CVS 2680 (Continued) **1004718372**

Owner/operator name: CVS PHARMACY, INC.
Owner/operator address: Not reported
Not reported
Owner/operator country: Not reported
Owner/operator telephone: Not reported
Legal status: Private
Owner/Operator Type: Operator
Owner/Op start date: 03/27/2000
Owner/Op end date: Not reported

Owner/operator name: GROTON BOSTON LP C/O COFFMAN REALTY
Owner/operator address: 106 BOSTON RD
GROTON, MA 01450
Owner/operator country: US
Owner/operator telephone: Not reported
Legal status: Private
Owner/Operator Type: Owner
Owner/Op start date: 10/16/2004
Owner/Op end date: Not reported

Owner/operator name: CVS PHARMACY
Owner/operator address: 106 BOSTON RD
GROTON, MA 01450
Owner/operator country: US
Owner/operator telephone: Not reported
Legal status: Private
Owner/Operator Type: Owner
Owner/Op start date: 10/16/2004
Owner/Op end date: Not reported

Handler Activities Summary:
U.S. importer of hazardous waste: No
Mixed waste (haz. and radioactive): No
Recycler of hazardous waste: No
Transporter of hazardous waste: No
Treater, storer or disposer of HW: No
Underground injection activity: No
On-site burner exemption: No
Furnace exemption: No
Used oil fuel burner: No
Used oil processor: No
User oil refiner: No
Used oil fuel marketer to burner: No
Used oil Specification marketer: No
Used oil transfer facility: No
Used oil transporter: No

. Waste code: D001
. Waste name: IGNITABLE WASTE

. Waste code: D002
. Waste name: CORROSIVE WASTE

. Waste code: D004
. Waste name: ARSENIC

. Waste code: D005

CVS 2680 (Continued) **1004718372**

. Waste name: BARIUM

. Waste code: D006
. Waste name: CADMIUM

. Waste code: D007
. Waste name: CHROMIUM

. Waste code: D008
. Waste name: LEAD

. Waste code: D009
. Waste name: MERCURY

. Waste code: D010
. Waste name: SELENIUM

. Waste code: D011
. Waste name: SILVER

. Waste code: D016
. Waste name: 2,4-D (2,4-DICHLOROPHENOXYACETIC ACID)

. Waste code: D018
. Waste name: BENZENE

. Waste code: D024
. Waste name: M-CRESOL

. Waste code: D026
. Waste name: CRESOL

. Waste code: D027
. Waste name: 1,4-DICHLOROBENZENE

. Waste code: D035
. Waste name: METHYL ETHYL KETONE

. Waste code: D039
. Waste name: TETRACHLOROETHYLENE

. Waste code: P001
. Waste name: 2H-1-BENZOPYRAN-2-ONE, 4-HYDROXY-3-(3-OXO-1-PHENYLBUTYL)-, & SALTS, WHEN PRESENT AT CONCENTRATIONS GREATER THAN 0.3% (OR) WARFARIN, & SALTS, WHEN PRESENT AT CONCENTRATIONS GREATER THAN 0.3%

. Waste code: P012
. Waste name: ARSENIC OXIDE AS2O3 (OR) ARSENIC TRIOXIDE

. Waste code: P075
. Waste name: NICOTINE, & SALTS (OR) PYRIDINE, 3-(1-METHYL-2-PYRROLIDINYL)-,(S)-, & SALTS

. Waste code: P081
. Waste name: 1,2,3-PROPANETRIOL, TRINITRATE (R) (OR) NITROGLYCERINE (R)

. Waste code: P188

CVS 2680 (Continued) **1004718372**

. Waste name: BENZOIC ACID, 2-HYDROXY-, COMPD. WITH (3AS-CIS)-1,2,3,3A,8,8A-HEXAHYDRO-1,3A,8-TRIMETHYLPYRROLO[2,3-B]INDOL--YL METHYLCARBAMATE ESTER (1:1) (OR) PHYSOSTIGMINE SALICYLATE

. Waste code: U002
. Waste name: 2-PROPANONE (I) (OR) ACETONE (I)

. Waste code: U010
. Waste name: AZIRINO [2',3':3,4]PYRROLO[1,2-A]INDOLE-4,7-DIONE, 6-AMINO-8-[[(AMINOCARBONYL)OXY]METHYL]-1,1A,2,8,8A,8B-HEXAHYDRO-8A-METOXY-5-METHYL-, [1AS-(1AALPHA, 8BETA, 8AALPHA, 8BALPHA)]- (OR) MITOMYCIN C

. Waste code: U031
. Waste name: 1-BUTANOL (I) (OR) N-BUTYL ALCOHOL (I)

. Waste code: U034
. Waste name: ACETALDEHYDE, TRICHLORO- (OR) CHLORAL

. Waste code: U035
. Waste name: BENZENEBUTANOIC ACID, 4-[BIS(2-CHLOROETHYL)AMINO]- (OR) CHLORAMBUCIL

. Waste code: U044
. Waste name: CHLOROFORM (OR) METHANE, TRICHLORO-

. Waste code: U058
. Waste name: 2H-1,3,2-OXAZAPHOSPHORIN-2-AMINE, N,N-BIS(2-CHLOROETHYL)TETRAHYDRO-, 2-OXIDE (OR) CYCLOPHOSPHAMIDE

. Waste code: U059
. Waste name: 5,12-NAPHTHACENEDIONE, 8-ACETYL-10-[(3-AMINO-2,3,6-TRIDEOXY)-ALPHA-L-LYXO-HEXOPYRANOSYL)OXY]-,8,9,10-TETRAHYDRO-6,8,11-TRIHYDROXY-1-METHOXY-, (8S-CIS)- (OR) DAUNOMYCIN

. Waste code: U070
. Waste name: BENZENE, 1,2-DICHLORO- (OR) O-DICHLOROBENZENE

. Waste code: U072
. Waste name: BENZENE, 1,4-DICHLORO- (OR) P-DICHLOROBENZENE

. Waste code: U089
. Waste name: DIETHYLSTILBESTEROL (OR) PHENOL, 4,4'-(1,2-DIETHYL-1,2-ETHENEDIYL)BIS, (E)-

. Waste code: U122
. Waste name: FORMALDEHYDE

. Waste code: U129
. Waste name: CYCLOHEXANE, 1,2,3,4,5,6-HEXACHLORO-, (1ALPHA, 2ALPHA, 3BETA, 4ALPHA, 5ALPHA, 6BETA)- (OR) LINDANE

. Waste code: U132
. Waste name: HEXACHLOROPHENE (OR) PHENOL, 2,2'-METHYLENEBIS[3,4,6-TRICHLORO-

. Waste code: U150
. Waste name: L-PHENYLALANINE, 4-[BIS(2-CHLOROETHYL)AMINO]- (OR) MELPHALAN

CVS 2680 (Continued) **1004718372**

. Waste code: U151
. Waste name: MERCURY

. Waste code: U154
. Waste name: METHANOL (I) (OR) METHYL ALCOHOL (I)

. Waste code: U165
. Waste name: NAPHTHALENE

. Waste code: U188
. Waste name: PHENOL

. Waste code: U200
. Waste name: RESERPINE (OR) YOHIMBAN-16-CARBOXYLIC ACID, 11,17-DIMETHOXY-18-[(3,4,5-TRIMETHOXYBENZOYL)OXY]-, METHYL ESTER, (3BETA, 16BETA, 17ALPHA, 18BETA, 20ALPHA)-

. Waste code: U201
. Waste name: 1,3-BENZENEDIOL (OR) RESORCINOL

. Waste code: U204
. Waste name: SELENIOUS ACID (OR) SELENIUM DIOXIDE

. Waste code: U205
. Waste name: SELENIUM SULFIDE (OR) SELENIUM SULFIDE SES2 (R,T)

. Waste code: U206
. Waste name: D-GLUCOSE, 2-DEOXY-2-[[(METHYLNITROSOAMINO)-CARBONYL]AMINO]- (OR) GLUCOPYRANOSE, 2-DEOXY-2-(3-METHYL-3-NITROSOUREIDO)-,D- (OR) STREPTOZOTOCIN

. Waste code: U210
. Waste name: ETHENE, TETRACHLORO- (OR) TETRACHLOROETHYLENE

. Waste code: U279
. Waste name: CARBARYL (OR) 1-NAPHTHALENOL, METHYLCARBAMATE

. Waste code: U411
. Waste name: PHENOL, 2-(1-METHYLETHOXY)-, METHYLCARBAMATE (OR) PROPOXUR

Historical Generators:
Date form received by agency: 03/30/2012
Site name: CVS PHARMACY 2680
Classification: Small Quantity Generator

. Waste code: D001
. Waste name: IGNITABLE WASTE

. Waste code: D002
. Waste name: CORROSIVE WASTE

. Waste code: D011
. Waste name: SILVER

. Waste code: P001
. Waste name: 2H-1-BENZOPYRAN-2-ONE, 4-HYDROXY-3-(3-OXO-1-PHENYLBUTYL)-, & SALTS, WHEN PRESENT AT CONCENTRATIONS GREATER THAN 0.3% (OR) WARFARIN, &

CVS 2680 (Continued) **1004718372**

SALTS, WHEN PRESENT AT CONCENTRATIONS GREATER THAN 0.3%

. Waste code: P042
. Waste name: 1,2-BENZENEDIOL, 4-[1-HYDROXY-2-(METHYLAMINO)ETHYL]-, (R)- (OR) EPINEPHRINE

. Waste code: P075
. Waste name: NICOTINE, & SALTS (OR) PYRIDINE, 3-(1-METHYL-2-PYRROLIDINYL)-,(S)-, & SALTS

. Waste code: P081
. Waste name: 1,2,3-PROPANETRIOL, TRINITRATE (R) (OR) NITROGLYCERINE (R)

Date form received by agency: 03/19/2000
Site name: CVS PHARMACY 2680
Classification: Small Quantity Generator

. Waste code: D011
. Waste name: SILVER

Violation Status: No violations found

FINDS:

Registry ID: 110003501309

Environmental Interest/Information System
RCRAInfo is a national information system that supports the Resource Conservation and Recovery Act (RCRA) program through the tracking of events and activities related to facilities that generate, transport, and treat, store, or dispose of hazardous waste. RCRAInfo allows RCRA program staff to track the notification, permit, compliance, and corrective action activities required under RCRA.

HAZARDOUS WASTE BIENNIAL REPORTER

MA-EPICS - Massachussetts Environmental Protection Integrated Computer System

ECHO:
Envid: 1004718372
Registry ID: 110003501309
DFR URL: http://echo.epa.gov/detailed_facility_report?fid=110003501309

EV1066 **CVS PHARMACY 2680** **HW GEN** **S112554206**
NE **106 BOSTON RD** **N/A**
> 1 **GROTON, MA 01450**
2.773 mi.
14641 ft. **Site 2 of 6 in cluster EV**

Relative:
Higher

Actual:
318 ft.

HW GEN:
EPA Id: MAR000016535
RCRA Generator Status: SQG
State Generator Status: Not reported

ES1067 NE > 1 2.773 mi. 14643 ft. | **LAWRENCE ACADEMY**
1 POWDERHOUSE RD
GROTON, MA 01450 | **SHWS RELEASE** | **S104482164 N/A**

Site 4 of 8 in cluster ES

Relative: Higher

Actual: 354 ft.

SHWS:

Release Tracking Number/Current Status:	2-0013013 / RAO
Release Town:	GROTON
Notification Date:	11/03/1999
Category:	TWO HR
Associated ID:	Not reported
Current Status:	**Response Action Outcome**
Status Date:	01/10/2000
Phase:	Not reported
Response Action Outcome:	A2 - A permanent solution has been achieved. Contamination has not been reduced to background.
Oil Or Haz Material:	Hazardous Material
Location Type:	SCHOOL
Source:	REFRIG UNI

Click here to access the MA DEP site for this facility:

Chemicals:

Chemical:	AMMONIA
Quantity:	600 pounds

Actions:

Action Type:	Response Action Outcome - RAO
Action Status:	RAO Statement Received
Action Date:	1/10/2000
Response Action Outcome:	A permanent solution has been achieved. Contamination has not been reduced to background.
Action Type:	Immediate Response Action
Action Status:	Imminent Hazard Evaluation Received
Action Date:	1/10/2000
Response Action Outcome:	A permanent solution has been achieved. Contamination has not been reduced to background.
Action Type:	A Notice sent to a Potentially Responsible Party (PRP)
Action Status:	A MassDEP piece of correspondence was issued (approvals, NORs, etc.
Action Date:	1/24/2000
Response Action Outcome:	A permanent solution has been achieved. Contamination has not been reduced to background.
Action Type:	RNF
Action Status:	Reportable Release under MGL 21E
Action Date:	1/3/2000
Response Action Outcome:	A permanent solution has been achieved. Contamination has not been reduced to background.
Action Type:	Release Disposition
Action Status:	Reportable Release under MGL 21E
Action Date:	11/3/1999
Response Action Outcome:	A permanent solution has been achieved. Contamination has not been reduced to background.

LAWRENCE ACADEMY (Continued) **S104482164**

Action Type:	Immediate Response Action
Action Status:	IRA Assessment Only
Action Date:	11/3/1999
Response Action Outcome:	A permanent solution has been achieved. Contamination has not been reduced to background.

Action Type:	RLFA
Action Status:	FOLOFF
Action Date:	11/30/1999
Response Action Outcome:	A permanent solution has been achieved. Contamination has not been reduced to background.

Action Type:	Immediate Response Action
Action Status:	Oral Approval of a Modified Plan
Action Date:	11/30/1999
Response Action Outcome:	A permanent solution has been achieved. Contamination has not been reduced to background.

Action Type:	RLFA
Action Status:	FOLOFF
Action Date:	11/4/1999
Response Action Outcome:	A permanent solution has been achieved. Contamination has not been reduced to background.

Release:

Release Tracking Number/Current Status:	2-0013013 / RAO
Primary ID:	Not reported
Official City:	GROTON
Notification:	11/03/1999
Category:	TWO HR
Status Date:	01/10/2000
Phase:	Not reported
Response Action Outcome:	A2 - A permanent solution has been achieved. Contamination has not been reduced to background.
Oil / Haz Material Type:	Hazardous Material

Click here to access the MA DEP site for this facility:

ES1068 **LAWRENCE ACADEMY** **RGA HWS** **S115027618**
NE **1 POWDERHOUSE RD** **N/A**
> 1 **GROTON, MA**
2.773 mi.
14643 ft. **Site 5 of 8 in cluster ES**

Relative:
Higher

Actual:
354 ft.

RGA HWS:

2012	LAWRENCE ACADEMY	1 POWDERHOUSE RD
2011	LAWRENCE ACADEMY	1 POWDERHOUSE RD
2010	LAWRENCE ACADEMY	1 POWDERHOUSE RD
2009	LAWRENCE ACADEMY	1 POWDERHOUSE RD
2008	LAWRENCE ACADEMY	1 POWDERHOUSE RD
2007	LAWRENCE ACADEMY	1 POWDERHOUSE RD
2006	LAWRENCE ACADEMY	1 POWDERHOUSE RD
2005	LAWRENCE ACADEMY	1 POWDERHOUSE RD
2004	LAWRENCE ACADEMY	1 POWDERHOUSE RD
2003	LAWRENCE ACADEMY	1 POWDERHOUSE RD

LAWRENCE ACADEMY (Continued) **S115027618**

2002 LAWRENCE ACADEMY 1 POWDERHOUSE RD

EU1069 **PC MYETTE INC** **FINDS** **1016337514**
ENE **120 BOSTON RD** **ECHO** **N/A**
> 1 **GROTON, MA 01450**
2.774 mi.
14649 ft. **Site 2 of 3 in cluster EU**

Relative:
Higher

Actual:
317 ft.

FINDS:

Registry ID: 110024294244

Environmental Interest/Information System
MA-EPICS - Massachussetts Environmental Protection Integrated Computer System

ECHO:
Envid: 1016337514
Registry ID: 110024294244
DFR URL: http://echo.epa.gov/detailed_facility_report?fid=110024294244

EV1070 **EMERSON HOSPITAL HEALTH CARE** **HW GEN** **S112560075**
NE **100 BOSTON RD** **N/A**
> 1 **GROTON, MA 01450**
2.775 mi.
14653 ft. **Site 3 of 6 in cluster EV**

Relative:
Higher

Actual:
317 ft.

HW GEN:
EPA Id: MV9784486300
RCRA Generator Status: VSQG
State Generator Status: Not reported

EV1071 **DENTAL ASSOC OF GROTON** **HW GEN** **S112560071**
NE **100 BOSTON RD** **N/A**
> 1 **GROTON, MA 01450**
2.775 mi.
14653 ft. **Site 4 of 6 in cluster EV**

Relative:
Higher

Actual:
317 ft.

HW GEN:
EPA Id: MV9784481188
RCRA Generator Status: VSQG
State Generator Status: Not reported

EV1072
NE
> 1
2.775 mi.
14653 ft.

DENTAL ASSOCIATES OF GROTON
100 BOSTON RD
GROTON, MA 01450

FINDS **1009434899**
ECHO **N/A**

Site 5 of 6 in cluster EV

Relative:
Higher

Actual:
317 ft.

FINDS:

Registry ID: 110024320581

Environmental Interest/Information System
MA-EPICS - Massachussetts Environmental Protection Integrated Computer System

ECHO:
Envid: 1009434899
Registry ID: 110024320581
DFR URL: http://echo.epa.gov/detailed_facility_report?fid=110024320581

EV1073
NE
> 1
2.775 mi.
14653 ft.

EMERSON HOSPITAL HEALTH CARE
100 BOSTON RD
GROTON, MA 01450

FINDS **1009433553**
ECHO **N/A**

Site 6 of 6 in cluster EV

Relative:
Higher

Actual:
317 ft.

FINDS:

Registry ID: 110024326291

Environmental Interest/Information System
MA-EPICS - Massachussetts Environmental Protection Integrated Computer System

ECHO:
Envid: 1009433553
Registry ID: 110024326291
DFR URL: http://echo.epa.gov/detailed_facility_report?fid=110024326291

1074
West
> 1
2.779 mi.
14673 ft.

27 WHITNEY RD
SHIRLEY, MA 01464

LEAD **S111275594**
N/A

Relative:
Higher

Actual:
385 ft.

LEAD:
Community: Shirley
Unit: Not reported
Inspector Name: Christine Caulfield
Inspector License Number: 1950
Activity Type: INSPECT
Activity Date: 07/27/2011
Start Work Date: Not reported
Activity Descriptions: Comprehensive Initial Inspection
Outcomes: Hazards Found

ES1075 **LEAD** **S107273529**
NE **11 POWER HOUSE RD** **N/A**
> 1 **GROTON, MA**
2.787 mi.
14714 ft. **Site 6 of 8 in cluster ES**

Relative:
Higher

Actual:
364 ft.

LEAD:

Community:	Groton
Unit:	Not reported
Inspector Name:	Dennis Daly
Inspector License Number:	1908
Activity Type:	INSPECT
Activity Date:	05/26/1994
Start Work Date:	Not reported
Activity Descriptions:	Comprehensive Initial Inspection
Outcomes:	No Hazards Found

Community:	Groton
Unit:	Not reported
Inspector Name:	Dennis Daly
Inspector License Number:	1908
Activity Type:	COMPLIANCE
Activity Date:	05/26/1994
Start Work Date:	Not reported
Activity Descriptions:	Letter of Full Initial Insp Comp
Outcomes:	Issued

EW1076 **LEAD** **S107401197**
NNE **96 PLEASANT ST** **N/A**
> 1 **GROTON, MA 01450**
2.792 mi.
14743 ft. **Site 1 of 3 in cluster EW**

Relative:
Higher

Actual:
316 ft.

LEAD:

Community:	Groton
Unit:	Not reported
Inspector Name:	James Walsh
Inspector License Number:	1032
Activity Type:	INSPECT
Activity Date:	07/07/1994
Start Work Date:	Not reported
Activity Descriptions:	Comprehensive Initial Inspection
Outcomes:	No Hazards Found

ET1077 **NETSTAL MACHINERY INC** **HW GEN** **S112560522**
SSW **57 JACKSON RD** **N/A**
> 1 **DEVENS, MA 01432**
2.797 mi.
14766 ft. **Site 3 of 3 in cluster ET**

Relative:
Higher

Actual:
334 ft.

HW GEN:

EPA Id:	MV9787725100
RCRA Generator Status:	Not reported
State Generator Status:	SQG-MA

EX1078 **BLDG 2680** **SHWS** **S106510210**
SSW **LK GEORGE ST** **RELEASE** **N/A**
> 1 **DEVENS, MA 01433**
2.804 mi.
14804 ft. **Site 1 of 4 in cluster EX**

Relative:
Higher

Actual:
327 ft.

SHWS:

Release Tracking Number/Current Status:	2-0010614 / RAO
Release Town:	AYER
Notification Date:	01/03/1995
Category:	120 DY
Associated ID:	Not reported
Current Status:	**Response Action Outcome**
Status Date:	11/29/1995
Phase:	Not reported
Response Action Outcome:	A1 - A permanent solution has been achieved. Contamination has been reduced to background or a threat of release has been eliminated.
Oil Or Haz Material:	Oil
Location Type:	FEDERAL
Source:	UNDINJSYS

Click here to access the MA DEP site for this facility:

Chemicals:

Chemical:	TOTAL PETROLEUM HYDROCARBONS (TPH)
Quantity:	3392 parts per million

Actions:

Action Type:	Immediate Response Action
Action Status:	Written Approval of Plan
Action Date:	1/24/1995
Response Action Outcome:	A permanent solution has been achieved. Contamination has been reduced to background or a threat of release has been eliminated.
Action Type:	Release Disposition
Action Status:	Reportable Release under MGL 21E
Action Date:	1/3/1995
Response Action Outcome:	A permanent solution has been achieved. Contamination has been reduced to background or a threat of release has been eliminated.
Action Type:	Immediate Response Action
Action Status:	Written Plan Received
Action Date:	1/3/1995
Response Action Outcome:	A permanent solution has been achieved. Contamination has been reduced to background or a threat of release has been eliminated.
Action Type:	RNF
Action Status:	Reportable Release under MGL 21E
Action Date:	1/3/1995
Response Action Outcome:	A permanent solution has been achieved. Contamination has been reduced to background or a threat of release has been eliminated.
Action Type:	Response Action Outcome - RAO
Action Status:	RAO Statement Received
Action Date:	11/29/1995
Response Action Outcome:	A permanent solution has been achieved. Contamination has been reduced to background or a threat of release has been eliminated.

BLDG 2680 (Continued) **S106510210**

Action Type: Immediate Response Action
Action Status: Completion Statement Received
Action Date: 11/29/1995
Response Action Outcome: A permanent solution has been achieved. Contamination has been reduced to background or a threat of release has been eliminated.

Release:
Release Tracking Number/Current Status: 2-0010614 / RAO
Primary ID: Not reported
Official City: AYER
Notification: 01/03/1995
Category: 120 DY
Status Date: 11/29/1995
Phase: Not reported
Response Action Outcome: A1 - A permanent solution has been achieved. Contamination has been reduced to background or a threat of release has been eliminated.
Oil / Haz Material Type: Oil

Click here to access the MA DEP site for this facility:

EU1079 **FAIRVIEW INC** **UST** **U001006223**
NE **116 BOSTON RD** **Financial Assurance** **N/A**
> 1 **GROTON, MA 01450**
2.804 mi.
14805 ft. **Site 3 of 3 in cluster EU**

Relative: Higher

Actual: 314 ft.

UST:

Facility:
Facility ID: 9801
Owner Id: 2332
Owner: FAIRVIEW INC
Owner Address: 116 BOSTON RD
Owner City,St,Zip: GROTON, MA 01450
Telephone: Not reported
Description: Not reported
Facility address 2: Not reported
Owner address 2: Not reported
Latitude: 42.59614
Longitude: -71.56001
Contact name: Not reported
Contact address1: Not reported
Contact address2: Not reported
Contact city: Not reported
Contact state: Not reported
Contact zip: Not reported
Contact email: Not reported
Update: 2009-03-30 00:00:00
Update by: Not reported
Fac status: CLOSED

Tank ID: 1
Tank Status: Tank Removed
Status Date: 05/06/1993
Date Installed: 05/07/1979

FAIRVIEW INC (Continued) **U001006223**

Capacity: 4000.00000
Contents: Gasoline
Tank Usage: Not reported
Tank Leak Detection: Not reported
Pipe Leak Detection: Not reported
Latitude: Not reported
Longitude: Not reported
Tank construct: Not reported
Pipe construct: Not reported
Ptype: Not reported
Number of compartment: Not reported
Pipe install date: Not reported
Pipe leak install date: Not reported
Submersible sump: N
Submersible sump install date: Not reported
Turbine sump: N
Turbine sump sensor: N
Intermediate sump: N
Intermediate sump sensor: N
Spill bucket installed date: Not reported
Spill bucket sensor: N
Overfill protect install: Not reported
Overfill protect type: Not reported
Automatic line leak detect: Not reported
Tank corrosion type: Not reported
Leak corrosion type: Not reported

Tank ID: 2
Tank Status: Tank Removed
Status Date: 05/03/1993
Date Installed: 05/07/1979
Capacity: 4000.00000
Contents: Gasoline
Tank Usage: Not reported
Tank Leak Detection: Not reported
Pipe Leak Detection: Not reported
Latitude: Not reported
Longitude: Not reported
Tank construct: Not reported
Pipe construct: Not reported
Ptype: Not reported
Number of compartment: Not reported
Pipe install date: Not reported
Pipe leak install date: Not reported
Submersible sump: N
Submersible sump install date: Not reported
Turbine sump: N
Turbine sump sensor: N
Intermediate sump: N
Intermediate sump sensor: N
Spill bucket installed date: Not reported
Spill bucket sensor: N
Overfill protect install: Not reported
Overfill protect type: Not reported
Automatic line leak detect: Not reported
Tank corrosion type: Not reported

FAIRVIEW INC (Continued) **U001006223**

Leak corrosion type: Not reported

Tank ID: 3
Tank Status: Tank Removed
Status Date: 05/01/1993
Date Installed: 05/07/1979
Capacity: 10000.00000
Contents: Diesel
Tank Usage: Not reported
Tank Leak Detection: Not reported
Pipe Leak Detection: Not reported
Latitude: Not reported
Longitude: Not reported
Tank construct: Not reported
Pipe construct: Not reported
Ptype: Not reported
Number of compartment: Not reported
Pipe install date: Not reported
Pipe leak install date: Not reported
Submersible sump: N
Submersible sump install date: Not reported
Turbine sump: N
Turbine sump sensor: N
Intermediate sump: N
Intermediate sump sensor: N
Spill bucket installed date: Not reported
Spill bucket sensor: N
Overfill protect install: Not reported
Overfill protect type: Not reported
Automatic line leak detect: Not reported
Tank corrosion type: Not reported
Leak corrosion type: Not reported

MA Financial Assurance 2:
Facility Id: 9801
Description: Other
Work Phone: (617) 772-3321

1080
NE
> 1
2.806 mi.
14818 ft.

21 BOSTON RD
GROTON, MA

LEAD **S107311541**
N/A

Relative:
Higher

Actual:
399 ft.

LEAD:
Community: Groton
Unit: Not reported
Inspector Name: Greg Galeota
Inspector License Number: 1594
Activity Type: INSPECT
Activity Date: 03/09/1996
Start Work Date: Not reported
Activity Descriptions: Comprehensive Initial Inspection
Outcomes: Hazards Found

EW1081 **LEAD** **S107395494**
NNE **88 PLEASANT ST** **N/A**
> 1 **GROTON, MA 01450**
2.809 mi.
14830 ft. **Site 2 of 3 in cluster EW**

Relative:
Higher

Actual:
316 ft.

LEAD:

Community:	Groton
Unit:	Not reported
Inspector Name:	Robert Powers
Inspector License Number:	3651
Activity Type:	INSPECT
Activity Date:	07/01/2003
Start Work Date:	Not reported
Activity Descriptions:	Comprehensive Initial Inspection
Outcomes:	Hazards Found

EW1082 **LEAD** **S107385579**
NNE **73 PLEASANT ST** **N/A**
> 1 **GROTON, MA**
2.810 mi.
14837 ft. **Site 3 of 3 in cluster EW**

Relative:
Higher

Actual:
315 ft.

LEAD:

Community:	Groton
Unit:	1
Inspector Name:	Greg Galeota
Inspector License Number:	1594
Activity Type:	INSPECT
Activity Date:	03/14/2001
Start Work Date:	Not reported
Activity Descriptions:	Comprehensive Initial Inspection
Outcomes:	Hazards Found

Community:	Groton
Unit:	2
Inspector Name:	Greg Galeota
Inspector License Number:	1594
Activity Type:	INSPECT
Activity Date:	03/14/2001
Start Work Date:	Not reported
Activity Descriptions:	Comprehensive Initial Inspection
Outcomes:	Hazards Found

ES1083 **LAWRENCE ACADEMY** **HW GEN** **S113805476**
NE **26 POWDER HOUSE RD** **N/A**
> 1 **GROTON, MA 01450**
2.811 mi.
14840 ft. **Site 7 of 8 in cluster ES**

Relative:
Higher

Actual:
378 ft.

HW GEN:

EPA Id:	MV9784484539
RCRA Generator Status:	VSQG
State Generator Status:	Not reported

ES1084
NE
> 1
2.811 mi.
14840 ft.

LAWRENCE ACADEMY
26 POWDER HOUSE RD
GROTON, MA 01450

Site 8 of 8 in cluster ES

FINDS **1017409907**
ECHO **N/A**

Relative:
Higher

Actual:
378 ft.

FINDS:

Registry ID: 110063241718

Environmental Interest/Information System
MA-EPICS - Massachussetts Environmental Protection Integrated Computer System

ECHO:
Envid: 1017409907
Registry ID: 110063241718
DFR URL: http://echo.epa.gov/detailed_facility_report?fid=110063241718

1085
NE
> 1
2.812 mi.
14849 ft.

79 MAIN ST
GROTON, MA

LEAD **S107388856**
N/A

Relative:
Higher

Actual:
342 ft.

LEAD:
Community: Groton
Unit: 1
Inspector Name: Dennis Daly
Inspector License Number: 1908
Activity Type: INSPECT
Activity Date: 07/22/1994
Start Work Date: Not reported
Activity Descriptions: Comprehensive Initial Inspection
Outcomes: Hazards Found

Community: Groton
Unit: 1
Inspector Name: Dennis Daly
Inspector License Number: 1908
Activity Type: COMPLIANCE
Activity Date: 07/22/1994
Start Work Date: Not reported
Activity Descriptions: Letter of Full Initial Insp Comp
Outcomes: Issued

Community: Groton
Unit: 2
Inspector Name: Dennis Daly
Inspector License Number: 1908
Activity Type: INSPECT
Activity Date: 07/22/1994
Start Work Date: Not reported
Activity Descriptions: Comprehensive Initial Inspection
Outcomes: Hazards Found

Community: Groton
Unit: 2

(Continued) **S107388856**

Inspector Name:	Dennis Daly
Inspector License Number:	1908
Activity Type:	COMPLIANCE
Activity Date:	07/22/1994
Start Work Date:	Not reported
Activity Descriptions:	Letter of Full Initial Insp Comp
Outcomes:	Issued

1086
NW
> 1
2.812 mi.
14850 ft.

102 GROTON RD
SHIRLEY, MA 01464

EDR Hist Auto **1015129300**
N/A

Relative:
Higher

Actual:
409 ft.

EDR Historical Auto Stations:

Name:	GLADU REPAIR
Year:	2004
Address:	102 GROTON RD

EY1087
NE
> 1
2.821 mi.
14896 ft.

BUCKINGHAM BUS CO INC
40 STATION AVE
GROTON, MA 01450

UST **U003654921**
Financial Assurance **N/A**
HW GEN

Site 1 of 5 in cluster EY

Relative:
Higher

Actual:
310 ft.

UST:

Facility:

Facility ID:	9800
Owner Id:	921
Owner:	BUCKINGHAM BUS CO INC
Owner Address:	40 STATION AVE
Owner City,St,Zip:	GROTON, MA 01450
Telephone:	Not reported
Description:	Non-Retail Motor Vehicle
Facility address 2:	Not reported
Owner address 2:	PO BOX 8
Latitude:	42.60752
Longitude:	-71.57187
Contact name:	Not reported
Contact address1:	Not reported
Contact address2:	Not reported
Contact city:	Not reported
Contact state:	Not reported
Contact zip:	Not reported
Contact email:	Not reported
Update:	2009-03-30 00:00:00
Update by:	Not reported
Fac status:	CLOSED

Tank ID:	1
Tank Status:	**Tank Removed**
Status Date:	07/01/1987
Date Installed:	05/02/1971
Capacity:	4000.00000
Contents:	Kerosene

BUCKINGHAM BUS CO INC (Continued) **U003654921**

Tank Usage: Not reported
Tank Leak Detection: Not reported
Pipe Leak Detection: Not reported
Latitude: Not reported
Longitude: Not reported
Tank construct: Not reported
Pipe construct: Not reported
Ptype: Not reported
Number of compartment: Not reported
Pipe install date: Not reported
Pipe leak install date: Not reported
Submersible sump: N
Submersible sump install date: Not reported
Turbine sump: N
Turbine sump sensor: N
Intermediate sump: N
Intermediate sump sensor: N
Spill bucket installed date: Not reported
Spill bucket sensor: N
Overfill protect install: Not reported
Overfill protect type: Not reported
Automatic line leak detect: Not reported
Tank corrosion type: Not reported
Leak corrosion type: Not reported

Tank ID: 2
Tank Status: Tank Removed
Status Date: 07/01/1987
Date Installed: 05/02/1971
Capacity: 1000.00000
Contents: Gasoline
Tank Usage: Not reported
Tank Leak Detection: Not reported
Pipe Leak Detection: Not reported
Latitude: Not reported
Longitude: Not reported
Tank construct: Not reported
Pipe construct: Not reported
Ptype: Not reported
Number of compartment: Not reported
Pipe install date: Not reported
Pipe leak install date: Not reported
Submersible sump: N
Submersible sump install date: Not reported
Turbine sump: N
Turbine sump sensor: N
Intermediate sump: N
Intermediate sump sensor: N
Spill bucket installed date: Not reported
Spill bucket sensor: N
Overfill protect install: Not reported
Overfill protect type: Not reported
Automatic line leak detect: Not reported
Tank corrosion type: Not reported
Leak corrosion type: Not reported

BUCKINGHAM BUS CO INC (Continued) **U003654921**

MA Financial Assurance 2:
Facility Id: 9800
Description: Truck/Transport
Work Phone: Not reported

HW GEN:
EPA Id: MAV000017065
RCRA Generator Status: VSQG
State Generator Status: VQG-MA

EY1088
NE
> 1
2.821 mi.
14896 ft.

BUCKINGHAM BUS CO INC
40 STATION ST
GROTON, MA 01450

FINDS **1009431549**
ECHO **N/A**

Site 2 of 5 in cluster EY

Relative:
Higher

Actual:
310 ft.

FINDS:

Registry ID: 110024295699

Environmental Interest/Information System
MA-EPICS - Massachussetts Environmental Protection Integrated Computer System

ECHO:
Envid: 1009431549
Registry ID: 110024295699
DFR URL: http://echo.epa.gov/detailed_facility_report?fid=110024295699

EZ1089
NE
> 1
2.829 mi.
14937 ft.

24 BROADMEADOW RD
GROTON, MA 01450

LEAD **S109159238**
N/A

Site 1 of 15 in cluster EZ

Relative:
Higher

Actual:
323 ft.

LEAD:
Community: Groton
Unit: Not reported
Inspector Name: Greg Galeota
Inspector License Number: 1594
Activity Type: INSPECT
Activity Date: 02/12/2008
Start Work Date: 03/07/2008
Activity Descriptions: Comprehensive Initial Inspection
Outcomes: Hazards Found

Community: Groton
Unit: Not reported
Inspector Name: Greg Galeota
Inspector License Number: 1594
Activity Type: INSPECT
Activity Date: 03/18/2008
Start Work Date: 03/07/2008
Activity Descriptions: Final Deleading Reinspection

(Continued) **S109159238**

Outcomes: Passed

Community: Groton
Unit: Not reported
Inspector Name: Greg Galeota
Inspector License Number: 1594
Activity Type: COMPLIANCE
Activity Date: 03/18/2008
Start Work Date: 03/07/2008
Activity Descriptions: Letter of Full Deleading Comp
Outcomes: Issued

FA1090 **FORMER MAY AND HALLY OIL CO** **SHWS** **S113805015**
NNE **36 COURT ST** **LAST** **N/A**
> 1 **GROTON, MA** **LUST**
2.830 mi. **RELEASE**
14942 ft. **Site 1 of 4 in cluster FA**

Relative:
Higher

Actual:
311 ft.

SHWS:
Release Tracking Number/Current Status: 2-0018891 / TIERII
Release Town: GROTON
Notification Date: 05/17/2013
Category: 72 HR
Associated ID: Not reported
Current Status: **Tier II, A site/release receiving a total NRS score of less than 350, unless the site meets any of the Tier 1 Inclusionary Criteria (see above). Permits are not required at Tier 2 sites/releases and response actions may be performed under the supervision of an LSP without prior DEP approval. All pre-1993 transition sites that have accepted waivers are categorically Tier 2 sites.**
Status Date: 02/03/2015
Phase: PHASE II
Response Action Outcome: -
Oil Or Haz Material: Oil
Location Type: RESIDNTIAL
Location Type: COMMERCIAL
Source: TANK
Source: AST
Source: UNKNOWN
Source: UST

Click here to access the MA DEP site for this facility:

Chemicals:
Chemical: C9 THRU C10 AROMATIC HYDROCARBONS
Quantity: 6780 micrograms per liter

Actions:
Action Type: BOL
Action Status: SHPFAC
Action Date: 1/29/2015
Response Action Outcome: Not reported

Action Type: Immediate Response Action
Action Status: Oral Approval of a Modified Plan
Action Date: 10/31/2013
Response Action Outcome: Not reported

FORMER MAY AND HALLY OIL CO (Continued) **S113805015**

Action Type: BOL
Action Status: Transmittal, Notice, or Notification Received
Action Date: 11/16/2015
Response Action Outcome: Not reported

Action Type: BOL
Action Status: Transmittal, Notice, or Notification Received
Action Date: 11/17/2014
Response Action Outcome: Not reported

Action Type: Immediate Response Action
Action Status: Completion Statement Received
Action Date: 12/8/2014
Response Action Outcome: Not reported

Action Type: Tier Classification
Action Status: Legal Notice Published
Action Date: 2/23/2015
Response Action Outcome: Not reported

Action Type: Tier Classification
Action Status: Transmittal, Notice, or Notification Received
Action Date: 2/3/2015
Response Action Outcome: Not reported

Action Type: Phase 1
Action Status: Completion Statement Received
Action Date: 2/3/2015
Response Action Outcome: Not reported

Action Type: Tier Classification
Action Status: Tier 2 Classification
Action Date: 2/3/2015
Response Action Outcome: Not reported

Action Type: Release Abatement Measure
Action Status: Status or Interim Report Received
Action Date: 2/4/2016
Response Action Outcome: Not reported

Action Type: A Notice sent to a Potentially Responsible Party (PRP)
Action Status: ALSENT
Action Date: 4/2/2014
Response Action Outcome: Not reported

Action Type: Release Abatement Measure
Action Status: Status or Interim Report Received
Action Date: 5/16/2016
Response Action Outcome: Not reported

Action Type: Release Disposition
Action Status: Reportable Release under MGL 21E
Action Date: 5/17/2013
Response Action Outcome: Not reported

Action Type: Immediate Response Action
Action Status: IRA Assessment Only

FORMER MAY AND HALLY OIL CO (Continued) **S113805015**

Action Date: 5/17/2013
Response Action Outcome: Not reported

Action Type: A Notice sent to a Potentially Responsible Party (PRP)
Action Status: A MassDEP piece of correspondence was issued (approvals, NORs, etc.
Action Date: 6/13/2013
Response Action Outcome: Not reported

Action Type: RLFA
Action Status: FLDRUN
Action Date: 6/5/2013
Response Action Outcome: Not reported

Action Type: Release Abatement Measure
Action Status: Written Plan Received
Action Date: 7/15/2015
Response Action Outcome: Not reported

Action Type: Phase 2
Action Status: Scope of Work Received
Action Date: 7/15/2015
Response Action Outcome: Not reported

Action Type: Immediate Response Action
Action Status: Written Plan Received
Action Date: 7/16/2013
Response Action Outcome: Not reported

Action Type: RNFE
Action Status: Transmittal, Notice, or Notification Received
Action Date: 7/16/2013
Response Action Outcome: Not reported

Action Type: RLFA
Action Status: FOLOFF
Action Date: 8/5/2013
Response Action Outcome: Not reported

Action Type: Immediate Response Action
Action Status: Oral Approval of a Modified Plan
Action Date: 8/9/2013
Response Action Outcome: Not reported

Action Type: Immediate Response Action
Action Status: Status or Interim Report Received
Action Date: 9/24/2013
Response Action Outcome: Not reported

LAST:
Release Tracking Number/Current Status: 2-0018891 / TIERII
Source Type: AST
Release Town: GROTON
Notification Date: 05/17/2013
Category: 72 HR
Associated ID: Not reported
Status Date: 02/03/2015

FORMER MAY AND HALLY OIL CO (Continued) **S113805015**

Phase:	PHASE II
Response Action Outcome:	-
Oil Or Haz Material:	Oil

Chemicals:

Chemical:	C9 THRU C10 AROMATIC HYDROCARBONS
Quantity:	6780 micrograms per liter
Location Type:	RESIDNTIAL
Location Type:	COMMERCIAL
Source:	TANK
Source:	AST
Source:	UNKNOWN
Source:	UST

Actions:

Action Type:	BOL
Action Status:	SHPFAC
Action Date:	1/29/2015
Response Action Outcome:	Not reported
Action Type:	Immediate Response Action
Action Status:	Oral Approval of a Modified Plan
Action Date:	10/31/2013
Response Action Outcome:	Not reported
Action Type:	BOL
Action Status:	Transmittal, Notice, or Notification Received
Action Date:	11/16/2015
Response Action Outcome:	Not reported
Action Type:	BOL
Action Status:	Transmittal, Notice, or Notification Received
Action Date:	11/17/2014
Response Action Outcome:	Not reported
Action Type:	Immediate Response Action
Action Status:	Completion Statement Received
Action Date:	12/8/2014
Response Action Outcome:	Not reported
Action Type:	Tier Classification
Action Status:	Legal Notice Published
Action Date:	2/23/2015
Response Action Outcome:	Not reported
Action Type:	Tier Classification
Action Status:	Transmittal, Notice, or Notification Received
Action Date:	2/3/2015
Response Action Outcome:	Not reported
Action Type:	Phase 1
Action Status:	Completion Statement Received
Action Date:	2/3/2015
Response Action Outcome:	Not reported
Action Type:	Tier Classification
Action Status:	Tier 2 Classification
Action Date:	2/3/2015

FORMER MAY AND HALLY OIL CO (Continued) **S113805015**

Response Action Outcome: Not reported

Action Type: Release Abatement Measure
Action Status: Status or Interim Report Received
Action Date: 2/4/2016
Response Action Outcome: Not reported

Action Type: A Notice sent to a Potentially Responsible Party (PRP)
Action Status: ALSENT
Action Date: 4/2/2014
Response Action Outcome: Not reported

Action Type: Release Abatement Measure
Action Status: Status or Interim Report Received
Action Date: 5/16/2016
Response Action Outcome: Not reported

Action Type: Release Disposition
Action Status: Reportable Release under MGL 21E
Action Date: 5/17/2013
Response Action Outcome: Not reported

Action Type: Immediate Response Action
Action Status: IRA Assessment Only
Action Date: 5/17/2013
Response Action Outcome: Not reported

Action Type: A Notice sent to a Potentially Responsible Party (PRP)
Action Status: A MassDEP piece of correspondence was issued (approvals, NORs, etc.
Action Date: 6/13/2013
Response Action Outcome: Not reported

Action Type: RLFA
Action Status: FLDRUN
Action Date: 6/5/2013
Response Action Outcome: Not reported

Action Type: Release Abatement Measure
Action Status: Written Plan Received
Action Date: 7/15/2015
Response Action Outcome: Not reported

Action Type: Phase 2
Action Status: Scope of Work Received
Action Date: 7/15/2015
Response Action Outcome: Not reported

Action Type: Immediate Response Action
Action Status: Written Plan Received
Action Date: 7/16/2013
Response Action Outcome: Not reported

Action Type: RNFE
Action Status: Transmittal, Notice, or Notification Received
Action Date: 7/16/2013
Response Action Outcome: Not reported

FORMER MAY AND HALLY OIL CO (Continued) **S113805015**

Action Type:	RLFA
Action Status:	FOLOFF
Action Date:	8/5/2013
Response Action Outcome:	Not reported

Action Type:	Immediate Response Action
Action Status:	Oral Approval of a Modified Plan
Action Date:	8/9/2013
Response Action Outcome:	Not reported

Action Type:	Immediate Response Action
Action Status:	Status or Interim Report Received
Action Date:	9/24/2013
Response Action Outcome:	Not reported

LUST:

Facility:

Release Tracking Number/Current Status:	2-0018891 / TIERII
Status Date:	02/03/2015
Source Type:	UST
Release Town:	GROTON
Notification Date:	05/17/2013
Category:	72 HR
Associated ID:	Not reported
Phase:	PHASE II
Response Action Outcome:	-
Oil Or Haz Material:	Oil

Location Type:	RESIDNTIAL
Location Type:	COMMERCIAL
Source:	TANK
Source:	AST
Source:	UNKNOWN
Source:	UST

Click here to access the MA DEP site for this facility:

Chemicals:

Chemical:	C9 THRU C10 AROMATIC HYDROCARBONS
Quantity:	6780 micrograms per liter

Actions:

Action Type:	BOL
Action Status:	SHPFAC
Action Date:	1/29/2015
Response Action Outcome:	Not reported

Action Type:	Immediate Response Action
Action Status:	Oral Approval of a Modified Plan
Action Date:	10/31/2013
Response Action Outcome:	Not reported

Action Type:	BOL

FORMER MAY AND HALLY OIL CO (Continued) **S113805015**

Action Status: Transmittal, Notice, or Notification Received
Action Date: 11/16/2015
Response Action Outcome: Not reported

Action Type: BOL
Action Status: Transmittal, Notice, or Notification Received
Action Date: 11/17/2014
Response Action Outcome: Not reported

Action Type: Immediate Response Action
Action Status: Completion Statement Received
Action Date: 12/8/2014
Response Action Outcome: Not reported

Action Type: Tier Classification
Action Status: Legal Notice Published
Action Date: 2/23/2015
Response Action Outcome: Not reported

Action Type: Tier Classification
Action Status: Transmittal, Notice, or Notification Received
Action Date: 2/3/2015
Response Action Outcome: Not reported

Action Type: Phase 1
Action Status: Completion Statement Received
Action Date: 2/3/2015
Response Action Outcome: Not reported

Action Type: Tier Classification
Action Status: Tier 2 Classification
Action Date: 2/3/2015
Response Action Outcome: Not reported

Action Type: Release Abatement Measure
Action Status: Status or Interim Report Received
Action Date: 2/4/2016
Response Action Outcome: Not reported

Action Type: A Notice sent to a Potentially Responsible Party (PRP)
Action Status: ALSENT
Action Date: 4/2/2014
Response Action Outcome: Not reported

Action Type: Release Abatement Measure
Action Status: Status or Interim Report Received
Action Date: 5/16/2016
Response Action Outcome: Not reported

Action Type: Release Disposition
Action Status: Reportable Release under MGL 21E
Action Date: 5/17/2013
Response Action Outcome: Not reported

Action Type: Immediate Response Action
Action Status: IRA Assessment Only
Action Date: 5/17/2013

FORMER MAY AND HALLY OIL CO (Continued) **S113805015**

Response Action Outcome: Not reported

Action Type: A Notice sent to a Potentially Responsible Party (PRP)
Action Status: A MassDEP piece of correspondence was issued (approvals, NORs, etc.
Action Date: 6/13/2013
Response Action Outcome: Not reported

Action Type: RLFA
Action Status: FLDRUN
Action Date: 6/5/2013
Response Action Outcome: Not reported

Action Type: Release Abatement Measure
Action Status: Written Plan Received
Action Date: 7/15/2015
Response Action Outcome: Not reported

Action Type: Phase 2
Action Status: Scope of Work Received
Action Date: 7/15/2015
Response Action Outcome: Not reported

Action Type: Immediate Response Action
Action Status: Written Plan Received
Action Date: 7/16/2013
Response Action Outcome: Not reported

Action Type: RNFE
Action Status: Transmittal, Notice, or Notification Received
Action Date: 7/16/2013
Response Action Outcome: Not reported

Action Type: RLFA
Action Status: FOLOFF
Action Date: 8/5/2013
Response Action Outcome: Not reported

Action Type: Immediate Response Action
Action Status: Oral Approval of a Modified Plan
Action Date: 8/9/2013
Response Action Outcome: Not reported

Action Type: Immediate Response Action
Action Status: Status or Interim Report Received
Action Date: 9/24/2013
Response Action Outcome: Not reported

Release:
Release Tracking Number/Current Status: 2-0018891 / TIERII
Primary ID: Not reported
Official City: GROTON
Notification: 05/17/2013
Category: 72 HR
Status Date: 02/03/2015
Phase: PHASE II
Response Action Outcome: -

FORMER MAY AND HALLY OIL CO (Continued) **S113805015**

Oil / Haz Material Type: Oil

Click here to access the MA DEP site for this facility:

EZ1091 **LEAD** **S109817086**
NE **22 BROADMEADOW RD** **N/A**
> 1 **GROTON, MA 01450**
2.830 mi.
14945 ft. **Site 2 of 15 in cluster EZ**

Relative:
Higher

Actual:
323 ft.

LEAD:

Community:	Groton
Unit:	Not reported
Inspector Name:	Greg Galeota
Inspector License Number:	1594
Activity Type:	INSPECT
Activity Date:	03/02/2009
Start Work Date:	03/02/2009
Activity Descriptions:	Comprehensive Initial Inspection
Outcomes:	Hazards Found

Community:	Groton
Unit:	Not reported
Inspector Name:	Greg Galeota
Inspector License Number:	1594
Activity Type:	INSPECT
Activity Date:	03/12/2009
Start Work Date:	03/02/2009
Activity Descriptions:	Final Deleading Reinspection
Outcomes:	Passed

Community:	Groton
Unit:	Not reported
Inspector Name:	Greg Galeota
Inspector License Number:	1594
Activity Type:	COMPLIANCE
Activity Date:	03/12/2009
Start Work Date:	03/02/2009
Activity Descriptions:	Letter of Full Deleading Comp
Outcomes:	Issued

FB1092 **HARVARD OUTDOOR POWER EQUIPMENT INC** **FINDS** **1014897369**
SSE **289 AYER RD** **ECHO** **N/A**
> 1 **HARVARD, MA 01451**
2.835 mi.
14969 ft. **Site 1 of 2 in cluster FB**

Relative:
Higher

Actual:
279 ft.

FINDS:

Registry ID: 110043954897

Environmental Interest/Information System
MA-EPICS - Massachussetts Environmental Protection Integrated Computer System

HARVARD OUTDOOR POWER EQUIPMENT INC (Continued) **1014897369**

ECHO:
Envid: 1014897369
Registry ID: 110043954897
DFR URL: http://echo.epa.gov/detailed_facility_report?fid=110043954897

FB1093 **HARVARD OUTDOOR POWER EQUIPMENT INC** **HW GEN** **S112556668**
SSE **289 AYER RD** **N/A**
> 1 **HARVARD, MA 01451**
2.835 mi.
14969 ft. **Site 2 of 2 in cluster FB**

Relative:
Higher

Actual:
279 ft.

HW GEN:
EPA Id: MV5084868230
RCRA Generator Status: VSQG
State Generator Status: VQG-MA

EZ1094 **RESIDENCE** **LAST** **S110526299**
NE **17 BROAD MEADOW RD** **RELEASE** **N/A**
> 1 **GROTON, MA 01450**
2.837 mi.
14977 ft. **Site 3 of 15 in cluster EZ**

Relative:
Higher

Actual:
326 ft.

LAST:
Release Tracking Number/Current Status: 2-0017381 / RAO
Source Type: AST
Release Town: GROTON
Notification Date: 01/07/2009
Category: TWO HR
Associated ID: 2-0017381
Status Date: 01/07/2013
Phase: PHASE IV
Response Action Outcome: A2 - A permanent solution has been achieved. Contamination has not been reduced to background.
Oil Or Haz Material: Oil

Chemicals:
Chemical: #2 FUEL OIL
Quantity: 50 gallons
Location Type: RESIDNTIAL
Source: AST

Actions:
Action Type: Phase 2
Action Status: Completion Statement Received
Action Date: 1/20/2012
Response Action Outcome: A permanent solution has been achieved. Contamination has not been reduced to background.

Action Type: Phase 3
Action Status: Completion Statement Received
Action Date: 1/20/2012
Response Action Outcome: A permanent solution has been achieved. Contamination has not been reduced to background.

Action Type: Immediate Response Action
Action Status: Oral Approval of Plan or Action
Action Date: 1/4/2009

RESIDENCE (Continued) **S110526299**

Response Action Outcome: A permanent solution has been achieved. Contamination has not been reduced to background.

Action Type: Release Disposition
Action Status: Reportable Release under MGL 21E
Action Date: 1/7/2009
Response Action Outcome: A permanent solution has been achieved. Contamination has not been reduced to background.

Action Type: Immediate Response Action
Action Status: Completion Statement Received
Action Date: 1/7/2013
Response Action Outcome: A permanent solution has been achieved. Contamination has not been reduced to background.

Action Type: Response Action Outcome - RAO
Action Status: RAO Statement Received
Action Date: 1/7/2013
Response Action Outcome: A permanent solution has been achieved. Contamination has not been reduced to background.

Action Type: RLFA
Action Status: FOLOFF
Action Date: 1/9/2009
Response Action Outcome: A permanent solution has been achieved. Contamination has not been reduced to background.

Action Type: Immediate Response Action
Action Status: Level II - Audit Inspection
Action Date: 10/20/2011
Response Action Outcome: A permanent solution has been achieved. Contamination has not been reduced to background.

Action Type: An activity type that is related to an Audit
Action Status: NAFNVD
Action Date: 10/20/2011
Response Action Outcome: A permanent solution has been achieved. Contamination has not been reduced to background.

Action Type: Immediate Response Action
Action Status: Status or Interim Report Received
Action Date: 11/1/2012
Response Action Outcome: A permanent solution has been achieved. Contamination has not been reduced to background.

Action Type: Immediate Response Action
Action Status: Status or Interim Report Received
Action Date: 11/30/2010
Response Action Outcome: A permanent solution has been achieved. Contamination has not been reduced to background.

Action Type: Immediate Response Action
Action Status: RMRINI
Action Date: 11/4/2011
Response Action Outcome: A permanent solution has been achieved. Contamination has not been reduced to background.

RESIDENCE (Continued) **S110526299**

Action Type: Immediate Response Action
Action Status: Status or Interim Report Received
Action Date: 11/4/2011
Response Action Outcome: A permanent solution has been achieved. Contamination has not been reduced to background.

Action Type: A Notice sent to a Potentially Responsible Party (PRP)
Action Status: ALSENT
Action Date: 11/5/2009
Response Action Outcome: A permanent solution has been achieved. Contamination has not been reduced to background.

Action Type: Immediate Response Action
Action Status: Level I - Technical Screen Audit
Action Date: 12/10/2010
Response Action Outcome: A permanent solution has been achieved. Contamination has not been reduced to background.

Action Type: Immediate Response Action
Action Status: Status or Interim Report Received
Action Date: 12/11/2009
Response Action Outcome: A permanent solution has been achieved. Contamination has not been reduced to background.

Action Type: Immediate Response Action
Action Status: Level I - Technical Screen Audit
Action Date: 12/11/2012
Response Action Outcome: A permanent solution has been achieved. Contamination has not been reduced to background.

Action Type: Phase 1
Action Status: Completion Statement Received
Action Date: 2/1/2010
Response Action Outcome: A permanent solution has been achieved. Contamination has not been reduced to background.

Action Type: Phase 2
Action Status: Scope of Work Received
Action Date: 2/1/2010
Response Action Outcome: A permanent solution has been achieved. Contamination has not been reduced to background.

Action Type: Tier Classification
Action Status: Tier 2 Classification
Action Date: 2/1/2010
Response Action Outcome: A permanent solution has been achieved. Contamination has not been reduced to background.

Action Type: Tier Classification
Action Status: Transmittal, Notice, or Notification Received
Action Date: 2/1/2010
Response Action Outcome: A permanent solution has been achieved. Contamination has not been reduced to background.

Action Type: Immediate Response Action
Action Status: Level I - Technical Screen Audit
Action Date: 2/1/2013

RESIDENCE (Continued) **S110526299**

Response Action Outcome: A permanent solution has been achieved. Contamination has not been reduced to background.

Action Type: Tier Classification
Action Status: RTN Linked to TCLASS Via IRA Completion Statement
Action Date: 2/11/2010
Response Action Outcome: A permanent solution has been achieved. Contamination has not been reduced to background.

Action Type: RLFA
Action Status: FLDD1U
Action Date: 2/17/2010
Response Action Outcome: A permanent solution has been achieved. Contamination has not been reduced to background.

Action Type: Phase 1
Action Status: Level I - Technical Screen Audit
Action Date: 2/18/2010
Response Action Outcome: A permanent solution has been achieved. Contamination has not been reduced to background.

Action Type: A Notice sent to a Potentially Responsible Party (PRP)
Action Status: A MassDEP piece of correspondence was issued (approvals, NORs, etc.
Action Date: 2/2/2009
Response Action Outcome: A permanent solution has been achieved. Contamination has not been reduced to background.

Action Type: An activity type that is related to an Audit
Action Status: NAFNVD
Action Date: 2/22/2010
Response Action Outcome: A permanent solution has been achieved. Contamination has not been reduced to background.

Action Type: Phase 1
Action Status: Level II - Audit Inspection
Action Date: 2/22/2010
Response Action Outcome: A permanent solution has been achieved. Contamination has not been reduced to background.

Action Type: RNF
Action Status: Reportable Release under MGL 21E
Action Date: 3/10/2009
Response Action Outcome: A permanent solution has been achieved. Contamination has not been reduced to background.

Action Type: Immediate Response Action
Action Status: Written Plan Received
Action Date: 3/10/2009
Response Action Outcome: A permanent solution has been achieved. Contamination has not been reduced to background.

Action Type: Immediate Response Action
Action Status: Level I - Technical Screen Audit
Action Date: 3/27/2009
Response Action Outcome: A permanent solution has been achieved. Contamination has not been reduced to background.

RESIDENCE (Continued) **S110526299**

Action Type: Response Action Outcome - RAO
Action Status: Level I - Technical Screen Audit
Action Date: 4/23/2013
Response Action Outcome: A permanent solution has been achieved. Contamination has not been reduced to background.

Action Type: Immediate Response Action
Action Status: Status or Interim Report Received
Action Date: 5/14/2009
Response Action Outcome: A permanent solution has been achieved. Contamination has not been reduced to background.

Action Type: Immediate Response Action
Action Status: Level I - Technical Screen Audit
Action Date: 5/21/2009
Response Action Outcome: A permanent solution has been achieved. Contamination has not been reduced to background.

Action Type: Immediate Response Action
Action Status: Status or Interim Report Received
Action Date: 5/23/2011
Response Action Outcome: A permanent solution has been achieved. Contamination has not been reduced to background.

Action Type: Immediate Response Action
Action Status: Modified Revised or Updated Plan Received
Action Date: 5/23/2011
Response Action Outcome: A permanent solution has been achieved. Contamination has not been reduced to background.

Action Type: Immediate Response Action
Action Status: Status or Interim Report Received
Action Date: 5/24/2010
Response Action Outcome: A permanent solution has been achieved. Contamination has not been reduced to background.

Action Type: Immediate Response Action
Action Status: Level I - Technical Screen Audit
Action Date: 6/11/2010
Response Action Outcome: A permanent solution has been achieved. Contamination has not been reduced to background.

Action Type: Immediate Response Action
Action Status: Level I - Technical Screen Audit
Action Date: 7/1/2011
Response Action Outcome: A permanent solution has been achieved. Contamination has not been reduced to background.

Action Type: Immediate Response Action
Action Status: RMRINT
Action Date: 7/11/2012
Response Action Outcome: A permanent solution has been achieved. Contamination has not been reduced to background.

Action Type: Immediate Response Action
Action Status: Status or Interim Report Received
Action Date: 7/11/2012

RESIDENCE (Continued) **S110526299**

Response Action Outcome: A permanent solution has been achieved. Contamination has not been reduced to background.

Action Type: Immediate Response Action
Action Status: Level I - Technical Screen Audit
Action Date: 7/27/2012
Response Action Outcome: A permanent solution has been achieved. Contamination has not been reduced to background.

Action Type: RLFA
Action Status: FLDRAN
Action Date: 8/12/2011
Response Action Outcome: A permanent solution has been achieved. Contamination has not been reduced to background.

Release:
Release Tracking Number/Current Status: 2-0017381 / RAO
Primary ID: 2-0017381
Official City: GROTON
Notification: 01/07/2009
Category: TWO HR
Status Date: 01/07/2013
Phase: PHASE IV
Response Action Outcome: A2 - A permanent solution has been achieved. Contamination has not been reduced to background.
Oil / Haz Material Type: Oil

Click here to access the MA DEP site for this facility:

EZ1095 **RESIDENCE** **LAST** **S109489750**
NE **17 BROADMEADOW RD** **RELEASE** **N/A**
> 1 **GROTON, MA** **ENF**
2.837 mi.
14977 ft. **Site 4 of 15 in cluster EZ**

Relative:
Higher

Actual:
326 ft.

LAST:
Release Tracking Number/Current Status: 2-0017447 / RAONR
Source Type: AST
Release Town: GROTON
Notification Date: 03/10/2009
Category: 72 HR
Associated ID: 2-0017381
Status Date: 02/11/2010
Phase: Not reported
Response Action Outcome: -
Oil Or Haz Material: Oil

Chemicals:
Chemical: #2 FUEL OIL
Quantity: 8.4 inches
Location Type: RESIDNTIAL
Source: AST

Actions:
Action Type: A Notice sent to a Potentially Responsible Party (PRP)
Action Status: ALSENT

RESIDENCE (Continued) **S109489750**

Action Date: 1/13/2010
Response Action Outcome: Not reported

Action Type: Tier Classification
Action Status: Tier 2 Classification
Action Date: 2/1/2010
Response Action Outcome: Not reported

Action Type: Tier Classification
Action Status: Transmittal, Notice, or Notification Received
Action Date: 2/1/2010
Response Action Outcome: Not reported

Action Type: RAO Not Required
Action Status: Linked to a Tier Classified Site
Action Date: 2/11/2010
Response Action Outcome: Not reported

Action Type: Immediate Response Action
Action Status: Completion Statement Received
Action Date: 2/11/2010
Response Action Outcome: Not reported

Action Type: Tier Classification
Action Status: RTN Linked to TCLASS Via IRA Completion Statement
Action Date: 2/11/2010
Response Action Outcome: Not reported

Action Type: Release Disposition
Action Status: Reportable Release under MGL 21E
Action Date: 3/10/2009
Response Action Outcome: Not reported

Action Type: Immediate Response Action
Action Status: Oral Approval of Plan or Action
Action Date: 3/10/2009
Response Action Outcome: Not reported

Action Type: Immediate Response Action
Action Status: Level I - Technical Screen Audit
Action Date: 4/27/2010
Response Action Outcome: Not reported

Action Type: A Notice sent to a Potentially Responsible Party (PRP)
Action Status: A MassDEP piece of correspondence was issued (approvals, NORs, etc.
Action Date: 4/6/2009
Response Action Outcome: Not reported

Action Type: Compliance and Enforcement Action
Action Status: Notice of Non-Compliance Issued
Action Date: 6/16/2009
Response Action Outcome: Not reported

Action Type: Immediate Response Action
Action Status: Written Plan Received
Action Date: 6/24/2009
Response Action Outcome: Not reported

RESIDENCE (Continued) **S109489750**

Action Type:	RNF
Action Status:	Reportable Release under MGL 21E
Action Date:	6/24/2009
Response Action Outcome:	Not reported

Action Type:	Immediate Response Action
Action Status:	Level I - Technical Screen Audit
Action Date:	6/29/2009
Response Action Outcome:	Not reported

Action Type:	Immediate Response Action
Action Status:	Status or Interim Report Received
Action Date:	7/16/2009
Response Action Outcome:	Not reported

Action Type:	Immediate Response Action
Action Status:	RMRINI
Action Date:	7/16/2009
Response Action Outcome:	Not reported

Action Type:	Immediate Response Action
Action Status:	Level I - Technical Screen Audit
Action Date:	7/23/2009
Response Action Outcome:	Not reported

Release:

Release Tracking Number/Current Status:	2-0017447 / RAONR
Primary ID:	2-0017381
Official City:	GROTON
Notification:	03/10/2009
Category:	72 HR
Status Date:	02/11/2010
Phase:	Not reported
Response Action Outcome:	-
Oil / Haz Material Type:	Oil

Click here to access the MA DEP site for this facility:

ENFORCEMENT:

Region:	CERO
DEP Region:	CERO
DEP Program:	3,E
DEP Bureau:	BWSC
Program:	BWSC
Program Id:	RTN2-0017447
High Or Low Level Enforcement:	LLE
FMF #:	Not reported
Comptroller Billing Name:	Not reported
Town Where Violation Occurred:	Not reported
Date Executed:	06/16/2009
ENF #:	NON-CE-09-3E101
Document Type:	NON
AG Ref (Y/N):	Not reported
Doc Archived (Y/N):	Not reported

RESIDENCE (Continued) **S109489750**

EJ Community (Y/N):	Not reported
Regional Comment:	Not reported
Final Payment Due Date:	Not reported
ACOP $:	Not reported
PAN $:	Not reported
EMS (Y/N):	Not reported
EMS$:	Not reported
SEP (Y/N):	Not reported
SEP $:	Not reported
Demand $:	Not reported
Suspended $:	Not reported
Ownership:	Individually Owned

FA1096 **JOY AVE FMR** **RGA HWS** **S115026982**
NNE **31 ADAMS AVE** **N/A**
> 1 **GROTON, MA**
2.843 mi.
15009 ft. **Site 2 of 4 in cluster FA**

Relative:
Higher

Actual:
319 ft.

RGA HWS:

2012	JOY AVE FMR	31 ADAMS AVE
2012	JOY AVE FMR	31 ADAMS AVE
2012	JOY AVE FMR	31 ADAMS AVE
2011	JOY AVE FMR	31 ADAMS AVE
2011	JOY AVE FMR	31 ADAMS AVE
2011	JOY AVE FMR	31 ADAMS AVE
2010	JOY AVE FMR	31 ADAMS AVE
2010	JOY AVE FMR	31 ADAMS AVE
2010	JOY AVE FMR	31 ADAMS AVE
2009	JOY AVE FMR	31 ADAMS AVE
2009	JOY AVE FMR	31 ADAMS AVE
2009	JOY AVE FMR	31 ADAMS AVE
2008	JOY AVE FMR	31 ADAMS AVE
2008	JOY AVE FMR	31 ADAMS AVE
2008	JOY AVE FMR	31 ADAMS AVE
2007	JOY AVE FMR	31 ADAMS AVE
2007	JOY AVE FMR	31 ADAMS AVE
2007	JOY AVE FMR	31 ADAMS AVE
2006	JOY AVE FMR	31 ADAMS AVE
2006	JOY AVE FMR	31 ADAMS AVE
2006	JOY AVE FMR	31 ADAMS AVE
2005	JOY AVE FMR	31 ADAMS AVE
2005	JOY AVE FMR	31 ADAMS AVE
2005	JOY AVE FMR	31 ADAMS AVE
2004	JOY AVE FMR	31 ADAMS AVE
2004	JOY AVE FMR	31 ADAMS AVE
2004	JOY AVE FMR	31 ADAMS AVE
2003	JOY AVE FMR	31 ADAMS AVE
2003	JOY AVE FMR	31 ADAMS AVE
2003	JOY AVE FMR	31 ADAMS AVE
2002	JOY AVE FMR	31 ADAMS AVE
2002	JOY AVE FMR	31 ADAMS AVE
2002	JOY AVE FMR	31 ADAMS AVE
2001	JOY AVE FMR	31 ADAMS AVE
2000	JOY AVE FMR	31 ADAMS AVE
1999	JOY AVE FMR	31 ADAMS AVE
1998	JOY AVE FMR	31 ADAMS AVE
1996	JOY AVE FMR	31 ADAMS AVE

FA1097 **JOY AVE FMR** **SHWS** **S106617336**
NNE **31 ADAMS AVE** **INST CONTROL** **N/A**
> 1 **GROTON, MA 01450** **RELEASE**
2.843 mi. **ENF**
15009 ft. **Site 3 of 4 in cluster FA**

Relative:
Higher

Actual:
319 ft.

SHWS:

Release Tracking Number/Current Status:	2-0011384 / RAO
Release Town:	GROTON
Notification Date:	08/28/1996
Category:	120 DY
Associated ID:	2-0011384
Current Status:	**Response Action Outcome**
Status Date:	05/07/1999
Phase:	PHASE II
Response Action Outcome:	A3 - A permanent solution has been achieved. Contamination has not been reduced to background and an Activity and use Limitation (AUL) has been implemented.
Oil Or Haz Material:	Oil
Location Type:	INDUSTRIAL
Location Type:	COMMERCIAL
Source:	HISTORICAL

Click here to access the MA DEP site for this facility:

Chemicals:

Chemical:	WASTE OIL
Quantity:	35600 milligrams per kilogram

Actions:

Action Type:	Release Abatement Measure
Action Status:	Status or Interim Report Received
Action Date:	1/24/1997
Response Action Outcome:	A permanent solution has been achieved. Contamination has not been reduced to background and an Activity and use Limitation (AUL) has been implemented.
Action Type:	Activity and Use Limitation
Action Status:	Level I - Technical Screen Audit
Action Date:	1/4/2002
Response Action Outcome:	A permanent solution has been achieved. Contamination has not been reduced to background and an Activity and use Limitation (AUL) has been implemented.
Action Type:	Response Action Outcome - RAO
Action Status:	Level I - Technical Screen Audit
Action Date:	1/4/2002
Response Action Outcome:	A permanent solution has been achieved. Contamination has not been reduced to background and an Activity and use Limitation (AUL) has been implemented.
Action Type:	An activity type that is related to an Audit
Action Status:	NAFNVD
Action Date:	1/4/2002
Response Action Outcome:	A permanent solution has been achieved. Contamination has not been reduced to background and an Activity and use Limitation (AUL) has been implemented.

JOY AVE FMR (Continued) **S106617336**

Action Type: Release Abatement Measure
Action Status: Status or Interim Report Received
Action Date: 10/19/1998
Response Action Outcome: A permanent solution has been achieved. Contamination has not been reduced to background and an Activity and use Limitation (AUL) has been implemented.

Action Type: Release Abatement Measure
Action Status: Written Plan Received
Action Date: 10/28/1996
Response Action Outcome: A permanent solution has been achieved. Contamination has not been reduced to background and an Activity and use Limitation (AUL) has been implemented.

Action Type: Release Abatement Measure
Action Status: Fee Received - FMCRA Use Only
Action Date: 11/1/1996
Response Action Outcome: A permanent solution has been achieved. Contamination has not been reduced to background and an Activity and use Limitation (AUL) has been implemented.

Action Type: RLFA
Action Status: FLDRAN
Action Date: 12/17/2004
Response Action Outcome: A permanent solution has been achieved. Contamination has not been reduced to background and an Activity and use Limitation (AUL) has been implemented.

Action Type: RLFA
Action Status: FLDRUN
Action Date: 12/17/2014
Response Action Outcome: A permanent solution has been achieved. Contamination has not been reduced to background and an Activity and use Limitation (AUL) has been implemented.

Action Type: An activity type that is related to an Audit
Action Status: Notice of Non-compliance related to an Audit
Action Date: 12/29/2014
Response Action Outcome: A permanent solution has been achieved. Contamination has not been reduced to background and an Activity and use Limitation (AUL) has been implemented.

Action Type: Compliance and Enforcement Action
Action Status: Notice of Non-Compliance Issued
Action Date: 12/29/2014
Response Action Outcome: A permanent solution has been achieved. Contamination has not been reduced to background and an Activity and use Limitation (AUL) has been implemented.

Action Type: Activity and Use Limitation
Action Status: Level II - Audit Inspection
Action Date: 12/29/2014
Response Action Outcome: A permanent solution has been achieved. Contamination has not been reduced to background and an Activity and use Limitation (AUL) has been implemented.

Action Type: Release Abatement Measure

JOY AVE FMR (Continued) **S106617336**

Action Status: Modified Revised or Updated Plan Received
Action Date: 12/5/1996
Response Action Outcome: A permanent solution has been achieved. Contamination has not been reduced to background and an Activity and use Limitation (AUL) has been implemented.

Action Type: RLFA
Action Status: FOLOFF
Action Date: 2/10/2015
Response Action Outcome: A permanent solution has been achieved. Contamination has not been reduced to background and an Activity and use Limitation (AUL) has been implemented.

Action Type: Release Abatement Measure
Action Status: Status or Interim Report Received
Action Date: 3/17/1998
Response Action Outcome: A permanent solution has been achieved. Contamination has not been reduced to background and an Activity and use Limitation (AUL) has been implemented.

Action Type: Activity and Use Limitation
Action Status: Transmittal, Notice, or Notification Received
Action Date: 4/22/1999
Response Action Outcome: A permanent solution has been achieved. Contamination has not been reduced to background and an Activity and use Limitation (AUL) has been implemented.

Action Type: Response Action Outcome - RAO
Action Status: Revised Statement or Transmittal Received
Action Date: 5/17/1999
Response Action Outcome: A permanent solution has been achieved. Contamination has not been reduced to background and an Activity and use Limitation (AUL) has been implemented.

Action Type: Release Abatement Measure
Action Status: Completion Statement Received
Action Date: 5/17/1999
Response Action Outcome: A permanent solution has been achieved. Contamination has not been reduced to background and an Activity and use Limitation (AUL) has been implemented.

Action Type: Response Action Outcome - RAO
Action Status: RAO Statement Received
Action Date: 5/7/1999
Response Action Outcome: A permanent solution has been achieved. Contamination has not been reduced to background and an Activity and use Limitation (AUL) has been implemented.

Action Type: RLFA
Action Status: FOLOFF
Action Date: 8/28/1996
Response Action Outcome: A permanent solution has been achieved. Contamination has not been reduced to background and an Activity and use Limitation (AUL) has been implemented.

Action Type: Release Disposition
Action Status: Reportable Release under MGL 21E

JOY AVE FMR (Continued) **S106617336**

Action Date:	8/28/1996
Response Action Outcome:	A permanent solution has been achieved. Contamination has not been reduced to background and an Activity and use Limitation (AUL) has been implemented.
Action Type:	Release Abatement Measure
Action Status:	Oral Approval of Plan or Action
Action Date:	8/28/1996
Response Action Outcome:	A permanent solution has been achieved. Contamination has not been reduced to background and an Activity and use Limitation (AUL) has been implemented.
Action Type:	RNF
Action Status:	Reportable Release under MGL 21E
Action Date:	8/30/1996
Response Action Outcome:	A permanent solution has been achieved. Contamination has not been reduced to background and an Activity and use Limitation (AUL) has been implemented.
Action Type:	Tier Classification
Action Status:	RTN Linked to TCLASS Via Tier Classification Submittal
Action Date:	9/4/1997
Response Action Outcome:	A permanent solution has been achieved. Contamination has not been reduced to background and an Activity and use Limitation (AUL) has been implemented.
Action Type:	Tier Classification
Action Status:	Tier 2 Classification
Action Date:	9/4/1997
Response Action Outcome:	A permanent solution has been achieved. Contamination has not been reduced to background and an Activity and use Limitation (AUL) has been implemented.
Action Type:	Tier Classification
Action Status:	Transmittal, Notice, or Notification Received
Action Date:	9/4/1997
Response Action Outcome:	A permanent solution has been achieved. Contamination has not been reduced to background and an Activity and use Limitation (AUL) has been implemented.
Action Type:	Phase 1
Action Status:	Completion Statement Received
Action Date:	9/4/1997
Response Action Outcome:	A permanent solution has been achieved. Contamination has not been reduced to background and an Activity and use Limitation (AUL) has been implemented.
Action Type:	A Notice sent to a Potentially Responsible Party (PRP)
Action Status:	A MassDEP piece of correspondence was issued (approvals, NORs, etc.
Action Date:	9/9/1996
Response Action Outcome:	A permanent solution has been achieved. Contamination has not been reduced to background and an Activity and use Limitation (AUL) has been implemented.

Release Tracking Number/Current Status:	2-0011580 / RAO
Release Town:	GROTON

JOY AVE FMR (Continued) **S106617336**

Notification Date:	01/15/1997
Category:	120 DY
Associated ID:	2-0011384
Current Status:	**Response Action Outcome**
Status Date:	05/17/1999
Phase:	Not reported
Response Action Outcome:	B2 - Remedial actions have not been conducted because a level of No Significant Risk exists, but that level is contingent upon one or more AULs that have been implemented.
Oil Or Haz Material:	Oil

Click here to access the MA DEP site for this facility:

Chemicals:

Chemical:	#2 FUEL OIL
Quantity:	2340 milligrams per kilogram

Actions:

Action Type:	RNF
Action Status:	Reportable Release under MGL 21E
Action Date:	1/15/1997
Response Action Outcome:	Remedial actions have not been conducted because a level of No Significant Risk exists, but that level is contingent upon one or more AULs that have been implemented.
Action Type:	Release Disposition
Action Status:	Reportable Release under MGL 21E
Action Date:	1/15/1997
Response Action Outcome:	Remedial actions have not been conducted because a level of No Significant Risk exists, but that level is contingent upon one or more AULs that have been implemented.
Action Type:	Release Abatement Measure
Action Status:	Status or Interim Report Received
Action Date:	1/24/1997
Response Action Outcome:	Remedial actions have not been conducted because a level of No Significant Risk exists, but that level is contingent upon one or more AULs that have been implemented.
Action Type:	Activity and Use Limitation
Action Status:	Level I - Technical Screen Audit
Action Date:	1/4/2002
Response Action Outcome:	Remedial actions have not been conducted because a level of No Significant Risk exists, but that level is contingent upon one or more AULs that have been implemented.
Action Type:	Release Abatement Measure
Action Status:	Status or Interim Report Received
Action Date:	10/19/1998
Response Action Outcome:	Remedial actions have not been conducted because a level of No Significant Risk exists, but that level is contingent upon one or more AULs that have been implemented.
Action Type:	Release Abatement Measure
Action Status:	Written Plan Received
Action Date:	10/28/1996

JOY AVE FMR (Continued) **S106617336**

Response Action Outcome: Remedial actions have not been conducted because a level of No Significant Risk exists, but that level is contingent upon one or more AULs that have been implemented.

Action Type: Release Abatement Measure
Action Status: Fee Received - FMCRA Use Only
Action Date: 11/1/1996
Response Action Outcome: Remedial actions have not been conducted because a level of No Significant Risk exists, but that level is contingent upon one or more AULs that have been implemented.

Action Type: Activity and Use Limitation
Action Status: Level II - Audit Inspection
Action Date: 12/29/2014
Response Action Outcome: Remedial actions have not been conducted because a level of No Significant Risk exists, but that level is contingent upon one or more AULs that have been implemented.

Action Type: Release Abatement Measure
Action Status: Modified Revised or Updated Plan Received
Action Date: 12/5/1996
Response Action Outcome: Remedial actions have not been conducted because a level of No Significant Risk exists, but that level is contingent upon one or more AULs that have been implemented.

Action Type: A Notice sent to a Potentially Responsible Party (PRP)
Action Status: A MassDEP piece of correspondence was issued (approvals, NORs, etc.
Action Date: 2/10/1997
Response Action Outcome: Remedial actions have not been conducted because a level of No Significant Risk exists, but that level is contingent upon one or more AULs that have been implemented.

Action Type: Release Abatement Measure
Action Status: Status or Interim Report Received
Action Date: 3/17/1998
Response Action Outcome: Remedial actions have not been conducted because a level of No Significant Risk exists, but that level is contingent upon one or more AULs that have been implemented.

Action Type: Activity and Use Limitation
Action Status: Transmittal, Notice, or Notification Received
Action Date: 4/22/1999
Response Action Outcome: Remedial actions have not been conducted because a level of No Significant Risk exists, but that level is contingent upon one or more AULs that have been implemented.

Action Type: Response Action Outcome - RAO
Action Status: RAO Statement Received
Action Date: 5/17/1999
Response Action Outcome: Remedial actions have not been conducted because a level of No Significant Risk exists, but that level is contingent upon one or more AULs that have been implemented.

Action Type: Release Abatement Measure
Action Status: Completion Statement Received
Action Date: 5/17/1999
Response Action Outcome: Remedial actions have not been conducted because a level of No

JOY AVE FMR (Continued) **S106617336**

Significant Risk exists, but that level is contingent upon one or more AULs that have been implemented.

Action Type: Release Abatement Measure
Action Status: Oral Approval of Plan or Action
Action Date: 8/28/1996
Response Action Outcome: Remedial actions have not been conducted because a level of No Significant Risk exists, but that level is contingent upon one or more AULs that have been implemented.

Action Type: Tier Classification
Action Status: Transmittal, Notice, or Notification Received
Action Date: 9/4/1997
Response Action Outcome: Remedial actions have not been conducted because a level of No Significant Risk exists, but that level is contingent upon one or more AULs that have been implemented.

Action Type: Tier Classification
Action Status: RTN Linked to TCLASS Via Tier Classification Submittal
Action Date: 9/4/1997
Response Action Outcome: Remedial actions have not been conducted because a level of No Significant Risk exists, but that level is contingent upon one or more AULs that have been implemented.

Action Type: Tier Classification
Action Status: Tier 2 Classification
Action Date: 9/4/1997
Response Action Outcome: Remedial actions have not been conducted because a level of No Significant Risk exists, but that level is contingent upon one or more AULs that have been implemented.

Action Type: RAO Not Required
Action Status: Linked to a Tier Classified Site
Action Date: 9/5/1997
Response Action Outcome: Remedial actions have not been conducted because a level of No Significant Risk exists, but that level is contingent upon one or more AULs that have been implemented.

Release Tracking Number/Current Status: 2-0011541 / RAO
Release Town: GROTON
Notification Date: 12/19/1996
Category: 120 DY
Associated ID: 2-0011384
Current Status: **Response Action Outcome**
Status Date: 05/17/1999
Phase: Not reported
Response Action Outcome: B2 - Remedial actions have not been conducted because a level of No Significant Risk exists, but that level is contingent upon one or more AULs that have been implemented.
Oil Or Haz Material: Hazardous Material

Click here to access the MA DEP site for this facility:

Chemicals:
Chemical: ARSENIC

JOY AVE FMR (Continued) **S106617336**

Quantity: 45.2 parts per million

Actions:

Action Type: Release Abatement Measure
Action Status: Status or Interim Report Received
Action Date: 1/24/1997
Response Action Outcome: Remedial actions have not been conducted because a level of No Significant Risk exists, but that level is contingent upon one or more AULs that have been implemented.

Action Type: Activity and Use Limitation
Action Status: Level I - Technical Screen Audit
Action Date: 1/4/2002
Response Action Outcome: Remedial actions have not been conducted because a level of No Significant Risk exists, but that level is contingent upon one or more AULs that have been implemented.

Action Type: Release Abatement Measure
Action Status: Status or Interim Report Received
Action Date: 10/19/1998
Response Action Outcome: Remedial actions have not been conducted because a level of No Significant Risk exists, but that level is contingent upon one or more AULs that have been implemented.

Action Type: Release Abatement Measure
Action Status: Written Plan Received
Action Date: 10/28/1996
Response Action Outcome: Remedial actions have not been conducted because a level of No Significant Risk exists, but that level is contingent upon one or more AULs that have been implemented.

Action Type: Release Abatement Measure
Action Status: Fee Received - FMCRA Use Only
Action Date: 11/1/1996
Response Action Outcome: Remedial actions have not been conducted because a level of No Significant Risk exists, but that level is contingent upon one or more AULs that have been implemented.

Action Type: RNF
Action Status: Reportable Release under MGL 21E
Action Date: 12/19/1996
Response Action Outcome: Remedial actions have not been conducted because a level of No Significant Risk exists, but that level is contingent upon one or more AULs that have been implemented.

Action Type: Release Disposition
Action Status: Reportable Release under MGL 21E
Action Date: 12/19/1996
Response Action Outcome: Remedial actions have not been conducted because a level of No Significant Risk exists, but that level is contingent upon one or more AULs that have been implemented.

Action Type: Activity and Use Limitation
Action Status: Level II - Audit Inspection
Action Date: 12/29/2014
Response Action Outcome: Remedial actions have not been conducted because a level of No Significant Risk exists, but that level is contingent upon one or more AULs that have been implemented.

JOY AVE FMR (Continued) **S106617336**

Action Type: Release Abatement Measure
Action Status: Modified Revised or Updated Plan Received
Action Date: 12/5/1996
Response Action Outcome: Remedial actions have not been conducted because a level of No Significant Risk exists, but that level is contingent upon one or more AULs that have been implemented.

Action Type: A Notice sent to a Potentially Responsible Party (PRP)
Action Status: A MassDEP piece of correspondence was issued (approvals, NORs, etc.
Action Date: 2/6/1997
Response Action Outcome: Remedial actions have not been conducted because a level of No Significant Risk exists, but that level is contingent upon one or more AULs that have been implemented.

Action Type: Release Abatement Measure
Action Status: Status or Interim Report Received
Action Date: 3/17/1998
Response Action Outcome: Remedial actions have not been conducted because a level of No Significant Risk exists, but that level is contingent upon one or more AULs that have been implemented.

Action Type: Activity and Use Limitation
Action Status: Transmittal, Notice, or Notification Received
Action Date: 4/22/1999
Response Action Outcome: Remedial actions have not been conducted because a level of No Significant Risk exists, but that level is contingent upon one or more AULs that have been implemented.

Action Type: Response Action Outcome - RAO
Action Status: RAO Statement Received
Action Date: 5/17/1999
Response Action Outcome: Remedial actions have not been conducted because a level of No Significant Risk exists, but that level is contingent upon one or more AULs that have been implemented.

Action Type: Release Abatement Measure
Action Status: Completion Statement Received
Action Date: 5/17/1999
Response Action Outcome: Remedial actions have not been conducted because a level of No Significant Risk exists, but that level is contingent upon one or more AULs that have been implemented.

Action Type: Release Abatement Measure
Action Status: Oral Approval of Plan or Action
Action Date: 8/28/1996
Response Action Outcome: Remedial actions have not been conducted because a level of No Significant Risk exists, but that level is contingent upon one or more AULs that have been implemented.

Action Type: Tier Classification
Action Status: Tier 2 Classification
Action Date: 9/4/1997
Response Action Outcome: Remedial actions have not been conducted because a level of No Significant Risk exists, but that level is contingent upon one or more AULs that have been implemented.

Action Type: Tier Classification

JOY AVE FMR (Continued) **S106617336**

Action Status: RTN Linked to TCLASS Via Tier Classification Submittal
Action Date: 9/4/1997
Response Action Outcome: Remedial actions have not been conducted because a level of No Significant Risk exists, but that level is contingent upon one or more AULs that have been implemented.

Action Type: Tier Classification
Action Status: Transmittal, Notice, or Notification Received
Action Date: 9/4/1997
Response Action Outcome: Remedial actions have not been conducted because a level of No Significant Risk exists, but that level is contingent upon one or more AULs that have been implemented.

Action Type: RAO Not Required
Action Status: Linked to a Tier Classified Site
Action Date: 9/5/1997
Response Action Outcome: Remedial actions have not been conducted because a level of No Significant Risk exists, but that level is contingent upon one or more AULs that have been implemented.

INST CONTROL:
Release Tracking Number: 2-0011384
Action Type: AUL
Action Stat: RECPT
Action Date: 04/22/1999
Response Action Outcome: A3 - A permanent solution has been achieved. Contamination has not been reduced to background and an Activity and use Limitation (AUL) has been implemented.

Release Tracking Number: 2-0011384
Action Type: AUL
Action Stat: SNAUDI
Action Date: 12/29/2014
Response Action Outcome: A3 - A permanent solution has been achieved. Contamination has not been reduced to background and an Activity and use Limitation (AUL) has been implemented.

Release Tracking Number: 2-0011384
Action Type: AUL
Action Stat: TSAUD
Action Date: 01/04/2002
Response Action Outcome: A3 - A permanent solution has been achieved. Contamination has not been reduced to background and an Activity and use Limitation (AUL) has been implemented.

Release Tracking Number: 2-0011541
Action Type: AUL
Action Stat: RECPT
Action Date: 04/22/1999
Response Action Outcome: B2 - Remedial actions have not been conducted because a level of No Significant Risk exists, but that level is contingent upon one or more AULs that have been implemented.

Release Tracking Number: 2-0011541
Action Type: AUL
Action Stat: SNAUDI

JOY AVE FMR (Continued) **S106617336**

Action Date: 12/29/2014
Response Action Outcome: B2 - Remedial actions have not been conducted because a level of No Significant Risk exists, but that level is contingent upon one or more AULs that have been implemented.

Release Tracking Number: 2-0011541
Action Type: AUL
Action Stat: TSAUD
Action Date: 01/04/2002
Response Action Outcome: B2 - Remedial actions have not been conducted because a level of No Significant Risk exists, but that level is contingent upon one or more AULs that have been implemented.

Release Tracking Number: 2-0011580
Action Type: AUL
Action Stat: RECPT
Action Date: 04/22/1999
Response Action Outcome: B2 - Remedial actions have not been conducted because a level of No Significant Risk exists, but that level is contingent upon one or more AULs that have been implemented.

Release Tracking Number: 2-0011580
Action Type: AUL
Action Stat: SNAUDI
Action Date: 12/29/2014
Response Action Outcome: B2 - Remedial actions have not been conducted because a level of No Significant Risk exists, but that level is contingent upon one or more AULs that have been implemented.

Release Tracking Number: 2-0011580
Action Type: AUL
Action Stat: TSAUD
Action Date: 01/04/2002
Response Action Outcome: B2 - Remedial actions have not been conducted because a level of No Significant Risk exists, but that level is contingent upon one or more AULs that have been implemented.

Release:
Release Tracking Number/Current Status: 2-0011384 / RAO
Primary ID: 2-0011384
Official City: GROTON
Notification: 08/28/1996
Category: 120 DY
Status Date: 05/07/1999
Phase: PHASE II
Response Action Outcome: A3 - A permanent solution has been achieved. Contamination has not been reduced to background and an Activity and use Limitation (AUL) has been implemented.
Oil / Haz Material Type: Oil

Click here to access the MA DEP site for this facility:

Release Tracking Number/Current Status: 2-0011541 / RAO
Primary ID: 2-0011384
Official City: GROTON
Notification: 12/19/1996

JOY AVE FMR (Continued) **S106617336**

Category:	120 DY
Status Date:	05/17/1999
Phase:	Not reported
Response Action Outcome:	B2 - Remedial actions have not been conducted because a level of No Significant Risk exists, but that level is contingent upon one or more AULs that have been implemented.
Oil / Haz Material Type:	Hazardous Material

Click here to access the MA DEP site for this facility:

Release Tracking Number/Current Status:	2-0011580 / RAO
Primary ID:	2-0011384
Official City:	GROTON
Notification:	01/15/1997
Category:	120 DY
Status Date:	05/17/1999
Phase:	Not reported
Response Action Outcome:	B2 - Remedial actions have not been conducted because a level of No Significant Risk exists, but that level is contingent upon one or more AULs that have been implemented.
Oil / Haz Material Type:	Oil

Click here to access the MA DEP site for this facility:

ENFORCEMENT:

Region:	CERO
DEP Region:	CERO
DEP Program:	3,A
DEP Bureau:	BWSC
Program:	BWSC
Program Id:	2-0011384
High Or Low Level Enforcement:	LLE
FMF #:	Not reported
Comptroller Billing Name:	Not reported
Town Where Violation Occurred:	GROTON
Date Executed:	12/29/2014
ENF #:	NON-CE-14-3A068
Document Type:	NON
AG Ref (Y/N):	N
Doc Archived (Y/N):	Y
EJ Community (Y/N):	N
Regional Comment:	Not reported
Final Payment Due Date:	Not reported
ACOP $:	Not reported
PAN $:	Not reported
EMS (Y/N):	Not reported
EMS$:	Not reported
SEP (Y/N):	Not reported
SEP $:	Not reported
Demand $:	Not reported
Suspended $:	Not reported
Ownership:	T

EX1098 SSW > 1 2.846 mi. 15029 ft. | **ADAPTIVE OPTICS ASSOCIATES (IN CARE OF NORTHROP GRUMMAN)** | **HW GEN** | **S112292777**
53 JACKSON ROAD | **TIER 2** | **N/A**
DEVENS, MA 01434

Site 2 of 4 in cluster EX

Relative: Higher

Actual: 335 ft.

HW GEN:

EPA Id:	MAC300006020
RCRA Generator Status:	SQG
State Generator Status:	SQG-MA

TIER 2:

Report Year:	2013
Facility Id:	FATR20137Q9KFF002DS1
Facility Dept:	Not reported
Latitude:	42.54
Longitude:	-71.63
Mailing Address:	115 Jackson Road
Mailing City/State/Zip:	01434
Mailing Country:	USA
Notes:	Not reported
All Chemicals Same As Last Yr:	Not reported
Date Signed:	2/10/2014
Dike Or Other Safeguard:	Not reported
Failed Validation:	Not reported
Date Modified:	08/25/2014
Fees Total:	Not reported
Num Of Employees:	15
Site Coord Abbreviated?:	Not reported
Site Map:	T
State Label Code:	MA2013
Submitted By:	Jeff Yorsz
Validation Report:	Not reported
Fire District:	Devens
Latlong Location Description:	Not reported
Latlong Method:	Not reported
Record Key:	FDTR20137Q9KFF003DSY
Id:	333314
Type:	NAICS
Description:	Optical Instrument and Lens Manufacturing
Last Modified:	2/8/2011
Record Key:	FDTR20139T2QKN00B7NB
Id:	053634593
Type:	Dun & Bradstreet
Description:	Not reported
Last Modified:	2/10/2014

Contact:

Report Year:	2013
Contact Record Id:	CTTR20137Q9KL0004C0U
Title:	General Manager
Contact Name:	Yorsz
Contact Email:	jeffrey.yorsz@ngc.com
Contact Mail Address:	115 Jackson Road
Contact Mail City:	Devens
Contact Mail State:	MA

ADAPTIVE OPTICS ASSOCIATES (IN CARE OF NORTHROP GRUMMAN) (Continued) **S112292777**

Contact Mail Zip:	01434
Contact Mail Country:	USA
Contact1 Type:	Owner / Operator
Contact2 Type:	Not reported
Contact3 Type:	Not reported
Contact4 Type:	Not reported
Modification Date:	8/25/2014

Contact:

Report Year:	2013
Contact Record Id:	CTTR20137Q9L9X0021MM
Title:	Not reported
Contact Name:	Airgas Merchant Gases
Contact Email:	NEA.Cryotech.North.Team@Airgas.com
Contact Mail Address:	80 Stockhouse Road
Contact Mail City:	Bozrah
Contact Mail State:	CT
Contact Mail Zip:	06334
Contact Mail Country:	USA
Contact1 Type:	Emergency Contact
Contact2 Type:	Not reported
Contact3 Type:	Not reported
Contact4 Type:	Not reported
Modification Date:	8/25/2014

Contact:

Report Year:	2013
Contact Record Id:	CTTR2013868EHN007R4B
Title:	Not reported
Contact Name:	Old Dominion Freight Line
Contact Email:	customer.service@odfl.com
Contact Mail Address:	PO Box 5202
Contact Mail City:	Boston
Contact Mail State:	MA
Contact Mail Zip:	Not reported
Contact Mail Country:	USA
Contact1 Type:	Other
Contact2 Type:	Not reported
Contact3 Type:	Not reported
Contact4 Type:	Not reported
Modification Date:	2/10/2014

Contact:

Report Year:	2013
Contact Record Id:	CTTR20138DGBB5001JNK
Title:	Director of Manufacturing Operations
Contact Name:	Davis
Contact Email:	Paul.Davis2@ngc.com
Contact Mail Address:	115 Jackson Road
Contact Mail City:	Devens
Contact Mail State:	MA
Contact Mail Zip:	01434-4408
Contact Mail Country:	USA

ADAPTIVE OPTICS ASSOCIATES (IN CARE OF NORTHROP GRUMMAN) (Continued) **S112292777**

Contact1 Type:	Emergency Contact
Contact2 Type:	Regulatory Point of Contact
Contact3 Type:	Not reported
Contact4 Type:	Not reported
Modification Date:	8/25/2014

Contact:

Report Year:	2013
Contact Record Id:	CTTR20139SVXE0001R0J
Title:	Not reported
Contact Name:	YRC Freight
Contact Email:	customer.service@yrcfreight.com
Contact Mail Address:	464 Hartford Turnpike
Contact Mail City:	Shrewsbury
Contact Mail State:	MA
Contact Mail Zip:	01545
Contact Mail Country:	USA
Contact1 Type:	Emergency Contact
Contact2 Type:	Not reported
Contact3 Type:	Not reported
Contact4 Type:	Not reported
Modification Date:	8/25/2014

Contact:

Report Year:	2013
Contact Record Id:	CTTR20139T2PZT0011VY
Title:	Mgr. Programs
Contact Name:	Vayda
Contact Email:	john.vayda@ngc.com
Contact Mail Address:	53 Jackson Road
Contact Mail City:	Devens
Contact Mail State:	MA
Contact Mail Zip:	01434
Contact Mail Country:	USA
Contact1 Type:	Tier II Information Contact
Contact2 Type:	Emergency Contact
Contact3 Type:	Not reported
Contact4 Type:	Not reported
Modification Date:	8/25/2014

Contact:

Report Year:	2013
Contact Record Id:	CTTR20139T2Q3B0063PQ
Title:	EHS Engineer
Contact Name:	Colt
Contact Email:	hollycolt@hotmail.com
Contact Mail Address:	53 Jackson Road
Contact Mail City:	Devens
Contact Mail State:	MA
Contact Mail Zip:	01434
Contact Mail Country:	USA
Contact1 Type:	Submitter
Contact2 Type:	Submitter

ADAPTIVE OPTICS ASSOCIATES (IN CARE OF NORTHROP GRUMMAN) (Continued) **S112292777**

Contact3 Type:	Not reported
Contact4 Type:	Not reported
Modification Date:	2/10/2014

Chemicals:

Acute:	T
Ave Amount:	Not reported
Ave Amount Code:	06
Chem Inv Record Id:	CVTR20137Q9KRS00DBYD
Chem Same As Last Yr:	Not reported
Chronic:	Not reported
CICAS:	7727-37-9
CI EHS Chemical:	Not reported
CI Last Modified:	8/25/2014
Days On Site:	365
Entered Chemical Name:	LIQUID NITROGEN
Fire:	Not reported
Gas:	Not reported
Liquid:	T
Max Amount:	Not reported
Max Amount Code:	06
Max Amt Container:	20235
Mixture:	Not reported
Pressure:	T
Pure:	T
Reactive:	Not reported
Solid:	Not reported
State01 Checkbox:	Not reported
State01 Number:	3000
State01 Text:	Not reported
State02 Checkbox:	T
State02 Number:	4
State02 Text:	Year
State03 Checkbox:	Not reported
State03 Number:	20000
State03 Text:	Not reported
State04 Checkbox:	Not reported
State04 Number:	10000
State04 Text:	Liquid
State05 Checkbox:	Not reported
State05 Text:	Not reported
State06 Checkbox:	Not reported
State06 Text:	Not reported
State07 Checkbox:	Not reported
State07 Text:	The truck heads southeast on CT-163 to CT-2 East. Exit 28North onto I-395 North. I-395 North becomes I-290 East. Take Exit 19 to I-190 NOrth to exit 8B for MA-2 East. Follow Route 2 East to Exit 37B Jackson Road to 53 Jackson Road facility.
State1 Contact Field:	Air Gas Merchant Gases, Bozrah, CT. John Brower, Bulk Sales Specialist; 508-615-6576 cell
State Label Code:	MA2013
Trade Secret:	Not reported

Location:

Record Key:	CLTR20137Q9KVX00EX66
Chem Inv Record Id:	CVTR20137Q9KRS00DBYD

ADAPTIVE OPTICS ASSOCIATES (IN CARE OF NORTHROP GRUMMAN) (Continued) **S112292777**

Type Code:	Above ground tank
Pressure Code:	Greater than ambient pressure
Temperature Code:	Cryogenic conditions
Location:	Behind Building near Loading Dock
Amount:	3000
Amount Unit:	gallons
Last Modified:	8/25/2014

Acute:	T
Ave Amount:	Not reported
Ave Amount Code:	04
Chem Inv Record Id:	CVTR2013868E28003DCR
Chem Same As Last Yr:	Not reported
Chronic:	Not reported
CICAS:	7664-93-9
CI EHS Chemical:	T
CI Last Modified:	8/25/2014
Days On Site:	365
Entered Chemical Name:	BATTERY ACID
Fire:	Not reported
Gas:	Not reported
Liquid:	T
Max Amount:	Not reported
Max Amount Code:	04
Max Amt Container:	600
Mixture:	T
Pressure:	T
Pure:	Not reported
Reactive:	T
Solid:	Not reported
State01 Checkbox:	T
State01 Number:	600
State01 Text:	Not reported
State02 Checkbox:	Not reported
State02 Number:	1
State02 Text:	Year
State03 Checkbox:	Not reported
State03 Number:	1200
State03 Text:	Not reported
State04 Checkbox:	Not reported
State04 Number:	1200
State04 Text:	Liquid
State05 Checkbox:	Not reported
State05 Text:	Not reported
State06 Checkbox:	Not reported
State06 Text:	Not reported
State07 Checkbox:	Not reported
State07 Text:	(2) forklift batteries occasionally need to be replaced with new units.Each battery weighs approximately 2000# and is 30% sulfuric acid (by weight).Carrier route; I-495 to Route 2 to Jackson Road
State1 Contact Field:	Old Dominion Freight Line
State Label Code:	MA2013
Trade Secret:	Not reported

Location:

Record Key:	CLTR2013868ED8005X69
Chem Inv Record Id:	CVTR2013868E28003DCR

ADAPTIVE OPTICS ASSOCIATES (IN CARE OF NORTHROP GRUMMAN) (Continued) **S112292777**

Type Code:	Other
Pressure Code:	Ambient pressure
Temperature Code:	Ambient temperature
Location:	in lead-acid batteries in forklifts
Amount:	900
Amount Unit:	pounds
Last Modified:	8/25/2014

Record Key:	CLTR2013868EE5006Q1T
Chem Inv Record Id:	CVTR2013868E28003DCR
Type Code:	Other
Pressure Code:	Ambient pressure
Temperature Code:	Ambient temperature
Location:	in lead-acid batteries in emergency lighting
Amount:	200
Amount Unit:	pounds
Last Modified:	8/25/2014

Acute:	Not reported
Ave Amount:	Not reported
Ave Amount Code:	07
Chem Inv Record Id:	CVTR20139SVUCE0034GM
Chem Same As Last Yr:	Not reported
Chronic:	Not reported
CICAS:	409-21-2
CI EHS Chemical:	Not reported
CI Last Modified:	8/25/2014
Days On Site:	365
Entered Chemical Name:	SILICON CARBIDE
Fire:	Not reported
Gas:	Not reported
Liquid:	Not reported
Max Amount:	Not reported
Max Amount Code:	07
Max Amt Container:	165
Mixture:	Not reported
Pressure:	Not reported
Pure:	T
Reactive:	Not reported
Solid:	T
State01 Checkbox:	T
State01 Number:	10,000
State01 Text:	Not reported
State02 Checkbox:	Not reported
State02 Number:	1
State02 Text:	Year
State03 Checkbox:	Not reported
State03 Number:	10,000
State03 Text:	Not reported
State04 Checkbox:	Not reported
State04 Number:	10,000
State04 Text:	Solid
State05 Checkbox:	Not reported
State05 Text:	Not reported
State06 Checkbox:	Not reported
State06 Text:	Not reported

ADAPTIVE OPTICS ASSOCIATES (IN CARE OF NORTHROP GRUMMAN) (Continued) **S112292777**

State07 Checkbox:	Not reported
State07 Text:	Silicon Carbide grain has been purchased/shipped from Saint-Gobain, One New Bond Street, Worcester, MA. Travel from 190 North to Route 2 West to Exit 37B Devens to 53 Jackson Road, Devens, MA
State1 Contact Field:	YRC Freight. 464 Hartford Turnpike, Shrewsbury, MA 01545, 800-610-6500, JB Murphy
State Label Code:	MA2013
Trade Secret:	Not reported

Location:

Record Key:	CLTR20139SVUVX0049BB
Chem Inv Record Id:	CVTR20139SVUCE0034GM
Type Code:	Fiber Drum
Pressure Code:	Ambient pressure
Temperature Code:	Ambient temperature
Location:	Manufacturing floor
Amount:	Not reported
Amount Unit:	pounds
Last Modified:	8/25/2014

Record Key:	CLTR20139SVUW3005EKC
Chem Inv Record Id:	CVTR20139SVUCE0034GM
Type Code:	Bag
Pressure Code:	Ambient pressure
Temperature Code:	Ambient temperature
Location:	Manufacturing floor
Amount:	Not reported
Amount Unit:	pounds
Last Modified:	8/25/2014

EX1099 **NORTHROP GRUMMAN** **ICIS** **1015919057**
SSW **53 JACKSON ROAD** **FINDS** **N/A**
> 1 **DEVENS, MA 01434** **ECHO**
2.846 mi.
15029 ft. **Site 3 of 4 in cluster EX**

Relative:
Higher

Actual:
335 ft.

ICIS:

Enforcement Action ID:	01-2012-9009
FRS ID:	110045454067
Program ID:	FRS 110045454067
Action Name:	NORTHROP GRUMMAN
Full Address:	53 JACKSON ROAD DEVENS MA 01434
State:	Massachusetts
Facility Name:	NORTHROP GRUMMAN
Facility Address:	53 JACKSON ROAD DEVENS, MA 01434
Enforcement Action Type:	EPCRA 325 Action For Penalty
Facility County:	MIDDLESEX
EPA Region #:	1

Enforcement Action ID:	01-2012-9009
FRS ID:	110045454067
Program ID:	E-PLAN FATR2012LDSTGN104358NR
Action Name:	NORTHROP GRUMMAN

NORTHROP GRUMMAN (Continued) **1015919057**

Full Address:	53 JACKSON ROAD DEVENS MA 01434
State:	Massachusetts
Facility Name:	NORTHROP GRUMMAN
Facility Address:	53 JACKSON ROAD DEVENS, MA 01434
Enforcement Action Type:	EPCRA 325 Action For Penalty
Facility County:	MIDDLESEX
EPA Region #:	1

Program ID:	E-PLAN FATR2012LDSTGN104358NR
Facility Name:	NORTHROP GRUMMAN
Address:	53 JACKSON ROAD
Tribal Indicator:	N
Fed Facility:	Not reported
NAIC Code:	Not reported
SIC Code:	Not reported

Program ID:	FRS 110045454067
Facility Name:	NORTHROP GRUMMAN
Address:	53 JACKSON ROAD
Tribal Indicator:	N
Fed Facility:	Not reported
NAIC Code:	Not reported
SIC Code:	Not reported

FINDS:

Registry ID: 110045454067

Environmental Interest/Information System

ICIS (Integrated Compliance Information System) is the Integrated Compliance Information System and provides a database that, when complete, will contain integrated Enforcement and Compliance information across most of EPA's programs. The vision for ICIS is to replace EPA's independent databases that contain Enforcement data with a single repository for that information. Currently, ICIS contains all Federal Administrative and Judicial enforcement actions. This information is maintained in ICIS by EPA in the Regional offices and it Headquarters. A future release of ICIS will replace the Permit Compliance System (PCS) which supports the NPDES and will integrate that information with Federal actions already in the system. ICIS also has the capability to track other activities occurring in the Region that support Compliance and Enforcement programs. These include; Incident Tracking, Compliance Assistance, and Compliance Monitoring.

ECHO:

Envid:	1015919057
Registry ID:	110045454067
DFR URL:	http://echo.epa.gov/detailed_facility_report?fid=110045454067

EX1100 SSW > 1 2.846 mi. 15029 ft. | **NORTHROP GRUMMAN/AOA XINETICS**
53 JACKSON ROAD
DEVENS, MA 01434 | **TIER 2** | **S118097078**
N/A

Site 4 of 4 in cluster EX

Relative: Higher

Actual: 335 ft.

TIER 2:

Report Year:	2015
Facility Id:	FATR2015000000009896
Facility Dept:	Not reported
Latitude:	42.54
Longitude:	-71.63
Mailing Address:	10 Wilson Road
Mailing City/State/Zip:	02138-
Mailing Country:	United States
Notes:	Not reported
All Chemicals Same As Last Yr:	Not reported
Date Signed:	02/25/2016
Dike Or Other Safeguard:	F
Failed Validation:	Not reported
Date Modified:	05/19/2016
Fees Total:	Not reported
Num Of Employees:	35
Site Coord Abbreviated?:	F
Site Map:	F
State Label Code:	Not reported
Submitted By:	Jack Flynn
Validation Report:	Not reported
Fire District:	Not reported
Latlong Location Description:	Not reported
Latlong Method:	Not reported

1101 ESE > 1 2.850 mi. 15050 ft. | **PINGRY HILL DEVELOPMENT**
60 SNAKE HILL ROAD
AYER, MA 01432 | **ICIS**
FINDS
ECHO | **1013810547**
N/A

Relative: Higher

Actual: 319 ft.

ICIS:

Enforcement Action ID:	01-2010-2027
FRS ID:	110039179199
Program ID:	FRS 110039179199
Action Name:	CRABTREE DEVELOPMENT
Full Address:	60 SNAKE HILL ROAD AYER MA 01432
State:	Massachusetts
Facility Name:	PINGRY HILL DEVELOPMENT
Facility Address:	60 SNAKE HILL ROAD AYER, MA 01432
Enforcement Action Type:	CWA 309G2B AO For Class II Penalties
Facility County:	MIDDLESEX
EPA Region #:	1

Program ID:	FRS 110039179199
Facility Name:	PINGRY HILL DEVELOPMENT
Address:	60 SNAKE HILL ROAD
Tribal Indicator:	N
Fed Facility:	Not reported

PINGRY HILL DEVELOPMENT (Continued) **1013810547**

NAIC Code: Not reported
SIC Code: Not reported

FINDS:

Registry ID: 110039179199

Environmental Interest/Information System
US National Pollutant Discharge Elimination System (NPDES) module of the Compliance Information System (ICIS) tracks surface water permits issued under the Clean Water Act. Under NPDES, all facilities that discharge pollutants from any point source into waters of the United States are required to obtain a permit. The permit will likely contain limits on what can be discharged, impose monitoring and reporting requirements, and include other provisions to ensure that the discharge does not adversely affect water quality.

ECHO:
Envid: 1013810547
Registry ID: 110039179199
DFR URL: http://echo.epa.gov/detailed_facility_report?fid=110039179199

EY1102 **MAY & HALLY INC** **HW GEN** **S112555220**
NE **40 COURT ST** **N/A**
> 1 **GROTON, MA 01450**
2.851 mi.
15055 ft. **Site 3 of 5 in cluster EY**

Relative:
Higher

Actual:
312 ft.

HW GEN:
EPA Id: MAV000016699
RCRA Generator Status: Not reported
State Generator Status: SQG-MA

EY1103 **MAY & HALLY INC** **FINDS** **1009431548**
NE **40 COURT ST** **ECHO** **N/A**
> 1 **GROTON, MA 01450**
2.851 mi.
15055 ft. **Site 4 of 5 in cluster EY**

Relative:
Higher

Actual:
312 ft.

FINDS:

Registry ID: 110024295680

Environmental Interest/Information System
MA-EPICS - Massachussetts Environmental Protection Integrated Computer System

ECHO:
Envid: 1009431548
Registry ID: 110024295680
DFR URL: http://echo.epa.gov/detailed_facility_report?fid=110024295680

1104
NNW
> 1
2.851 mi.
15055 ft.

47 OLD ORCHARD ST
GROTON, MA

LEAD **S107358906**
N/A

Relative:
Higher

Actual:
327 ft.

LEAD:

Community:	Groton
Unit:	Not reported
Inspector Name:	Gary Marciello
Inspector License Number:	3169
Activity Type:	INSPECT
Activity Date:	08/20/2004
Start Work Date:	Not reported
Activity Descriptions:	Comprehensive Initial Inspection
Outcomes:	Hazards Found

EY1105
NE
> 1
2.856 mi.
15079 ft.

153 MAIN ST
GROTON, MA

Site 5 of 5 in cluster EY

LEAD **S107292912**
N/A

Relative:
Higher

Actual:
310 ft.

LEAD:

Community:	Groton
Unit:	Not reported
Inspector Name:	Greg Galeota
Inspector License Number:	1594
Activity Type:	INSPECT
Activity Date:	07/09/1993
Start Work Date:	Not reported
Activity Descriptions:	Comprehensive Initial Inspection
Outcomes:	Hazards Found

EZ1106
NE
> 1
2.861 mi.
15108 ft.

8 BROAD MEADOW RD
GROTON, MA 01450

Site 5 of 15 in cluster EZ

LEAD **S107389421**
N/A

Relative:
Higher

Actual:
331 ft.

LEAD:

Community:	Groton
Unit:	Not reported
Inspector Name:	Raymond Descheneaux
Inspector License Number:	1758
Activity Type:	INSPECT
Activity Date:	08/28/2003
Start Work Date:	Not reported
Activity Descriptions:	Comprehensive Initial Inspection
Outcomes:	Hazards Found

FC1107 **LEAD** **S113950378**
SW **69 FRONT ST** **N/A**
> 1 **SHIRLEY, MA 01464**
2.862 mi.
15113 ft. **Site 1 of 12 in cluster FC**

Relative:
Higher

Actual:
282 ft.

LEAD:

Community:	Shirley
Unit:	Not reported
Inspector Name:	Peter Neal
Inspector License Number:	1570
Activity Type:	INSPECT
Activity Date:	10/14/1995
Start Work Date:	03/04/1996
Activity Descriptions:	Comprehensive Initial Inspection
Outcomes:	Completed - Contact CLPPP for more information

FC1108 **LEAD** **S107380851**
SW **69 FRONT ST** **N/A**
> 1 **SHIRLEY, MA 01464**
2.862 mi.
15113 ft. **Site 2 of 12 in cluster FC**

Relative:
Higher

Actual:
282 ft.

LEAD:

Community:	Shirley
Unit:	Not reported
Inspector Name:	Michael Beatrice
Inspector License Number:	1630
Activity Type:	COMPLIANCE
Activity Date:	03/05/1996
Start Work Date:	03/04/1996
Activity Descriptions:	Letter of Full Deleading Comp
Outcomes:	Issued

FC1109 **LEAD** **S113965480**
SW **69 FRONT ST** **N/A**
> 1 **SHIRLEY, MA 01464**
2.862 mi.
15113 ft. **Site 3 of 12 in cluster FC**

Relative:
Higher

Actual:
282 ft.

LEAD:

Community:	Shirley
Unit:	Not reported
Inspector Name:	Bernard Sullivan
Inspector License Number:	2176
Activity Type:	INSPECT
Activity Date:	10/14/1995
Start Work Date:	03/04/1996
Activity Descriptions:	Comprehensive Initial Inspection
Outcomes:	Hazards Found

FD1110
NNE
> 1
2.872 mi.
15165 ft.

54 PLEASANT ST
GROTON, MA 01450

Site 1 of 7 in cluster FD

LEAD **S107367804**
N/A

Relative:
Higher

Actual:
316 ft.

LEAD:

Community:	Groton
Unit:	Not reported
Inspector Name:	Greg Galeota
Inspector License Number:	1594
Activity Type:	INSPECT
Activity Date:	04/12/1996
Start Work Date:	07/22/1996
Activity Descriptions:	Comprehensive Initial Inspection
Outcomes:	Hazards Found

Community:	Groton
Unit:	Not reported
Inspector Name:	Greg Galeota
Inspector License Number:	1594
Activity Type:	COMPLIANCE
Activity Date:	08/02/1996
Start Work Date:	07/22/1996
Activity Descriptions:	Letter of Full Deleading Comp
Outcomes:	Issued

1111
ESE
> 1
2.872 mi.
15166 ft.

MOUNTAIN VIEW ROAD
AYER, MA

SPILLS **S101016385**
N/A

Relative:
Higher

Actual:
268 ft.

MA Spills:

Facility ID:	0000	Spill ID:	C88-0085
Staff Lead:	BRESNAHAN, C	Date Entered:	19880502
Last Entered:	19880502	First Response:	19880218
Spill Date:	19880217	Spill Time:	04:45PM
Report Date:	Not reported	Report Time:	Not reported
Case Closed:	YES	Mat Type:	PETROLEUM
Virgin Waste:	VIRGIN	Contam Soil:	Not reported
Env Impact:	SOIL	Other Impact:	Not reported
Material:	#2 FUEL OIL	Other Material:	Not reported
Qty Reported:	101-250	Qty Actual:	101-250
Qty Reported:	GALLONS	Qty Actual:	GALLONS
CAS No:	Not reported	PCB Lev (ppm):	Not reported
Source:	ABOVE-GRND TANK	Other Source:	Not reported
Incident:	RUPTURE	Other Incdnt:	Not reported
Cleanup Type:	Not reported	Contractor:	NOT USED
Referral:	NO	LUST Elig:	Not reported
Report Prep:	Not reported	Category:	Not reported
Notifier:	Not reported		
Notif Tel:	Not reported		
Days/Close:	593		

FC1112 **LEAD** **S107369172**
SW **56 AYER RD** **N/A**
> 1 **SHIRLEY, MA 01464**
2.875 mi.
15182 ft. **Site 4 of 12 in cluster FC**

Relative:
Higher

Actual:
283 ft.

LEAD:

Community:	Shirley
Unit:	Not reported
Inspector Name:	Christine Caulfield
Inspector License Number:	1950
Activity Type:	INSPECT
Activity Date:	05/30/2003
Start Work Date:	Not reported
Activity Descriptions:	Comprehensive Initial Inspection
Outcomes:	Hazards Found

FD1113 **LEAD** **S108716334**
NNE **39 PLEASANT ST** **N/A**
> 1 **GROTON, MA 01450**
2.878 mi.
15194 ft. **Site 2 of 7 in cluster FD**

Relative:
Higher

Actual:
315 ft.

LEAD:

Community:	Groton
Unit:	Not reported
Inspector Name:	Greg Galeota
Inspector License Number:	1594
Activity Type:	INSPECT
Activity Date:	12/07/2006
Start Work Date:	Not reported
Activity Descriptions:	Comprehensive Initial Inspection
Outcomes:	Hazards Found

FC1114 **LEAD** **S111088475**
SW **56 CHAPEL ST** **N/A**
> 1 **SHIRLEY, MA 01464**
2.886 mi.
15238 ft. **Site 5 of 12 in cluster FC**

Relative:
Higher

Actual:
281 ft.

LEAD:

Community:	Shirley
Unit:	Not reported
Inspector Name:	Michelle Lemay
Inspector License Number:	3764
Activity Type:	INSPECT
Activity Date:	10/29/2010
Start Work Date:	11/09/2010
Activity Descriptions:	Comprehensive Initial Inspection
Outcomes:	Hazards Found

Community:	Shirley
Unit:	Not reported
Inspector Name:	Michelle Lemay
Inspector License Number:	3764
Activity Type:	INSPECT
Activity Date:	11/11/2010
Start Work Date:	11/09/2010

(Continued) **S111088475**

Activity Descriptions: Final Deleading Reinspection
Outcomes: Passed

Community: Shirley
Unit: Not reported
Inspector Name: Michelle Lemay
Inspector License Number: 3764
Activity Type: COMPLIANCE
Activity Date: 11/11/2010
Start Work Date: 11/09/2010
Activity Descriptions: Letter of Full Deleading Comp
Outcomes: Issued

FC1115 **EDR Hist Auto** **1015590224**
SW **65 FRONT** **N/A**
> 1 **SHIRLEY, MA 01464**
2.888 mi.
15247 ft. **Site 6 of 12 in cluster FC**

Relative:
Higher

Actual:
283 ft.

EDR Historical Auto Stations:
Name: SHIRLEY AUTO BODY
Year: 1999
Address: 65 FRONT

Name: SHIRLEY AUTO BODY
Year: 2000
Address: 65 FRONT

FC1116 **A PLUS AUTO BODY INC** **FINDS** **1017808297**
SW **65 FRONT ST** **N/A**
> 1 **SHIRLEY, MA 01464**
2.888 mi.
15247 ft. **Site 7 of 12 in cluster FC**

Relative:
Higher

Actual:
283 ft.

FINDS:

Registry ID: 110064239792

Environmental Interest/Information System
MA-EPICS - Massachussetts Environmental Protection Integrated Computer System

---

FC1117 **A PLUS AUTO BODY INC** **ECHO** **1018104254**
SW **65 FRONT ST** **N/A**
> 1 **SHIRLEY, MA 01464**
2.888 mi.
15247 ft. **Site 8 of 12 in cluster FC**

Relative:
Higher

Actual:
283 ft.

ECHO:
Envid: 1018104254
Registry ID: 110064239792
DFR URL: http://echo.epa.gov/detailed_facility_report?fid=110064239792

FC1118 **A PLUS AUTO BODY INC** **HW GEN** **S112560034**
SW **65 FRONT ST** **N/A**
> 1 **SHIRLEY, MA 01464**
2.888 mi.
15247 ft. **Site 9 of 12 in cluster FC**

Relative:
Higher

Actual:
283 ft.

HW GEN:

EPA Id:	MV9784256662
RCRA Generator Status:	VSQG
State Generator Status:	Not reported

FC1119 **EDR Hist Auto** **1015590223**
SW **65 FRONT ST** **N/A**
> 1 **SHIRLEY, MA 01464**
2.888 mi.
15247 ft. **Site 10 of 12 in cluster FC**

Relative:
Higher

Actual:
283 ft.

EDR Historical Auto Stations:

Name:	A PLUS AUTOBODY INC
Year:	2007
Address:	65 FRONT ST
Name:	A PLUS AUTOBODY INC
Year:	2008
Address:	65 FRONT ST
Name:	A PLUS AUTOBODY INC
Year:	2011
Address:	65 FRONT ST
Name:	A PLUS AUTOBODY INC
Year:	2012
Address:	65 FRONT ST

1120 **LEAD** **S107299128**
SW **17 TOLLMAN AVE** **N/A**
> 1 **SHIRLEY, MA**
2.891 mi.
15262 ft.

Relative:
Higher

Actual:
277 ft.

LEAD:

Community:	Shirley
Unit:	Not reported
Inspector Name:	Amy Franklin
Inspector License Number:	2171
Activity Type:	INSPECT
Activity Date:	09/07/1996
Start Work Date:	Not reported
Activity Descriptions:	Comprehensive Initial Inspection
Outcomes:	Hazards Found

FE1121 **OIL LEAK AT RESIDENCE** **SPILLS** **S101043835**
SE **103 ANNLEE RD.** **N/A**
> 1 **HARVARD, MA 01451**
2.894 mi.
15280 ft. **Site 1 of 3 in cluster FE**

Relative:
Higher

Actual:
347 ft.

MA Spills:

Facility ID:	0000	Spill ID:	C92-0422
Staff Lead:	DUNNE, B	Date Entered:	Not reported
Last Entered:	19920901	First Response:	19920822
Spill Date:	Not reported	Spill Time:	Not reported
Report Date:	19920822	Report Time:	02:45PM
Case Closed:	YES	Mat Type:	PETROLEUM
Virgin Waste:	VIRGIN	Contam Soil:	Not reported
Env Impact:	SOIL	Other Impact:	Not reported
Material:	#2 FUEL OIL	Other Material:	Not reported
Qty Reported:	251-500	Qty Actual:	UNKNOWN
Qty Reported:	GALLONS	Qty Actual:	GALLONS
CAS No:	Not reported	PCB Lev (ppm):	NONE
Source:	ABOVE-GRND TANK	Other Source:	Not reported
Incident:	LEAK	Other Incdnt:	Not reported
Cleanup Type:	---	Contractor:	NOT USED
Referral:	NO	LUST Elig:	NO
Report Prep:	Not reported	Category:	Not reported
Notifier:	BOB CLEARY (508) 772-7119		
Notif Tel:	Not reported		
Days/Close:	0		

FC1122 **WASTE OIL DUMPING** **SPILLS** **S101037881**
SW **63 FRONT ST.** **N/A**
> 1 **SHIRLEY, MA 01464**
2.895 mi.
15286 ft. **Site 11 of 12 in cluster FC**

Relative:
Higher

Actual:
283 ft.

MA Spills:

Facility ID:	0000	Spill ID:	C90-0697
Staff Lead:	SALVADORE, D	Date Entered:	19930617
Last Entered:	19930617	First Response:	19901101
Spill Date:	Not reported	Spill Time:	Not reported
Report Date:	19901101	Report Time:	Not reported
Case Closed:	YES	Mat Type:	PETROLEUM
Virgin Waste:	WASTE	Contam Soil:	Not reported
Env Impact:	Not reported	Other Impact:	Not reported
Material:	WASTE OIL	Other Material:	Not reported
Qty Reported:	101-250	Qty Actual:	UNKNOWN
Qty Reported:	GALLONS	Qty Actual:	----------
CAS No:	Not reported	PCB Lev (ppm):	NONE
Source:	DRUM	Other Source:	Not reported
Incident:	DUMPING	Other Incdnt:	Not reported
Cleanup Type:	---	Contractor:	NOT USED
Referral:	NO	LUST Elig:	NO
Report Prep:	Not reported	Category:	Not reported
Notifier:	IRA GROSSMAN		
Notif Tel:	Not reported		
Days/Close:	0		

FF1123 **J C MADIGAN INC** **UST** **U003000367**
SE **8 SHAKER RD** **AST** **N/A**
> 1 **AYER, MA 01432** **Financial Assurance**
2.897 mi.
15296 ft. **Site 1 of 4 in cluster FF**

Relative:
Higher

Actual:
301 ft.

UST:

Facility:

Facility ID:	40244
Owner Id:	8009
Owner:	J C MADIGAN INC
Owner Address:	8 SHAKER RD
Owner City,St,Zip:	AYER, MA 01432
Telephone:	Not reported
Description:	Manufacturing
Facility address 2:	Not reported
Owner address 2:	Not reported
Latitude:	42.54909
Longitude:	-71.55971
Contact name:	Not reported
Contact address1:	Not reported
Contact address2:	Not reported
Contact city:	Not reported
Contact state:	Not reported
Contact zip:	Not reported
Contact email:	Not reported
Update:	2009-02-11 00:00:00
Update by:	Not reported
Fac status:	CLOSED

Tank ID:	1
Tank Status:	**Tank Removed**
Status Date:	05/21/1998
Date Installed:	01/01/1978
Capacity:	5000.00000
Contents:	Gasoline
Tank Usage:	Not reported
Tank Leak Detection:	Not reported
Pipe Leak Detection:	Not reported
Latitude:	Not reported
Longitude:	Not reported
Tank construct:	Not reported
Pipe construct:	Not reported
Ptype:	Not reported
Number of compartment:	Not reported
Pipe install date:	Not reported
Pipe leak install date:	Not reported
Submersible sump:	N
Submersible sump install date:	Not reported
Turbine sump:	N
Turbine sump sensor:	N
Intermediate sump:	N
Intermediate sump sensor:	N
Spill bucket installed date:	Not reported
Spill bucket sensor:	N
Overfill protect install:	Not reported
Overfill protect type:	Not reported
Automatic line leak detect:	Not reported

J C MADIGAN INC (Continued) **U003000367**

Tank corrosion type: Not reported
Leak corrosion type: Not reported

Tank ID: 2
Tank Status: Tank Removed
Status Date: 07/15/1993
Date Installed: 01/01/1978
Capacity: 5000.00000
Contents: Diesel
Tank Usage: Not reported
Tank Leak Detection: Not reported
Pipe Leak Detection: Not reported
Latitude: Not reported
Longitude: Not reported
Tank construct: Not reported
Pipe construct: Not reported
Ptype: Not reported
Number of compartment: Not reported
Pipe install date: Not reported
Pipe leak install date: Not reported
Submersible sump: N
Submersible sump install date: Not reported
Turbine sump: N
Turbine sump sensor: N
Intermediate sump: N
Intermediate sump sensor: N
Spill bucket installed date: Not reported
Spill bucket sensor: N
Overfill protect install: Not reported
Overfill protect type: Not reported
Automatic line leak detect: Not reported
Tank corrosion type: Not reported
Leak corrosion type: Not reported

Tank ID: 3
Tank Status: Tank Removed
Status Date: 07/15/1993
Date Installed: 01/01/1978
Capacity: 5000.00000
Contents: Diesel
Tank Usage: Not reported
Tank Leak Detection: Not reported
Pipe Leak Detection: Not reported
Latitude: Not reported
Longitude: Not reported
Tank construct: Not reported
Pipe construct: Not reported
Ptype: Not reported
Number of compartment: Not reported
Pipe install date: Not reported
Pipe leak install date: Not reported
Submersible sump: N
Submersible sump install date: Not reported
Turbine sump: N
Turbine sump sensor: N

J C MADIGAN INC (Continued) **U003000367**

Intermediate sump: N
Intermediate sump sensor: N
Spill bucket installed date: Not reported
Spill bucket sensor: N
Overfill protect install: Not reported
Overfill protect type: Not reported
Automatic line leak detect: Not reported
Tank corrosion type: Not reported
Leak corrosion type: Not reported

Tank ID: 4
Tank Status: Tank Removed
Status Date: 07/15/1993
Date Installed: 01/01/1978
Capacity: 5000.00000
Contents: Diesel
Tank Usage: Not reported
Tank Leak Detection: Not reported
Pipe Leak Detection: Not reported
Latitude: Not reported
Longitude: Not reported
Tank construct: Not reported
Pipe construct: Not reported
Ptype: Not reported
Number of compartment: Not reported
Pipe install date: Not reported
Pipe leak install date: Not reported
Submersible sump: N
Submersible sump install date: Not reported
Turbine sump: N
Turbine sump sensor: N
Intermediate sump: N
Intermediate sump sensor: N
Spill bucket installed date: Not reported
Spill bucket sensor: N
Overfill protect install: Not reported
Overfill protect type: Not reported
Automatic line leak detect: Not reported
Tank corrosion type: Not reported
Leak corrosion type: Not reported

Tank ID: 5
Tank Status: Tank Removed
Status Date: 07/15/1993
Date Installed: 01/01/1978
Capacity: 5000.00000
Contents: Gasoline
Tank Usage: Not reported
Tank Leak Detection: Not reported
Pipe Leak Detection: Not reported
Latitude: Not reported
Longitude: Not reported
Tank construct: Not reported
Pipe construct: Not reported
Ptype: Not reported

J C MADIGAN INC (Continued) **U003000367**

Number of compartment: Not reported
Pipe install date: Not reported
Pipe leak install date: Not reported
Submersible sump: N
Submersible sump install date: Not reported
Turbine sump: N
Turbine sump sensor: N
Intermediate sump: N
Intermediate sump sensor: N
Spill bucket installed date: Not reported
Spill bucket sensor: N
Overfill protect install: Not reported
Overfill protect type: Not reported
Automatic line leak detect: Not reported
Tank corrosion type: Not reported
Leak corrosion type: Not reported

Tank ID: 6
Tank Status: Tank Removed
Status Date: 07/15/1993
Date Installed: 01/01/1972
Capacity: 1000.00000
Contents: Gasoline
Tank Usage: Not reported
Tank Leak Detection: Not reported
Pipe Leak Detection: Not reported
Latitude: Not reported
Longitude: Not reported
Tank construct: Not reported
Pipe construct: Not reported
Ptype: Not reported
Number of compartment: Not reported
Pipe install date: Not reported
Pipe leak install date: Not reported
Submersible sump: N
Submersible sump install date: Not reported
Turbine sump: N
Turbine sump sensor: N
Intermediate sump: N
Intermediate sump sensor: N
Spill bucket installed date: Not reported
Spill bucket sensor: N
Overfill protect install: Not reported
Overfill protect type: Not reported
Automatic line leak detect: Not reported
Tank corrosion type: Not reported
Leak corrosion type: Not reported

AST:
Facility ID: 40244
Owner Id: 8009
Owner: J C MADIGAN INC
Owner Address: 8 SHAKER RD
Owner City,St,Zip: AYER, MA 01432
Telephone: (978) 772-2061
Description: Industrial

J C MADIGAN INC (Continued) **U003000367**

Fire Dept. ID: 17019
Date of Inspection: Not reported
Inspector: Not reported
Overfill Prevention: Not reported
Spill Prevention: Not reported

Tank Info:
Tank ID: 7
Serial Number: Not reported
Tank Status: In Use
Capacity: 5000
Contents: Gasoline/D
Tank Use: Other
Tank Material: Steel
Tank Construction: 2 Walls
Tank Leak Detection: Interstitial Monitoring
Pipe Material: Steel
Pipe Construction: 1 Wall
Pipe Leak Detection: Product Line Leak Detector
Aboveground: Yes

Tank ID: 8
Serial Number: Not reported
Tank Status: In Use
Capacity: 500
Contents: Diesel
Tank Use: Other
Tank Material: Steel
Tank Construction: 2 Walls
Tank Leak Detection: Not reported
Pipe Material: Steel
Pipe Construction: 1 Wall
Pipe Leak Detection: Not reported
Aboveground: Yes

MA Financial Assurance 2:
Facility Id: 40244
Description: Industrial
Work Phone: (978) 772-2061

FF1124 **MADIGAN LIME CORPORATION** **US AIRS** **1016093780**
SE **8 SHAKER RD** **FINDS** **N/A**
> 1 **AYER, MA 01432** **ECHO**
2.897 mi.
15296 ft. **Site 2 of 4 in cluster FF**

Relative:
Higher

Actual:
301 ft.

US AIRS MINOR:
Envid: 1016093780
Region Code: 01
Programmatic ID: AIR MA0000002512100767
Facility Registry ID: 110008413298
D and B Number: Not reported
Primary SIC Code: Not reported
NAICS Code: 212312
Default Air Classification Code: MIN
Facility Type of Ownership Code: POF
Air CMS Category Code: OTH

MADIGAN LIME CORPORATION (Continued) **1016093780**

HPV Status: Not reported

FINDS:

Registry ID: 110008413298

Environmental Interest/Information System
RCRAInfo is a national information system that supports the Resource Conservation and Recovery Act (RCRA) program through the tracking of events and activities related to facilities that generate, transport, and treat, store, or dispose of hazardous waste. RCRAInfo allows RCRA program staff to track the notification, permit, compliance, and corrective action activities required under RCRA.

MA-EPICS - Massachussetts Environmental Protection Integrated Computer System

AIR MINOR

ECHO:
Envid: 1016093780
Registry ID: 110008413298
DFR URL: http://echo.epa.gov/detailed_facility_report?fid=110008413298

FF1125 **MADIGAN LIME CORPORATION** **HW GEN** **S113409794**
SE **8 SHAKER RD** **N/A**
> 1 **AYER, MA 01432**
2.897 mi.
15296 ft. **Site 3 of 4 in cluster FF**

Relative:
Higher

Actual:
301 ft.

HW GEN:
EPA Id: MAD981889314
RCRA Generator Status: SQG
State Generator Status: SQG-MA

FF1126 **MADIGAN LIME CORPORATION** **RCRA-SQG** **1000252551**
SE **8 SHAKER RD** **MAD981889314**
> 1 **AYER, MA 01432**
2.897 mi.
15296 ft. **Site 4 of 4 in cluster FF**

Relative:
Higher

Actual:
301 ft.

RCRA-SQG:
Date form received by agency: 02/02/2012
Facility name: MADIGAN LIME CORPORATION
Facility address: 8 SHAKER RD
AYER, MA 01432
EPA ID: MAD981889314
Mailing address: 450 OLD UNION TURNPIKE
LANCASTER, MA 015230000
Contact: JOHN MADIGAN
Contact address: 450 OLD UNION TURNPIKE
LANCASTER, MA 015230000
Contact country: US
Contact telephone: (508) 847-2900

MADIGAN LIME CORPORATION (Continued) **1000252551**

Contact email: INFO@JCMADIGAN.COM
EPA Region: 01
Land type: Private
Classification: Small Small Quantity Generator
Description: Handler: generates more than 100 and less than 1000 kg of hazardous waste during any calendar month and accumulates less than 6000 kg of hazardous waste at any time; or generates 100 kg or less of hazardous waste during any calendar month, and accumulates more than 1000 kg of hazardous waste at any time

Owner/Operator Summary:
Owner/operator name: MADIGAN LIME CORPORATION
Owner/operator address: 450 OLD UNION TURNPIKE
LANCASTER, MA 01523
Owner/operator country: US
Owner/operator telephone: Not reported
Legal status: Private
Owner/Operator Type: Operator
Owner/Op start date: 07/31/2011
Owner/Op end date: Not reported

Owner/operator name: SHAKER ROAD ENTERPRISES LLC
Owner/operator address: 450 OLD UNION TURNPIKE
LANCASTER, MA 01523
Owner/operator country: US
Owner/operator telephone: Not reported
Legal status: Private
Owner/Operator Type: Owner
Owner/Op start date: 05/01/2009
Owner/Op end date: Not reported

Handler Activities Summary:
U.S. importer of hazardous waste: No
Mixed waste (haz. and radioactive): No
Recycler of hazardous waste: No
Transporter of hazardous waste: No
Treater, storer or disposer of HW: No
Underground injection activity: No
On-site burner exemption: No
Furnace exemption: No
Used oil fuel burner: No
Used oil processor: No
User oil refiner: No
Used oil fuel marketer to burner: No
Used oil Specification marketer: No
Used oil transfer facility: No
Used oil transporter: No

. Waste code: D001
. Waste name: IGNITABLE WASTE

. Waste code: D006
. Waste name: CADMIUM

. Waste code: D008
. Waste name: LEAD

MADIGAN LIME CORPORATION (Continued) **1000252551**

. Waste code: D018
. Waste name: BENZENE

. Waste code: D027
. Waste name: 1,4-DICHLOROBENZENE

. Waste code: D035
. Waste name: METHYL ETHYL KETONE

. Waste code: D037
. Waste name: PENTACHLOROPHENOL

. Waste code: D039
. Waste name: TETRACHLOROETHYLENE

. Waste code: D040
. Waste name: TRICHLORETHYLENE

. Waste code: F003
. Waste name: THE FOLLOWING SPENT NONHALOGENATED SOLVENTS: XYLENE, ACETONE, ETHYL ACETATE, ETHYL BENZENE, ETHYL ETHER, METHYL ISOBUTYL KETONE, N-BUTYL ALCOHOL, CYCLOHEXANONE, AND METHANOL; ALL SPENT SOLVENT MIXTURES/BLENDS CONTAINING, BEFORE USE, ONLY THE ABOVE SPENT NONHALOGENATED SOLVENTS; AND ALL SPENT SOLVENT MIXTURES/BLENDS CONTAINING, BEFORE USE, ONE OR MORE OF THE ABOVE NONHALOGENATED SOLVENTS, AND A TOTAL OF TEN PERCENT OR MORE (BY VOLUME) OF ONE OR MORE OF THOSE SOLVENTS LISTED IN F001, F002, F004, AND F005; AND STILL BOTTOMS FROM THE RECOVERY OF THESE SPENT SOLVENTS AND SPENT SOLVENT MIXTURES.

. Waste code: F005
. Waste name: THE FOLLOWING SPENT NONHALOGENATED SOLVENTS: TOLUENE, METHYL ETHYL KETONE, CARBON DISULFIDE, ISOBUTANOL, PYRIDINE, BENZENE, 2-ETHOXYETHANOL, AND 2-NITROPROPANE; ALL SPENT SOLVENT MIXTURES/BLENDS CONTAINING, BEFORE USE, A TOTAL OF TEN PERCENT OR MORE (BY VOLUME) OF ONE OR MORE OF THE ABOVE NONHALOGENATED SOLVENTS OR THOSE SOLVENTS LISTED IN F001, F002, OR F004; AND STILL BOTTOMS FROM THE RECOVERY OF THESE SPENT SOLVENTS AND SPENT SOLVENT MIXTURES.

. Waste code: MA01
. Waste name: WASTE OIL

Historical Generators:
Date form received by agency: 05/17/2011
Site name: MADIGAN LIME CORPORATION
Classification: Not a generator, verified

Date form received by agency: 12/16/1986
Site name: MADIGAN LIME CORPORATION
Classification: Small Quantity Generator

. Waste code: D001
. Waste name: IGNITABLE WASTE

. Waste code: F002
. Waste name: THE FOLLOWING SPENT HALOGENATED SOLVENTS: TETRACHLOROETHYLENE, METHYLENE CHLORIDE, TRICHLOROETHYLENE, 1,1,1-TRICHLOROETHANE,

MADIGAN LIME CORPORATION (Continued) **1000252551**

CHLOROBENZENE, 1,1,2-TRICHLORO-1,2,2-TRIFLUOROETHANE, ORTHO-DICHLOROBENZENE, TRICHLOROFLUOROMETHANE, AND 1,1,2, TRICHLOROETHANE; ALL SPENT SOLVENT MIXTURES/BLENDS CONTAINING, BEFORE USE, A TOTAL OF TEN PERCENT OR MORE (BY VOLUME) OF ONE OR MORE OF THE ABOVE HALOGENATED SOLVENTS OR THOSE SOLVENTS LISTED IN F001, F004, AND F005; AND STILL BOTTOMS FROM THE RECOVERY OF THESE SPENT SOLVENTS AND SPENT SOLVENT MIXTURES.

Facility Has Received Notices of Violations:

Regulation violated:	Not reported
Area of violation:	State Statute or Regulation
Date violation determined:	09/09/2015
Date achieved compliance:	Not reported
Violation lead agency:	State
Enforcement action:	WRITTEN INFORMAL
Enforcement action date:	11/04/2015
Enf. disposition status:	Not reported
Enf. disp. status date:	Not reported
Enforcement lead agency:	State
Proposed penalty amount:	Not reported
Final penalty amount:	Not reported
Paid penalty amount:	Not reported

Regulation violated:	Not reported
Area of violation:	Generators - General
Date violation determined:	05/18/1989
Date achieved compliance:	08/30/1989
Violation lead agency:	State
Enforcement action:	WRITTEN INFORMAL
Enforcement action date:	07/21/1989
Enf. disposition status:	Not reported
Enf. disp. status date:	Not reported
Enforcement lead agency:	State
Proposed penalty amount:	Not reported
Final penalty amount:	Not reported
Paid penalty amount:	Not reported

Evaluation Action Summary:

Evaluation date:	09/09/2015
Evaluation:	COMPLIANCE EVALUATION INSPECTION ON-SITE
Area of violation:	State Statute or Regulation
Date achieved compliance:	Not reported
Evaluation lead agency:	State

Evaluation date:	05/18/1989
Evaluation:	COMPLIANCE EVALUATION INSPECTION ON-SITE
Area of violation:	Generators - General
Date achieved compliance:	08/30/1989
Evaluation lead agency:	State

FE1127 **LEAD** **S110668965**
SE **106 ANN LEE RD** **N/A**
> 1 **HARVARD, MA 01451**
2.898 mi.
15303 ft. **Site 2 of 3 in cluster FE**

Relative:
Higher

Actual:
345 ft.

LEAD:

Community:	Harvard
Unit:	Not reported
Inspector Name:	Gary Kellner
Inspector License Number:	1981
Activity Type:	INSPECT
Activity Date:	09/28/2010
Start Work Date:	Not reported
Activity Descriptions:	Comprehensive Initial Inspection
Outcomes:	No Hazards Found

Community:	Harvard
Unit:	Not reported
Inspector Name:	Gary Kellner
Inspector License Number:	1981
Activity Type:	COMPLIANCE
Activity Date:	09/28/2010
Start Work Date:	Not reported
Activity Descriptions:	Letter of Full Initial Insp Comp
Outcomes:	Issued

FD1128 **NORTH AMERICAN WOOD PRESERVING** **RCRA NonGen / NLR** **1000404584**
NNE **8 WHITING AVENUE EXT** **RAATS** **MAD980915961**
> 1 **BOSTON, MA 02137**
2.902 mi.
15325 ft. **Site 3 of 7 in cluster FD**

Relative:
Higher

Actual:
323 ft.

RCRA NonGen / NLR:

Date form received by agency:	08/24/1984
Facility name:	NORTH AMERICAN WOOD PRESERVING
Facility address:	8 WHITING AVENUE EXT BOSTON, MA 02137
EPA ID:	MAD980915961
Mailing address:	PO BOX 22 READVILLE, MA 02137
Contact:	JOSEPH CAVALLARO
Contact address:	PO BOX 22 READVILLE, MA 02137
Contact country:	US
Contact telephone:	(617) 364-1550
Contact email:	Not reported
EPA Region:	01
Land type:	Private
Classification:	Non-Generator
Description:	Handler: Non-Generators do not presently generate hazardous waste

Owner/Operator Summary:

Owner/operator name:	NORTH AMERICAN WOOD PRESERVING
Owner/operator address:	PO BOX 22 READVILLE, MA 02137
Owner/operator country:	US
Owner/operator telephone:	Not reported
Legal status:	Private

NORTH AMERICAN WOOD PRESERVING (Continued) **1000404584**

Owner/Operator Type: Operator
Owner/Op start date: 12/08/1991
Owner/Op end date: 10/29/1992

Handler Activities Summary:
U.S. importer of hazardous waste: No
Mixed waste (haz. and radioactive): No
Recycler of hazardous waste: No
Transporter of hazardous waste: No
Treater, storer or disposer of HW: No
Underground injection activity: No
On-site burner exemption: No
Furnace exemption: No
Used oil fuel burner: No
Used oil processor: No
User oil refiner: No
Used oil fuel marketer to burner: No
Used oil Specification marketer: No
Used oil transfer facility: No
Used oil transporter: No

Facility Has Received Notices of Violations:
Regulation violated: FR - 265.443(e) 262.34
Area of violation: Generators - Pre-transport
Date violation determined: 02/27/1992
Date achieved compliance: 09/18/1992
Violation lead agency: EPA
Enforcement action: WRITTEN INFORMAL
Enforcement action date: 08/18/1992
Enf. disposition status: Not reported
Enf. disp. status date: Not reported
Enforcement lead agency: EPA
Proposed penalty amount: Not reported
Final penalty amount: Not reported
Paid penalty amount: Not reported

Regulation violated: FR - 265.443(c) 262.34
Area of violation: Generators - Pre-transport
Date violation determined: 02/27/1992
Date achieved compliance: 09/18/1992
Violation lead agency: EPA
Enforcement action: WRITTEN INFORMAL
Enforcement action date: 08/18/1992
Enf. disposition status: Not reported
Enf. disp. status date: Not reported
Enforcement lead agency: EPA
Proposed penalty amount: Not reported
Final penalty amount: Not reported
Paid penalty amount: Not reported

Regulation violated: FR - 265.443(j) 262.34
Area of violation: Generators - Pre-transport
Date violation determined: 02/27/1992
Date achieved compliance: 09/18/1992
Violation lead agency: EPA
Enforcement action: WRITTEN INFORMAL

NORTH AMERICAN WOOD PRESERVING (Continued) **1000404584**

Enforcement action date: 08/18/1992
Enf. disposition status: Not reported
Enf. disp. status date: Not reported
Enforcement lead agency: EPA
Proposed penalty amount: Not reported
Final penalty amount: Not reported
Paid penalty amount: Not reported

Regulation violated: FR - 265.441(a) 262.34
Area of violation: Generators - Pre-transport
Date violation determined: 02/27/1992
Date achieved compliance: 09/18/1992
Violation lead agency: EPA
Enforcement action: WRITTEN INFORMAL
Enforcement action date: 08/18/1992
Enf. disposition status: Not reported
Enf. disp. status date: Not reported
Enforcement lead agency: EPA
Proposed penalty amount: Not reported
Final penalty amount: Not reported
Paid penalty amount: Not reported

Regulation violated: FR - 340(4)(c)(1)
Area of violation: Generators - Pre-transport
Date violation determined: 02/27/1992
Date achieved compliance: 09/18/1992
Violation lead agency: EPA
Enforcement action: WRITTEN INFORMAL
Enforcement action date: 08/18/1992
Enf. disposition status: Not reported
Enf. disp. status date: Not reported
Enforcement lead agency: EPA
Proposed penalty amount: Not reported
Final penalty amount: Not reported
Paid penalty amount: Not reported

Regulation violated: FR - 265.443(l) 262.34
Area of violation: Generators - Pre-transport
Date violation determined: 02/27/1992
Date achieved compliance: 09/18/1992
Violation lead agency: EPA
Enforcement action: WRITTEN INFORMAL
Enforcement action date: 08/18/1992
Enf. disposition status: Not reported
Enf. disp. status date: Not reported
Enforcement lead agency: EPA
Proposed penalty amount: Not reported
Final penalty amount: Not reported
Paid penalty amount: Not reported

Regulation violated: FR - 265.443(a)(3) 262.34
Area of violation: Generators - Pre-transport
Date violation determined: 02/27/1992
Date achieved compliance: 09/18/1992
Violation lead agency: EPA
Enforcement action: WRITTEN INFORMAL
Enforcement action date: 08/18/1992

NORTH AMERICAN WOOD PRESERVING (Continued) **1000404584**

Enf. disposition status: Not reported
Enf. disp. status date: Not reported
Enforcement lead agency: EPA
Proposed penalty amount: Not reported
Final penalty amount: Not reported
Paid penalty amount: Not reported

Regulation violated: SR - 686 351(4)(e)
Area of violation: Generators - General
Date violation determined: 12/11/1991
Date achieved compliance: 02/27/1992
Violation lead agency: EPA
Enforcement action: WRITTEN INFORMAL
Enforcement action date: 12/11/1991
Enf. disposition status: Not reported
Enf. disp. status date: Not reported
Enforcement lead agency: EPA
Proposed penalty amount: Not reported
Final penalty amount: Not reported
Paid penalty amount: Not reported

Regulation violated: SR - 682 351(4)(e)
Area of violation: Generators - General
Date violation determined: 12/11/1991
Date achieved compliance: 02/27/1992
Violation lead agency: EPA
Enforcement action: WRITTEN INFORMAL
Enforcement action date: 12/11/1991
Enf. disposition status: Not reported
Enf. disp. status date: Not reported
Enforcement lead agency: EPA
Proposed penalty amount: Not reported
Final penalty amount: Not reported
Paid penalty amount: Not reported

Regulation violated: SR - 351(9)(c)(6)
Area of violation: Generators - General
Date violation determined: 12/11/1991
Date achieved compliance: 02/27/1992
Violation lead agency: EPA
Enforcement action: WRITTEN INFORMAL
Enforcement action date: 12/11/1991
Enf. disposition status: Not reported
Enf. disp. status date: Not reported
Enforcement lead agency: EPA
Proposed penalty amount: Not reported
Final penalty amount: Not reported
Paid penalty amount: Not reported

Regulation violated: FR - 40 cfr 268.7(a)(1)(ii)
Area of violation: Generators - General
Date violation determined: 12/11/1991
Date achieved compliance: 02/27/1992
Violation lead agency: EPA
Enforcement action: WRITTEN INFORMAL
Enforcement action date: 12/11/1991
Enf. disposition status: Not reported

NORTH AMERICAN WOOD PRESERVING (Continued) **1000404584**

Enf. disp. status date: Not reported
Enforcement lead agency: EPA
Proposed penalty amount: Not reported
Final penalty amount: Not reported
Paid penalty amount: Not reported

Evaluation Action Summary:

Evaluation date: 02/27/1992
Evaluation: FOLLOW-UP INSPECTION
Area of violation: Generators - Pre-transport
Date achieved compliance: 09/18/1992
Evaluation lead agency: EPA

Evaluation date: 11/07/1991
Evaluation: COMPLIANCE EVALUATION INSPECTION ON-SITE
Area of violation: Generators - General
Date achieved compliance: 02/27/1992
Evaluation lead agency: EPA

FD1129 **SPILLS** **S101032056**
NNE **8 WHITING AVE.EXTENSION** **N/A**
> 1 **BOSTON, MA**
2.904 mi.
15331 ft. **Site 4 of 7 in cluster FD**

Relative: Higher

Actual: 323 ft.

MA Spills:

Facility ID:	0000	Spill ID:	N80-5143
Staff Lead:	Not reported	Date Entered:	Not reported
Last Entered:	Not reported	First Response:	Not reported
Spill Date:	19801118	Spill Time:	Not reported
Report Date:	Not reported	Report Time:	Not reported
Case Closed:	YES	Mat Type:	Not reported
Virgin Waste:	Not reported	Contam Soil:	Not reported
Env Impact:	Not reported	Other Impact:	Not reported
Material:	CHROMATED COPPER	Other Material:	Not reported
Qty Reported:	2,000 GAL.	Qty Actual:	Not reported
Qty Reported:	Not reported	Qty Actual:	Not reported
CAS No:	Not reported	PCB Lev (ppm):	Not reported
Source:	Not reported	Other Source:	Not reported
Incident:	Not reported	Other Incdnt:	Not reported
Cleanup Type:	Not reported	Contractor:	Not reported
Referral:	Not reported	LUST Elig:	Not reported
Report Prep:	Not reported	Category:	Not reported
Notifier:	Not reported		
Notif Tel:	Not reported		
Days/Close:	1		

FE1130 **LEAD** **S108707995**
SE **114 ANN LEE RD** **N/A**
> 1 **HARVARD, MA 01451**
2.906 mi.
15343 ft. **Site 3 of 3 in cluster FE**

Relative:
Higher

Actual:
331 ft.

LEAD:

Community:	Harvard
Unit:	Not reported
Inspector Name:	Stephen Fico
Inspector License Number:	3643
Activity Type:	INSPECT
Activity Date:	01/27/2006
Start Work Date:	Not reported
Activity Descriptions:	Comprehensive Initial Inspection
Outcomes:	No Hazards Found

Community:	Harvard
Unit:	Not reported
Inspector Name:	Stephen Fico
Inspector License Number:	3643
Activity Type:	COMPLIANCE
Activity Date:	01/27/2006
Start Work Date:	Not reported
Activity Descriptions:	Letter of Full Initial Insp Comp
Outcomes:	Issued

FC1131 **LEAD** **S107375368**
SW **61 FRONT ST** **N/A**
> 1 **SHIRLEY, MA**
2.906 mi.
15344 ft. **Site 12 of 12 in cluster FC**

Relative:
Higher

Actual:
284 ft.

LEAD:

Community:	Shirley
Unit:	1
Inspector Name:	Anita Fuller
Inspector License Number:	2656
Activity Type:	INSPECT
Activity Date:	08/17/1999
Start Work Date:	Not reported
Activity Descriptions:	Comprehensive Initial Inspection
Outcomes:	Hazards Found

FG1132 **BURKART PHELAN INC** **HW GEN** **S112560029**
SW **2 SHAKER RD D107** **N/A**
> 1 **SHIRLEY, MA 01464**
2.907 mi.
15347 ft. **Site 1 of 5 in cluster FG**

Relative:
Lower

Actual:
227 ft.

HW GEN:

EPA Id:	MV9784254500
RCRA Generator Status:	VSQG
State Generator Status:	VQG-MA

FG1133 **PHOENIX PARK** **RGA HWS** **S115042010**
SW **2 SHAKER RD** **N/A**
> 1 **SHIRLEY, MA**
2.907 mi.
15347 ft. **Site 2 of 5 in cluster FG**

Relative:
Lower

Actual:
227 ft.

RGA HWS:

2012	PHOENIX PARK	2 SHAKER RD
2011	PHOENIX PARK	2 SHAKER RD
2010	PHOENIX PARK	2 SHAKER RD
2009	PHOENIX PARK	2 SHAKER RD
2008	PHOENIX PARK	2 SHAKER RD
2007	PHOENIX PARK	2 SHAKER RD

FG1134 **CAROUSEL CABINETS** **HW GEN** **S112560032**
SW **2 SHAKER RD** **N/A**
> 1 **SHIRLEY, MA 01464**
2.907 mi.
15347 ft. **Site 3 of 5 in cluster FG**

Relative:
Lower

Actual:
227 ft.

HW GEN:

EPA Id:	MV9784254983
RCRA Generator Status:	VSQG
State Generator Status:	Not reported

FG1135 **LEX COMPANY** **HW GEN** **S112559768**
SW **2 SHAKER RD D106** **N/A**
> 1 **SHIRLEY, MA 01464**
2.907 mi.
15347 ft. **Site 4 of 5 in cluster FG**

Relative:
Lower

Actual:
227 ft.

HW GEN:

EPA Id:	MV8608845919
RCRA Generator Status:	VSQG
State Generator Status:	VQG-MA

FG1136 **PHOENIX PARK LLC** **RGA HWS** **S115042009**
SW **2 SHAKER RD** **N/A**
> 1 **SHIRLEY, MA**
2.907 mi.
15347 ft. **Site 5 of 5 in cluster FG**

Relative:
Lower

Actual:
227 ft.

RGA HWS:

2012	PHOENIX PARK LLC	2 SHAKER RD
2011	PHOENIX PARK LLC	2 SHAKER RD
2010	PHOENIX PARK LLC	2 SHAKER RD
2009	PHOENIX PARK LLC	2 SHAKER RD
2008	PHOENIX PARK LLC	2 SHAKER RD
2007	PHOENIX PARK LLC	2 SHAKER RD

1137
NNE
> 1
2.911 mi.
15369 ft.

32 JENKINS RD
GROTON, MA 01450

LEAD **S107337190**
N/A

Relative:
Lower

Actual:
232 ft.

LEAD:

Community:	Groton
Unit:	Not reported
Inspector Name:	Francis Bifano
Inspector License Number:	3240
Activity Type:	INSPECT
Activity Date:	12/13/2004
Start Work Date:	02/01/2005
Activity Descriptions:	Comprehensive Initial Inspection
Outcomes:	Hazards Found

Community:	Groton
Unit:	Not reported
Inspector Name:	Francis Bifano
Inspector License Number:	3240
Activity Type:	INSPECT
Activity Date:	02/15/2005
Start Work Date:	02/01/2005
Activity Descriptions:	Final Deleading Reinspection
Outcomes:	Passed

Community:	Groton
Unit:	Not reported
Inspector Name:	Francis Bifano
Inspector License Number:	3240
Activity Type:	COMPLIANCE
Activity Date:	02/15/2005
Start Work Date:	02/01/2005
Activity Descriptions:	Letter of Full Deleading Comp
Outcomes:	Issued

FH1138
SSE
> 1
2.912 mi.
15373 ft.

285 AYER ROAD
HARVARD, MA 01451

Site 1 of 3 in cluster FH

ERNS **2006817517**
N/A

Relative:
Higher

Actual:
280 ft.

Click this hyperlink while viewing on your computer to access additional ERNS detail in the EDR Site Report.

EZ1139
NE
> 1
2.912 mi.
15376 ft.

CUMBERLAND PLAZA
129 MAIN ST
GROTON, MA

Site 6 of 15 in cluster EZ

SHWS RELEASE **S103545517**
N/A

Relative:
Higher

Actual:
340 ft.

SHWS:

Release Tracking Number/Current Status:	2-0012402 / RAO
Release Town:	GROTON
Notification Date:	09/11/1998
Category:	120 DY
Associated ID:	Not reported
Current Status:	**Response Action Outcome**

CUMBERLAND PLAZA (Continued) **S103545517**

Status Date: 09/11/1998
Phase: Not reported
Response Action Outcome: B1 - Remedial actions have not been conducted because a level of No Significant Risk exists.
Oil Or Haz Material: Oil

Click here to access the MA DEP site for this facility:

Chemicals:
Chemical: TPH
Quantity: 373 parts per million

Actions:
Action Type: RNF
Action Status: Reportable Release under MGL 21E
Action Date: 9/11/1998
Response Action Outcome: Remedial actions have not been conducted because a level of No Significant Risk exists.

Action Type: Release Disposition
Action Status: Reportable Release under MGL 21E
Action Date: 9/11/1998
Response Action Outcome: Remedial actions have not been conducted because a level of No Significant Risk exists.

Action Type: Response Action Outcome - RAO
Action Status: RAO Statement Received
Action Date: 9/11/1998
Response Action Outcome: Remedial actions have not been conducted because a level of No Significant Risk exists.

Release:
Release Tracking Number/Current Status: 2-0012402 / RAO
Primary ID: Not reported
Official City: GROTON
Notification: 09/11/1998
Category: 120 DY
Status Date: 09/11/1998
Phase: Not reported
Response Action Outcome: B1 - Remedial actions have not been conducted because a level of No Significant Risk exists.
Oil / Haz Material Type: Oil

Click here to access the MA DEP site for this facility:

EZ1140 **CUMBERLAND PLAZA** **RGA HWS** **S115018278**
NE **129 MAIN ST** **N/A**
> 1 **GROTON, MA**
2.912 mi.
15376 ft. **Site 7 of 15 in cluster EZ**

Relative:
Higher

Actual:
340 ft.

RGA HWS:

2012	CUMBERLAND PLAZA	129 MAIN ST
2011	CUMBERLAND PLAZA	129 MAIN ST
2010	CUMBERLAND PLAZA	129 MAIN ST
2009	CUMBERLAND PLAZA	129 MAIN ST
2008	CUMBERLAND PLAZA	129 MAIN ST
2007	CUMBERLAND PLAZA	129 MAIN ST
2006	CUMBERLAND PLAZA	129 MAIN ST
2005	CUMBERLAND PLAZA	129 MAIN ST
2004	CUMBERLAND PLAZA	129 MAIN ST
2003	CUMBERLAND PLAZA	129 MAIN ST
2002	CUMBERLAND PLAZA	129 MAIN ST

EZ1141 **EDR Hist Cleaner** **1014987593**
NE **131 MAIN ST** **N/A**
> 1 **GROTON, MA 01450**
2.912 mi.
15378 ft. **Site 8 of 15 in cluster EZ**

Relative:
Higher

Actual:
339 ft.

EDR Historical Cleaners:

Name: SIMS CLEANERS
Year: 2007
Address: 131 MAIN ST

Name: SIMS CLEANERS
Year: 2008
Address: 131 MAIN ST

Name: SIMS CLEANERS
Year: 2010
Address: 131 MAIN ST

Name: SIMS CLEANERS
Year: 2011
Address: 131 MAIN ST

Name: SIMS CLEANERS
Year: 2012
Address: 131 MAIN ST

EZ1142 **MASCO CONTRACTOR SERVICES, INC** **RGA HWS** **S115029094**
NE **143 MAIN ST** **N/A**
> 1 **GROTON, MA**
2.915 mi.
15389 ft. **Site 9 of 15 in cluster EZ**

Relative:
Higher

Actual:
333 ft.

RGA HWS:

2012	MASCO CONTRACTOR SERVICES, INC	143 MAIN ST
2011	MASCO CONTRACTOR SERVICES, INC	143 MAIN ST
2010	MASCO CONTRACTOR SERVICES, INC	143 MAIN ST
2009	MASCO CONTRACTOR SERVICES, INC	143 MAIN ST
2008	MASCO CONTRACTOR SERVICES, INC	143 MAIN ST

MASCO CONTRACTOR SERVICES, INC (Continued) **S115029094**

2007	MASCO CONTRACTOR SERVICES, INC	143 MAIN ST
2006	MASCO CONTRACTOR SERVICES, INC	143 MAIN ST
2005	MASCO CONTRACTOR SERVICES, INC	143 MAIN ST

EZ1143 **MASCO CONTRACTOR SERVICES, INC** **SHWS** **S106863294**
NE **143 MAIN ST** **RELEASE** **N/A**
> 1 **GROTON, MA 01450**
2.915 mi.
15389 ft. **Site 10 of 15 in cluster EZ**

Relative:
Higher

Actual:
333 ft.

SHWS:

Release Tracking Number/Current Status:	2-0015662 / RAO
Release Town:	GROTON
Notification Date:	03/29/2005
Category:	TWO HR
Associated ID:	Not reported
Current Status:	**Response Action Outcome**
Status Date:	05/27/2005
Phase:	Not reported
Response Action Outcome:	A1 - A permanent solution has been achieved. Contamination has been reduced to background or a threat of release has been eliminated.
Oil Or Haz Material:	Oil
Location Type:	ROADWAY
Location Type:	COMMERCIAL
Source:	VEHICLE

Click here to access the MA DEP site for this facility:

Chemicals:

Chemical:	DIESEL FUEL
Quantity:	20 gallons

Actions:

Action Type:	Immediate Response Action
Action Status:	Oral Approval of Plan or Action
Action Date:	3/29/2005
Response Action Outcome:	A permanent solution has been achieved. Contamination has been reduced to background or a threat of release has been eliminated.
Action Type:	Immediate Response Action
Action Status:	Oral Approval of a Modified Plan
Action Date:	3/29/2005
Response Action Outcome:	A permanent solution has been achieved. Contamination has been reduced to background or a threat of release has been eliminated.
Action Type:	Release Disposition
Action Status:	Reportable Release under MGL 21E
Action Date:	3/29/2005
Response Action Outcome:	A permanent solution has been achieved. Contamination has been reduced to background or a threat of release has been eliminated.
Action Type:	RLFA
Action Status:	FOLOFF
Action Date:	3/29/2005
Response Action Outcome:	A permanent solution has been achieved. Contamination has been reduced to background or a threat of release has been eliminated.

MASCO CONTRACTOR SERVICES, INC (Continued) **S106863294**

Action Type: A Notice sent to a Potentially Responsible Party (PRP)
Action Status: A MassDEP piece of correspondence was issued (approvals, NORs, etc.
Action Date: 4/15/2005
Response Action Outcome: A permanent solution has been achieved. Contamination has been reduced to background or a threat of release has been eliminated.

Action Type: RLFA
Action Status: FOLOFF
Action Date: 4/4/2005
Response Action Outcome: A permanent solution has been achieved. Contamination has been reduced to background or a threat of release has been eliminated.

Action Type: Response Action Outcome - RAO
Action Status: RAO Statement Received
Action Date: 5/27/2005
Response Action Outcome: A permanent solution has been achieved. Contamination has been reduced to background or a threat of release has been eliminated.

Action Type: RNF
Action Status: Reportable Release under MGL 21E
Action Date: 5/27/2005
Response Action Outcome: A permanent solution has been achieved. Contamination has been reduced to background or a threat of release has been eliminated.

Action Type: Response Action Outcome - RAO
Action Status: Level I - Technical Screen Audit
Action Date: 7/13/2005
Response Action Outcome: A permanent solution has been achieved. Contamination has been reduced to background or a threat of release has been eliminated.

Release:
Release Tracking Number/Current Status: 2-0015662 / RAO
Primary ID: Not reported
Official City: GROTON
Notification: 03/29/2005
Category: TWO HR
Status Date: 05/27/2005
Phase: Not reported
Response Action Outcome: A1 - A permanent solution has been achieved. Contamination has been reduced to background or a threat of release has been eliminated.
Oil / Haz Material Type: Oil

Click here to access the MA DEP site for this facility:

EZ1144 **MOISON ACE HARDWARE** **MERCURY** **S113670185**
NE **143 MAIN STREET** **N/A**
> 1 **GROTON, MA**
2.915 mi.
15389 ft. **Site 11 of 15 in cluster EZ**

Relative:
Higher

Actual:
333 ft.

MERCURY:
Hours1: Mon - Sat 7:30am - 5:30pm
Hours2: Sun 10am - 2pm
Website: http://www.acehardware.com/mystore/index.jsp?store=05684&cid=localstor 05684

MOISON ACE HARDWARE (Continued) **S113670185**

Work Phone:	(978) 448-6792
Button Batteries B:	Not reported
Button Batteries R:	Not reported
Fluorescent Lamps (Incl# Cfls) B:	Not reported
Fluorescent Lamps (Incl# Cfls) R:	Yes
Thermostats B:	Not reported
Thermostats R:	Not reported
Electronics-Inc Flat Panel TV,Laptops B:	Not reported
Electronics-Inc Flat Panel TV,Laptops R:	Not reported
Other Hg Products-Thermometers Blood Press Cuffs B:	Not reported
Other Hg Products-Thermometers Blood Press Cuffs R:	Not reported
Comments:	Not reported

FI1145 **LEAD** **S107362257**
NNE **5 JENKINS RD** **N/A**
> 1 **GROTON, MA**
2.916 mi.
15399 ft. **Site 1 of 2 in cluster FI**

Relative:
Lower

Actual:
242 ft.

LEAD:

Community:	Groton
Unit:	Not reported
Inspector Name:	Greg Galeota
Inspector License Number:	1594
Activity Type:	INSPECT
Activity Date:	05/17/2001
Start Work Date:	Not reported
Activity Descriptions:	Comprehensive Initial Inspection
Outcomes:	Hazards Found

EZ1146 **TIP-TOWING** **HW GEN** **S112560076**
NE **137 MAIN ST** **N/A**
> 1 **GROTON, MA 01450**
2.917 mi.
15400 ft. **Site 12 of 15 in cluster EZ**

Relative:
Higher

Actual:
334 ft.

HW GEN:

EPA Id:	MV9784486901
RCRA Generator Status:	Not reported
State Generator Status:	VQG-MA

EZ1147 **TIP-TOWING** **FINDS** **1012244831**
NE **137 MAIN ST** **ECHO** **N/A**
> 1 **GROTON, MA 01450**
2.917 mi.
15400 ft. **Site 13 of 15 in cluster EZ**

Relative:
Higher

Actual:
334 ft.

FINDS:

Registry ID: 110039641297

Environmental Interest/Information System
MA-EPICS - Massachussetts Environmental Protection Integrated Computer System

TIP-TOWING (Continued) **1012244831**

ECHO:
Envid: 1012244831
Registry ID: 110039641297
DFR URL: http://echo.epa.gov/detailed_facility_report?fid=110039641297

EZ1148 **EDR Hist Auto** **1015217305**
NE **139 MAIN ST** **N/A**
> 1 **GROTON, MA 01450**
2.917 mi.
15403 ft. **Site 14 of 15 in cluster EZ**

Relative:
Higher

Actual:
334 ft.

EDR Historical Auto Stations:
Name: MICKLE AUTOMOTIVE & TIRE CENTER
Year: 1999
Address: 139 MAIN ST

Name: MICKLE AUTOMOTIVE & TIRE CENTER
Year: 2000
Address: 139 MAIN ST

EZ1149 **GROTON** **FINDS** **1005493854**
NE **GROTON** **ECHO** **N/A**
> 1 **GROTON, MA 01450**
2.920 mi.
15416 ft. **Site 15 of 15 in cluster EZ**

Relative:
Higher

Actual:
344 ft.

FINDS:

Registry ID: 110010386288

Environmental Interest/Information System
AFS (Aerometric Information Retrieval System (AIRS) Facility Subsystem) replaces the former Compliance Data System (CDS), the National Emission Data System (NEDS), and the Storage and Retrieval of Aerometric Data (SAROAD). AIRS is the national repository for information concerning airborne pollution in the United States. AFS is used to track emissions and compliance data from industrial plants. AFS data are utilized by states to prepare State Implementation Plans to comply with regulatory programs and by EPA as an input for the estimation of total national emissions. AFS is undergoing a major redesign to support facility operating permits required under Title V of the Clean Air Act.

MA-EPICS - Massachussetts Environmental Protection Integrated Computer System

ECHO:
Envid: 1005493854
Registry ID: 110010386288
DFR URL: http://echo.epa.gov/detailed_facility_report?fid=110010386288

FJ1150
NE
> 1
2.920 mi.
15420 ft.

GROTON-DUNSTABLE PRESCOTT SCHOOL
145 MAIN ST.
GROTON, MA

RGA LUST **S114999172**
N/A

Site 1 of 8 in cluster FJ

Relative:
Higher

Actual:
330 ft.

RGA LUST:

2012	GROTON-DUNSTABLE PRESCOTT SCHOOL	145 MAIN ST.
2011	GROTON-DUNSTABLE PRESCOTT SCHOOL	145 MAIN ST.

FJ1151
NE
> 1
2.920 mi.
15420 ft.

GROTON DUNSTABLE REGIONAL HIGH SCHOOL
145 MAIN STREET BOX 729
GROTON, MA 01450

FINDS **1008222600**
ECHO **N/A**

Site 2 of 8 in cluster FJ

Relative:
Higher

Actual:
330 ft.

FINDS:

Registry ID: 110021164381

Environmental Interest/Information System

AFS (Aerometric Information Retrieval System (AIRS) Facility Subsystem) replaces the former Compliance Data System (CDS), the National Emission Data System (NEDS), and the Storage and Retrieval of Aerometric Data (SAROAD). AIRS is the national repository for information concerning airborne pollution in the United States. AFS is used to track emissions and compliance data from industrial plants. AFS data are utilized by states to prepare State Implementation Plans to comply with regulatory programs and by EPA as an input for the estimation of total national emissions. AFS is undergoing a major redesign to support facility operating permits required under Title V of the Clean Air Act.

AIR EMISSIONS CLASSIFICATION UNKNOWN

AIR MINOR

ICIS (Integrated Compliance Information System) is the Integrated Compliance Information System and provides a database that, when complete, will contain integrated Enforcement and Compliance information across most of EPA's programs. The vision for ICIS is to replace EPA's independent databases that contain Enforcement data with a single repository for that information. Currently, ICIS contains all Federal Administrative and Judicial enforcement actions. This information is maintained in ICIS by EPA in the Regional offices and it Headquarters. A future release of ICIS will replace the Permit Compliance System (PCS) which supports the NPDES and will integrate that information with Federal actions already in the system. ICIS also has the capability to track other activities occurring in the Region that support Compliance and Enforcement programs. These include; Incident Tracking, Compliance Assistance, and Compliance Monitoring.

ECHO:

Envid:	1008222600
Registry ID:	110021164381
DFR URL:	http://echo.epa.gov/detailed_facility_report?fid=110021164381

Envid: 1008222600

GROTON DUNSTABLE REGIONAL HIGH SCHOOL (Continued) **1008222600**

Registry ID: 110064223059
DFR URL: http://echo.epa.gov/detailed_facility_report?fid=110064223059

FJ1152 **GROTON-DUNSTABLE PRESCOTT SCHOOL** **LUST** **S111277202**
NE **145 MAIN ST.** **RELEASE** **N/A**
> 1 **GROTON, MA**
2.920 mi.
15420 ft. **Site 3 of 8 in cluster FJ**

Relative:
Higher

Actual:
330 ft.

LUST:

Facility:

Release Tracking Number/Current Status:	2-0018267 / RAO
Status Date:	04/16/2012
Source Type:	UST
Release Town:	GROTON
Notification Date:	07/26/2011
Category:	72 HR
Associated ID:	Not reported
Phase:	Not reported
Response Action Outcome:	A2 - A permanent solution has been achieved. Contamination has not been reduced to background.
Oil Or Haz Material:	Oil
Location Type:	SCHOOL
Source:	UST

Click here to access the MA DEP site for this facility:

Chemicals:

Chemical:	#2 FUEL OIL
Quantity:	100 parts per million

Actions:

Action Type:	BOL
Action Status:	Transmittal, Notice, or Notification Received
Action Date:	11/21/2011
Response Action Outcome:	A permanent solution has been achieved. Contamination has not been reduced to background.
Action Type:	Immediate Response Action
Action Status:	Status or Interim Report Received
Action Date:	11/21/2011
Response Action Outcome:	A permanent solution has been achieved. Contamination has not been reduced to background.
Action Type:	Immediate Response Action
Action Status:	Level I - Technical Screen Audit
Action Date:	12/4/2011
Response Action Outcome:	A permanent solution has been achieved. Contamination has not been reduced to background.
Action Type:	BOL
Action Status:	SHPFAC
Action Date:	3/27/2012
Response Action Outcome:	A permanent solution has been achieved. Contamination has not been

GROTON-DUNSTABLE PRESCOTT SCHOOL (Continued) **S111277202**

reduced to background.

Action Type: Response Action Outcome - RAO
Action Status: RAO Statement Received
Action Date: 4/16/2012
Response Action Outcome: A permanent solution has been achieved. Contamination has not been reduced to background.

Action Type: Immediate Response Action
Action Status: Completion Statement Received
Action Date: 4/16/2012
Response Action Outcome: A permanent solution has been achieved. Contamination has not been reduced to background.

Action Type: Response Action Outcome - RAO
Action Status: Fee Received - FMCRA Use Only
Action Date: 4/17/2012
Response Action Outcome: A permanent solution has been achieved. Contamination has not been reduced to background.

Action Type: Response Action Outcome - RAO
Action Status: Level I - Technical Screen Audit
Action Date: 5/2/2012
Response Action Outcome: A permanent solution has been achieved. Contamination has not been reduced to background.

Action Type: Immediate Response Action
Action Status: IRA Assessment Only
Action Date: 7/26/2011
Response Action Outcome: A permanent solution has been achieved. Contamination has not been reduced to background.

Action Type: Release Disposition
Action Status: Reportable Release under MGL 21E
Action Date: 7/26/2011
Response Action Outcome: A permanent solution has been achieved. Contamination has not been reduced to background.

Action Type: A Notice sent to a Potentially Responsible Party (PRP)
Action Status: A MassDEP piece of correspondence was issued (approvals, NORs, etc.
Action Date: 8/5/2011
Response Action Outcome: A permanent solution has been achieved. Contamination has not been reduced to background.

Action Type: RLFA
Action Status: FOLOFF
Action Date: 9/16/2011
Response Action Outcome: A permanent solution has been achieved. Contamination has not been reduced to background.

Action Type: RNFE
Action Status: Transmittal, Notice, or Notification Received
Action Date: 9/21/2011
Response Action Outcome: A permanent solution has been achieved. Contamination has not been reduced to background.

Action Type: Immediate Response Action

GROTON-DUNSTABLE PRESCOTT SCHOOL (Continued) **S111277202**

Action Status: Written Plan Received
Action Date: 9/21/2011
Response Action Outcome: A permanent solution has been achieved. Contamination has not been reduced to background.

Action Type: Immediate Response Action
Action Status: Level I - Technical Screen Audit
Action Date: 9/22/2011
Response Action Outcome: A permanent solution has been achieved. Contamination has not been reduced to background.

Release:
Release Tracking Number/Current Status: 2-0018267 / RAO
Primary ID: Not reported
Official City: GROTON
Notification: 07/26/2011
Category: 72 HR
Status Date: 04/16/2012
Phase: Not reported
Response Action Outcome: A2 - A permanent solution has been achieved. Contamination has not been reduced to background.
Oil / Haz Material Type: Oil

Click here to access the MA DEP site for this facility:

FJ1153 **BOUTWELL** **FINDS** **1017807734**
NE **145 MAIN STREET** **N/A**
> 1 **GROTON, MA 01450**
2.920 mi.
15420 ft. **Site 4 of 8 in cluster FJ**

Relative:
Higher

Actual:
330 ft.

FINDS:

Registry ID: 110064223059

Environmental Interest/Information System
ICIS (Integrated Compliance Information System) is the Integrated Compliance Information System and provides a database that, when complete, will contain integrated Enforcement and Compliance information across most of EPA's programs. The vision for ICIS is to replace EPA's independent databases that contain Enforcement data with a single repository for that information. Currently, ICIS contains all Federal Administrative and Judicial enforcement actions. This information is maintained in ICIS by EPA in the Regional offices and it Headquarters. A future release of ICIS will replace the Permit Compliance System (PCS) which supports the NPDES and will integrate that information with Federal actions already in the system. ICIS also has the capability to track other activities occurring in the Region that support Compliance and Enforcement programs. These include; Incident Tracking, Compliance Assistance, and Compliance Monitoring.

FK1154
WNW
> 1
2.920 mi.
15420 ft.

272 GREAT RD
SHIRLEY, MA

Site 1 of 2 in cluster FK

LEAD **S107327147**
N/A

Relative:
Higher

Actual:
296 ft.

LEAD:

Community:	Shirley
Unit:	6
Inspector Name:	Bridgette Braley
Inspector License Number:	3488
Activity Type:	INSPECT
Activity Date:	03/22/2000
Start Work Date:	Not reported
Activity Descriptions:	Comprehensive Initial Inspection
Outcomes:	No Hazards Found

FL1155
NNE
> 1
2.922 mi.
15427 ft.

45 WEST ST
GROTON, MA

Site 1 of 4 in cluster FL

LEAD **S107357050**
N/A

Relative:
Higher

Actual:
316 ft.

LEAD:

Community:	Groton
Unit:	Not reported
Inspector Name:	Jack Kane
Inspector License Number:	3144
Activity Type:	INSPECT
Activity Date:	03/29/2002
Start Work Date:	Not reported
Activity Descriptions:	Comprehensive Initial Inspection
Outcomes:	Hazards Found

FM1156
SW
> 1
2.922 mi.
15430 ft.

46 AYER RD
SHIRLEY, MA 01464

Site 1 of 3 in cluster FM

LEAD **S113412451**
N/A

Relative:
Higher

Actual:
284 ft.

LEAD:

Community:	Shirley
Unit:	Not reported
Inspector Name:	John Risko
Inspector License Number:	1128
Activity Type:	INSPECT
Activity Date:	01/29/2013
Start Work Date:	Not reported
Activity Descriptions:	Comprehensive Initial Inspection
Outcomes:	No Hazards Found

Community:	Shirley
Unit:	Not reported
Inspector Name:	John Risko
Inspector License Number:	1128
Activity Type:	COMPLIANCE
Activity Date:	01/29/2013
Start Work Date:	Not reported

(Continued) **S113412451**

Activity Descriptions: Letter of Full Initial Insp Comp
Outcomes: Issued

FA1157 **LEAD** **S107301261**
NE **18 COURT ST** **N/A**
> 1 **GROTON, MA**
2.923 mi.
15436 ft. **Site 4 of 4 in cluster FA**

Relative:
Higher

Actual:
317 ft.

LEAD:

Community:	Groton
Unit:	Not reported
Inspector Name:	Greg Galeota
Inspector License Number:	1594
Activity Type:	INSPECT
Activity Date:	01/16/1995
Start Work Date:	Not reported
Activity Descriptions:	Comprehensive Initial Inspection
Outcomes:	Hazards Found

Community:	Groton
Unit:	Not reported
Inspector Name:	Greg Galeota
Inspector License Number:	1594
Activity Type:	COMPLIANCE
Activity Date:	01/16/1995
Start Work Date:	Not reported
Activity Descriptions:	Letter of Full Initial Insp Comp
Outcomes:	Issued

FN1158 **LEAD** **S107268334**
SSE **100 OLD MILL RD** **N/A**
> 1 **HARVARD, MA**
2.925 mi.
15442 ft. **Site 1 of 2 in cluster FN**

Relative:
Higher

Actual:
295 ft.

LEAD:

Community:	Harvard
Unit:	Not reported
Inspector Name:	Jack Kane
Inspector License Number:	3144
Activity Type:	INSPECT
Activity Date:	01/24/2000
Start Work Date:	Not reported
Activity Descriptions:	Comprehensive Initial Inspection
Outcomes:	Hazards Found

FD1159 **LEAD** **S113975983**
NNE **30 WHITING AVE** **N/A**
> 1 **GROTON, MA 01450**
2.930 mi.
15472 ft. **Site 5 of 7 in cluster FD**

Relative:
Higher

Actual:
328 ft.

LEAD:

Community:	Groton
Unit:	Not reported
Inspector Name:	Not reported
Inspector License Number:	Not reported
Activity Type:	INSPECT
Activity Date:	11/06/2000
Start Work Date:	01/14/2001
Activity Descriptions:	Comprehensive Initial Inspection
Outcomes:	Completed - Contact CLPPP for more information

Community:	Groton
Unit:	Not reported
Inspector Name:	Not reported
Inspector License Number:	Not reported
Activity Type:	INSPECT
Activity Date:	04/08/2002
Start Work Date:	01/14/2001
Activity Descriptions:	Reinspection
Outcomes:	Completed - Contact CLPPP for more information

Community:	Groton
Unit:	Not reported
Inspector Name:	Not reported
Inspector License Number:	Not reported
Activity Type:	INSPECT
Activity Date:	04/29/2002
Start Work Date:	01/14/2001
Activity Descriptions:	Reinspection
Outcomes:	Completed - Contact CLPPP for more information

FD1160 **LEAD** **S107334173**
NNE **30 WHITING AVE** **N/A**
> 1 **GROTON, MA 01450**
2.930 mi.
15472 ft. **Site 6 of 7 in cluster FD**

Relative:
Higher

Actual:
328 ft.

LEAD:

Community:	Groton
Unit:	Not reported
Inspector Name:	Richard Clohisy
Inspector License Number:	1292
Activity Type:	INSPECT
Activity Date:	01/22/2002
Start Work Date:	01/14/2001
Activity Descriptions:	Reinspection
Outcomes:	Passed

Community:	Groton
Unit:	Not reported
Inspector Name:	Richard Clohisy
Inspector License Number:	1292
Activity Type:	COMPLIANCE
Activity Date:	04/29/2002

(Continued) **S107334173**

Start Work Date: 01/14/2001
Activity Descriptions: Letter of Full Deleading Comp
Outcomes: Issued

FJ1161 **LEAD** **S111276334**
NE **128 MAIN ST** **N/A**
> 1 **GROTON, MA 01450**
2.931 mi.
15474 ft. **Site 5 of 8 in cluster FJ**

Relative:
Higher

Actual:
347 ft.

LEAD:

Community: Groton
Unit: 2-3
Inspector Name: Joseph Cataldo
Inspector License Number: 3147
Activity Type: INSPECT
Activity Date: 08/13/2011
Start Work Date: Not reported
Activity Descriptions: Comprehensive Initial Inspection
Outcomes: No Hazards Found

Community: Groton
Unit: 2-3
Inspector Name: Joseph Cataldo
Inspector License Number: 3147
Activity Type: COMPLIANCE
Activity Date: 08/13/2011
Start Work Date: Not reported
Activity Descriptions: Letter of Full Initial Insp Comp
Outcomes: Issued

Community: Groton
Unit: 4-2
Inspector Name: Joseph Cataldo
Inspector License Number: 3147
Activity Type: INSPECT
Activity Date: 08/10/2011
Start Work Date: Not reported
Activity Descriptions: Comprehensive Initial Inspection
Outcomes: Hazards Found

FO1162 **TOWN HALL** **RGA HWS** **S115052055**
NE **173 MAIN ST** **N/A**
> 1 **GROTON, MA**
2.933 mi.
15485 ft. **Site 1 of 6 in cluster FO**

Relative:
Higher

Actual:
319 ft.

RGA HWS:

2012	TOWN HALL	173 MAIN ST
2011	TOWN HALL	173 MAIN ST
2010	TOWN HALL	173 MAIN ST
2009	TOWN HALL	173 MAIN ST
2008	TOWN HALL	173 MAIN ST
2007	TOWN HALL	173 MAIN ST
2006	TOWN HALL	173 MAIN ST
2005	TOWN HALL	173 MAIN ST

TOWN HALL (Continued) **S115052055**

2004	TOWN HALL	173 MAIN ST
2003	TOWN HALL	173 MAIN ST
2002	TOWN HALL	173 MAIN ST
1996	TOWN HALL	173 MAIN ST

FO1163 **TOWN OF GROTON** **RGA HWS** **S115052082**
NE **173 MAIN ST** **N/A**
> 1 **GROTON, MA**
2.933 mi.
15485 ft. **Site 2 of 6 in cluster FO**

Relative:
Higher

Actual:
319 ft.

RGA HWS:

2012	TOWN OF GROTON	173 MAIN ST
2011	TOWN OF GROTON	173 MAIN ST
2010	TOWN OF GROTON	173 MAIN ST
2009	TOWN OF GROTON	173 MAIN ST
2008	TOWN OF GROTON	173 MAIN ST
2007	TOWN OF GROTON	173 MAIN ST
2006	TOWN OF GROTON	173 MAIN ST
2005	TOWN OF GROTON	173 MAIN ST
2004	TOWN OF GROTON	173 MAIN ST

FO1164 **TOWN HALL** **RGA LUST** **S115008607**
NE **173 MAIN ST** **N/A**
> 1 **GROTON, MA**
2.933 mi.
15485 ft. **Site 3 of 6 in cluster FO**

Relative:
Higher

Actual:
319 ft.

RGA LUST:

2012	TOWN HALL	173 MAIN ST
2011	TOWN HALL	173 MAIN ST
2010	TOWN HALL	173 MAIN ST
2009	TOWN HALL	173 MAIN ST
2008	TOWN HALL	173 MAIN ST
2007	TOWN HALL	173 MAIN ST
2006	TOWN HALL	173 MAIN ST
2005	TOWN HALL	173 MAIN ST
2004	TOWN HALL	173 MAIN ST
2003	TOWN HALL	173 MAIN ST
2002	TOWN HALL	173 MAIN ST
1996	TOWN HALL	173 MAIN ST

FO1165 **GROTON, TOWN OF** **ICIS** **1007261330**
NE **173 MAIN STREET** **FINDS** **N/A**
> 1 **GROTON, MA 01450** **ECHO**
2.933 mi.
15485 ft. **Site 4 of 6 in cluster FO**

Relative:
Higher

Actual:
319 ft.

ICIS:

Enforcement Action ID:	01-2011-2520
FRS ID:	110017346914
Program ID:	FRS 110017346914
Action Name:	GROTON TOWN OF
Full Address:	173 MAIN STREET GROTON MA 01450-4231
State:	Massachusetts

GROTON, TOWN OF (Continued) **1007261330**

Facility Name: GROTON, TOWN OF
Facility Address: 173 MAIN STREET
GROTON, MA 01450-4231
Enforcement Action Type: CWA 309G2A AO For Class I Penalties
Facility County: MIDDLESEX
EPA Region #: 1

Program ID: FRS 110017346914
Facility Name: GROTON, TOWN OF
Address: 173 MAIN STREET
Tribal Indicator: N
Fed Facility: Not reported
NAIC Code: Not reported
SIC Code: Not reported

FINDS:

Registry ID: 110017346914

Environmental Interest/Information System
ICIS (Integrated Compliance Information System) is the Integrated Compliance Information System and provides a database that, when complete, will contain integrated Enforcement and Compliance information across most of EPA's programs. The vision for ICIS is to replace EPA's independent databases that contain Enforcement data with a single repository for that information. Currently, ICIS contains all Federal Administrative and Judicial enforcement actions. This information is maintained in ICIS by EPA in the Regional offices and it Headquarters. A future release of ICIS will replace the Permit Compliance System (PCS) which supports the NPDES and will integrate that information with Federal actions already in the system. ICIS also has the capability to track other activities occurring in the Region that support Compliance and Enforcement programs. These include; Incident Tracking, Compliance Assistance, and Compliance Monitoring.

ECHO:
Envid: 1007261330
Registry ID: 110017346914
DFR URL: http://echo.epa.gov/detailed_facility_report?fid=110017346914

FO1166 **TOWN OF GROTON** **SHWS** **S104544873**
NE **173 MAIN ST** **LUST** **N/A**
> 1 **GROTON, MA 01450** **RELEASE**
2.933 mi.
15485 ft. **Site 5 of 6 in cluster FO**

Relative:
Higher

Actual:
319 ft.

SHWS:
Release Tracking Number/Current Status: 2-0011407 / RAO
Release Town: GROTON
Notification Date: 09/20/1996
Category: 72 HR
Associated ID: Not reported
Current Status: **Response Action Outcome**
Status Date: 09/29/1997
Phase: Not reported

TOWN OF GROTON (Continued) **S104544873**

Response Action Outcome: A2 - A permanent solution has been achieved. Contamination has not been reduced to background.
Oil Or Haz Material: Oil
Location Type: MUNICIPAL
Source: 2K GAL
Source: UST

Click here to access the MA DEP site for this facility:

Chemicals:
Chemical: #2 FUEL OIL
Quantity: 151 parts per million

Actions:
Action Type: An activity type that is related to an Audit
Action Status: NAFNVD
Action Date: 1/26/1998
Response Action Outcome: A permanent solution has been achieved. Contamination has not been reduced to background.

Action Type: Response Action Outcome - RAO
Action Status: Fee Received - FMCRA Use Only
Action Date: 10/3/1997
Response Action Outcome: A permanent solution has been achieved. Contamination has not been reduced to background.

Action Type: RLFA
Action Status: FOLOFF
Action Date: 11/14/1996
Response Action Outcome: A permanent solution has been achieved. Contamination has not been reduced to background.

Action Type: Immediate Response Action
Action Status: Completion Statement Received
Action Date: 11/21/1996
Response Action Outcome: A permanent solution has been achieved. Contamination has not been reduced to background.

Action Type: An activity type that is related to an Audit
Action Status: NOA
Action Date: 12/3/1997
Response Action Outcome: A permanent solution has been achieved. Contamination has not been reduced to background.

Action Type: Release Abatement Measure
Action Status: Fee Received - FMCRA Use Only
Action Date: 8/18/1997
Response Action Outcome: A permanent solution has been achieved. Contamination has not been reduced to background.

Action Type: Release Disposition
Action Status: Reportable Release under MGL 21E
Action Date: 9/20/1996
Response Action Outcome: A permanent solution has been achieved. Contamination has not been reduced to background.

TOWN OF GROTON (Continued) **S104544873**

Action Type:	Immediate Response Action
Action Status:	Oral Approval of Plan or Action
Action Date:	9/20/1996
Response Action Outcome:	A permanent solution has been achieved. Contamination has not been reduced to background.

Action Type:	RNF
Action Status:	Reportable Release under MGL 21E
Action Date:	9/23/1996
Response Action Outcome:	A permanent solution has been achieved. Contamination has not been reduced to background.

Action Type:	A Notice sent to a Potentially Responsible Party (PRP)
Action Status:	A MassDEP piece of correspondence was issued (approvals, NORs, etc.
Action Date:	9/25/1996
Response Action Outcome:	A permanent solution has been achieved. Contamination has not been reduced to background.

Action Type:	RNF
Action Status:	Reportable Release under MGL 21E
Action Date:	9/26/1996
Response Action Outcome:	A permanent solution has been achieved. Contamination has not been reduced to background.

Action Type:	Release Abatement Measure
Action Status:	Completion Statement Received
Action Date:	9/29/1997
Response Action Outcome:	A permanent solution has been achieved. Contamination has not been reduced to background.

Action Type:	Response Action Outcome - RAO
Action Status:	RAO Statement Received
Action Date:	9/29/1997
Response Action Outcome:	A permanent solution has been achieved. Contamination has not been reduced to background.

Release Tracking Number/Current Status:	2-0011886 / RAO
Release Town:	GROTON
Notification Date:	09/19/1997
Category:	TWO HR
Associated ID:	Not reported
Current Status:	**Response Action Outcome**
Status Date:	12/19/1997
Phase:	Not reported
Response Action Outcome:	B1 - Remedial actions have not been conducted because a level of No Significant Risk exists.
Oil Or Haz Material:	Hazardous Material
Location Type:	MUNICIPAL
Source:	UNKNOWN

Click here to access the MA DEP site for this facility:

Chemicals:

Chemical:	ARSENIC
Quantity:	55.3 parts per million

TOWN OF GROTON (Continued) **S104544873**

Actions:

Action Type:	An activity type that is related to an Audit
Action Status:	NAFNVD
Action Date:	1/26/1998
Response Action Outcome:	Remedial actions have not been conducted because a level of No Significant Risk exists.
Action Type:	A Notice sent to a Potentially Responsible Party (PRP)
Action Status:	A MassDEP piece of correspondence was issued (approvals, NORs, etc.
Action Date:	10/21/1997
Response Action Outcome:	Remedial actions have not been conducted because a level of No Significant Risk exists.
Action Type:	Immediate Response Action
Action Status:	Written Plan Received
Action Date:	12/19/1997
Response Action Outcome:	Remedial actions have not been conducted because a level of No Significant Risk exists.
Action Type:	Response Action Outcome - RAO
Action Status:	RAO Statement Received
Action Date:	12/19/1997
Response Action Outcome:	Remedial actions have not been conducted because a level of No Significant Risk exists.
Action Type:	RNF
Action Status:	Reportable Release under MGL 21E
Action Date:	12/19/1997
Response Action Outcome:	Remedial actions have not been conducted because a level of No Significant Risk exists.
Action Type:	Response Action Outcome - RAO
Action Status:	Fee Received - FMCRA Use Only
Action Date:	12/22/1997
Response Action Outcome:	Remedial actions have not been conducted because a level of No Significant Risk exists.
Action Type:	An activity type that is related to an Audit
Action Status:	NOA
Action Date:	12/3/1997
Response Action Outcome:	Remedial actions have not been conducted because a level of No Significant Risk exists.
Action Type:	Immediate Response Action
Action Status:	IRA Assessment Only
Action Date:	9/19/1997
Response Action Outcome:	Remedial actions have not been conducted because a level of No Significant Risk exists.
Action Type:	Release Disposition
Action Status:	Reportable Release under MGL 21E
Action Date:	9/19/1997
Response Action Outcome:	Remedial actions have not been conducted because a level of No Significant Risk exists.

TOWN OF GROTON (Continued) **S104544873**

LUST:

Facility:

Release Tracking Number/Current Status:	2-0011407 / RAO
Status Date:	09/29/1997
Source Type:	UST
Release Town:	GROTON
Notification Date:	09/20/1996
Category:	72 HR
Associated ID:	Not reported
Phase:	Not reported
Response Action Outcome:	A2 - A permanent solution has been achieved. Contamination has not been reduced to background.
Oil Or Haz Material:	Oil
Location Type:	MUNICIPAL
Source:	2K GAL
Source:	UST

Click here to access the MA DEP site for this facility:

Chemicals:

Chemical:	#2 FUEL OIL
Quantity:	151 parts per million

Actions:

Action Type:	An activity type that is related to an Audit
Action Status:	NAFNVD
Action Date:	1/26/1998
Response Action Outcome:	A permanent solution has been achieved. Contamination has not been reduced to background.
Action Type:	Response Action Outcome - RAO
Action Status:	Fee Received - FMCRA Use Only
Action Date:	10/3/1997
Response Action Outcome:	A permanent solution has been achieved. Contamination has not been reduced to background.
Action Type:	RLFA
Action Status:	FOLOFF
Action Date:	11/14/1996
Response Action Outcome:	A permanent solution has been achieved. Contamination has not been reduced to background.
Action Type:	Immediate Response Action
Action Status:	Completion Statement Received
Action Date:	11/21/1996
Response Action Outcome:	A permanent solution has been achieved. Contamination has not been reduced to background.
Action Type:	An activity type that is related to an Audit
Action Status:	NOA
Action Date:	12/3/1997
Response Action Outcome:	A permanent solution has been achieved. Contamination has not been reduced to background.

TOWN OF GROTON (Continued) **S104544873**

Action Type: Release Abatement Measure
Action Status: Fee Received - FMCRA Use Only
Action Date: 8/18/1997
Response Action Outcome: A permanent solution has been achieved. Contamination has not been reduced to background.

Action Type: Release Disposition
Action Status: Reportable Release under MGL 21E
Action Date: 9/20/1996
Response Action Outcome: A permanent solution has been achieved. Contamination has not been reduced to background.

Action Type: Immediate Response Action
Action Status: Oral Approval of Plan or Action
Action Date: 9/20/1996
Response Action Outcome: A permanent solution has been achieved. Contamination has not been reduced to background.

Action Type: RNF
Action Status: Reportable Release under MGL 21E
Action Date: 9/23/1996
Response Action Outcome: A permanent solution has been achieved. Contamination has not been reduced to background.

Action Type: A Notice sent to a Potentially Responsible Party (PRP)
Action Status: A MassDEP piece of correspondence was issued (approvals, NORs, etc.
Action Date: 9/25/1996
Response Action Outcome: A permanent solution has been achieved. Contamination has not been reduced to background.

Action Type: RNF
Action Status: Reportable Release under MGL 21E
Action Date: 9/26/1996
Response Action Outcome: A permanent solution has been achieved. Contamination has not been reduced to background.

Action Type: Release Abatement Measure
Action Status: Completion Statement Received
Action Date: 9/29/1997
Response Action Outcome: A permanent solution has been achieved. Contamination has not been reduced to background.

Action Type: Response Action Outcome - RAO
Action Status: RAO Statement Received
Action Date: 9/29/1997
Response Action Outcome: A permanent solution has been achieved. Contamination has not been reduced to background.

Release:
Release Tracking Number/Current Status: 2-0011407 / RAO
Primary ID: Not reported
Official City: GROTON
Notification: 09/20/1996
Category: 72 HR
Status Date: 09/29/1997
Phase: Not reported

TOWN OF GROTON (Continued) **S104544873**

Response Action Outcome: A2 - A permanent solution has been achieved. Contamination has not been reduced to background.
Oil / Haz Material Type: Oil

Click here to access the MA DEP site for this facility:

Release Tracking Number/Current Status: 2-0011886 / RAO
Primary ID: Not reported
Official City: GROTON
Notification: 09/19/1997
Category: TWO HR
Status Date: 12/19/1997
Phase: Not reported
Response Action Outcome: B1 - Remedial actions have not been conducted because a level of No Significant Risk exists.
Oil / Haz Material Type: Hazardous Material

Click here to access the MA DEP site for this facility:

FO1167 **NO LOCATION AID** **RGA HWS** **S115034625**
NE **173 MAIN ST** **N/A**
> 1 **GROTON, MA**
2.933 mi.
15485 ft. **Site 6 of 6 in cluster FO**

Relative: Higher

Actual: 319 ft.

RGA HWS:

2003	NO LOCATION AID	173 MAIN ST
2002	NO LOCATION AID	173 MAIN ST

FK1168 **LEAD** **S107327274**
WNW **274 GREAT RD** **N/A**
> 1 **SHIRLEY, MA**
2.933 mi.
15485 ft. **Site 2 of 2 in cluster FK**

Relative: Higher

Actual: 293 ft.

LEAD:

Community: Shirley
Unit: 6
Inspector Name: J. Paul Dollard
Inspector License Number: 1548
Activity Type: INSPECT
Activity Date: 03/25/2000
Start Work Date: Not reported
Activity Descriptions: Comprehensive Initial Inspection
Outcomes: No Hazards Found

Community: Shirley
Unit: 6
Inspector Name: J. Paul Dollard
Inspector License Number: 1548
Activity Type: COMPLIANCE
Activity Date: 03/25/2000
Start Work Date: Not reported
Activity Descriptions: Letter of Full Initial Insp Comp

(Continued) **S107327274**

Outcomes: Issued

FP1169 **LEAD** **S107328574**
NNE **28 PLEASANT ST** **N/A**
> 1 **GROTON, MA 01450**
2.933 mi.
15486 ft. **Site 1 of 23 in cluster FP**

Relative:
Higher

Actual:
325 ft.

LEAD:

Community:	Groton
Unit:	Not reported
Inspector Name:	Jack Kane
Inspector License Number:	3144
Activity Type:	INSPECT
Activity Date:	09/17/2001
Start Work Date:	Not reported
Activity Descriptions:	Determination
Outcomes:	Hazards Found

FL1170 **LEAD** **S107360120**
NNE **48 WEST ST** **N/A**
> 1 **GROTON, MA 01450**
2.935 mi.
15497 ft. **Site 2 of 4 in cluster FL**

Relative:
Higher

Actual:
318 ft.

LEAD:

Community:	Groton
Unit:	Not reported
Inspector Name:	Mel Blackman
Inspector License Number:	1377
Activity Type:	INSPECT
Activity Date:	08/20/2003
Start Work Date:	Not reported
Activity Descriptions:	Comprehensive Initial Inspection
Outcomes:	Hazards Found

FH1171 **GOKEY & QUIN BUS CO** **FINDS** **1009434374**
SSE **294 AYER RD** **ECHO** **N/A**
> 1 **HARVARD, MA 01451**
2.939 mi.
15516 ft. **Site 2 of 3 in cluster FH**

Relative:
Higher

Actual:
289 ft.

FINDS:

Registry ID: 110024336841

Environmental Interest/Information System
MA-EPICS - Massachussetts Environmental Protection Integrated Computer System

ECHO:

Envid:	1009434374
Registry ID:	110024336841

GOKEY & QUIN BUS CO (Continued) **1009434374**

DFR URL: http://echo.epa.gov/detailed_facility_report?fid=110024336841

FH1172
SSE
> 1
2.939 mi.
15516 ft.

GOKEY & QUINN BUS CO
294 AYER RD
HARVARD, MA 01451

Site 3 of 3 in cluster FH

SHWS **S112560511**
LUST **N/A**
RELEASE
ENF
HW GEN

Relative:
Higher

Actual:
289 ft.

SHWS:

Release Tracking Number/Current Status:	2-0019137 / PSNC
Release Town:	HARVARD
Notification Date:	03/18/2014
Category:	TWO HR
Associated ID:	Not reported
Current Status:	**PSNC**
Status Date:	04/09/2015
Phase:	Not reported
Response Action Outcome:	-
Oil Or Haz Material:	Oil
Location Type:	COMMERCIAL
Source:	TANK
Source:	UST
Source:	USTOTHER

Click here to access the MA DEP site for this facility:

Chemicals:

Chemical:	DIESEL FUEL
Quantity:	10 gallons

Actions:

Action Type:	RLFA
Action Status:	FLDD1A
Action Date:	1/5/2016
Response Action Outcome:	Not reported
Action Type:	BOL
Action Status:	Transmittal, Notice, or Notification Received
Action Date:	10/20/2014
Response Action Outcome:	Not reported
Action Type:	Immediate Response Action
Action Status:	Status or Interim Report Received
Action Date:	10/21/2014
Response Action Outcome:	Not reported
Action Type:	Immediate Response Action
Action Status:	Level I - Technical Screen Audit
Action Date:	11/13/2014
Response Action Outcome:	Not reported
Action Type:	BOL
Action Status:	SHPFAC
Action Date:	11/26/2014
Response Action Outcome:	Not reported
Action Type:	An activity type that is related to an Audit

GOKEY & QUINN BUS CO (Continued) **S112560511**

Action Status: NOA
Action Date: 12/14/2015
Response Action Outcome: Not reported

Action Type: Response Action Outcome - RAO
Action Status: Level III - Comprehensive Audit
Action Date: 12/14/2015
Response Action Outcome: Not reported

Action Type: Immediate Response Action
Action Status: Level I - Technical Screen Audit
Action Date: 12/9/2014
Response Action Outcome: Not reported

Action Type: RLFA
Action Status: FLDD1A
Action Date: 3/18/2014
Response Action Outcome: Not reported

Action Type: Immediate Response Action
Action Status: Oral Approval of Plan or Action
Action Date: 3/18/2014
Response Action Outcome: Not reported

Action Type: Release Disposition
Action Status: Reportable Release under MGL 21E
Action Date: 3/18/2014
Response Action Outcome: Not reported

Action Type: BOL
Action Status: Transmittal, Notice, or Notification Received
Action Date: 4/10/2014
Response Action Outcome: Not reported

Action Type: RLFA
Action Status: FLDRUN
Action Date: 4/14/2016
Response Action Outcome: Not reported

Action Type: Response Action Outcome - RAO
Action Status: PSNRCD
Action Date: 4/9/2015
Response Action Outcome: Not reported

Action Type: RLFA
Action Status: FOLFLD
Action Date: 5/11/2016
Response Action Outcome: Not reported

Action Type: RLFA
Action Status: FLDRUN
Action Date: 5/22/2014
Response Action Outcome: Not reported

Action Type: RLFA
Action Status: FLDRUN
Action Date: 6/12/2014

GOKEY & QUINN BUS CO (Continued) **S112560511**

Response Action Outcome: Not reported

Action Type: Compliance and Enforcement Action
Action Status: Notice of Non-Compliance Issued
Action Date: 6/2/2014
Response Action Outcome: Not reported

Action Type: An activity type that is related to an Audit
Action Status: NAFNVD
Action Date: 6/22/2016
Response Action Outcome: Not reported

Action Type: Immediate Response Action
Action Status: Written Plan Received
Action Date: 8/12/2014
Response Action Outcome: Not reported

Action Type: RNFE
Action Status: Transmittal, Notice, or Notification Received
Action Date: 8/12/2014
Response Action Outcome: Not reported

LUST:

Facility:
Release Tracking Number/Current Status: 2-0019137 / PSNC
Status Date: 04/09/2015
Source Type: USTOTHER
Release Town: HARVARD
Notification Date: 03/18/2014
Category: TWO HR
Associated ID: Not reported
Phase: Not reported
Response Action Outcome: -
Oil Or Haz Material: Oil

Location Type: COMMERCIAL
Source: TANK
Source: UST
Source: USTOTHER

Click here to access the MA DEP site for this facility:

Chemicals:
Chemical: DIESEL FUEL
Quantity: 10 gallons

Actions:
Action Type: RLFA
Action Status: FLDD1A
Action Date: 1/5/2016
Response Action Outcome: Not reported

Action Type: BOL

GOKEY & QUINN BUS CO (Continued) **S112560511**

Action Status: Transmittal, Notice, or Notification Received
Action Date: 10/20/2014
Response Action Outcome: Not reported

Action Type: Immediate Response Action
Action Status: Status or Interim Report Received
Action Date: 10/21/2014
Response Action Outcome: Not reported

Action Type: Immediate Response Action
Action Status: Level I - Technical Screen Audit
Action Date: 11/13/2014
Response Action Outcome: Not reported

Action Type: BOL
Action Status: SHPFAC
Action Date: 11/26/2014
Response Action Outcome: Not reported

Action Type: An activity type that is related to an Audit
Action Status: NOA
Action Date: 12/14/2015
Response Action Outcome: Not reported

Action Type: Response Action Outcome - RAO
Action Status: Level III - Comprehensive Audit
Action Date: 12/14/2015
Response Action Outcome: Not reported

Action Type: Immediate Response Action
Action Status: Level I - Technical Screen Audit
Action Date: 12/9/2014
Response Action Outcome: Not reported

Action Type: RLFA
Action Status: FLDD1A
Action Date: 3/18/2014
Response Action Outcome: Not reported

Action Type: Immediate Response Action
Action Status: Oral Approval of Plan or Action
Action Date: 3/18/2014
Response Action Outcome: Not reported

Action Type: Release Disposition
Action Status: Reportable Release under MGL 21E
Action Date: 3/18/2014
Response Action Outcome: Not reported

Action Type: BOL
Action Status: Transmittal, Notice, or Notification Received
Action Date: 4/10/2014
Response Action Outcome: Not reported

Action Type: RLFA
Action Status: FLDRUN
Action Date: 4/14/2016

GOKEY & QUINN BUS CO (Continued) **S112560511**

Response Action Outcome: Not reported

Action Type: Response Action Outcome - RAO
Action Status: PSNRCD
Action Date: 4/9/2015
Response Action Outcome: Not reported

Action Type: RLFA
Action Status: FOLFLD
Action Date: 5/11/2016
Response Action Outcome: Not reported

Action Type: RLFA
Action Status: FLDRUN
Action Date: 5/22/2014
Response Action Outcome: Not reported

Action Type: RLFA
Action Status: FLDRUN
Action Date: 6/12/2014
Response Action Outcome: Not reported

Action Type: Compliance and Enforcement Action
Action Status: Notice of Non-Compliance Issued
Action Date: 6/2/2014
Response Action Outcome: Not reported

Action Type: An activity type that is related to an Audit
Action Status: NAFNVD
Action Date: 6/22/2016
Response Action Outcome: Not reported

Action Type: Immediate Response Action
Action Status: Written Plan Received
Action Date: 8/12/2014
Response Action Outcome: Not reported

Action Type: RNFE
Action Status: Transmittal, Notice, or Notification Received
Action Date: 8/12/2014
Response Action Outcome: Not reported

Release:
Release Tracking Number/Current Status: 2-0019137 / PSNC
Primary ID: Not reported
Official City: HARVARD
Notification: 03/18/2014
Category: TWO HR
Status Date: 04/09/2015
Phase: Not reported
Response Action Outcome: -
Oil / Haz Material Type: Oil

Click here to access the MA DEP site for this facility:

GOKEY & QUINN BUS CO (Continued) **S112560511**

ENFORCEMENT:

Region:	CERO
DEP Region:	CERO
DEP Program:	3,T
DEP Bureau:	BWSC
Program:	BWSC
Program Id:	2-0019137
High Or Low Level Enforcement:	LLE
FMF #:	Not reported
Comptroller Billing Name:	Not reported
Town Where Violation Occurred:	HARVARD
Date Executed:	06/02/2004
ENF #:	NON-CE-14-3T040
Document Type:	NON
AG Ref (Y/N):	N
Doc Archived (Y/N):	Y
EJ Community (Y/N):	N
Regional Comment:	Not reported
Final Payment Due Date:	Not reported
ACOP $:	Not reported
PAN $:	Not reported
EMS (Y/N):	Not reported
EMS$:	Not reported
SEP (Y/N):	Not reported
SEP $:	Not reported
Demand $:	Not reported
Suspended $:	Not reported
Ownership:	Commercially Owned

HW GEN:

EPA Id:	MV9787720552
RCRA Generator Status:	Not reported
State Generator Status:	SQG-MA

FQ1173 **QUEENSTOWN & GIVIZEY ST** **SHWS** **S106510212**
SSW **ACCESS RD** **RELEASE** **N/A**
> 1 **DEVENS, MA 01433**
2.957 mi.
15612 ft. **Site 1 of 2 in cluster FQ**

Relative:
Higher

Actual:
342 ft.

SHWS:

Release Tracking Number/Current Status:	2-0010616 / RAO
Release Town:	AYER
Notification Date:	01/03/1995
Category:	120 DY
Associated ID:	Not reported
Current Status:	**Response Action Outcome**
Status Date:	11/29/1995
Phase:	Not reported
Response Action Outcome:	A2 - A permanent solution has been achieved. Contamination has not been reduced to background.
Oil Or Haz Material:	Oil
Location Type:	FEDERAL
Source:	SUBSURINJ

Click here to access the MA DEP site for this facility:

QUEENSTOWN & GIVIZEY ST (Continued) **S106510212**

Chemicals:
Chemical: TPH
Quantity: 5100 parts per million

Actions:
Action Type: Release Disposition
Action Status: Reportable Release under MGL 21E
Action Date: 1/11/1995
Response Action Outcome: A permanent solution has been achieved. Contamination has not been reduced to background.

Action Type: Immediate Response Action
Action Status: Written Approval of Plan
Action Date: 1/24/1995
Response Action Outcome: A permanent solution has been achieved. Contamination has not been reduced to background.

Action Type: Release Disposition
Action Status: Reportable Release under MGL 21E
Action Date: 1/3/1995
Response Action Outcome: A permanent solution has been achieved. Contamination has not been reduced to background.

Action Type: RNF
Action Status: Reportable Release under MGL 21E
Action Date: 1/3/1995
Response Action Outcome: A permanent solution has been achieved. Contamination has not been reduced to background.

Action Type: Immediate Response Action
Action Status: Written Plan Received
Action Date: 1/3/1995
Response Action Outcome: A permanent solution has been achieved. Contamination has not been reduced to background.

Action Type: Immediate Response Action
Action Status: Completion Statement Received
Action Date: 11/29/1995
Response Action Outcome: A permanent solution has been achieved. Contamination has not been reduced to background.

Action Type: Response Action Outcome - RAO
Action Status: RAO Statement Received
Action Date: 11/29/1995
Response Action Outcome: A permanent solution has been achieved. Contamination has not been reduced to background.

Release:
Release Tracking Number/Current Status: 2-0010616 / RAO
Primary ID: Not reported
Official City: AYER
Notification: 01/03/1995
Category: 120 DY
Status Date: 11/29/1995
Phase: Not reported
Response Action Outcome: A2 - A permanent solution has been achieved. Contamination has not

QUEENSTOWN & GIVIZEY ST (Continued) **S106510212**

been reduced to background.

Oil / Haz Material Type: Oil

Click here to access the MA DEP site for this facility:

FL1174 **LEAD** **S107332142**
NNE **3 HILLSIDE AVE** **N/A**
> 1 **GROTON, MA 01450**
2.957 mi.
15615 ft. **Site 3 of 4 in cluster FL**

Relative: Higher

Actual: 327 ft.

LEAD:

Community:	Groton
Unit:	Not reported
Inspector Name:	Mel Blackman
Inspector License Number:	1377
Activity Type:	INSPECT
Activity Date:	08/20/2003
Start Work Date:	Not reported
Activity Descriptions:	Comprehensive Initial Inspection
Outcomes:	Hazards Found

FJ1175 **ERNS** **2006797505**
NE **128 MAIN ST.** **N/A**
> 1 **GROTON, MA**
2.958 mi.
15618 ft. **Site 6 of 8 in cluster FJ**

Relative: Higher

Click this hyperlink while viewing on your computer to access additional ERNS detail in the EDR Site Report.

Actual: 351 ft.

FJ1176 **ERNS** **2006797018**
NE **128 MAIN ST.** **N/A**
> 1 **GROTTON, MA 01450**
2.958 mi.
15618 ft. **Site 7 of 8 in cluster FJ**

Relative: Higher

Click this hyperlink while viewing on your computer to access additional ERNS detail in the EDR Site Report.

Actual: 351 ft.

FJ1177 **FMR GROTON INN** **SHWS** **S114004769**
NE **128 MAIN STREET** **LUST** **N/A**
> 1 **GROTON, MA** **RELEASE**
2.958 mi.
15618 ft. **Site 8 of 8 in cluster FJ**

Relative: Higher

Actual: 351 ft.

SHWS:

Release Tracking Number/Current Status:	2-0018987 / RAO
Release Town:	GROTON
Notification Date:	08/30/2013
Category:	72 HR
Associated ID:	Not reported
Current Status:	**Response Action Outcome**

FMR GROTON INN (Continued) **S114004769**

Status Date:	12/10/2013
Phase:	Not reported
Response Action Outcome:	A2 - A permanent solution has been achieved. Contamination has not been reduced to background.
Oil Or Haz Material:	Oil
Location Type:	COMMERCIAL
Location Type:	RESIDNTIAL
Source:	UST
Source:	TANK

Click here to access the MA DEP site for this facility:

Chemicals:

Chemical:	PETROLEUM
Quantity:	1700 parts per million

Actions:

Action Type:	Response Action Outcome - RAO
Action Status:	Level I - Technical Screen Audit
Action Date:	1/6/2014
Response Action Outcome:	A permanent solution has been achieved. Contamination has not been reduced to background.
Action Type:	Immediate Response Action
Action Status:	Written Plan Received
Action Date:	10/29/2013
Response Action Outcome:	A permanent solution has been achieved. Contamination has not been reduced to background.
Action Type:	RNFE
Action Status:	Transmittal, Notice, or Notification Received
Action Date:	10/29/2013
Response Action Outcome:	A permanent solution has been achieved. Contamination has not been reduced to background.
Action Type:	BOL
Action Status:	Transmittal, Notice, or Notification Received
Action Date:	11/5/2013
Response Action Outcome:	A permanent solution has been achieved. Contamination has not been reduced to background.
Action Type:	Response Action Outcome - RAO
Action Status:	RAO Statement Received
Action Date:	12/10/2013
Response Action Outcome:	A permanent solution has been achieved. Contamination has not been reduced to background.
Action Type:	Immediate Response Action
Action Status:	Completion Statement Received
Action Date:	12/10/2013
Response Action Outcome:	A permanent solution has been achieved. Contamination has not been reduced to background.
Action Type:	A Notice sent to a Potentially Responsible Party (PRP)
Action Status:	A MassDEP piece of correspondence was issued (approvals, NORs, etc.
Action Date:	12/4/2013

FMR GROTON INN (Continued) **S114004769**

Response Action Outcome: A permanent solution has been achieved. Contamination has not been reduced to background.

Action Type: Immediate Response Action
Action Status: Oral Approval of Plan or Action
Action Date: 8/30/2013
Response Action Outcome: A permanent solution has been achieved. Contamination has not been reduced to background.

Action Type: A Notice sent to a Potentially Responsible Party (PRP)
Action Status: FLDISS
Action Date: 8/30/2013
Response Action Outcome: A permanent solution has been achieved. Contamination has not been reduced to background.

Action Type: Release Disposition
Action Status: Reportable Release under MGL 21E
Action Date: 8/30/2013
Response Action Outcome: A permanent solution has been achieved. Contamination has not been reduced to background.

LUST:

Facility:
Release Tracking Number/Current Status: 2-0018987 / RAO
Status Date: 12/10/2013
Source Type: UST
Release Town: GROTON
Notification Date: 08/30/2013
Category: 72 HR
Associated ID: Not reported
Phase: Not reported
Response Action Outcome: A2 - A permanent solution has been achieved. Contamination has not been reduced to background.
Oil Or Haz Material: Oil

Location Type: COMMERCIAL
Location Type: RESIDNTIAL
Source: UST
Source: TANK

Click here to access the MA DEP site for this facility:

Chemicals:
Chemical: PETROLEUM
Quantity: 1700 parts per million

Actions:
Action Type: Response Action Outcome - RAO
Action Status: Level I - Technical Screen Audit
Action Date: 1/6/2014
Response Action Outcome: A permanent solution has been achieved. Contamination has not been reduced to background.

FMR GROTON INN (Continued) **S114004769**

Action Type: Immediate Response Action
Action Status: Written Plan Received
Action Date: 10/29/2013
Response Action Outcome: A permanent solution has been achieved. Contamination has not been reduced to background.

Action Type: RNFE
Action Status: Transmittal, Notice, or Notification Received
Action Date: 10/29/2013
Response Action Outcome: A permanent solution has been achieved. Contamination has not been reduced to background.

Action Type: BOL
Action Status: Transmittal, Notice, or Notification Received
Action Date: 11/5/2013
Response Action Outcome: A permanent solution has been achieved. Contamination has not been reduced to background.

Action Type: Response Action Outcome - RAO
Action Status: RAO Statement Received
Action Date: 12/10/2013
Response Action Outcome: A permanent solution has been achieved. Contamination has not been reduced to background.

Action Type: Immediate Response Action
Action Status: Completion Statement Received
Action Date: 12/10/2013
Response Action Outcome: A permanent solution has been achieved. Contamination has not been reduced to background.

Action Type: A Notice sent to a Potentially Responsible Party (PRP)
Action Status: A MassDEP piece of correspondence was issued (approvals, NORs, etc.
Action Date: 12/4/2013
Response Action Outcome: A permanent solution has been achieved. Contamination has not been reduced to background.

Action Type: Immediate Response Action
Action Status: Oral Approval of Plan or Action
Action Date: 8/30/2013
Response Action Outcome: A permanent solution has been achieved. Contamination has not been reduced to background.

Action Type: A Notice sent to a Potentially Responsible Party (PRP)
Action Status: FLDISS
Action Date: 8/30/2013
Response Action Outcome: A permanent solution has been achieved. Contamination has not been reduced to background.

Action Type: Release Disposition
Action Status: Reportable Release under MGL 21E
Action Date: 8/30/2013
Response Action Outcome: A permanent solution has been achieved. Contamination has not been reduced to background.

Release:
Release Tracking Number/Current Status: 2-0018987 / RAO

FMR GROTON INN (Continued) **S114004769**

Primary ID:	Not reported
Official City:	GROTON
Notification:	08/30/2013
Category:	72 HR
Status Date:	12/10/2013
Phase:	Not reported
Response Action Outcome:	A2 - A permanent solution has been achieved. Contamination has not been reduced to background.
Oil / Haz Material Type:	Oil

Click here to access the MA DEP site for this facility:

FD1178 **LEAD** **S107301370**
NNE **18 ELM ST** **N/A**
> 1 **GROTON, MA 01450**
2.961 mi.
15632 ft. **Site 7 of 7 in cluster FD**

Relative: Higher

Actual: 331 ft.

LEAD:

Community:	Groton
Unit:	Not reported
Inspector Name:	Stephen Fico
Inspector License Number:	3643
Activity Type:	INSPECT
Activity Date:	12/03/2004
Start Work Date:	Not reported
Activity Descriptions:	Comprehensive Initial Inspection
Outcomes:	Hazards Found

FP1179 **WEST GROTON SERVICE STATION** **FINDS** **1014891214**
NNE **217 MAIN ST** **ECHO** **N/A**
> 1 **WEST GROTON, MA 01472**
2.963 mi.
15645 ft. **Site 2 of 23 in cluster FP**

Relative: Higher

Actual: 324 ft.

FINDS:

Registry ID: 110043885114

Environmental Interest/Information System
MA-EPICS - Massachussetts Environmental Protection Integrated Computer System

ECHO:

Envid:	1014891214
Registry ID:	110043885114
DFR URL:	http://echo.epa.gov/detailed_facility_report?fid=110043885114

FP1180 **LEAD** **S107314013**
NNE **219 MAIN ST** **N/A**
> 1 **GROTON, MA 01450**
2.965 mi.
15653 ft. **Site 3 of 23 in cluster FP**

Relative:
Higher

Actual:
325 ft.

LEAD:

Community:	Groton
Unit:	Not reported
Inspector Name:	Lorraine Simbliaris
Inspector License Number:	2002
Activity Type:	INSPECT
Activity Date:	09/19/1998
Start Work Date:	02/08/1999
Activity Descriptions:	Comprehensive Initial Inspection
Outcomes:	Completed - Contact CLPPP for more information

Community:	Groton
Unit:	Not reported
Inspector Name:	Lorraine Simbliaris
Inspector License Number:	2002
Activity Type:	INSPECT
Activity Date:	09/25/1998
Start Work Date:	02/08/1999
Activity Descriptions:	Comprehensive Initial Inspection
Outcomes:	Completed - Contact CLPPP for more information

Community:	Groton
Unit:	Not reported
Inspector Name:	Not reported
Inspector License Number:	Not reported
Activity Type:	INSPECT
Activity Date:	09/29/1998
Start Work Date:	02/08/1999
Activity Descriptions:	Comprehensive Initial Inspection
Outcomes:	Completed - Contact CLPPP for more information

Community:	Groton
Unit:	Not reported
Inspector Name:	Not reported
Inspector License Number:	Not reported
Activity Type:	INSPECT
Activity Date:	02/18/1999
Start Work Date:	02/08/1999
Activity Descriptions:	Reinspection
Outcomes:	Completed - Contact CLPPP for more information

Community:	Groton
Unit:	Not reported
Inspector Name:	Not reported
Inspector License Number:	Not reported
Activity Type:	INSPECT
Activity Date:	02/24/1999
Start Work Date:	02/08/1999
Activity Descriptions:	Reinspection
Outcomes:	Completed - Contact CLPPP for more information

Community:	Groton
Unit:	Not reported

(Continued) **S107314013**

Inspector Name:	Not reported
Inspector License Number:	Not reported
Activity Type:	INSPECT
Activity Date:	03/18/1999
Start Work Date:	02/08/1999
Activity Descriptions:	Reinspection
Outcomes:	Completed - Contact CLPPP for more information

Community:	Groton
Unit:	Not reported
Inspector Name:	Not reported
Inspector License Number:	Not reported
Activity Type:	INSPECT
Activity Date:	03/30/1999
Start Work Date:	02/08/1999
Activity Descriptions:	Reinspection
Outcomes:	Completed - Contact CLPPP for more information

Community:	Groton
Unit:	Not reported
Inspector Name:	Not reported
Inspector License Number:	Not reported
Activity Type:	INSPECT
Activity Date:	04/23/1999
Start Work Date:	02/08/1999
Activity Descriptions:	Reinspection
Outcomes:	Completed - Contact CLPPP for more information

Community:	Groton
Unit:	Not reported
Inspector Name:	Not reported
Inspector License Number:	Not reported
Activity Type:	INSPECT
Activity Date:	04/30/1999
Start Work Date:	02/08/1999
Activity Descriptions:	Reinspection
Outcomes:	Completed - Contact CLPPP for more information

Community:	Groton
Unit:	Not reported
Inspector Name:	Not reported
Inspector License Number:	Not reported
Activity Type:	INSPECT
Activity Date:	01/21/2000
Start Work Date:	02/08/1999
Activity Descriptions:	Reinspection
Outcomes:	Completed - Contact CLPPP for more information

Click this hyperlink while viewing on your computer to access
1 additional MA LEAD: record(s) in the EDR Site Report.

FP1181 **JOHNNY'S TEXACO** **UST** **U001006224**
NNE **MAIN ST & PLEASANT ST** **Financial Assurance** **N/A**
> 1 **GROTON, MA 01450**
2.966 mi.
15658 ft. **Site 4 of 23 in cluster FP**

Relative:
Higher

Actual:
327 ft.

UST:

Facility:

Facility ID:	9802
Owner Id:	2592
Owner:	GARRITY OIL COMPANY
Owner Address:	100 STURTEVANT ST
Owner City,St,Zip:	SOMERVILLE, MA 02145
Telephone:	Not reported
Description:	Not reported
Facility address 2:	Not reported
Owner address 2:	PO BOX 901
Latitude:	Not reported
Longitude:	Not reported
Contact name:	Not reported
Contact address1:	Not reported
Contact address2:	Not reported
Contact city:	Not reported
Contact state:	Not reported
Contact zip:	Not reported
Contact email:	Not reported
Update:	2009-03-30 00:00:00
Update by:	Not reported
Fac status:	CLOSED

Tank ID:	1
Tank Status:	**Tank Removed**
Status Date:	02/24/1992
Date Installed:	04/10/1978
Capacity:	6000.00000
Contents:	Gasoline
Tank Usage:	Not reported
Tank Leak Detection:	Not reported
Pipe Leak Detection:	Not reported
Latitude:	Not reported
Longitude:	Not reported
Tank construct:	Not reported
Pipe construct:	Not reported
Ptype:	Not reported
Number of compartment:	Not reported
Pipe install date:	Not reported
Pipe leak install date:	Not reported
Submersible sump:	N
Submersible sump install date:	Not reported
Turbine sump:	N
Turbine sump sensor:	N
Intermediate sump:	N
Intermediate sump sensor:	N
Spill bucket installed date:	Not reported
Spill bucket sensor:	N
Overfill protect install:	Not reported
Overfill protect type:	Not reported
Automatic line leak detect:	Not reported

JOHNNY'S TEXACO (Continued) **U001006224**

Tank corrosion type: Not reported
Leak corrosion type: Not reported

Tank ID: 2
Tank Status: Tank Removed
Status Date: 02/24/1992
Date Installed: 04/10/1978
Capacity: 6000.00000
Contents: Gasoline
Tank Usage: Not reported
Tank Leak Detection: Not reported
Pipe Leak Detection: Not reported
Latitude: Not reported
Longitude: Not reported
Tank construct: Not reported
Pipe construct: Not reported
Ptype: Not reported
Number of compartment: Not reported
Pipe install date: Not reported
Pipe leak install date: Not reported
Submersible sump: N
Submersible sump install date: Not reported
Turbine sump: N
Turbine sump sensor: N
Intermediate sump: N
Intermediate sump sensor: N
Spill bucket installed date: Not reported
Spill bucket sensor: N
Overfill protect install: Not reported
Overfill protect type: Not reported
Automatic line leak detect: Not reported
Tank corrosion type: Not reported
Leak corrosion type: Not reported

Tank ID: 3
Tank Status: Tank Removed
Status Date: 02/24/1992
Date Installed: 04/10/1972
Capacity: 4000.00000
Contents: Diesel
Tank Usage: Not reported
Tank Leak Detection: Not reported
Pipe Leak Detection: Not reported
Latitude: Not reported
Longitude: Not reported
Tank construct: Not reported
Pipe construct: Not reported
Ptype: Not reported
Number of compartment: Not reported
Pipe install date: Not reported
Pipe leak install date: Not reported
Submersible sump: N
Submersible sump install date: Not reported
Turbine sump: N
Turbine sump sensor: N

JOHNNY'S TEXACO (Continued) **U001006224**

Intermediate sump: N
Intermediate sump sensor: N
Spill bucket installed date: Not reported
Spill bucket sensor: N
Overfill protect install: Not reported
Overfill protect type: Not reported
Automatic line leak detect: Not reported
Tank corrosion type: Not reported
Leak corrosion type: Not reported

Tank ID: 4
Tank Status: Tank Removed
Status Date: 02/24/1992
Date Installed: 04/10/1956
Capacity: 275.00000
Contents: Waste Oil
Tank Usage: Not reported
Tank Leak Detection: Not reported
Pipe Leak Detection: Not reported
Latitude: Not reported
Longitude: Not reported
Tank construct: Not reported
Pipe construct: Not reported
Ptype: Not reported
Number of compartment: Not reported
Pipe install date: Not reported
Pipe leak install date: Not reported
Submersible sump: N
Submersible sump install date: Not reported
Turbine sump: N
Turbine sump sensor: N
Intermediate sump: N
Intermediate sump sensor: N
Spill bucket installed date: Not reported
Spill bucket sensor: N
Overfill protect install: Not reported
Overfill protect type: Not reported
Automatic line leak detect: Not reported
Tank corrosion type: Not reported
Leak corrosion type: Not reported

Tank ID: 5
Tank Status: Tank Removed
Status Date: 02/24/1992
Date Installed: 04/10/1956
Capacity: 50.00000
Contents: Unregulate
Tank Usage: Not reported
Tank Leak Detection: Not reported
Pipe Leak Detection: Not reported
Latitude: Not reported
Longitude: Not reported
Tank construct: Not reported
Pipe construct: Not reported
Ptype: Not reported

JOHNNY'S TEXACO (Continued) **U001006224**

Number of compartment: Not reported
Pipe install date: Not reported
Pipe leak install date: Not reported
Submersible sump: N
Submersible sump install date: Not reported
Turbine sump: N
Turbine sump sensor: N
Intermediate sump: N
Intermediate sump sensor: N
Spill bucket installed date: Not reported
Spill bucket sensor: N
Overfill protect install: Not reported
Overfill protect type: Not reported
Automatic line leak detect: Not reported
Tank corrosion type: Not reported
Leak corrosion type: Not reported

MA Financial Assurance 2:
Facility Id: 9802
Description: Other
Work Phone: (617) 448-6821

FP1182 **GARRITY OIL COMPANY** **SPILLS** **S101041582**
NNE **MAIN & PLEASANT ST., CORNER OF** **N/A**
> 1 **GROTON, MA 01450**
2.966 mi.
15658 ft. **Site 5 of 23 in cluster FP**

Relative:
Higher

Actual:
327 ft.

MA Spills:

Facility ID:	2-0934	Spill ID:	C92-0070
Staff Lead:	SPANO, P	Date Entered:	19930427
Last Entered:	19930427	First Response:	19920214
Spill Date:	Not reported	Spill Time:	Not reported
Report Date:	19920214	Report Time:	01:00PM
Case Closed:	YES	Mat Type:	PETROLEUM
Virgin Waste:	WASTE	Contam Soil:	Not reported
Env Impact:	SOIL	Other Impact:	Not reported
Material:	OTHER MATERIAL -->	Other Material:	WASTE OIL,FUEL OIL,GAS,DL
Qty Reported:	UNKNOWN	Qty Actual:	UNKNOWN
Qty Reported:	----------	Qty Actual:	----------
CAS No:	Not reported	PCB Lev (ppm):	NONE
Source:	U.S.T.	Other Source:	Not reported
Incident:	LEAK	Other Incdnt:	Not reported
Cleanup Type:	---	Contractor:	NOT USED
Referral:	SA	LUST Elig:	---
Report Prep:	Not reported	Category:	Not reported
Notifier:	MIKE GERARD, GAS ENVIRONM		
Notif Tel:	Not reported		
Days/Close:	185		

FP1183 **POWELL AUTOMOTIVE SERVICE** **FINDS** **1014893057**
NNE **15 ELM ST** **ECHO** **N/A**
> 1 **GROTON, MA 01450**
2.969 mi.
15674 ft. **Site 6 of 23 in cluster FP**

Relative:
Higher

Actual:
331 ft.

FINDS:

Registry ID: 110043906217

Environmental Interest/Information System
MA-EPICS - Massachussetts Environmental Protection Integrated Computer System

ECHO:
Envid: 1014893057
Registry ID: 110043906217
DFR URL: http://echo.epa.gov/detailed_facility_report?fid=110043906217

FP1184 **POWELL AUTOMOTIVE SERVICE** **HW GEN** **S112555066**
NNE **15 ELM ST** **N/A**
> 1 **GROTON, MA 01450**
2.969 mi.
15674 ft. **Site 7 of 23 in cluster FP**

Relative:
Higher

Actual:
331 ft.

HW GEN:
EPA Id: MAV000012069
RCRA Generator Status: VSQG
State Generator Status: VQG-MA

FP1185 **EDR Hist Auto** **1015235791**
NNE **15 ELM ST** **N/A**
> 1 **GROTON, MA 01450**
2.969 mi.
15674 ft. **Site 8 of 23 in cluster FP**

Relative:
Higher

Actual:
331 ft.

EDR Historical Auto Stations:
Name: INTEGRITY AUTO
Year: 2003
Address: 15 ELM ST

Name: PIPERS FOREIGN & DOMESTIC MOTORS
Year: 2012
Address: 15 ELM ST

FP1186 **EDR Hist Auto** **1015235792**
NNE **15 ELM** **N/A**
> 1 **GROTON, MA 01450**
2.969 mi.
15674 ft. **Site 9 of 23 in cluster FP**

Relative:
Higher

Actual:
331 ft.

EDR Historical Auto Stations:
Name: POWELL AUTOMOTIVE SERVICE
Year: 1999
Address: 15 ELM

(Continued) **1015235792**

Name: POWELL AUTOMOTIVE SERVICE
Year: 2000
Address: 15 ELM

FN1187 **LEAD** **S107270792**
South **106 OLD MILL RD** **N/A**
> 1 **HARVARD, MA 01451**
2.970 mi.
15684 ft. **Site 2 of 2 in cluster FN**

Relative:
Higher

Actual:
292 ft.

LEAD:

Community:	Harvard
Unit:	Not reported
Inspector Name:	Richard Greene
Inspector License Number:	3574
Activity Type:	INSPECT
Activity Date:	04/04/2005
Start Work Date:	Not reported
Activity Descriptions:	Comprehensive Initial Inspection
Outcomes:	No Hazards Found

FL1188 **LEAD** **S107314676**
NNE **22 HILLSIDE AVE** **N/A**
> 1 **GROTON, MA 01450**
2.979 mi.
15731 ft. **Site 4 of 4 in cluster FL**

Relative:
Higher

Actual:
329 ft.

LEAD:

Community:	Groton
Unit:	Not reported
Inspector Name:	Mel Blackman
Inspector License Number:	1377
Activity Type:	INSPECT
Activity Date:	08/18/2003
Start Work Date:	Not reported
Activity Descriptions:	Comprehensive Initial Inspection
Outcomes:	Hazards Found

FR1189 **BRISTOL MYERS SQUIBB CO** **RCRA-LQG** **1011862372**
SSW **38 JACKSON RD** **MAC300009909**
> 1 **DEVENS, MA 01434**
2.980 mi.
15735 ft. **Site 1 of 6 in cluster FR**

Relative:
Higher

Actual:
347 ft.

RCRA-LQG:

Date form received by agency:	03/01/2016
Facility name:	BRISTOL MYERS SQUIBB CO
Facility address:	38 JACKSON RD DEVENS, MA 01434
EPA ID:	MAC300009909
Mailing address:	JACKSON RD DEVENS, MA 01434
Contact:	DEANNA D TRUDEAU
Contact address:	JACKSON RD DEVENS, MA 01434

BRISTOL MYERS SQUIBB CO (Continued) **1011862372**

Contact country: Not reported
Contact telephone: (978) 784-6946
Contact email: DEANNA.TRUDEAU@BMS.COM
EPA Region: 01
Land type: Private
Classification: Large Quantity Generator
Description: Handler: generates 1,000 kg or more of hazardous waste during any calendar month; or generates more than 1 kg of acutely hazardous waste during any calendar month; or generates more than 100 kg of any residue or contaminated soil, waste or other debris resulting from the cleanup of a spill, into or on any land or water, of acutely hazardous waste during any calendar month; or generates 1 kg or less of acutely hazardous waste during any calendar month, and accumulates more than 1 kg of acutely hazardous waste at any time; or generates 100 kg or less of any residue or contaminated soil, waste or other debris resulting from the cleanup of a spill, into or on any land or water, of acutely hazardous waste during any calendar month, and accumulates more than 100 kg of that material at any time

Owner/Operator Summary:

Owner/operator name: ER SQUIBB & SONA LLC
Owner/operator address: 38 JACKSON RD
DEVENS, MA 01434
Owner/operator country: US
Owner/operator telephone: Not reported
Legal status: Private
Owner/Operator Type: Owner
Owner/Op start date: 12/21/2006
Owner/Op end date: Not reported

Owner/operator name: E. R. SQUIBB & SONS, L.L.C.
Owner/operator address: SQUIBB DRIVE
NEW BRUNSWICK, NJ 08903
Owner/operator country: Not reported
Owner/operator telephone: (732) 227-5000
Legal status: Private
Owner/Operator Type: Owner
Owner/Op start date: 12/21/2006
Owner/Op end date: Not reported

Owner/operator name: ER SQUIBB & SONA LLC
Owner/operator address: 38 JACKSON RD
DEVENS, MA 01434
Owner/operator country: US
Owner/operator telephone: Not reported
Legal status: Private
Owner/Operator Type: Operator
Owner/Op start date: 12/21/2006
Owner/Op end date: Not reported

Owner/operator name: BRISTOL-MYERS SQUIBB
Owner/operator address: JACKSON ROAD
DEVENS, MA 01434
Owner/operator country: Not reported
Owner/operator telephone: (978) 784-6946
Legal status: Private
Owner/Operator Type: Operator

BRISTOL MYERS SQUIBB CO (Continued) **1011862372**

Owner/Op start date: 12/21/2006
Owner/Op end date: Not reported

Handler Activities Summary:
U.S. importer of hazardous waste: No
Mixed waste (haz. and radioactive): No
Recycler of hazardous waste: No
Transporter of hazardous waste: No
Treater, storer or disposer of HW: No
Underground injection activity: No
On-site burner exemption: No
Furnace exemption: No
Used oil fuel burner: No
Used oil processor: No
User oil refiner: No
Used oil fuel marketer to burner: No
Used oil Specification marketer: No
Used oil transfer facility: No
Used oil transporter: No

. Waste code: D001
. Waste name: IGNITABLE WASTE

. Waste code: D002
. Waste name: CORROSIVE WASTE

. Waste code: D003
. Waste name: REACTIVE WASTE

. Waste code: D004
. Waste name: ARSENIC

. Waste code: D005
. Waste name: BARIUM

. Waste code: D006
. Waste name: CADMIUM

. Waste code: D007
. Waste name: CHROMIUM

. Waste code: D008
. Waste name: LEAD

. Waste code: D011
. Waste name: SILVER

. Waste code: D022
. Waste name: CHLOROFORM

. Waste code: F002
. Waste name: THE FOLLOWING SPENT HALOGENATED SOLVENTS: TETRACHLOROETHYLENE, METHYLENE CHLORIDE, TRICHLOROETHYLENE, 1,1,1-TRICHLOROETHANE, CHLOROBENZENE, 1,1,2-TRICHLORO-1,2,2-TRIFLUOROETHANE, ORTHO-DICHLOROBENZENE, TRICHLOROFLUOROMETHANE, AND 1,1,2, TRICHLOROETHANE; ALL SPENT SOLVENT MIXTURES/BLENDS CONTAINING, BEFORE USE, A TOTAL OF TEN PERCENT OR MORE (BY VOLUME) OF ONE OR MORE OF THE

BRISTOL MYERS SQUIBB CO (Continued) **1011862372**

ABOVE HALOGENATED SOLVENTS OR THOSE SOLVENTS LISTED IN F001, F004, AND F005; AND STILL BOTTOMS FROM THE RECOVERY OF THESE SPENT SOLVENTS AND SPENT SOLVENT MIXTURES.

. Waste code: F003
. Waste name: THE FOLLOWING SPENT NONHALOGENATED SOLVENTS: XYLENE, ACETONE, ETHYL ACETATE, ETHYL BENZENE, ETHYL ETHER, METHYL ISOBUTYL KETONE, N-BUTYL ALCOHOL, CYCLOHEXANONE, AND METHANOL; ALL SPENT SOLVENT MIXTURES/BLENDS CONTAINING, BEFORE USE, ONLY THE ABOVE SPENT NONHALOGENATED SOLVENTS; AND ALL SPENT SOLVENT MIXTURES/BLENDS CONTAINING, BEFORE USE, ONE OR MORE OF THE ABOVE NONHALOGENATED SOLVENTS, AND A TOTAL OF TEN PERCENT OR MORE (BY VOLUME) OF ONE OR MORE OF THOSE SOLVENTS LISTED IN F001, F002, F004, AND F005; AND STILL BOTTOMS FROM THE RECOVERY OF THESE SPENT SOLVENTS AND SPENT SOLVENT MIXTURES.

. Waste code: P105
. Waste name: SODIUM AZIDE

. Waste code: U031
. Waste name: 1-BUTANOL (I) (OR) N-BUTYL ALCOHOL (I)

. Waste code: U123
. Waste name: FORMIC ACID (C,T)

. Waste code: U188
. Waste name: PHENOL

. Waste code: U196
. Waste name: PYRIDINE

. Waste code: U236
. Waste name: 2,7-NAPHTHALENEDISULFONIC ACID,3,3'-[(3,3'-DIMETHYL[1,1'-BIPHENYL]-4,4'-DIYL)BIS(AZO)BIS[5-AMINO 4-HYDROXY]-, TETRASODIUM SALT (OR) TRYPAN BLUE

. Waste code: CR04
. Waste name: WASTE CHEMICAL LIQUIDS

. Waste code: MA01
. Waste name: WASTE OIL

. Waste code: MA95
. Waste name: UNIVERSAL WASTE

. Waste code: MA99
. Waste name: NON-HAZARDOUS WASTE TO BE USED ONLY FOR NON-HW SHIPPED USING HW MANIFEST

Historical Generators:
Date form received by agency: 03/01/2014
Site name: BRISTOL-MYERS SQUIBB
Classification: Large Quantity Generator

. Waste code: D001
. Waste name: IGNITABLE WASTE

BRISTOL MYERS SQUIBB CO (Continued) **1011862372**

. Waste code: D002
. Waste name: CORROSIVE WASTE

. Waste code: D003
. Waste name: REACTIVE WASTE

. Waste code: D004
. Waste name: ARSENIC

. Waste code: D005
. Waste name: BARIUM

. Waste code: D007
. Waste name: CHROMIUM

. Waste code: D008
. Waste name: LEAD

. Waste code: D011
. Waste name: SILVER

. Waste code: D022
. Waste name: CHLOROFORM

. Waste code: D038
. Waste name: PYRIDINE

. Waste code: F003
. Waste name: THE FOLLOWING SPENT NONHALOGENATED SOLVENTS: XYLENE, ACETONE, ETHYL ACETATE, ETHYL BENZENE, ETHYL ETHER, METHYL ISOBUTYL KETONE, N-BUTYL ALCOHOL, CYCLOHEXANONE, AND METHANOL; ALL SPENT SOLVENT MIXTURES/BLENDS CONTAINING, BEFORE USE, ONLY THE ABOVE SPENT NONHALOGENATED SOLVENTS; AND ALL SPENT SOLVENT MIXTURES/BLENDS CONTAINING, BEFORE USE, ONE OR MORE OF THE ABOVE NONHALOGENATED SOLVENTS, AND A TOTAL OF TEN PERCENT OR MORE (BY VOLUME) OF ONE OR MORE OF THOSE SOLVENTS LISTED IN F001, F002, F004, AND F005; AND STILL BOTTOMS FROM THE RECOVERY OF THESE SPENT SOLVENTS AND SPENT SOLVENT MIXTURES.

. Waste code: F005
. Waste name: THE FOLLOWING SPENT NONHALOGENATED SOLVENTS: TOLUENE, METHYL ETHYL KETONE, CARBON DISULFIDE, ISOBUTANOL, PYRIDINE, BENZENE, 2-ETHOXYETHANOL, AND 2-NITROPROPANE; ALL SPENT SOLVENT MIXTURES/BLENDS CONTAINING, BEFORE USE, A TOTAL OF TEN PERCENT OR MORE (BY VOLUME) OF ONE OR MORE OF THE ABOVE NONHALOGENATED SOLVENTS OR THOSE SOLVENTS LISTED IN F001, F002, OR F004; AND STILL BOTTOMS FROM THE RECOVERY OF THESE SPENT SOLVENTS AND SPENT SOLVENT MIXTURES.

. Waste code: P030
. Waste name: CYANIDES (SOLUBLE CYANIDE SALTS), NOT OTHERWISE SPECIFIED

. Waste code: P105
. Waste name: SODIUM AZIDE

. Waste code: CR04
. Waste name: WASTE CHEMICAL LIQUIDS

BRISTOL MYERS SQUIBB CO (Continued) **1011862372**

. Waste code: MA01
. Waste name: WASTE OIL

. Waste code: MA95
. Waste name: UNIVERSAL WASTE

. Waste code: MA99
. Waste name: NON-HAZARDOUS WASTE TO BE USED ONLY FOR NON-HW SHIPPED USING HW MANIFEST

Date form received by agency: 02/29/2012
Site name: BRISTOL-MYERS SQUIBB
Classification: Large Quantity Generator

. Waste code: D001
. Waste name: IGNITABLE WASTE

. Waste code: D002
. Waste name: CORROSIVE WASTE

. Waste code: D003
. Waste name: REACTIVE WASTE

. Waste code: D004
. Waste name: ARSENIC

. Waste code: D005
. Waste name: BARIUM

. Waste code: D007
. Waste name: CHROMIUM

. Waste code: D008
. Waste name: LEAD

. Waste code: D011
. Waste name: SILVER

. Waste code: D018
. Waste name: BENZENE

. Waste code: D022
. Waste name: CHLOROFORM

. Waste code: D026
. Waste name: CRESOL

. Waste code: D031
. Waste name: HEPTACHLOR (AND ITS EPOXIDE)

. Waste code: D038
. Waste name: PYRIDINE

. Waste code: F003
. Waste name: THE FOLLOWING SPENT NONHALOGENATED SOLVENTS: XYLENE, ACETONE, ETHYL ACETATE, ETHYL BENZENE, ETHYL ETHER, METHYL ISOBUTYL KETONE, N-BUTYL ALCOHOL, CYCLOHEXANONE, AND METHANOL; ALL SPENT SOLVENT

BRISTOL MYERS SQUIBB CO (Continued) **1011862372**

MIXTURES/BLENDS CONTAINING, BEFORE USE, ONLY THE ABOVE SPENT NONHALOGENATED SOLVENTS; AND ALL SPENT SOLVENT MIXTURES/BLENDS CONTAINING, BEFORE USE, ONE OR MORE OF THE ABOVE NONHALOGENATED SOLVENTS, AND A TOTAL OF TEN PERCENT OR MORE (BY VOLUME) OF ONE OR MORE OF THOSE SOLVENTS LISTED IN F001, F002, F004, AND F005; AND STILL BOTTOMS FROM THE RECOVERY OF THESE SPENT SOLVENTS AND SPENT SOLVENT MIXTURES.

. Waste code: F005
. Waste name: THE FOLLOWING SPENT NONHALOGENATED SOLVENTS: TOLUENE, METHYL ETHYL KETONE, CARBON DISULFIDE, ISOBUTANOL, PYRIDINE, BENZENE, 2-ETHOXYETHANOL, AND 2-NITROPROPANE; ALL SPENT SOLVENT MIXTURES/BLENDS CONTAINING, BEFORE USE, A TOTAL OF TEN PERCENT OR MORE (BY VOLUME) OF ONE OR MORE OF THE ABOVE NONHALOGENATED SOLVENTS OR THOSE SOLVENTS LISTED IN F001, F002, OR F004; AND STILL BOTTOMS FROM THE RECOVERY OF THESE SPENT SOLVENTS AND SPENT SOLVENT MIXTURES.

. Waste code: U002
. Waste name: 2-PROPANONE (I) (OR) ACETONE (I)

. Waste code: U031
. Waste name: 1-BUTANOL (I) (OR) N-BUTYL ALCOHOL (I)

. Waste code: U044
. Waste name: CHLOROFORM (OR) METHANE, TRICHLORO-

. Waste code: U057
. Waste name: CYCLOHEXANONE (I)

. Waste code: U154
. Waste name: METHANOL (I) (OR) METHYL ALCOHOL (I)

. Waste code: U159
. Waste name: 2-BUTANONE (I,T) (OR) METHYL ETHYL KETONE (MEK) (I,T)

. Waste code: U213
. Waste name: FURAN, TETRAHYDRO-(I) (OR) TETRAHYDROFURAN (I)

. Waste code: MA01
. Waste name: WASTE OIL

. Waste code: MA95
. Waste name: UNIVERSAL WASTE

. Waste code: MA99
. Waste name: NON-HAZARDOUS WASTE TO BE USED ONLY FOR NON-HW SHIPPED USING HW MANIFEST

Date form received by agency: 02/14/2012
Site name: BRISTOL MYERS SQUIBB CO
Classification: Large Quantity Generator

. Waste code: D001
. Waste name: IGNITABLE WASTE

. Waste code: D002
. Waste name: CORROSIVE WASTE

BRISTOL MYERS SQUIBB CO (Continued) **1011862372**

. Waste code: D003
. Waste name: REACTIVE WASTE

. Waste code: D004
. Waste name: ARSENIC

. Waste code: D005
. Waste name: BARIUM

. Waste code: D007
. Waste name: CHROMIUM

. Waste code: D008
. Waste name: LEAD

. Waste code: D011
. Waste name: SILVER

. Waste code: D018
. Waste name: BENZENE

. Waste code: D022
. Waste name: CHLOROFORM

. Waste code: D026
. Waste name: CRESOL

. Waste code: D031
. Waste name: HEPTACHLOR (AND ITS EPOXIDE)

. Waste code: D038
. Waste name: PYRIDINE

. Waste code: F003
. Waste name: THE FOLLOWING SPENT NONHALOGENATED SOLVENTS: XYLENE, ACETONE, ETHYL ACETATE, ETHYL BENZENE, ETHYL ETHER, METHYL ISOBUTYL KETONE, N-BUTYL ALCOHOL, CYCLOHEXANONE, AND METHANOL; ALL SPENT SOLVENT MIXTURES/BLENDS CONTAINING, BEFORE USE, ONLY THE ABOVE SPENT NONHALOGENATED SOLVENTS; AND ALL SPENT SOLVENT MIXTURES/BLENDS CONTAINING, BEFORE USE, ONE OR MORE OF THE ABOVE NONHALOGENATED SOLVENTS, AND A TOTAL OF TEN PERCENT OR MORE (BY VOLUME) OF ONE OR MORE OF THOSE SOLVENTS LISTED IN F001, F002, F004, AND F005; AND STILL BOTTOMS FROM THE RECOVERY OF THESE SPENT SOLVENTS AND SPENT SOLVENT MIXTURES.

. Waste code: F005
. Waste name: THE FOLLOWING SPENT NONHALOGENATED SOLVENTS: TOLUENE, METHYL ETHYL KETONE, CARBON DISULFIDE, ISOBUTANOL, PYRIDINE, BENZENE, 2-ETHOXYETHANOL, AND 2-NITROPROPANE; ALL SPENT SOLVENT MIXTURES/BLENDS CONTAINING, BEFORE USE, A TOTAL OF TEN PERCENT OR MORE (BY VOLUME) OF ONE OR MORE OF THE ABOVE NONHALOGENATED SOLVENTS OR THOSE SOLVENTS LISTED IN F001, F002, OR F004; AND STILL BOTTOMS FROM THE RECOVERY OF THESE SPENT SOLVENTS AND SPENT SOLVENT MIXTURES.

. Waste code: U002
. Waste name: 2-PROPANONE (I) (OR) ACETONE (I)

BRISTOL MYERS SQUIBB CO (Continued) **1011862372**

. Waste code: U031
. Waste name: 1-BUTANOL (I) (OR) N-BUTYL ALCOHOL (I)

. Waste code: U044
. Waste name: CHLOROFORM (OR) METHANE, TRICHLORO-

. Waste code: U057
. Waste name: CYCLOHEXANONE (I)

. Waste code: U154
. Waste name: METHANOL (I) (OR) METHYL ALCOHOL (I)

. Waste code: U159
. Waste name: 2-BUTANONE (I,T) (OR) METHYL ETHYL KETONE (MEK) (I,T)

. Waste code: U213
. Waste name: FURAN, TETRAHYDRO-(I) (OR) TETRAHYDROFURAN (I)

. Waste code: MA01
. Waste name: WASTE OIL

. Waste code: MA95
. Waste name: UNIVERSAL WASTE

. Waste code: MA99
. Waste name: NON-HAZARDOUS WASTE TO BE USED ONLY FOR NON-HW SHIPPED USING HW MANIFEST

Date form received by agency: 03/01/2010
Site name: BRISTOL MYERS SQUIBB CO
Classification: Large Quantity Generator

. Waste code: D001
. Waste name: IGNITABLE WASTE

. Waste code: D002
. Waste name: CORROSIVE WASTE

. Waste code: D003
. Waste name: REACTIVE WASTE

. Waste code: D005
. Waste name: BARIUM

. Waste code: D007
. Waste name: CHROMIUM

. Waste code: D009
. Waste name: MERCURY

. Waste code: D011
. Waste name: SILVER

. Waste code: D022
. Waste name: CHLOROFORM

. Waste code: D028

BRISTOL MYERS SQUIBB CO (Continued) **1011862372**

. Waste name: 1,2-DICHLOROETHANE

. Waste code: D038
. Waste name: PYRIDINE

. Waste code: F003
. Waste name: THE FOLLOWING SPENT NONHALOGENATED SOLVENTS: XYLENE, ACETONE, ETHYL ACETATE, ETHYL BENZENE, ETHYL ETHER, METHYL ISOBUTYL KETONE, N-BUTYL ALCOHOL, CYCLOHEXANONE, AND METHANOL; ALL SPENT SOLVENT MIXTURES/BLENDS CONTAINING, BEFORE USE, ONLY THE ABOVE SPENT NONHALOGENATED SOLVENTS; AND ALL SPENT SOLVENT MIXTURES/BLENDS CONTAINING, BEFORE USE, ONE OR MORE OF THE ABOVE NONHALOGENATED SOLVENTS, AND A TOTAL OF TEN PERCENT OR MORE (BY VOLUME) OF ONE OR MORE OF THOSE SOLVENTS LISTED IN F001, F002, F004, AND F005; AND STILL BOTTOMS FROM THE RECOVERY OF THESE SPENT SOLVENTS AND SPENT SOLVENT MIXTURES.

. Waste code: F005
. Waste name: THE FOLLOWING SPENT NONHALOGENATED SOLVENTS: TOLUENE, METHYL ETHYL KETONE, CARBON DISULFIDE, ISOBUTANOL, PYRIDINE, BENZENE, 2-ETHOXYETHANOL, AND 2-NITROPROPANE; ALL SPENT SOLVENT MIXTURES/BLENDS CONTAINING, BEFORE USE, A TOTAL OF TEN PERCENT OR MORE (BY VOLUME) OF ONE OR MORE OF THE ABOVE NONHALOGENATED SOLVENTS OR THOSE SOLVENTS LISTED IN F001, F002, OR F004; AND STILL BOTTOMS FROM THE RECOVERY OF THESE SPENT SOLVENTS AND SPENT SOLVENT MIXTURES.

. Waste code: U134
. Waste name: HYDROFLUORIC ACID (C,T) (OR) HYDROGEN FLUORIDE (C,T)

. Waste code: U138
. Waste name: METHANE, IODO- (OR) METHYL IODIDE

. Waste code: MA01
. Waste name: WASTE OIL

. Waste code: MA95
. Waste name: UNIVERSAL WASTE

. Waste code: MA98
. Waste name: OFF SPECIFICATION USED OIL FUEL THAT IS SHIPPED USING A HW MANIFEST

. Waste code: MA99
. Waste name: NON-HAZARDOUS WASTE TO BE USED ONLY FOR NON-HW SHIPPED USING HW MANIFEST

Date form received by agency: 03/01/2010
Site name: BRISTOL MYERS SQUIBB CO
Classification: Large Quantity Generator

. Waste code: D001
. Waste name: IGNITABLE WASTE

. Waste code: D002
. Waste name: CORROSIVE WASTE

. Waste code: D003
. Waste name: REACTIVE WASTE

BRISTOL MYERS SQUIBB CO (Continued) **1011862372**

. Waste code: D005
. Waste name: BARIUM

. Waste code: D007
. Waste name: CHROMIUM

. Waste code: D009
. Waste name: MERCURY

. Waste code: D011
. Waste name: SILVER

. Waste code: D022
. Waste name: CHLOROFORM

. Waste code: D028
. Waste name: 1,2-DICHLOROETHANE

. Waste code: D038
. Waste name: PYRIDINE

. Waste code: F003
. Waste name: THE FOLLOWING SPENT NONHALOGENATED SOLVENTS: XYLENE, ACETONE, ETHYL ACETATE, ETHYL BENZENE, ETHYL ETHER, METHYL ISOBUTYL KETONE, N-BUTYL ALCOHOL, CYCLOHEXANONE, AND METHANOL; ALL SPENT SOLVENT MIXTURES/BLENDS CONTAINING, BEFORE USE, ONLY THE ABOVE SPENT NONHALOGENATED SOLVENTS; AND ALL SPENT SOLVENT MIXTURES/BLENDS CONTAINING, BEFORE USE, ONE OR MORE OF THE ABOVE NONHALOGENATED SOLVENTS, AND A TOTAL OF TEN PERCENT OR MORE (BY VOLUME) OF ONE OR MORE OF THOSE SOLVENTS LISTED IN F001, F002, F004, AND F005; AND STILL BOTTOMS FROM THE RECOVERY OF THESE SPENT SOLVENTS AND SPENT SOLVENT MIXTURES.

. Waste code: F005
. Waste name: THE FOLLOWING SPENT NONHALOGENATED SOLVENTS: TOLUENE, METHYL ETHYL KETONE, CARBON DISULFIDE, ISOBUTANOL, PYRIDINE, BENZENE, 2-ETHOXYETHANOL, AND 2-NITROPROPANE; ALL SPENT SOLVENT MIXTURES/BLENDS CONTAINING, BEFORE USE, A TOTAL OF TEN PERCENT OR MORE (BY VOLUME) OF ONE OR MORE OF THE ABOVE NONHALOGENATED SOLVENTS OR THOSE SOLVENTS LISTED IN F001, F002, OR F004; AND STILL BOTTOMS FROM THE RECOVERY OF THESE SPENT SOLVENTS AND SPENT SOLVENT MIXTURES.

. Waste code: U134
. Waste name: HYDROFLUORIC ACID (C,T) (OR) HYDROGEN FLUORIDE (C,T)

. Waste code: U138
. Waste name: METHANE, IODO- (OR) METHYL IODIDE

. Waste code: MA01
. Waste name: WASTE OIL

. Waste code: MA95
. Waste name: UNIVERSAL WASTE

. Waste code: MA98
. Waste name: OFF SPECIFICATION USED OIL FUEL THAT IS SHIPPED USING A HW MANIFEST

BRISTOL MYERS SQUIBB CO (Continued) **1011862372**

. Waste code: MA99
. Waste name: NON-HAZARDOUS WASTE TO BE USED ONLY FOR NON-HW SHIPPED USING HW MANIFEST

Date form received by agency: 08/24/2009
Site name: BRISTOL MYERS SQUIBB CO
Classification: Large Quantity Generator

. Waste code: D001
. Waste name: IGNITABLE WASTE

. Waste code: D002
. Waste name: CORROSIVE WASTE

. Waste code: D003
. Waste name: REACTIVE WASTE

. Waste code: D005
. Waste name: BARIUM

. Waste code: D007
. Waste name: CHROMIUM

. Waste code: D009
. Waste name: MERCURY

. Waste code: D011
. Waste name: SILVER

. Waste code: D022
. Waste name: CHLOROFORM

. Waste code: D028
. Waste name: 1,2-DICHLOROETHANE

. Waste code: D038
. Waste name: PYRIDINE

. Waste code: F003
. Waste name: THE FOLLOWING SPENT NONHALOGENATED SOLVENTS: XYLENE, ACETONE, ETHYL ACETATE, ETHYL BENZENE, ETHYL ETHER, METHYL ISOBUTYL KETONE, N-BUTYL ALCOHOL, CYCLOHEXANONE, AND METHANOL; ALL SPENT SOLVENT MIXTURES/BLENDS CONTAINING, BEFORE USE, ONLY THE ABOVE SPENT NONHALOGENATED SOLVENTS; AND ALL SPENT SOLVENT MIXTURES/BLENDS CONTAINING, BEFORE USE, ONE OR MORE OF THE ABOVE NONHALOGENATED SOLVENTS, AND A TOTAL OF TEN PERCENT OR MORE (BY VOLUME) OF ONE OR MORE OF THOSE SOLVENTS LISTED IN F001, F002, F004, AND F005; AND STILL BOTTOMS FROM THE RECOVERY OF THESE SPENT SOLVENTS AND SPENT SOLVENT MIXTURES.

. Waste code: F005
. Waste name: THE FOLLOWING SPENT NONHALOGENATED SOLVENTS: TOLUENE, METHYL ETHYL KETONE, CARBON DISULFIDE, ISOBUTANOL, PYRIDINE, BENZENE, 2-ETHOXYETHANOL, AND 2-NITROPROPANE; ALL SPENT SOLVENT MIXTURES/BLENDS CONTAINING, BEFORE USE, A TOTAL OF TEN PERCENT OR MORE (BY VOLUME) OF ONE OR MORE OF THE ABOVE NONHALOGENATED SOLVENTS OR THOSE SOLVENTS LISTED IN F001, F002, OR F004; AND STILL BOTTOMS FROM THE RECOVERY OF

BRISTOL MYERS SQUIBB CO (Continued) **1011862372**

THESE SPENT SOLVENTS AND SPENT SOLVENT MIXTURES.

. Waste code: U134
. Waste name: HYDROFLUORIC ACID (C,T) (OR) HYDROGEN FLUORIDE (C,T)

. Waste code: U138
. Waste name: METHANE, IODO- (OR) METHYL IODIDE

. Waste code: MA01
. Waste name: WASTE OIL

. Waste code: MA98
. Waste name: OFF SPECIFICATION USED OIL FUEL THAT IS SHIPPED USING A HW MANIFEST

. Waste code: MA99
. Waste name: NON-HAZARDOUS WASTE TO BE USED ONLY FOR NON-HW SHIPPED USING HW MANIFEST

Date form received by agency: 12/22/2008
Site name: BRISTOL MYERS SQUIBB CO
Classification: Small Quantity Generator

. Waste code: D001
. Waste name: IGNITABLE WASTE

. Waste code: D002
. Waste name: CORROSIVE WASTE

. Waste code: D003
. Waste name: REACTIVE WASTE

. Waste code: D009
. Waste name: MERCURY

. Waste code: D011
. Waste name: SILVER

. Waste code: D022
. Waste name: CHLOROFORM

. Waste code: D028
. Waste name: 1,2-DICHLOROETHANE

. Waste code: D038
. Waste name: PYRIDINE

. Waste code: F003
. Waste name: THE FOLLOWING SPENT NONHALOGENATED SOLVENTS: XYLENE, ACETONE, ETHYL ACETATE, ETHYL BENZENE, ETHYL ETHER, METHYL ISOBUTYL KETONE, N-BUTYL ALCOHOL, CYCLOHEXANONE, AND METHANOL; ALL SPENT SOLVENT MIXTURES/BLENDS CONTAINING, BEFORE USE, ONLY THE ABOVE SPENT NONHALOGENATED SOLVENTS; AND ALL SPENT SOLVENT MIXTURES/BLENDS CONTAINING, BEFORE USE, ONE OR MORE OF THE ABOVE NONHALOGENATED SOLVENTS, AND A TOTAL OF TEN PERCENT OR MORE (BY VOLUME) OF ONE OR MORE OF THOSE SOLVENTS LISTED IN F001, F002, F004, AND F005; AND STILL BOTTOMS FROM THE RECOVERY OF THESE SPENT SOLVENTS AND SPENT SOLVENT MIXTURES.

BRISTOL MYERS SQUIBB CO (Continued) **1011862372**

. Waste code: F005
. Waste name: THE FOLLOWING SPENT NONHALOGENATED SOLVENTS: TOLUENE, METHYL ETHYL KETONE, CARBON DISULFIDE, ISOBUTANOL, PYRIDINE, BENZENE, 2-ETHOXYETHANOL, AND 2-NITROPROPANE; ALL SPENT SOLVENT MIXTURES/BLENDS CONTAINING, BEFORE USE, A TOTAL OF TEN PERCENT OR MORE (BY VOLUME) OF ONE OR MORE OF THE ABOVE NONHALOGENATED SOLVENTS OR THOSE SOLVENTS LISTED IN F001, F002, OR F004; AND STILL BOTTOMS FROM THE RECOVERY OF THESE SPENT SOLVENTS AND SPENT SOLVENT MIXTURES.

. Waste code: U134
. Waste name: HYDROFLUORIC ACID (C,T) (OR) HYDROGEN FLUORIDE (C,T)

. Waste code: U138
. Waste name: METHANE, IODO- (OR) METHYL IODIDE

. Waste code: MA01
. Waste name: WASTE OIL

. Waste code: MA98
. Waste name: OFF SPECIFICATION USED OIL FUEL THAT IS SHIPPED USING A HW MANIFEST

. Waste code: MA99
. Waste name: NON-HAZARDOUS WASTE TO BE USED ONLY FOR NON-HW SHIPPED USING HW MANIFEST

Date form received by agency: 10/29/2008
Site name: BRISTOL MYERS SQUIBB CO
Classification: Large Quantity Generator

. Waste code: D001
. Waste name: IGNITABLE WASTE

. Waste code: D002
. Waste name: CORROSIVE WASTE

. Waste code: D003
. Waste name: REACTIVE WASTE

. Waste code: D009
. Waste name: MERCURY

. Waste code: D011
. Waste name: SILVER

. Waste code: D022
. Waste name: CHLOROFORM

. Waste code: D028
. Waste name: 1,2-DICHLOROETHANE

. Waste code: D038
. Waste name: PYRIDINE

. Waste code: F003
. Waste name: THE FOLLOWING SPENT NONHALOGENATED SOLVENTS: XYLENE, ACETONE, ETHYL ACETATE, ETHYL BENZENE, ETHYL ETHER, METHYL ISOBUTYL KETONE, N-BUTYL ALCOHOL, CYCLOHEXANONE, AND METHANOL; ALL SPENT SOLVENT

BRISTOL MYERS SQUIBB CO (Continued) **1011862372**

MIXTURES/BLENDS CONTAINING, BEFORE USE, ONLY THE ABOVE SPENT NONHALOGENATED SOLVENTS; AND ALL SPENT SOLVENT MIXTURES/BLENDS CONTAINING, BEFORE USE, ONE OR MORE OF THE ABOVE NONHALOGENATED SOLVENTS, AND A TOTAL OF TEN PERCENT OR MORE (BY VOLUME) OF ONE OR MORE OF THOSE SOLVENTS LISTED IN F001, F002, F004, AND F005; AND STILL BOTTOMS FROM THE RECOVERY OF THESE SPENT SOLVENTS AND SPENT SOLVENT MIXTURES.

. Waste code: F005
. Waste name: THE FOLLOWING SPENT NONHALOGENATED SOLVENTS: TOLUENE, METHYL ETHYL KETONE, CARBON DISULFIDE, ISOBUTANOL, PYRIDINE, BENZENE, 2-ETHOXYETHANOL, AND 2-NITROPROPANE; ALL SPENT SOLVENT MIXTURES/BLENDS CONTAINING, BEFORE USE, A TOTAL OF TEN PERCENT OR MORE (BY VOLUME) OF ONE OR MORE OF THE ABOVE NONHALOGENATED SOLVENTS OR THOSE SOLVENTS LISTED IN F001, F002, OR F004; AND STILL BOTTOMS FROM THE RECOVERY OF THESE SPENT SOLVENTS AND SPENT SOLVENT MIXTURES.

. Waste code: U134
. Waste name: HYDROFLUORIC ACID (C,T) (OR) HYDROGEN FLUORIDE (C,T)

. Waste code: U138
. Waste name: METHANE, IODO- (OR) METHYL IODIDE

. Waste code: MA01
. Waste name: WASTE OIL

. Waste code: MA98
. Waste name: OFF SPECIFICATION USED OIL FUEL THAT IS SHIPPED USING A HW MANIFEST

. Waste code: MA99
. Waste name: NON-HAZARDOUS WASTE TO BE USED ONLY FOR NON-HW SHIPPED USING HW MANIFEST

Date form received by agency: 03/19/2008
Site name: BRISTOL MYERS SQUIBB CO
Classification: Small Quantity Generator

. Waste code: D001
. Waste name: IGNITABLE WASTE

. Waste code: D002
. Waste name: CORROSIVE WASTE

. Waste code: D003
. Waste name: REACTIVE WASTE

. Waste code: D009
. Waste name: MERCURY

. Waste code: D011
. Waste name: SILVER

. Waste code: D022
. Waste name: CHLOROFORM

. Waste code: D028
. Waste name: 1,2-DICHLOROETHANE

BRISTOL MYERS SQUIBB CO (Continued) **1011862372**

. Waste code: D038
. Waste name: PYRIDINE

. Waste code: F003
. Waste name: THE FOLLOWING SPENT NONHALOGENATED SOLVENTS: XYLENE, ACETONE, ETHYL ACETATE, ETHYL BENZENE, ETHYL ETHER, METHYL ISOBUTYL KETONE, N-BUTYL ALCOHOL, CYCLOHEXANONE, AND METHANOL; ALL SPENT SOLVENT MIXTURES/BLENDS CONTAINING, BEFORE USE, ONLY THE ABOVE SPENT NONHALOGENATED SOLVENTS; AND ALL SPENT SOLVENT MIXTURES/BLENDS CONTAINING, BEFORE USE, ONE OR MORE OF THE ABOVE NONHALOGENATED SOLVENTS, AND A TOTAL OF TEN PERCENT OR MORE (BY VOLUME) OF ONE OR MORE OF THOSE SOLVENTS LISTED IN F001, F002, F004, AND F005; AND STILL BOTTOMS FROM THE RECOVERY OF THESE SPENT SOLVENTS AND SPENT SOLVENT MIXTURES.

. Waste code: F005
. Waste name: THE FOLLOWING SPENT NONHALOGENATED SOLVENTS: TOLUENE, METHYL ETHYL KETONE, CARBON DISULFIDE, ISOBUTANOL, PYRIDINE, BENZENE, 2-ETHOXYETHANOL, AND 2-NITROPROPANE; ALL SPENT SOLVENT MIXTURES/BLENDS CONTAINING, BEFORE USE, A TOTAL OF TEN PERCENT OR MORE (BY VOLUME) OF ONE OR MORE OF THE ABOVE NONHALOGENATED SOLVENTS OR THOSE SOLVENTS LISTED IN F001, F002, OR F004; AND STILL BOTTOMS FROM THE RECOVERY OF THESE SPENT SOLVENTS AND SPENT SOLVENT MIXTURES.

. Waste code: U134
. Waste name: HYDROFLUORIC ACID (C,T) (OR) HYDROGEN FLUORIDE (C,T)

. Waste code: U138
. Waste name: METHANE, IODO- (OR) METHYL IODIDE

. Waste code: MA01
. Waste name: WASTE OIL

. Waste code: MA98
. Waste name: OFF SPECIFICATION USED OIL FUEL THAT IS SHIPPED USING A HW MANIFEST

. Waste code: MA99
. Waste name: NON-HAZARDOUS WASTE TO BE USED ONLY FOR NON-HW SHIPPED USING HW MANIFEST

Biennial Reports:

Last Biennial Reporting Year: 2013

Annual Waste Handled:
Waste code: D001
Waste name: IGNITABLE HAZARDOUS WASTES ARE THOSE WASTES WHICH HAVE A FLASHPOINT OF LESS THAN 140 DEGREES FAHRENHEIT AS DETERMINED BY A PENSKY-MARTENS CLOSED CUP FLASH POINT TESTER. ANOTHER METHOD OF DETERMINING THE FLASH POINT OF A WASTE IS TO REVIEW THE MATERIAL SAFETY DATA SHEET, WHICH CAN BE OBTAINED FROM THE MANUFACTURER OR DISTRIBUTOR OF THE MATERIAL. LACQUER THINNER IS AN EXAMPLE OF A COMMONLY USED SOLVENT WHICH WOULD BE CONSIDERED AS IGNITABLE HAZARDOUS WASTE.
Amount (Lbs): 1386407.7

Waste code: D002
Waste name: A WASTE WHICH HAS A PH OF LESS THAN 2 OR GREATER THAN 12.5 IS CONSIDERED TO BE A CORROSIVE HAZARDOUS WASTE. SODIUM HYDROXIDE, A

BRISTOL MYERS SQUIBB CO (Continued) **1011862372**

CAUSTIC SOLUTION WITH A HIGH PH, IS OFTEN USED BY INDUSTRIES TO CLEAN OR DEGREASE PARTS. HYDROCHLORIC ACID, A SOLUTION WITH A LOW PH, IS USED BY MANY INDUSTRIES TO CLEAN METAL PARTS PRIOR TO PAINTING. WHEN THESE CAUSTIC OR ACID SOLUTIONS BECOME CONTAMINATED AND MUST BE DISPOSED, THE WASTE WOULD BE A CORROSIVE HAZARDOUS WASTE.
Amount (Lbs): 39152

Waste code: D003
Waste name: A MATERIAL IS CONSIDERED TO BE A REACTIVE HAZARDOUS WASTE IF IT IS NORMALLY UNSTABLE, REACTS VIOLENTLY WITH WATER, GENERATES TOXIC GASES WHEN EXPOSED TO WATER OR CORROSIVE MATERIALS, OR IF IT IS CAPABLE OF DETONATION OR EXPLOSION WHEN EXPOSED TO HEAT OR A FLAME. ONE EXAMPLE OF SUCH WASTE WOULD BY WASTE GUNPOWDER.
Amount (Lbs): 3

Waste code: D004
Waste name: ARSENIC
Amount (Lbs): 1994

Waste code: D005
Waste name: BARIUM
Amount (Lbs): 1303

Waste code: D007
Waste name: CHROMIUM
Amount (Lbs): 7989

Waste code: D008
Waste name: LEAD
Amount (Lbs): 3149

Waste code: D011
Waste name: SILVER
Amount (Lbs): 3185

Waste code: D018
Waste name: BENZENE
Amount (Lbs): 1994

Waste code: D022
Waste name: CHLOROFORM
Amount (Lbs): 1994

Waste code: D026
Waste name: CRESOL
Amount (Lbs): 1303

Waste code: D031
Waste name: HEPTACHLOR (AND ITS EPOXIDE).
Amount (Lbs): 691

Waste code: D038
Waste name: PYRIDINE
Amount (Lbs): 1994

Waste code: F003
Waste name: THE FOLLOWING SPENT NON-HALOGENATED SOLVENTS: XYLENE, ACETONE, ETHYL

BRISTOL MYERS SQUIBB CO (Continued) **1011862372**

ACETATE, ETHYL BENZENE, ETHYL ETHER, METHYL ISOBUTYL KETONE, N-BUTYL ALCOHOL, CYCLOHEXANONE, AND METHANOL; ALL SPENT SOLVENT MIXTURES/BLENDS CONTAINING, BEFORE USE, ONLY THE ABOVE SPENT NON-HALOGENATED SOLVENTS; AND ALL SPENT SOLVENT MIXTURES/BLENDS CONTAINING, BEFORE USE, ONE OR MORE OF THE ABOVE NON-HALOGENATED SOLVENTS, AND, A TOTAL OF TEN PERCENT OR MORE (BY VOLUME) OF ONE OR MORE OF THOSE SOLVENTS LISTED IN F001, F002, F004, AND F005, AND STILL BOTTOMS FROM THE RECOVERY OF THESE SPENT SOLVENTS AND SPENT SOLVENT MIXTURES.

Amount (Lbs): 4112

Waste code: F005
Waste name: THE FOLLOWING SPENT NON-HALOGENATED SOLVENTS: TOLUENE, METHYL ETHYL KETONE, CARBON DISULFIDE, ISOBUTANOL, PYRIDINE, BENZENE, 2-ETHOXYETHANOL, AND 2-NITROPROPANE; ALL SPENT SOLVENT MIXTURES/BLENDS CONTAINING, BEFORE USE, A TOTAL OF TEN PERCENT OR MORE (BY VOLUME) OF ONE OR MORE OF THE ABOVE NON-HALOGENATED SOLVENTS OR THOSE SOLVENTS LISTED IN F001, F002, OR F004; AND STILL BOTTOMS FROM THE RECOVERY OF THESE SPENT SOLVENTS AND SPENT SOLVENT MIXTURES.
Amount (Lbs): 691

Waste code: U002
Waste name: ACETONE (I)
Amount (Lbs): 691

Waste code: U031
Waste name: 1-BUTANOL (I)
Amount (Lbs): 691

Waste code: U044
Waste name: CHLOROFORM
Amount (Lbs): 1303

Waste code: U057
Waste name: CYCLOHEXANONE (I)
Amount (Lbs): 691

Waste code: U154
Waste name: METHANOL (I)
Amount (Lbs): 691

Waste code: U159
Waste name: 2-BUTANONE (I,T)
Amount (Lbs): 691

Waste code: U213
Waste name: FURAN, TETRAHYDRO-(I)
Amount (Lbs): 691

Violation Status: No violations found

Evaluation Action Summary:
Evaluation date: 10/21/2015
Evaluation: COMPLIANCE EVALUATION INSPECTION ON-SITE
Area of violation: Not reported
Date achieved compliance: Not reported

BRISTOL MYERS SQUIBB CO (Continued) **1011862372**

Evaluation lead agency: State

Evaluation date: 08/18/2010
Evaluation: COMPLIANCE EVALUATION INSPECTION ON-SITE
Area of violation: Not reported
Date achieved compliance: Not reported
Evaluation lead agency: State

FR1190 SSW > 1 2.980 mi. 15735 ft. | **BRISTOL-MYERS SQUIBB**
38 JACKSON RD
DEVENS, MA 01434 | **US AIRS FINDS ECHO** | **1011919421 N/A**

Site 2 of 6 in cluster FR

Relative: Higher

Actual: 347 ft.

US AIRS (AFS):
Envid: 1011919421
Region Code: 01
County Code: MA027
Programmatic ID: AIR MA0000002512100627
Facility Registry ID: 110037394183
D and B Number: Not reported
Facility Site Name: BRISTOL MEYER SQUIBB
Primary SIC Code: Not reported
NAICS Code: 541711
Default Air Classification Code: SMI
Facility Type of Ownership Code: POF
Air CMS Category Code: Not reported
HPV Status: Not reported

US AIRS (AFS):
Region Code: 01
Programmatic ID: AIR MA0000002512100627
Facility Registry ID: 110037394183
Air Operating Status Code: OPR
Default Air Classification Code: SMI
Air Program: New Source Performance Standards
Activity Date: 2008-12-04 00:00:00
Activity Status Date: Not reported
Activity Group: Compliance Monitoring
Activity Type: Inspection/Evaluation
Activity Status: Not reported

Region Code: 01
Programmatic ID: AIR MA0000002512100627
Facility Registry ID: 110037394183
Air Operating Status Code: OPR
Default Air Classification Code: SMI
Air Program: New Source Performance Standards
Activity Date: 2008-12-24 00:00:00
Activity Status Date: Not reported
Activity Group: Compliance Monitoring
Activity Type: Inspection/Evaluation
Activity Status: Not reported

Region Code: 01
Programmatic ID: AIR MA0000002512100627
Facility Registry ID: 110037394183
Air Operating Status Code: OPR
Default Air Classification Code: SMI

BRISTOL-MYERS SQUIBB (Continued) **1011919421**

Air Program:	New Source Performance Standards
Activity Date:	2009-07-23 00:00:00
Activity Status Date:	Not reported
Activity Group:	Compliance Monitoring
Activity Type:	Inspection/Evaluation
Activity Status:	Not reported

Region Code:	01
Programmatic ID:	AIR MA0000002512100627
Facility Registry ID:	110037394183
Air Operating Status Code:	OPR
Default Air Classification Code:	SMI
Air Program:	New Source Performance Standards
Activity Date:	2010-08-18 00:00:00
Activity Status Date:	Not reported
Activity Group:	Compliance Monitoring
Activity Type:	Inspection/Evaluation
Activity Status:	Not reported

Region Code:	01
Programmatic ID:	AIR MA0000002512100627
Facility Registry ID:	110037394183
Air Operating Status Code:	OPR
Default Air Classification Code:	SMI
Air Program:	State Implementation Plan for National Primary and Secondary Ambient Air Quality Standards
Activity Date:	2015-01-08 00:00:00
Activity Status Date:	2015-02-19 00:00:00
Activity Group:	Compliance Monitoring
Activity Type:	Inspection/Evaluation
Activity Status:	Active

Region Code:	01
Programmatic ID:	AIR MA0000002512100627
Facility Registry ID:	110037394183
Air Operating Status Code:	OPR
Default Air Classification Code:	SMI
Air Program:	State Implementation Plan for National Primary and Secondary Ambient Air Quality Standards
Activity Date:	2009-07-07 00:00:00
Activity Status Date:	Not reported
Activity Group:	Compliance Monitoring
Activity Type:	Inspection/Evaluation
Activity Status:	Not reported

Region Code:	01
Programmatic ID:	AIR MA0000002512100627
Facility Registry ID:	110037394183
Air Operating Status Code:	OPR
Default Air Classification Code:	SMI
Air Program:	State Implementation Plan for National Primary and Secondary Ambient Air Quality Standards
Activity Date:	2009-07-29 00:00:00
Activity Status Date:	Not reported
Activity Group:	Compliance Monitoring
Activity Type:	Inspection/Evaluation
Activity Status:	Not reported

Region Code:	01
Programmatic ID:	AIR MA0000002512100627

BRISTOL-MYERS SQUIBB (Continued) **1011919421**

Facility Registry ID: 110037394183
Air Operating Status Code: OPR
Default Air Classification Code: SMI
Air Program: State Implementation Plan for National Primary and Secondary Ambient Air Quality Standards
Activity Date: 2009-10-22 00:00:00
Activity Status Date: Not reported
Activity Group: Compliance Monitoring
Activity Type: Inspection/Evaluation
Activity Status: Not reported

Region Code: 01
Programmatic ID: AIR MA0000002512100627
Facility Registry ID: 110037394183
Air Operating Status Code: OPR
Default Air Classification Code: SMI
Air Program: State Implementation Plan for National Primary and Secondary Ambient Air Quality Standards
Activity Date: 2010-03-16 00:00:00
Activity Status Date: Not reported
Activity Group: Compliance Monitoring
Activity Type: Inspection/Evaluation
Activity Status: Not reported

Region Code: 01
Programmatic ID: AIR MA0000002512100627
Facility Registry ID: 110037394183
Air Operating Status Code: OPR
Default Air Classification Code: SMI
Air Program: State Implementation Plan for National Primary and Secondary Ambient Air Quality Standards
Activity Date: 2010-08-18 00:00:00
Activity Status Date: Not reported
Activity Group: Compliance Monitoring
Activity Type: Inspection/Evaluation
Activity Status: Not reported

Region Code: 01
Programmatic ID: AIR MA0000002512100627
Facility Registry ID: 110037394183
Air Operating Status Code: OPR
Default Air Classification Code: SMI
Air Program: State Implementation Plan for National Primary and Secondary Ambient Air Quality Standards
Activity Date: 2012-07-13 00:00:00
Activity Status Date: Not reported
Activity Group: Compliance Monitoring
Activity Type: Inspection/Evaluation
Activity Status: Not reported

FINDS:

Registry ID: 110037394183

Environmental Interest/Information System
AFS (Aerometric Information Retrieval System (AIRS) Facility Subsystem) replaces the former Compliance Data System (CDS), the National Emission Data System (NEDS), and the Storage and Retrieval of Aerometric Data (SAROAD). AIRS is the national repository for information concerning airborne pollution in the United States. AFS is

BRISTOL-MYERS SQUIBB (Continued) **1011919421**

used to track emissions and compliance data from industrial plants. AFS data are utilized by states to prepare State Implementation Plans to comply with regulatory programs and by EPA as an input for the estimation of total national emissions. AFS is undergoing a major redesign to support facility operating permits required under Title V of the Clean Air Act.

AIR SYNTHETIC MINOR

AIR EMISSIONS CLASSIFICATION UNKNOWN

US EPA TRIS (Toxics Release Inventory System) contains information from facilities on the amounts of over 300 listed toxic chemicals that these facilities release directly to air, water, land, or that are transported off-site.

RCRAInfo is a national information system that supports the Resource Conservation and Recovery Act (RCRA) program through the tracking of events and activities related to facilities that generate, transport, and treat, store, or dispose of hazardous waste. RCRAInfo allows RCRA program staff to track the notification, permit, compliance, and corrective action activities required under RCRA.

HAZARDOUS WASTE BIENNIAL REPORTER

MA-EPICS - Massachussetts Environmental Protection Integrated Computer System

ECHO:

Envid:	1011919421
Registry ID:	110037394183
DFR URL:	http://echo.epa.gov/detailed_facility_report?fid=110037394183

FR1191 **38 JACKSON ROAD** **HMIRS** **2010010364**
SSW **38 JACKSON ROAD** **N/A**
> 1 **DEVENS, MA**
2.980 mi.
15735 ft. **Site 3 of 6 in cluster FR**

Relative:
Higher

Click this hyperlink while viewing on your computer to access additional HMIRS detail in the EDR Site Report.

Actual:
347 ft.

FR1192 **BRISTOL MYERS SQUIBB CO** **AIRS** **S108419462**
SSW **38 JACKSON RD** **N/A**
> 1 **DEVENS, MA 01432**
2.980 mi.
15735 ft. **Site 4 of 6 in cluster FR**

Relative:
Higher

Actual:
347 ft.

AIRS:

Facility Status:	APPROV
Permit Code:	AQ02
Permit Name:	Plan Application Non-Major Comprehensive
DEP Region:	CE
Application Tracking Number:	X229178
Date Closed:	11/03/2009

BRISTOL MYERS SQUIBB CO (Continued) **S108419462**

Applicant Name:	BRISTOL MYERS SQUIBB CO
Applicant Address:	38 JACKSON RD
Applicant City,St,Zip:	DEVENS, MA
Applicant Telephone:	Not reported

Facility Status:	APPROV
Permit Code:	AQ02
Permit Name:	Plan Application Non-Major Comprehensive
DEP Region:	CE
Application Tracking Number:	W050432
Date Closed:	02/06/2007
Applicant Name:	BRISTOL MYERS SQUIBB CO
Applicant Address:	38 JACKSON RD
Applicant City,St,Zip:	DEVENS, MA
Applicant Telephone:	Not reported

Facility Status:	APPROV
Permit Code:	AQ01
Permit Name:	Plan Application Limited
DEP Region:	CE
Application Tracking Number:	X234055
Date Closed:	12/21/2010
Applicant Name:	BRISTOL MYERS SQUIBB CO
Applicant Address:	38 JACKSON RD
Applicant City,St,Zip:	DEVENS, MA
Applicant Telephone:	Not reported

FR1193 **BRISTOL-MYERS SQUIBB CO.** **TIER 2** **S112293326**
SSW **38 JACKSON ROAD** **N/A**
> 1 **DEVENS, MA 01434**
2.980 mi.
15735 ft. **Site 5 of 6 in cluster FR**

Relative:
Higher

Actual:
347 ft.

TIER 2:

Report Year:	2014
Facility Id:	FATR20148EDMCN002C6K
Facility Dept:	Not reported
Latitude:	42.53188
Longitude:	-71.62708
Mailing Address:	Not reported
Mailing City/State/Zip:	Not reported
Mailing Country:	Not reported
Notes:	Not reported
All Chemicals Same As Last Yr:	Not reported
Date Signed:	2/17/2015
Dike Or Other Safeguard:	Not reported
Failed Validation:	Not reported
Date Modified:	04/03/2015
Fees Total:	Not reported
Num Of Employees:	450
Site Coord Abbreviated?:	Not reported
Site Map:	Not reported
State Label Code:	MA2014
Submitted By:	Luis Maranga, General Manager
Validation Report:	Not reported
Fire District:	Not reported
Latlong Location Description:	Not reported
Latlong Method:	Not reported

BRISTOL-MYERS SQUIBB CO. (Continued) **S112293326**

Record Key:	FDTR20148EDMCN003C71
Id:	325414
Type:	NAICS
Description:	Biological Product (except Diagnostic) Manufacturing
Last Modified:	2/27/2012

Record Key:	FDTR20149UBYHA008EP2
Id:	00-128-8497
Type:	Dun & Bradstreet
Description:	Not reported
Last Modified:	2/27/2014

Contact:

Report Year:	2014
Contact Record Id:	CTTR20148F2V5T003PQS
Title:	Sr. EHS Specialist
Contact Name:	Francis
Contact Email:	christopher.francis@bms.com
Contact Mail Address:	38 Jackson Rd
Contact Mail City:	Devens
Contact Mail State:	MA
Contact Mail Zip:	01434
Contact Mail Country:	USA
Contact1 Type:	Regulatory Point of Contact
Contact2 Type:	Emergency Contact
Contact3 Type:	Tier II Information Contact
Contact4 Type:	Not reported
Modification Date:	2/17/2015

Contact:

Report Year:	2014
Contact Record Id:	CTTR20148F2VAM007VU3
Title:	Associate EHS Director
Contact Name:	Hoffman
Contact Email:	kristin.hoffman@bms.com
Contact Mail Address:	38 Jackson Rd
Contact Mail City:	Devens
Contact Mail State:	MA
Contact Mail Zip:	01434
Contact Mail Country:	USA
Contact1 Type:	Regulatory Point of Contact
Contact2 Type:	Fac. Emergency Coordinator
Contact3 Type:	Not reported
Contact4 Type:	Not reported
Modification Date:	2/17/2015

Contact:

Report Year:	2014
Contact Record Id:	CTTR20148F2VE200BV78
Title:	Not reported
Contact Name:	Security
Contact Email:	keith.brown@bms.com
Contact Mail Address:	38 Jackson Rd
Contact Mail City:	Devens

BRISTOL-MYERS SQUIBB CO. (Continued) **S112293326**

Contact Mail State:	MA
Contact Mail Zip:	01434
Contact Mail Country:	USA
Contact1 Type:	Emergency Contact
Contact2 Type:	Not reported
Contact3 Type:	Not reported
Contact4 Type:	Not reported
Modification Date:	2/17/2015

Contact:

Report Year:	2014
Contact Record Id:	CTTR20148F2VG500FN7Q
Title:	General Manager
Contact Name:	Maranga
Contact Email:	luis.maranga@bms.com
Contact Mail Address:	38 Jackson Rd
Contact Mail City:	Devens
Contact Mail State:	MA
Contact Mail Zip:	01434
Contact Mail Country:	USA
Contact1 Type:	Owner / Operator
Contact2 Type:	Not reported
Contact3 Type:	Not reported
Contact4 Type:	Not reported
Modification Date:	2/17/2015

Contact:

Report Year:	2014
Contact Record Id:	CTTR20149UBY350036JM
Title:	Not reported
Contact Name:	Nalco
Contact Email:	NA
Contact Mail Address:	1601 W Diehl Rd
Contact Mail City:	Naperville
Contact Mail State:	IL
Contact Mail Zip:	60563
Contact Mail Country:	USA
Contact1 Type:	Transporter
Contact2 Type:	Not reported
Contact3 Type:	Not reported
Contact4 Type:	Not reported
Modification Date:	2/11/2015

Chemicals:

Acute:	T
Ave Amount:	6000
Ave Amount Code:	05
Chem Inv Record Id:	CVTR20148F2VMX00KN59
Chem Same As Last Yr:	T
Chronic:	Not reported
CICAS:	124-38-9
CI EHS Chemical:	Not reported
CI Last Modified:	2/17/2015

BRISTOL-MYERS SQUIBB CO. (Continued) **S112293326**

Days On Site:	365
Entered Chemical Name:	Carbon Dioxide
Fire:	Not reported
Gas:	Not reported
Liquid:	T
Max Amount:	10106
Max Amount Code:	06
Max Amt Container:	10106
Mixture:	Not reported
Pressure:	T
Pure:	T
Reactive:	Not reported
Solid:	Not reported
State01 Checkbox:	Not reported
State01 Number:	0
State01 Text:	NA
State02 Checkbox:	Not reported
State02 Number:	0
State02 Text:	Year
State03 Checkbox:	Not reported
State03 Number:	0
State03 Text:	Not reported
State04 Checkbox:	Not reported
State04 Number:	0
State04 Text:	Liquid
State05 Checkbox:	Not reported
State05 Text:	Not reported
State06 Checkbox:	Not reported
State06 Text:	Not reported
State07 Checkbox:	T
State07 Text:	NA
State1 Contact Field:	NA
State Label Code:	MA2014
Trade Secret:	Not reported

Location:

Record Key:	CLTR20148F2VSV00LXCB
Chem Inv Record Id:	CVTR20148F2VMX00KN59
Type Code:	Above ground tank
Pressure Code:	Greater than ambient pressure
Temperature Code:	Cryogenic conditions
Location:	Manufacturing Tank Farm (bldg. 110)
Amount:	792
Amount Unit:	gallons
Last Modified:	2/17/2015

Chemical Mixture:

Record Key:	CMTR20148F2VVB00M1SM
Chem Inv Rec Id:	CVTR20148F2VMX00KN59
Mx Chem:	Not reported
Mx CAS:	Not reported
Percentage:	Not reported
Wt Vol:	Wt
Mx EHS:	Not reported
Mx Last Modified:	2/17/2015

BRISTOL-MYERS SQUIBB CO. (Continued) **S112293326**

Acute:	Not reported
Ave Amount:	53000
Ave Amount Code:	08
Chem Inv Record Id:	CVTR20148F2W4J00N0RV
Chem Same As Last Yr:	T
Chronic:	T
CICAS:	Not reported
CI EHS Chemical:	Not reported
CI Last Modified:	2/17/2015
Days On Site:	365
Entered Chemical Name:	CD CHO Acid Solution
Fire:	Not reported
Gas:	Not reported
Liquid:	T
Max Amount:	70000
Max Amount Code:	08
Max Amt Container:	400
Mixture:	T
Pressure:	Not reported
Pure:	Not reported
Reactive:	T
Solid:	Not reported
State01 Checkbox:	Not reported
State01 Number:	0
State01 Text:	NA
State02 Checkbox:	Not reported
State02 Number:	0
State02 Text:	Year
State03 Checkbox:	Not reported
State03 Number:	0
State03 Text:	Not reported
State04 Checkbox:	Not reported
State04 Number:	0
State04 Text:	Liquid
State05 Checkbox:	Not reported
State05 Text:	Not reported
State06 Checkbox:	Not reported
State06 Text:	Not reported
State07 Checkbox:	T
State07 Text:	NA
State1 Contact Field:	NA
State Label Code:	MA2014
Trade Secret:	Not reported

Location:

Record Key:	CLTR20148F58EX00EJ5M
Chem Inv Record Id:	CVTR20148F2W4J00N0RV
Type Code:	Plastic or non-metallic drum
Pressure Code:	Ambient pressure
Temperature Code:	Less than ambient temp. / not cryog
Location:	Central Warehouse Cold Storage
Amount:	60000
Amount Unit:	pounds
Last Modified:	2/17/2015

Record Key:	CLTR201494ASYZ001L3V
Chem Inv Record Id:	CVTR20148F2W4J00N0RV
Type Code:	Plastic or non-metallic drum

BRISTOL-MYERS SQUIBB CO. (Continued) **S112293326**

Pressure Code:	Ambient pressure
Temperature Code:	Ambient temperature
Location:	LSCC Manufacturing
Amount:	10000
Amount Unit:	pounds
Last Modified:	2/17/2015

Chemical Mixture:

Record Key:	CMTR20148F58HN00FWKJ
Chem Inv Rec Id:	CVTR20148F2W4J00N0RV
Mx Chem:	TIN CHLORIDE
Mx CAS:	Not reported
Percentage:	.01
Wt Vol:	Wt
Mx EHS:	Not reported
Mx Last Modified:	2/17/2015

Record Key:	CMTR20148F58JR00GUHX
Chem Inv Rec Id:	CVTR20148F2W4J00N0RV
Mx Chem:	Barium Acetate
Mx CAS:	Not reported
Percentage:	.01
Wt Vol:	Wt
Mx EHS:	Not reported
Mx Last Modified:	2/17/2015

Record Key:	CMTR20148F58KB00HC2W
Chem Inv Rec Id:	CVTR20148F2W4J00N0RV
Mx Chem:	Zinc Sulfate
Mx CAS:	Not reported
Percentage:	.01
Wt Vol:	Wt
Mx EHS:	Not reported
Mx Last Modified:	2/17/2015

Record Key:	CMTR20148F58L000JXEZ
Chem Inv Rec Id:	CVTR20148F2W4J00N0RV
Mx Chem:	Cupric Sulfate
Mx CAS:	Not reported
Percentage:	.01
Wt Vol:	Wt
Mx EHS:	Not reported
Mx Last Modified:	2/17/2015

Acute:	T
Ave Amount:	44785
Ave Amount Code:	07
Chem Inv Record Id:	CVTR20148F2W8V00PRWY
Chem Same As Last Yr:	T
Chronic:	Not reported
CICAS:	7705-08-0
CI EHS Chemical:	Not reported
CI Last Modified:	2/17/2015
Days On Site:	365
Entered Chemical Name:	Ferric Chloride
Fire:	Not reported

BRISTOL-MYERS SQUIBB CO. (Continued) **S112293326**

Gas:	Not reported
Liquid:	T
Max Amount:	60000
Max Amount Code:	08
Max Amt Container:	60000
Mixture:	T
Pressure:	Not reported
Pure:	Not reported
Reactive:	Not reported
Solid:	Not reported
State01 Checkbox:	Not reported
State01 Number:	0
State01 Text:	NA
State02 Checkbox:	Not reported
State02 Number:	0
State02 Text:	Year
State03 Checkbox:	Not reported
State03 Number:	0
State03 Text:	Not reported
State04 Checkbox:	Not reported
State04 Number:	0
State04 Text:	Liquid
State05 Checkbox:	Not reported
State05 Text:	Not reported
State06 Checkbox:	Not reported
State06 Text:	Not reported
State07 Checkbox:	T
State07 Text:	NA
State1 Contact Field:	0
State Label Code:	MA2014
Trade Secret:	Not reported

Location:

Record Key:	CLTR20148F497A001DKK
Chem Inv Record Id:	CVTR20148F2W8V00PRWY
Type Code:	Tank inside building
Pressure Code:	Ambient pressure
Temperature Code:	Ambient temperature
Location:	Wastewater Treatment plant
Amount:	5000
Amount Unit:	gallons
Last Modified:	2/17/2015

Chemical Mixture:

Record Key:	CMTR20149UAGTT002D6D
Chem Inv Rec Id:	CVTR20148F2W8V00PRWY
Mx Chem:	Ferric Chloride
Mx CAS:	7705-08-0
Percentage:	45
Wt Vol:	Wt
Mx EHS:	Not reported
Mx Last Modified:	2/17/2015

Acute:	Not reported
Ave Amount:	217200
Ave Amount Code:	10

BRISTOL-MYERS SQUIBB CO. (Continued) **S112293326**

Chem Inv Record Id:	CVTR20148F4882001NA3
Chem Same As Last Yr:	T
Chronic:	T
CICAS:	68476-34-6
CI EHS Chemical:	Not reported
CI Last Modified:	2/17/2015
Days On Site:	365
Entered Chemical Name:	ULTRA LOW SULFUR DIESEL FUEL OIL
Fire:	T
Gas:	Not reported
Liquid:	T
Max Amount:	290000
Max Amount Code:	10
Max Amt Container:	60000
Mixture:	Not reported
Pressure:	Not reported
Pure:	T
Reactive:	Not reported
Solid:	Not reported
State01 Checkbox:	Not reported
State01 Number:	0
State01 Text:	NA
State02 Checkbox:	Not reported
State02 Number:	0
State02 Text:	Year
State03 Checkbox:	Not reported
State03 Number:	0
State03 Text:	Not reported
State04 Checkbox:	Not reported
State04 Number:	0
State04 Text:	Liquid
State05 Checkbox:	Not reported
State05 Text:	Not reported
State06 Checkbox:	Not reported
State06 Text:	Not reported
State07 Checkbox:	T
State07 Text:	NA
State1 Contact Field:	0
State Label Code:	MA2014
Trade Secret:	Not reported

Location:

Record Key:	CLTR20148F48F3002R70
Chem Inv Record Id:	CVTR20148F4882001NA3
Type Code:	Above ground tank
Pressure Code:	Ambient pressure
Temperature Code:	Ambient temperature
Location:	Electrical Substation (Bld 170)
Amount:	8000
Amount Unit:	gallons
Last Modified:	2/17/2015

Record Key:	CLTR20148F48G9003RBV
Chem Inv Record Id:	CVTR20148F4882001NA3
Type Code:	Above ground tank
Pressure Code:	Ambient pressure
Temperature Code:	Ambient temperature
Location:	Fire Pump House at the South

BRISTOL-MYERS SQUIBB CO. (Continued) **S112293326**

Amount:	3000
Amount Unit:	gallons
Last Modified:	2/17/2015

Record Key:	CLTR20148F48H0004D5L
Chem Inv Record Id:	CVTR20148F4882001NA3
Type Code:	Above ground tank
Pressure Code:	Ambient pressure
Temperature Code:	Ambient temperature
Location:	Fire Pump House at the North
Amount:	3000
Amount Unit:	gallons
Last Modified:	2/17/2015

Record Key:	CLTR20148F48HP005YU8
Chem Inv Record Id:	CVTR20148F4882001NA3
Type Code:	Above ground tank
Pressure Code:	Ambient pressure
Temperature Code:	Ambient temperature
Location:	Wastewater Treatment Plant Generator
Amount:	1200
Amount Unit:	gallons
Last Modified:	2/17/2015

Record Key:	CLTR20148F48K10064CX
Chem Inv Record Id:	CVTR20148F4882001NA3
Type Code:	Above ground tank
Pressure Code:	Ambient pressure
Temperature Code:	Ambient temperature
Location:	CUB Tank Farm - Storage for Boilers
Amount:	15000
Amount Unit:	gallons
Last Modified:	2/17/2015

Record Key:	CLTR20149UAK3F009JXF
Chem Inv Record Id:	CVTR20148F4882001NA3
Type Code:	Above ground tank
Pressure Code:	Ambient pressure
Temperature Code:	Ambient temperature
Location:	Electrical Substation
Amount:	6000
Amount Unit:	gallons
Last Modified:	2/17/2015

Acute:	T
Ave Amount:	43000
Ave Amount Code:	07
Chem Inv Record Id:	CVTR20148F4CNV0083D9
Chem Same As Last Yr:	Not reported
Chronic:	T
CICAS:	7647-01-0
CI EHS Chemical:	Not reported
CI Last Modified:	2/17/2015
Days On Site:	365
Entered Chemical Name:	Hydrochloric Acid
Fire:	Not reported

BRISTOL-MYERS SQUIBB CO. (Continued) **S112293326**

Gas:	Not reported
Liquid:	T
Max Amount:	58000
Max Amount Code:	08
Max Amt Container:	50000
Mixture:	T
Pressure:	Not reported
Pure:	Not reported
Reactive:	T
Solid:	Not reported
State01 Checkbox:	Not reported
State01 Number:	0
State01 Text:	NA
State02 Checkbox:	Not reported
State02 Number:	0
State02 Text:	Year
State03 Checkbox:	Not reported
State03 Number:	0
State03 Text:	Not reported
State04 Checkbox:	Not reported
State04 Number:	0
State04 Text:	Liquid
State05 Checkbox:	Not reported
State05 Text:	Not reported
State06 Checkbox:	Not reported
State06 Text:	Not reported
State07 Checkbox:	T
State07 Text:	NA
State1 Contact Field:	0
State Label Code:	MA2014
Trade Secret:	Not reported

Location:

Record Key:	CLTR20148F4D500091X0
Chem Inv Record Id:	CVTR20148F4CNV0083D9
Type Code:	Tank inside building
Pressure Code:	Ambient pressure
Temperature Code:	Ambient temperature
Location:	Wastewater Treatment Plant (Bldg 148)
Amount:	5000
Amount Unit:	gallons
Last Modified:	2/17/2015

Record Key:	CLTR201494EP00003B4X
Chem Inv Record Id:	CVTR20148F4CNV0083D9
Type Code:	Plastic bottles or jugs
Pressure Code:	Ambient pressure
Temperature Code:	Ambient temperature
Location:	LOC (Bldg 131)
Amount:	100
Amount Unit:	pounds
Last Modified:	2/17/2015

Record Key:	CLTR20149UAGWP003VZN
Chem Inv Record Id:	CVTR20148F4CNV0083D9
Type Code:	Plastic or non-metallic drum
Pressure Code:	Ambient pressure
Temperature Code:	Ambient temperature

BRISTOL-MYERS SQUIBB CO. (Continued) **S112293326**

Location:	LSCC (Bldg 110)
Amount:	110
Amount Unit:	gallons
Last Modified:	2/17/2015

Record Key:	CLTR20149UAGY3004395
Chem Inv Record Id:	CVTR20148F4CNV0083D9
Type Code:	Plastic or non-metallic drum
Pressure Code:	Ambient pressure
Temperature Code:	Ambient temperature
Location:	Warehouse (Bldg 134)
Amount:	700
Amount Unit:	gallons
Last Modified:	2/17/2015

Chemical Mixture:

Record Key:	CMTR20149UAH4Y00512C
Chem Inv Rec Id:	CVTR20148F4CNV0083D9
Mx Chem:	Hydrochloric Acid
Mx CAS:	7647-01-0
Percentage:	32
Wt Vol:	Wt
Mx EHS:	Not reported
Mx Last Modified:	2/17/2015

Acute:	Not reported
Ave Amount:	41000
Ave Amount Code:	07
Chem Inv Record Id:	CVTR20148F4DEV00AKT6
Chem Same As Last Yr:	Not reported
Chronic:	T
CICAS:	7365-45-9
CI EHS Chemical:	Not reported
CI Last Modified:	2/17/2015
Days On Site:	365
Entered Chemical Name:	HEPES
Fire:	Not reported
Gas:	Not reported
Liquid:	Not reported
Max Amount:	52000
Max Amount Code:	08
Max Amt Container:	1100
Mixture:	Not reported
Pressure:	Not reported
Pure:	T
Reactive:	Not reported
Solid:	T
State01 Checkbox:	T
State01 Number:	0
State01 Text:	NA
State02 Checkbox:	Not reported
State02 Number:	0
State02 Text:	Year
State03 Checkbox:	Not reported
State03 Number:	0
State03 Text:	Not reported

BRISTOL-MYERS SQUIBB CO. (Continued) **S112293326**

State04 Checkbox:	Not reported
State04 Number:	0
State04 Text:	Solid
State05 Checkbox:	Not reported
State05 Text:	Not reported
State06 Checkbox:	Not reported
State06 Text:	Not reported
State07 Checkbox:	T
State07 Text:	na
State1 Contact Field:	0
State Label Code:	MA2014
Trade Secret:	Not reported

Location:

Record Key:	CLTR20148F4EVK00HQ7D
Chem Inv Record Id:	CVTR20148F4DEV00AKT6
Type Code:	Other
Pressure Code:	Ambient pressure
Temperature Code:	Ambient temperature
Location:	Warehouse (Bldg 134)
Amount:	37000
Amount Unit:	pounds
Last Modified:	2/17/2015

Record Key:	CLTR20148F4EY500JYQG
Chem Inv Record Id:	CVTR20148F4DEV00AKT6
Type Code:	Other
Pressure Code:	Ambient pressure
Temperature Code:	Ambient temperature
Location:	LSCC (Bldg 110)
Amount:	4000
Amount Unit:	pounds
Last Modified:	2/17/2015

Acute:	T
Ave Amount:	161250
Ave Amount Code:	10
Chem Inv Record Id:	CVTR20148F4DXN00B46F
Chem Same As Last Yr:	Not reported
Chronic:	T
CICAS:	1310-73-2
CI EHS Chemical:	Not reported
CI Last Modified:	2/17/2015
Days On Site:	365
Entered Chemical Name:	Sodium Hydroxide
Fire:	Not reported
Gas:	Not reported
Liquid:	T
Max Amount:	217000
Max Amount Code:	10
Max Amt Container:	70000
Mixture:	T
Pressure:	Not reported
Pure:	Not reported
Reactive:	T
Solid:	Not reported
State01 Checkbox:	Not reported

BRISTOL-MYERS SQUIBB CO. (Continued) **S112293326**

State01 Number:	0
State01 Text:	NA
State02 Checkbox:	Not reported
State02 Number:	0
State02 Text:	Year
State03 Checkbox:	Not reported
State03 Number:	0
State03 Text:	Not reported
State04 Checkbox:	Not reported
State04 Number:	0
State04 Text:	Liquid
State05 Checkbox:	Not reported
State05 Text:	Not reported
State06 Checkbox:	Not reported
State06 Text:	Not reported
State07 Checkbox:	T
State07 Text:	NA
State1 Contact Field:	0
State Label Code:	MA2014
Trade Secret:	Not reported

Location:

Record Key:	CLTR20148F4E3T00FEY4
Chem Inv Record Id:	CVTR20148F4DXN00B46F
Type Code:	Above ground tank
Pressure Code:	Ambient pressure
Temperature Code:	Ambient temperature
Location:	Manufacturing Tank Farm (Bldg 110)
Amount:	12600
Amount Unit:	gallons
Last Modified:	2/17/2015

Record Key:	CLTR20148F4E5100GGK2
Chem Inv Record Id:	CVTR20148F4DXN00B46F
Type Code:	Tank inside building
Pressure Code:	Ambient pressure
Temperature Code:	Ambient temperature
Location:	Wastewater Treatment Plant (Bldg 148)
Amount:	5000
Amount Unit:	gallons
Last Modified:	2/17/2015

Record Key:	CLTR201494ENEG002EV6
Chem Inv Record Id:	CVTR20148F4DXN00B46F
Type Code:	Glass bottles or jugs
Pressure Code:	Ambient pressure
Temperature Code:	Ambient temperature
Location:	LOC (Bldg 131)
Amount:	300
Amount Unit:	gallons
Last Modified:	2/17/2015

Record Key:	CLTR20149UAG0D001NSN
Chem Inv Record Id:	CVTR20148F4DXN00B46F
Type Code:	Plastic or non-metallic drum
Pressure Code:	Ambient pressure
Temperature Code:	Ambient temperature
Location:	LSCC (Bldg 110)

BRISTOL-MYERS SQUIBB CO. (Continued) **S112293326**

Amount:	150
Amount Unit:	gallons
Last Modified:	2/17/2015

Chemical Mixture:

Record Key:	CMTR20148F4E0V00CW16
Chem Inv Rec Id:	CVTR20148F4DXN00B46F
Mx Chem:	Sodium Hydroxide
Mx CAS:	1310-73-2
Percentage:	25
Wt Vol:	Wt
Mx EHS:	Not reported
Mx Last Modified:	2/17/2015

Record Key:	CMTR20148F4E1W00DS8A
Chem Inv Rec Id:	CVTR20148F4DXN00B46F
Mx Chem:	Not reported
Mx CAS:	Not reported
Percentage:	Not reported
Wt Vol:	Wt
Mx EHS:	Not reported
Mx Last Modified:	2/17/2015

Record Key:	CMTR20148F4E3300ETPQ
Chem Inv Rec Id:	CVTR20148F4DXN00B46F
Mx Chem:	Not reported
Mx CAS:	Not reported
Percentage:	Not reported
Wt Vol:	Wt
Mx EHS:	Not reported
Mx Last Modified:	2/17/2015

Acute:	Not reported
Ave Amount:	325000
Ave Amount Code:	10
Chem Inv Record Id:	CVTR20148F4F1C00KR5W
Chem Same As Last Yr:	Not reported
Chronic:	T
CICAS:	7647-14-5
CI EHS Chemical:	Not reported
CI Last Modified:	2/17/2015
Days On Site:	365
Entered Chemical Name:	Sodium Chloride
Fire:	Not reported
Gas:	Not reported
Liquid:	Not reported
Max Amount:	400000
Max Amount Code:	10
Max Amt Container:	32000
Mixture:	Not reported
Pressure:	Not reported
Pure:	T
Reactive:	Not reported
Solid:	T
State01 Checkbox:	Not reported
State01 Number:	0

BRISTOL-MYERS SQUIBB CO. (Continued) **S112293326**

State01 Text:	NA
State02 Checkbox:	Not reported
State02 Number:	0
State02 Text:	Year
State03 Checkbox:	Not reported
State03 Number:	0
State03 Text:	Not reported
State04 Checkbox:	Not reported
State04 Number:	0
State04 Text:	Solid
State05 Checkbox:	Not reported
State05 Text:	Not reported
State06 Checkbox:	Not reported
State06 Text:	Not reported
State07 Checkbox:	T
State07 Text:	NA
State1 Contact Field:	0
State Label Code:	MA2014
Trade Secret:	Not reported

Location:

Record Key:	CLTR20148F4F5Z00LQFL
Chem Inv Record Id:	CVTR20148F4F1C00KR5W
Type Code:	Other
Pressure Code:	Ambient pressure
Temperature Code:	Ambient temperature
Location:	Central Warehouse storage (Bldg 134)
Amount:	250000
Amount Unit:	pounds
Last Modified:	2/17/2015

Record Key:	CLTR20148F4F7H00M1RL
Chem Inv Record Id:	CVTR20148F4F1C00KR5W
Type Code:	Other
Pressure Code:	Ambient pressure
Temperature Code:	Ambient temperature
Location:	LSCC (Bldg 110)
Amount:	40000
Amount Unit:	pounds
Last Modified:	2/17/2015

Record Key:	CLTR201494ELY8001YUE
Chem Inv Record Id:	CVTR20148F4F1C00KR5W
Type Code:	Above ground tank
Pressure Code:	Ambient pressure
Temperature Code:	Ambient temperature
Location:	CUB (Bldg 140)
Amount:	32000
Amount Unit:	pounds
Last Modified:	2/17/2015

Acute:	T
Ave Amount:	50364
Ave Amount Code:	08
Chem Inv Record Id:	CVTR20148F564C002JZ6
Chem Same As Last Yr:	Not reported
Chronic:	T

BRISTOL-MYERS SQUIBB CO. (Continued) **S112293326**

CICAS:	Not reported
CI EHS Chemical:	Not reported
CI Last Modified:	2/17/2015
Days On Site:	365
Entered Chemical Name:	CIP100
Fire:	Not reported
Gas:	Not reported
Liquid:	T
Max Amount:	67152
Max Amount Code:	08
Max Amt Container:	67152
Mixture:	T
Pressure:	Not reported
Pure:	Not reported
Reactive:	T
Solid:	Not reported
State01 Checkbox:	Not reported
State01 Number:	0
State01 Text:	NA
State02 Checkbox:	Not reported
State02 Number:	0
State02 Text:	Year
State03 Checkbox:	Not reported
State03 Number:	0
State03 Text:	Not reported
State04 Checkbox:	Not reported
State04 Number:	0
State04 Text:	Liquid
State05 Checkbox:	Not reported
State05 Text:	Not reported
State06 Checkbox:	Not reported
State06 Text:	Not reported
State07 Checkbox:	T
State07 Text:	NA
State1 Contact Field:	0
State Label Code:	MA2014
Trade Secret:	Not reported

Location:

Record Key:	CLTR20148F578S005SQ1
Chem Inv Record Id:	CVTR20148F564C002JZ6
Type Code:	Above ground tank
Pressure Code:	Ambient pressure
Temperature Code:	Ambient temperature
Location:	LSCC Tank Farm (Bldg 110)
Amount:	67152
Amount Unit:	pounds
Last Modified:	2/17/2015

Chemical Mixture:

Record Key:	CMTR20148F579S006NVB
Chem Inv Rec Id:	CVTR20148F564C002JZ6
Mx Chem:	Potassium Hydroxide
Mx CAS:	1310-58-3
Percentage:	25
Wt Vol:	Wt
Mx EHS:	Not reported

BRISTOL-MYERS SQUIBB CO. (Continued) **S112293326**

Mx Last Modified:	2/17/2015
Record Key:	CMTR20148F57AF00782T
Chem Inv Rec Id:	CVTR20148F564C002JZ6
Mx Chem:	Tetrasodium EDTA
Mx CAS:	64-02-8
Percentage:	5
Wt Vol:	Wt
Mx EHS:	Not reported
Mx Last Modified:	2/17/2015
Acute:	T
Ave Amount:	7265
Ave Amount Code:	05
Chem Inv Record Id:	CVTR20148F564K003QXV
Chem Same As Last Yr:	Not reported
Chronic:	Not reported
CICAS:	7782-44-7
CI EHS Chemical:	Not reported
CI Last Modified:	2/17/2015
Days On Site:	365
Entered Chemical Name:	Oxygen
Fire:	Not reported
Gas:	T
Liquid:	Not reported
Max Amount:	7265
Max Amount Code:	05
Max Amt Container:	7265
Mixture:	Not reported
Pressure:	T
Pure:	T
Reactive:	Not reported
Solid:	Not reported
State01 Checkbox:	Not reported
State01 Number:	0
State01 Text:	NA
State02 Checkbox:	Not reported
State02 Number:	0
State02 Text:	Year
State03 Checkbox:	Not reported
State03 Number:	0
State03 Text:	Not reported
State04 Checkbox:	Not reported
State04 Number:	0
State04 Text:	Liquid
State05 Checkbox:	Not reported
State05 Text:	Not reported
State06 Checkbox:	Not reported
State06 Text:	Not reported
State07 Checkbox:	T
State07 Text:	NA
State1 Contact Field:	0
State Label Code:	MA2014
Trade Secret:	Not reported

Location:

Record Key:	CLTR20148F569Z004EBW

BRISTOL-MYERS SQUIBB CO. (Continued) **S112293326**

Chem Inv Record Id:	CVTR20148F564K003QXV
Type Code:	Above ground tank
Pressure Code:	Greater than ambient pressure
Temperature Code:	Cryogenic conditions
Location:	LSCC Tank Farm (Bldg 110)
Amount:	7265
Amount Unit:	pounds
Last Modified:	2/17/2015

Acute:	T
Ave Amount:	5000
Ave Amount Code:	05
Chem Inv Record Id:	CVTR20148F585M00CH1S
Chem Same As Last Yr:	T
Chronic:	T
CICAS:	7664-93-9
CI EHS Chemical:	T
CI Last Modified:	2/17/2015
Days On Site:	365
Entered Chemical Name:	Sulfuric Acid
Fire:	Not reported
Gas:	Not reported
Liquid:	T
Max Amount:	5000
Max Amount Code:	05
Max Amt Container:	5000
Mixture:	Not reported
Pressure:	Not reported
Pure:	T
Reactive:	T
Solid:	Not reported
State01 Checkbox:	T
State01 Number:	0
State01 Text:	Not reported
State02 Checkbox:	Not reported
State02 Number:	0
State02 Text:	Year
State03 Checkbox:	Not reported
State03 Number:	0
State03 Text:	Not reported
State04 Checkbox:	Not reported
State04 Number:	0
State04 Text:	Liquid
State05 Checkbox:	Not reported
State05 Text:	Not reported
State06 Checkbox:	Not reported
State06 Text:	Not reported
State07 Checkbox:	Not reported
State07 Text:	Rt 2 to Jackson RD, exit onto Patten Road, left onto Queenstown Rd, BMS security guardhouse for all deliveries is on the left at the end of the Rd.
State1 Contact Field:	Nalco
State Label Code:	MA2014
Trade Secret:	Not reported

Location:

Record Key:	CLTR20148F588N00D44Q

BRISTOL-MYERS SQUIBB CO. (Continued) **S112293326**

Chem Inv Record Id:	CVTR20148F585M00CH1S
Type Code:	Plastic or non-metallic drum
Pressure Code:	Ambient pressure
Temperature Code:	Ambient temperature
Location:	CUB (Bldg 140)
Amount:	5000
Amount Unit:	pounds
Last Modified:	2/17/2015

Acute:	Not reported
Ave Amount:	65000
Ave Amount Code:	08
Chem Inv Record Id:	CVTR2014945ZX6006WPE
Chem Same As Last Yr:	T
Chronic:	T
CICAS:	Not reported
CI EHS Chemical:	T
CI Last Modified:	2/17/2015
Days On Site:	365
Entered Chemical Name:	Lead Acid Batteries
Fire:	Not reported
Gas:	Not reported
Liquid:	T
Max Amount:	65000
Max Amount Code:	08
Max Amt Container:	2700
Mixture:	T
Pressure:	Not reported
Pure:	T
Reactive:	Not reported
Solid:	Not reported
State01 Checkbox:	Not reported
State01 Number:	0
State01 Text:	NA
State02 Checkbox:	Not reported
State02 Number:	0
State02 Text:	Week
State03 Checkbox:	Not reported
State03 Number:	0
State03 Text:	Not reported
State04 Checkbox:	Not reported
State04 Number:	0
State04 Text:	Solid
State05 Checkbox:	Not reported
State05 Text:	Not reported
State06 Checkbox:	Not reported
State06 Text:	Not reported
State07 Checkbox:	T
State07 Text:	NA
State1 Contact Field:	0
State Label Code:	MA2014
Trade Secret:	Not reported

Location:

Record Key:	CLTR201494EP8X0051HE
Chem Inv Record Id:	CVTR2014945ZX6006WPE
Type Code:	Battery

BRISTOL-MYERS SQUIBB CO. (Continued) **S112293326**

Pressure Code:	Ambient pressure
Temperature Code:	Ambient temperature
Location:	LOC (Bldg 131)
Amount:	17000
Amount Unit:	pounds
Last Modified:	2/17/2015

Record Key:	CLTR201494EP9P006PZN
Chem Inv Record Id:	CVTR2014945ZX6006WPE
Type Code:	Battery
Pressure Code:	Ambient pressure
Temperature Code:	Ambient temperature
Location:	CUB (Bldg 140)
Amount:	15000
Amount Unit:	pounds
Last Modified:	2/17/2015

Record Key:	CLTR201494EPAF007CAD
Chem Inv Record Id:	CVTR2014945ZX6006WPE
Type Code:	Battery
Pressure Code:	Ambient pressure
Temperature Code:	Ambient temperature
Location:	Waste Water Treatment (Bldg 148)
Amount:	3500
Amount Unit:	pounds
Last Modified:	2/17/2015

Record Key:	CLTR201494EPBM008CQE
Chem Inv Record Id:	CVTR2014945ZX6006WPE
Type Code:	Battery
Pressure Code:	Ambient pressure
Temperature Code:	Ambient temperature
Location:	LSCC (Bldg 110)
Amount:	12000
Amount Unit:	pounds
Last Modified:	2/17/2015

Record Key:	CLTR201494EPCP0099V8
Chem Inv Record Id:	CVTR2014945ZX6006WPE
Type Code:	Battery
Pressure Code:	Ambient pressure
Temperature Code:	Ambient temperature
Location:	Warehouse (Bldg 133)
Amount:	14000
Amount Unit:	pounds
Last Modified:	2/17/2015

Record Key:	CLTR20149UBUJE001RNV
Chem Inv Record Id:	CVTR2014945ZX6006WPE
Type Code:	Battery
Pressure Code:	Ambient pressure
Temperature Code:	Ambient temperature
Location:	Waste water treatment plant
Amount:	2000
Amount Unit:	pounds
Last Modified:	2/17/2015

BRISTOL-MYERS SQUIBB CO. (Continued) **S112293326**

Record Key:	CLTR20149UBULD002FVQ
Chem Inv Record Id:	CVTR2014945ZX6006WPE
Type Code:	Battery
Pressure Code:	Ambient pressure
Temperature Code:	Ambient temperature
Location:	Parking Garage
Amount:	2000
Amount Unit:	pounds
Last Modified:	2/17/2015

Chemical Mixture:

Record Key:	CMTR201494F25D003C8V
Chem Inv Rec Id:	CVTR2014945ZX6006WPE
Mx Chem:	Lead
Mx CAS:	7439-92-1
Percentage:	50
Wt Vol:	Wt
Mx EHS:	Not reported
Mx Last Modified:	2/17/2015

Record Key:	CMTR201494F25U004R4T
Chem Inv Rec Id:	CVTR2014945ZX6006WPE
Mx Chem:	Sulfuric Acid
Mx CAS:	7664-93-9
Percentage:	20
Wt Vol:	Wt
Mx EHS:	T
Mx Last Modified:	2/17/2015

Record Key:	CMTR201494F264005ZNB
Chem Inv Rec Id:	CVTR2014945ZX6006WPE
Mx Chem:	Not reported
Mx CAS:	Not reported
Percentage:	Not reported
Wt Vol:	Not reported
Mx EHS:	Not reported
Mx Last Modified:	2/17/2015

Acute:	Not reported
Ave Amount:	452000
Ave Amount Code:	10
Chem Inv Record Id:	CVTR201494AUYB002USQ
Chem Same As Last Yr:	T
Chronic:	T
CICAS:	57-55-6
CI EHS Chemical:	Not reported
CI Last Modified:	2/17/2015
Days On Site:	365
Entered Chemical Name:	Propylene Glycol
Fire:	Not reported
Gas:	Not reported
Liquid:	T
Max Amount:	452000
Max Amount Code:	10
Max Amt Container:	154980
Mixture:	T

BRISTOL-MYERS SQUIBB CO. (Continued) **S112293326**

Pressure:	Not reported
Pure:	Not reported
Reactive:	Not reported
Solid:	Not reported
State01 Checkbox:	Not reported
State01 Number:	0
State01 Text:	NA
State02 Checkbox:	Not reported
State02 Number:	0
State02 Text:	Year
State03 Checkbox:	Not reported
State03 Number:	0
State03 Text:	Not reported
State04 Checkbox:	Not reported
State04 Number:	0
State04 Text:	Liquid
State05 Checkbox:	Not reported
State05 Text:	Not reported
State06 Checkbox:	Not reported
State06 Text:	Not reported
State07 Checkbox:	T
State07 Text:	NA
State1 Contact Field:	0
State Label Code:	MA2014
Trade Secret:	Not reported

Location:

Record Key:	CLTR201494EPPR00AVAH
Chem Inv Record Id:	CVTR201494AUYB002USQ
Type Code:	Above ground tank
Pressure Code:	Ambient pressure
Temperature Code:	Ambient temperature
Location:	CUB (Bldg 140 Tank Farm)
Amount:	154800
Amount Unit:	pounds
Last Modified:	2/17/2015

Record Key:	CLTR201494F1BY002LSB
Chem Inv Record Id:	CVTR201494AUYB002USQ
Type Code:	Other
Pressure Code:	Ambient pressure
Temperature Code:	Ambient temperature
Location:	LSCC (Bldg 110)
Amount:	297045
Amount Unit:	pounds
Last Modified:	2/17/2015

Chemical Mixture:

Record Key:	CMTR20149UAJWF008HFQ
Chem Inv Rec Id:	CVTR201494AUYB002USQ
Mx Chem:	Propylene Glycol
Mx CAS:	57-55-6
Percentage:	20
Wt Vol:	Wt
Mx EHS:	Not reported
Mx Last Modified:	2/17/2015

BRISTOL-MYERS SQUIBB CO. (Continued) **S112293326**

Acute:	Not reported
Ave Amount:	15060
Ave Amount Code:	06
Chem Inv Record Id:	CVTR201494EP5M0046EE
Chem Same As Last Yr:	T
Chronic:	T
CICAS:	811-97-2
CI EHS Chemical:	Not reported
CI Last Modified:	2/17/2015
Days On Site:	365
Entered Chemical Name:	Tetrafluoroethane (R134A)
Fire:	Not reported
Gas:	T
Liquid:	Not reported
Max Amount:	15060
Max Amount Code:	06
Max Amt Container:	3995
Mixture:	Not reported
Pressure:	T
Pure:	T
Reactive:	Not reported
Solid:	Not reported
State01 Checkbox:	Not reported
State01 Number:	0
State01 Text:	NA
State02 Checkbox:	Not reported
State02 Number:	0
State02 Text:	Week
State03 Checkbox:	Not reported
State03 Number:	0
State03 Text:	Not reported
State04 Checkbox:	Not reported
State04 Number:	0
State04 Text:	Gas
State05 Checkbox:	Not reported
State05 Text:	Not reported
State06 Checkbox:	Not reported
State06 Text:	Not reported
State07 Checkbox:	T
State07 Text:	NA
State1 Contact Field:	0
State Label Code:	MA2014
Trade Secret:	Not reported

Location:

Record Key:	CLTR201494EPWF00CNWT
Chem Inv Record Id:	CVTR201494EP5M0046EE
Type Code:	Tank inside building
Pressure Code:	Greater than ambient pressure
Temperature Code:	Less than ambient temp. / not cryog
Location:	CUB (Bldg 140)
Amount:	15060
Amount Unit:	pounds
Last Modified:	2/17/2015

Acute:	Not reported
Ave Amount:	291100

BRISTOL-MYERS SQUIBB CO. (Continued) **S112293326**

Ave Amount Code:	10
Chem Inv Record Id:	CVTR201494EPRR00BLG0
Chem Same As Last Yr:	T
Chronic:	T
CICAS:	Not reported
CI EHS Chemical:	Not reported
CI Last Modified:	2/17/2015
Days On Site:	365
Entered Chemical Name:	HEPES Process Wastewater
Fire:	Not reported
Gas:	Not reported
Liquid:	T
Max Amount:	375300
Max Amount Code:	10
Max Amt Container:	187650
Mixture:	T
Pressure:	Not reported
Pure:	Not reported
Reactive:	Not reported
Solid:	Not reported
State01 Checkbox:	Not reported
State01 Number:	0
State01 Text:	NA
State02 Checkbox:	Not reported
State02 Number:	0
State02 Text:	Year
State03 Checkbox:	Not reported
State03 Number:	0
State03 Text:	Not reported
State04 Checkbox:	Not reported
State04 Number:	0
State04 Text:	Liquid
State05 Checkbox:	Not reported
State05 Text:	Not reported
State06 Checkbox:	Not reported
State06 Text:	Not reported
State07 Checkbox:	T
State07 Text:	NA
State1 Contact Field:	0
State Label Code:	MA2014
Trade Secret:	Not reported

Location:

Record Key:	CLTR201494EQ2800DNWP
Chem Inv Record Id:	CVTR201494EPRR00BLG0
Type Code:	Above ground tank
Pressure Code:	Ambient pressure
Temperature Code:	Ambient temperature
Location:	LSCC Tank Farm (Bldg 110)
Amount:	187650
Amount Unit:	pounds
Last Modified:	2/17/2015

Chemical Mixture:

Record Key:	CMTR20149UAJHJ006BB2
Chem Inv Rec Id:	CVTR201494EPRR00BLG0
Mx Chem:	HEPES

BRISTOL-MYERS SQUIBB CO. (Continued) **S112293326**

Mx CAS:	7365-45-9
Percentage:	5
Wt Vol:	Wt
Mx EHS:	Not reported
Mx Last Modified:	2/17/2015

Acute:	T
Ave Amount:	17000
Ave Amount Code:	06
Chem Inv Record Id:	CVTR201494EQ4M00ER9L
Chem Same As Last Yr:	Not reported
Chronic:	Not reported
CICAS:	7681-52-9
CI EHS Chemical:	Not reported
CI Last Modified:	2/17/2015
Days On Site:	365
Entered Chemical Name:	Sodium Hypochlorite
Fire:	Not reported
Gas:	Not reported
Liquid:	T
Max Amount:	41700
Max Amount Code:	07
Max Amt Container:	41700
Mixture:	T
Pressure:	Not reported
Pure:	Not reported
Reactive:	T
Solid:	Not reported
State01 Checkbox:	Not reported
State01 Number:	0
State01 Text:	NA
State02 Checkbox:	Not reported
State02 Number:	0
State02 Text:	Year
State03 Checkbox:	Not reported
State03 Number:	0
State03 Text:	Not reported
State04 Checkbox:	Not reported
State04 Number:	0
State04 Text:	Liquid
State05 Checkbox:	Not reported
State05 Text:	Not reported
State06 Checkbox:	Not reported
State06 Text:	Not reported
State07 Checkbox:	T
State07 Text:	NA
State1 Contact Field:	0
State Label Code:	MA2014
Trade Secret:	Not reported

Location:

Record Key:	CLTR201494EQ6Q00FJ2P
Chem Inv Record Id:	CVTR201494EQ4M00ER9L
Type Code:	Tank inside building
Pressure Code:	Ambient pressure
Temperature Code:	Ambient temperature
Location:	Wastewater Treatment (Bldg 148)

BRISTOL-MYERS SQUIBB CO. (Continued) **S112293326**

Amount:	20000
Amount Unit:	pounds
Last Modified:	2/17/2015

Chemical Mixture:

Record Key:	CMTR20149UAJUJ007VB5
Chem Inv Rec Id:	CVTR201494EQ4M00ER9L
Mx Chem:	Sodium Hyprchlorite
Mx CAS:	7681-52-9
Percentage:	15
Wt Vol:	Wt
Mx EHS:	Not reported
Mx Last Modified:	2/17/2015

Acute:	Not reported
Ave Amount:	98000
Ave Amount Code:	09
Chem Inv Record Id:	CVTR20149UAKPQ00B39N
Chem Same As Last Yr:	Not reported
Chronic:	Not reported
CICAS:	Not reported
CI EHS Chemical:	Not reported
CI Last Modified:	2/17/2015
Days On Site:	365
Entered Chemical Name:	Salt Solution
Fire:	Not reported
Gas:	Not reported
Liquid:	T
Max Amount:	217000
Max Amount Code:	10
Max Amt Container:	33000
Mixture:	T
Pressure:	Not reported
Pure:	Not reported
Reactive:	Not reported
Solid:	Not reported
State01 Checkbox:	Not reported
State01 Number:	0
State01 Text:	NA
State02 Checkbox:	Not reported
State02 Number:	0
State02 Text:	Month
State03 Checkbox:	Not reported
State03 Number:	0
State03 Text:	Not reported
State04 Checkbox:	Not reported
State04 Number:	0
State04 Text:	Liquid
State05 Checkbox:	Not reported
State05 Text:	Not reported
State06 Checkbox:	Not reported
State06 Text:	Not reported
State07 Checkbox:	T
State07 Text:	NA
State1 Contact Field:	NA
State Label Code:	MA2014

BRISTOL-MYERS SQUIBB CO. (Continued) **S112293326**

Trade Secret:	Not reported

Location:

Record Key:	CLTR20149UAKUN00CCM9
Chem Inv Record Id:	CVTR20149UAKPQ00B39N
Type Code:	Tank inside building
Pressure Code:	Ambient pressure
Temperature Code:	Ambient temperature
Location:	LSCC (Bldg 110)
Amount:	217000
Amount Unit:	pounds
Last Modified:	2/17/2015

Chemical Mixture:

Record Key:	CMTR20149UAKX000DDQ3
Chem Inv Rec Id:	CVTR20149UAKPQ00B39N
Mx Chem:	Sodium Chloride
Mx CAS:	7647-14-5
Percentage:	10
Wt Vol:	Wt
Mx EHS:	Not reported
Mx Last Modified:	2/17/2015

Acute:	Not reported
Ave Amount:	58000
Ave Amount Code:	08
Chem Inv Record Id:	CVTR20149UC2K300DMBZ
Chem Same As Last Yr:	Not reported
Chronic:	Not reported
CICAS:	Not reported
CI EHS Chemical:	Not reported
CI Last Modified:	2/17/2015
Days On Site:	365
Entered Chemical Name:	CD CHO Salt
Fire:	Not reported
Gas:	Not reported
Liquid:	T
Max Amount:	58000
Max Amount Code:	08
Max Amt Container:	400
Mixture:	T
Pressure:	Not reported
Pure:	Not reported
Reactive:	Not reported
Solid:	Not reported
State01 Checkbox:	Not reported
State01 Number:	0
State01 Text:	NA
State02 Checkbox:	Not reported
State02 Number:	0
State02 Text:	Month
State03 Checkbox:	Not reported
State03 Number:	0
State03 Text:	Not reported
State04 Checkbox:	Not reported
State04 Number:	0

BRISTOL-MYERS SQUIBB CO. (Continued) **S112293326**

State04 Text:	Liquid
State05 Checkbox:	Not reported
State05 Text:	Not reported
State06 Checkbox:	Not reported
State06 Text:	Not reported
State07 Checkbox:	T
State07 Text:	NA
State1 Contact Field:	NA
State Label Code:	MA2014
Trade Secret:	Not reported

Location:

Record Key:	CLTR20149UC2ZA00EWZW
Chem Inv Record Id:	CVTR20149UC2K300DMBZ
Type Code:	Plastic or non-metallic drum
Pressure Code:	Ambient pressure
Temperature Code:	Ambient temperature
Location:	Warehouse (bldg 134)
Amount:	55000
Amount Unit:	pounds
Last Modified:	2/17/2015

Record Key:	CLTR20149UC30500FNHJ
Chem Inv Record Id:	CVTR20149UC2K300DMBZ
Type Code:	Plastic or non-metallic drum
Pressure Code:	Ambient pressure
Temperature Code:	Ambient temperature
Location:	LSCC (Bldg 110)
Amount:	3000
Amount Unit:	pounds
Last Modified:	2/17/2015

Chemical Mixture:

Record Key:	CMTR20149UC31300GG90
Chem Inv Rec Id:	CVTR20149UC2K300DMBZ
Mx Chem:	salt
Mx CAS:	7647-14-5
Percentage:	Not reported
Wt Vol:	Not reported
Mx EHS:	Not reported
Mx Last Modified:	2/17/2015

FR1194 **BRISTOL MYERS SQUIBB CO** **HW GEN** **S113409113**
SSW **38 JACKSON RD** **TIER 2** **N/A**
> 1 **DEVENS, MA 01434**
2.980 mi.
15735 ft. **Site 6 of 6 in cluster FR**

Relative:
Higher

Actual:
347 ft.

HW GEN:

EPA Id:	MAC300009909
RCRA Generator Status:	LQG
State Generator Status:	SQG-MA

BRISTOL MYERS SQUIBB CO (Continued) **S113409113**

TIER 2:

Report Year:	2015
Facility Id:	FATR2015000000009797
Facility Dept:	Not reported
Latitude:	42.5319
Longitude:	-71.6249
Mailing Address:	38 Jackson Road
Mailing City/State/Zip:	01434-
Mailing Country:	United States
Notes:	Not reported
All Chemicals Same As Last Yr:	Not reported
Date Signed:	02/29/2016
Dike Or Other Safeguard:	T
Failed Validation:	Not reported
Date Modified:	05/19/2016
Fees Total:	Not reported
Num Of Employees:	750
Site Coord Abbreviated?:	T
Site Map:	T
State Label Code:	Not reported
Submitted By:	Deanna Trudeau
Validation Report:	Not reported
Fire District:	Not reported
Latlong Location Description:	Not reported
Latlong Method:	Not reported

FS1195 **HOLLINGSWORTH & VOSE CO WEST GROTON** **TRIS** **1016146232**
NNW **219 TOWNSEND RD** **01472HLLNGTOWNS**
> 1 **WEST GROTON, MA 01472**
2.985 mi.
15759 ft. **Site 1 of 12 in cluster FS**

Relative:
Lower

Actual:
251 ft.

TRIS:

Click this hyperlink while viewing on your computer to access
4 additional US_TRIS: record(s) in the EDR Site Report.

FS1196 **HOLLINGSWORTH & VOSE CO** **SEMS** **1000285416**
NNW **TOWNSEND ROAD** **RCRA-SQG** **MAD001006378**
> 1 **GROTON, MA 01450** **US AIRS**
2.985 mi. **FINDS**
15759 ft. **Site 2 of 12 in cluster FS** **ECHO**

Relative:
Lower

Actual:
251 ft.

SEMS:

Site ID:	100354
EPA ID:	MAD001006378
Federal Facility:	N
NPL:	Not on the NPL
Non NPL Status:	Other Cleanup Activity: State-Lead Cleanup

Following information was gathered from the prior CERCLIS update completed in 10/2013:

Site ID:	0100354
EPA ID:	MAD001006378
Facility County:	MIDDLESEX
Short Name:	HOLLINGSWORTH & VOSE CO
Congressional District:	05

HOLLINGSWORTH & VOSE CO (Continued) **1000285416**

IFMS ID:	Not reported
SMSA Number:	Not reported
USGC Hydro Unit:	01070004
Federal Facility:	Not a Federal Facility
DMNSN Number:	0.00000
Site Orphan Flag:	N
RCRA ID:	Not reported
USGS Quadrangle:	Not reported
Site Init By Prog:	Not reported
NFRAP Flag:	Not reported
Parent ID:	Not reported
RST Code:	Not reported
EPA Region:	01
Classification:	Not reported
Site Settings Code:	Not reported
NPL Status:	Not on the NPL
DMNSN Unit Code:	Not reported
RBRAC Code:	Not reported
RResp Fed Agency Code:	Not reported
Non NPL Status:	Other Cleanup Activity: State-Lead Cleanup
Non NPL Status Date:	08/17/00
Site Fips Code:	25017
CC Concurrence Date:	/ /
CC Concurrence FY:	Not reported
Alias EPA ID:	Not reported
Site FUDS Flag:	Not reported

CERCLIS Site Contact Name(s):

Contact ID:	1270187.00000
Contact Name:	Nancy Smith
Contact Tel:	(617) 918-1436
Contact Title:	Site Assessment Manager (SAM)
Contact Email:	Not reported

Alias Comments: Not reported

Site Description: The MA DEP has recommended that this site be assigned a state lead code. A site-specific letter of recommendation will be forwarded to EPA later this year.The MA DEP has recommended that this site be assigned a state lead code. A site-specific letter of recommendation will be forwarded to EPA later this year.

CERCLIS Assessment History:

Action Code:	001
Action:	DISCOVERY
Date Started:	/ /
Date Completed:	08/01/79
Priority Level:	Not reported
Operable Unit:	SITEWIDE
Primary Responsibility:	EPA Fund-Financed
Planning Status:	Not reported
Urgency Indicator:	Not reported
Action Anomaly:	Not reported

Action Code:	001
Action:	PRELIMINARY ASSESSMENT

HOLLINGSWORTH & VOSE CO (Continued) **1000285416**

Date Started: / /
Date Completed: 03/25/85
Priority Level: Low priority for further assessment
Operable Unit: SITEWIDE
Primary Responsibility: State, Fund Financed
Planning Status: Not reported
Urgency Indicator: Not reported
Action Anomaly: Not reported

Action Code: 001
Action: SITE INSPECTION
Date Started: / /
Date Completed: 02/25/91
Priority Level: Low priority for further assessment
Operable Unit: SITEWIDE
Primary Responsibility: EPA Fund-Financed
Planning Status: Not reported
Urgency Indicator: Not reported
Action Anomaly: Not reported

Action Code: 001
Action: SITE REASSESSMENT
Date Started: / /
Date Completed: 08/02/01
Priority Level: Low priority for further assessment
Operable Unit: SITEWIDE
Primary Responsibility: EPA Fund-Financed
Planning Status: Not reported
Urgency Indicator: Not reported
Action Anomaly: Not reported

Action Code: 002
Action: SITE REASSESSMENT
Date Started: / /
Date Completed: 08/02/01
Priority Level: Low priority for further assessment
Operable Unit: SITEWIDE
Primary Responsibility: EPA Fund-Financed
Planning Status: Not reported
Urgency Indicator: Not reported
Action Anomaly: Not reported

RCRA-SQG:
Date form received by agency: 03/01/1990
Facility name: HOLLINGSWORTH & VOSE CO
Site name: HOLLINGSWORTH & VOSE COMPANY
Facility address: 219 TOWNSEND RD
WEST GROTON, MA 014720000
EPA ID: MAD001006378
Contact: KATHELEEN A HAWKINS
Contact address: Not reported
Not reported
Contact country: US

HOLLINGSWORTH & VOSE CO (Continued) **1000285416**

Contact telephone: (508) 448-3311
Contact email: Not reported
EPA Region: 01
Land type: Private
Classification: Small Small Quantity Generator
Description: Handler: generates more than 100 and less than 1000 kg of hazardous waste during any calendar month and accumulates less than 6000 kg of hazardous waste at any time; or generates 100 kg or less of hazardous waste during any calendar month, and accumulates more than 1000 kg of hazardous waste at any time

Owner/Operator Summary:
Owner/operator name: HOLLINGSWORTH & VOSE COMPANY
Owner/operator address: TOWNSEND RD
WEST GROTON, MA 01472
Owner/operator country: US
Owner/operator telephone: Not reported
Legal status: Private
Owner/Operator Type: Operator
Owner/Op start date: 03/01/1990
Owner/Op end date: Not reported

Owner/operator name: HOLLINGSWORTH & VOSE COMPANY
Owner/operator address: TOWNSEND RD
WEST GROTON, MA 01472
Owner/operator country: US
Owner/operator telephone: Not reported
Legal status: Private
Owner/Operator Type: Owner
Owner/Op start date: 10/16/2004
Owner/Op end date: Not reported

Handler Activities Summary:
U.S. importer of hazardous waste: No
Mixed waste (haz. and radioactive): No
Recycler of hazardous waste: No
Transporter of hazardous waste: No
Treater, storer or disposer of HW: No
Underground injection activity: No
On-site burner exemption: No
Furnace exemption: No
Used oil fuel burner: No
Used oil processor: No
User oil refiner: No
Used oil fuel marketer to burner: No
Used oil Specification marketer: No
Used oil transfer facility: No
Used oil transporter: No

Historical Generators:
Date form received by agency: 08/14/1980
Site name: HOLLINGSWORTH & VOSE CO
Classification: Small Quantity Generator

Facility Has Received Notices of Violations:

HOLLINGSWORTH & VOSE CO (Continued) **1000285416**

Regulation violated:	SR - 341(5), 682
Area of violation:	Generators - Pre-transport
Date violation determined:	08/03/2004
Date achieved compliance:	08/27/2004
Violation lead agency:	State
Enforcement action:	WRITTEN INFORMAL
Enforcement action date:	08/27/2004
Enf. disposition status:	Not reported
Enf. disp. status date:	Not reported
Enforcement lead agency:	State
Proposed penalty amount:	Not reported
Final penalty amount:	Not reported
Paid penalty amount:	Not reported

Regulation violated:	SR - 686
Area of violation:	State Statute or Regulation
Date violation determined:	06/05/2001
Date achieved compliance:	09/05/2001
Violation lead agency:	State
Enforcement action:	WRITTEN INFORMAL
Enforcement action date:	07/17/2001
Enf. disposition status:	Not reported
Enf. disp. status date:	Not reported
Enforcement lead agency:	State
Proposed penalty amount:	Not reported
Final penalty amount:	Not reported
Paid penalty amount:	Not reported

Regulation violated:	SR - 302
Area of violation:	Generators - General
Date violation determined:	06/05/2001
Date achieved compliance:	09/05/2001
Violation lead agency:	State
Enforcement action:	WRITTEN INFORMAL
Enforcement action date:	07/17/2001
Enf. disposition status:	Not reported
Enf. disp. status date:	Not reported
Enforcement lead agency:	State
Proposed penalty amount:	Not reported
Final penalty amount:	Not reported
Paid penalty amount:	Not reported

Regulation violated:	SR - 206(1)
Area of violation:	Generators - Pre-transport
Date violation determined:	10/24/1995
Date achieved compliance:	05/21/1996
Violation lead agency:	State
Enforcement action:	WRITTEN INFORMAL
Enforcement action date:	11/27/1995
Enf. disposition status:	Not reported
Enf. disp. status date:	Not reported
Enforcement lead agency:	State
Proposed penalty amount:	Not reported
Final penalty amount:	Not reported
Paid penalty amount:	Not reported

Regulation violated:	SR - 685(1)

HOLLINGSWORTH & VOSE CO (Continued) **1000285416**

Area of violation: State Statute or Regulation
Date violation determined: 04/28/1994
Date achieved compliance: 09/27/1994
Violation lead agency: State
Enforcement action: WRITTEN INFORMAL
Enforcement action date: 08/09/1994
Enf. disposition status: Not reported
Enf. disp. status date: Not reported
Enforcement lead agency: State
Proposed penalty amount: Not reported
Final penalty amount: Not reported
Paid penalty amount: Not reported

Regulation violated: SR - 340(1)(b)
Area of violation: State Statute or Regulation
Date violation determined: 04/28/1994
Date achieved compliance: 09/27/1994
Violation lead agency: State
Enforcement action: WRITTEN INFORMAL
Enforcement action date: 08/09/1994
Enf. disposition status: Not reported
Enf. disp. status date: Not reported
Enforcement lead agency: State
Proposed penalty amount: Not reported
Final penalty amount: Not reported
Paid penalty amount: Not reported

Regulation violated: SR - 351(4)(e) & 685(1)
Area of violation: Generators - General
Date violation determined: 04/16/1992
Date achieved compliance: 04/21/1992
Violation lead agency: State
Enforcement action: VERBAL INFORMAL
Enforcement action date: 04/16/1992
Enf. disposition status: Not reported
Enf. disp. status date: Not reported
Enforcement lead agency: State
Proposed penalty amount: Not reported
Final penalty amount: Not reported
Paid penalty amount: Not reported

Regulation violated: Not reported
Area of violation: Generators - General
Date violation determined: 02/08/1991
Date achieved compliance: 03/21/1991
Violation lead agency: State
Enforcement action: WRITTEN INFORMAL
Enforcement action date: 03/05/1991
Enf. disposition status: Not reported
Enf. disp. status date: Not reported
Enforcement lead agency: State
Proposed penalty amount: Not reported
Final penalty amount: Not reported
Paid penalty amount: Not reported

Regulation violated: Not reported
Area of violation: Generators - General

HOLLINGSWORTH & VOSE CO (Continued) **1000285416**

Date violation determined: 05/17/1988
Date achieved compliance: 07/29/1988
Violation lead agency: State
Enforcement action: WRITTEN INFORMAL
Enforcement action date: 06/24/1988
Enf. disposition status: Not reported
Enf. disp. status date: Not reported
Enforcement lead agency: State
Proposed penalty amount: Not reported
Final penalty amount: Not reported
Paid penalty amount: Not reported

Evaluation Action Summary:
Evaluation date: 08/25/2011
Evaluation: COMPLIANCE EVALUATION INSPECTION ON-SITE
Area of violation: Not reported
Date achieved compliance: Not reported
Evaluation lead agency: State

Evaluation date: 09/21/2006
Evaluation: COMPLIANCE EVALUATION INSPECTION ON-SITE
Area of violation: Not reported
Date achieved compliance: Not reported
Evaluation lead agency: State

Evaluation date: 07/13/2005
Evaluation: COMPLIANCE SCHEDULE EVALUATION
Area of violation: Not reported
Date achieved compliance: Not reported
Evaluation lead agency: State

Evaluation date: 08/03/2004
Evaluation: COMPLIANCE EVALUATION INSPECTION ON-SITE
Area of violation: Generators - Pre-transport
Date achieved compliance: 08/27/2004
Evaluation lead agency: State

Evaluation date: 09/05/2001
Evaluation: COMPLIANCE SCHEDULE EVALUATION
Area of violation: Not reported
Date achieved compliance: Not reported
Evaluation lead agency: State

Evaluation date: 06/05/2001
Evaluation: COMPLIANCE EVALUATION INSPECTION ON-SITE
Area of violation: Generators - General
Date achieved compliance: 09/05/2001
Evaluation lead agency: State

Evaluation date: 06/05/2001
Evaluation: COMPLIANCE EVALUATION INSPECTION ON-SITE
Area of violation: State Statute or Regulation
Date achieved compliance: 09/05/2001
Evaluation lead agency: State

Evaluation date: 07/20/1998
Evaluation: COMPLIANCE EVALUATION INSPECTION ON-SITE

HOLLINGSWORTH & VOSE CO (Continued) **1000285416**

Area of violation: Not reported
Date achieved compliance: Not reported
Evaluation lead agency: State

Evaluation date: 05/21/1996
Evaluation: COMPLIANCE SCHEDULE EVALUATION
Area of violation: Not reported
Date achieved compliance: Not reported
Evaluation lead agency: State

Evaluation date: 10/24/1995
Evaluation: COMPLIANCE EVALUATION INSPECTION ON-SITE
Area of violation: Generators - Pre-transport
Date achieved compliance: 05/21/1996
Evaluation lead agency: State

Evaluation date: 09/27/1994
Evaluation: COMPLIANCE SCHEDULE EVALUATION
Area of violation: Not reported
Date achieved compliance: Not reported
Evaluation lead agency: State

Evaluation date: 04/28/1994
Evaluation: COMPLIANCE EVALUATION INSPECTION ON-SITE
Area of violation: State Statute or Regulation
Date achieved compliance: 09/27/1994
Evaluation lead agency: State

Evaluation date: 04/07/1993
Evaluation: COMPLIANCE EVALUATION INSPECTION ON-SITE
Area of violation: Not reported
Date achieved compliance: Not reported
Evaluation lead agency: State

Evaluation date: 04/21/1992
Evaluation: COMPLIANCE SCHEDULE EVALUATION
Area of violation: Not reported
Date achieved compliance: Not reported
Evaluation lead agency: State

Evaluation date: 04/16/1992
Evaluation: COMPLIANCE EVALUATION INSPECTION ON-SITE
Area of violation: Generators - General
Date achieved compliance: 04/21/1992
Evaluation lead agency: State

Evaluation date: 02/08/1991
Evaluation: COMPLIANCE EVALUATION INSPECTION ON-SITE
Area of violation: Generators - General
Date achieved compliance: 03/21/1991
Evaluation lead agency: State

Evaluation date: 05/17/1988
Evaluation: COMPLIANCE EVALUATION INSPECTION ON-SITE
Area of violation: Generators - General
Date achieved compliance: 07/29/1988
Evaluation lead agency: State

HOLLINGSWORTH & VOSE CO (Continued) **1000285416**

US AIRS (AFS):

Envid:	1000285416
Region Code:	01
County Code:	MA017
Programmatic ID:	AIR MA0000002512100086
Facility Registry ID:	110000308881
D and B Number:	Not reported
Facility Site Name:	HOLLINGSWORTH & VOSE
Primary SIC Code:	2621
NAICS Code:	322222
Default Air Classification Code:	MAJ
Facility Type of Ownership Code:	POF
Air CMS Category Code:	TVM
HPV Status:	Not reported

US AIRS (AFS):

Region Code:	01
Programmatic ID:	AIR MA0000002512100086
Facility Registry ID:	110000308881
Air Operating Status Code:	OPR
Default Air Classification Code:	MAJ
Air Program:	MACT Standards (40 CFR Part 63)
Activity Date:	2008-03-04 00:00:00
Activity Status Date:	Not reported
Activity Group:	Compliance Monitoring
Activity Type:	Inspection/Evaluation
Activity Status:	Not reported

Region Code:	01
Programmatic ID:	AIR MA0000002512100086
Facility Registry ID:	110000308881
Air Operating Status Code:	OPR
Default Air Classification Code:	MAJ
Air Program:	MACT Standards (40 CFR Part 63)
Activity Date:	2009-02-26 00:00:00
Activity Status Date:	Not reported
Activity Group:	Compliance Monitoring
Activity Type:	Inspection/Evaluation
Activity Status:	Not reported

Region Code:	01
Programmatic ID:	AIR MA0000002512100086
Facility Registry ID:	110000308881
Air Operating Status Code:	OPR
Default Air Classification Code:	MAJ
Air Program:	MACT Standards (40 CFR Part 63)
Activity Date:	2010-12-28 00:00:00
Activity Status Date:	Not reported
Activity Group:	Compliance Monitoring
Activity Type:	Inspection/Evaluation
Activity Status:	Not reported

Region Code:	01
Programmatic ID:	AIR MA0000002512100086
Facility Registry ID:	110000308881
Air Operating Status Code:	OPR
Default Air Classification Code:	MAJ

HOLLINGSWORTH & VOSE CO (Continued) **1000285416**

Air Program:	MACT Standards (40 CFR Part 63)
Activity Date:	2011-08-25 00:00:00
Activity Status Date:	Not reported
Activity Group:	Compliance Monitoring
Activity Type:	Inspection/Evaluation
Activity Status:	Not reported

Region Code:	01
Programmatic ID:	AIR MA0000002512100086
Facility Registry ID:	110000308881
Air Operating Status Code:	OPR
Default Air Classification Code:	MAJ
Air Program:	Operating Permits
Activity Date:	2007-06-13 00:00:00
Activity Status Date:	2007-06-19 00:00:00
Activity Group:	Compliance Monitoring
Activity Type:	Inspection/Evaluation
Activity Status:	Active

Region Code:	01
Programmatic ID:	AIR MA0000002512100086
Facility Registry ID:	110000308881
Air Operating Status Code:	OPR
Default Air Classification Code:	MAJ
Air Program:	State Implementation Plan for National Primary and Secondary Ambient Air Quality Standards
Activity Date:	2007-06-13 00:00:00
Activity Status Date:	2007-06-19 00:00:00
Activity Group:	Compliance Monitoring
Activity Type:	Inspection/Evaluation
Activity Status:	Active

Region Code:	01
Programmatic ID:	AIR MA0000002512100086
Facility Registry ID:	110000308881
Air Operating Status Code:	OPR
Default Air Classification Code:	MAJ
Air Program:	State Implementation Plan for National Primary and Secondary Ambient Air Quality Standards
Activity Date:	2015-02-25 00:00:00
Activity Status Date:	2015-03-18 00:00:00
Activity Group:	Compliance Monitoring
Activity Type:	Inspection/Evaluation
Activity Status:	Active

Region Code:	01
Programmatic ID:	AIR MA0000002512100086
Facility Registry ID:	110000308881
Air Operating Status Code:	OPR
Default Air Classification Code:	MAJ
Air Program:	State Implementation Plan for National Primary and Secondary Ambient Air Quality Standards
Activity Date:	1978-01-01 00:00:00
Activity Status Date:	Not reported
Activity Group:	Compliance Monitoring
Activity Type:	Inspection/Evaluation
Activity Status:	Not reported

Region Code:	01
Programmatic ID:	AIR MA0000002512100086

HOLLINGSWORTH & VOSE CO (Continued) **1000285416**

Facility Registry ID: 110000308881
Air Operating Status Code: OPR
Default Air Classification Code: MAJ
Air Program: State Implementation Plan for National Primary and Secondary Ambient Air Quality Standards
Activity Date: 1978-11-15 00:00:00
Activity Status Date: Not reported
Activity Group: Compliance Monitoring
Activity Type: Inspection/Evaluation
Activity Status: Not reported

Region Code: 01
Programmatic ID: AIR MA0000002512100086
Facility Registry ID: 110000308881
Air Operating Status Code: OPR
Default Air Classification Code: MAJ
Air Program: State Implementation Plan for National Primary and Secondary Ambient Air Quality Standards
Activity Date: 1979-08-21 00:00:00
Activity Status Date: Not reported
Activity Group: Compliance Monitoring
Activity Type: Inspection/Evaluation
Activity Status: Not reported

Region Code: 01
Programmatic ID: AIR MA0000002512100086
Facility Registry ID: 110000308881
Air Operating Status Code: OPR
Default Air Classification Code: MAJ
Air Program: State Implementation Plan for National Primary and Secondary Ambient Air Quality Standards
Activity Date: 1982-12-29 00:00:00
Activity Status Date: Not reported
Activity Group: Compliance Monitoring
Activity Type: Inspection/Evaluation
Activity Status: Not reported

Region Code: 01
Programmatic ID: AIR MA0000002512100086
Facility Registry ID: 110000308881
Air Operating Status Code: OPR
Default Air Classification Code: MAJ
Air Program: State Implementation Plan for National Primary and Secondary Ambient Air Quality Standards
Activity Date: 1983-11-22 00:00:00
Activity Status Date: Not reported
Activity Group: Compliance Monitoring
Activity Type: Inspection/Evaluation
Activity Status: Not reported

Region Code: 01
Programmatic ID: AIR MA0000002512100086
Facility Registry ID: 110000308881
Air Operating Status Code: OPR
Default Air Classification Code: MAJ
Air Program: State Implementation Plan for National Primary and Secondary Ambient Air Quality Standards
Activity Date: 1984-06-04 00:00:00
Activity Status Date: Not reported
Activity Group: Compliance Monitoring
Activity Type: Inspection/Evaluation
Activity Status: Not reported

HOLLINGSWORTH & VOSE CO (Continued) **1000285416**

Region Code: 01
Programmatic ID: AIR MA0000002512100086
Facility Registry ID: 110000308881
Air Operating Status Code: OPR
Default Air Classification Code: MAJ
Air Program: State Implementation Plan for National Primary and Secondary Ambient Air Quality Standards
Activity Date: 1985-01-22 00:00:00
Activity Status Date: Not reported
Activity Group: Compliance Monitoring
Activity Type: Inspection/Evaluation
Activity Status: Not reported

Region Code: 01
Programmatic ID: AIR MA0000002512100086
Facility Registry ID: 110000308881
Air Operating Status Code: OPR
Default Air Classification Code: MAJ
Air Program: State Implementation Plan for National Primary and Secondary Ambient Air Quality Standards
Activity Date: 1986-01-05 00:00:00
Activity Status Date: Not reported
Activity Group: Compliance Monitoring
Activity Type: Inspection/Evaluation
Activity Status: Not reported

Region Code: 01
Programmatic ID: AIR MA0000002512100086
Facility Registry ID: 110000308881
Air Operating Status Code: OPR
Default Air Classification Code: MAJ
Air Program: State Implementation Plan for National Primary and Secondary Ambient Air Quality Standards
Activity Date: 1986-02-05 00:00:00
Activity Status Date: Not reported
Activity Group: Compliance Monitoring
Activity Type: Inspection/Evaluation
Activity Status: Not reported

Region Code: 01
Programmatic ID: AIR MA0000002512100086
Facility Registry ID: 110000308881
Air Operating Status Code: OPR
Default Air Classification Code: MAJ
Air Program: State Implementation Plan for National Primary and Secondary Ambient Air Quality Standards
Activity Date: 1986-08-28 00:00:00
Activity Status Date: Not reported
Activity Group: Compliance Monitoring
Activity Type: Inspection/Evaluation
Activity Status: Not reported

Region Code: 01
Programmatic ID: AIR MA0000002512100086
Facility Registry ID: 110000308881
Air Operating Status Code: OPR
Default Air Classification Code: MAJ
Air Program: State Implementation Plan for National Primary and Secondary Ambient Air Quality Standards
Activity Date: 1987-03-23 00:00:00
Activity Status Date: Not reported
Activity Group: Compliance Monitoring

HOLLINGSWORTH & VOSE CO (Continued) **1000285416**

Activity Type: Inspection/Evaluation
Activity Status: Not reported

Region Code: 01
Programmatic ID: AIR MA0000002512100086
Facility Registry ID: 110000308881
Air Operating Status Code: OPR
Default Air Classification Code: MAJ
Air Program: State Implementation Plan for National Primary and Secondary Ambient Air Quality Standards
Activity Date: 1988-02-10 00:00:00
Activity Status Date: Not reported
Activity Group: Compliance Monitoring
Activity Type: Inspection/Evaluation
Activity Status: Not reported

Region Code: 01
Programmatic ID: AIR MA0000002512100086
Facility Registry ID: 110000308881
Air Operating Status Code: OPR
Default Air Classification Code: MAJ
Air Program: State Implementation Plan for National Primary and Secondary Ambient Air Quality Standards
Activity Date: 1988-05-02 00:00:00
Activity Status Date: Not reported
Activity Group: Compliance Monitoring
Activity Type: Inspection/Evaluation
Activity Status: Not reported

Region Code: 01
Programmatic ID: AIR MA0000002512100086
Facility Registry ID: 110000308881
Air Operating Status Code: OPR
Default Air Classification Code: MAJ
Air Program: State Implementation Plan for National Primary and Secondary Ambient Air Quality Standards
Activity Date: 1989-01-31 00:00:00
Activity Status Date: Not reported
Activity Group: Compliance Monitoring
Activity Type: Inspection/Evaluation
Activity Status: Not reported

Region Code: 01
Programmatic ID: AIR MA0000002512100086
Facility Registry ID: 110000308881
Air Operating Status Code: OPR
Default Air Classification Code: MAJ
Air Program: State Implementation Plan for National Primary and Secondary Ambient Air Quality Standards
Activity Date: 1989-03-23 00:00:00
Activity Status Date: Not reported
Activity Group: Compliance Monitoring
Activity Type: Inspection/Evaluation
Activity Status: Not reported

Region Code: 01
Programmatic ID: AIR MA0000002512100086
Facility Registry ID: 110000308881
Air Operating Status Code: OPR
Default Air Classification Code: MAJ
Air Program: State Implementation Plan for National Primary and Secondary Ambient Air Quality Standards

HOLLINGSWORTH & VOSE CO (Continued) **1000285416**

Activity Date:	1990-01-31 00:00:00
Activity Status Date:	Not reported
Activity Group:	Compliance Monitoring
Activity Type:	Inspection/Evaluation
Activity Status:	Not reported
Region Code:	01
Programmatic ID:	AIR MA0000002512100086
Facility Registry ID:	110000308881
Air Operating Status Code:	OPR
Default Air Classification Code:	MAJ
Air Program:	State Implementation Plan for National Primary and Secondary Ambient Air Quality Standards
Activity Date:	1990-05-08 00:00:00
Activity Status Date:	Not reported
Activity Group:	Compliance Monitoring
Activity Type:	Inspection/Evaluation
Activity Status:	Not reported
Region Code:	01
Programmatic ID:	AIR MA0000002512100086
Facility Registry ID:	110000308881
Air Operating Status Code:	OPR
Default Air Classification Code:	MAJ
Air Program:	State Implementation Plan for National Primary and Secondary Ambient Air Quality Standards
Activity Date:	1991-01-16 00:00:00
Activity Status Date:	Not reported
Activity Group:	Compliance Monitoring
Activity Type:	Inspection/Evaluation
Activity Status:	Not reported
Region Code:	01
Programmatic ID:	AIR MA0000002512100086
Facility Registry ID:	110000308881
Air Operating Status Code:	OPR
Default Air Classification Code:	MAJ
Air Program:	State Implementation Plan for National Primary and Secondary Ambient Air Quality Standards
Activity Date:	1991-01-31 00:00:00
Activity Status Date:	Not reported
Activity Group:	Compliance Monitoring
Activity Type:	Inspection/Evaluation
Activity Status:	Not reported
Region Code:	01
Programmatic ID:	AIR MA0000002512100086
Facility Registry ID:	110000308881
Air Operating Status Code:	OPR
Default Air Classification Code:	MAJ
Air Program:	State Implementation Plan for National Primary and Secondary Ambient Air Quality Standards
Activity Date:	1992-01-31 00:00:00
Activity Status Date:	Not reported
Activity Group:	Compliance Monitoring
Activity Type:	Inspection/Evaluation
Activity Status:	Not reported
Region Code:	01
Programmatic ID:	AIR MA0000002512100086
Facility Registry ID:	110000308881

HOLLINGSWORTH & VOSE CO (Continued) **1000285416**

Air Operating Status Code:	OPR
Default Air Classification Code:	MAJ
Air Program:	State Implementation Plan for National Primary and Secondary Ambient Air Quality Standards
Activity Date:	1992-04-16 00:00:00
Activity Status Date:	Not reported
Activity Group:	Compliance Monitoring
Activity Type:	Inspection/Evaluation
Activity Status:	Not reported

Region Code:	01
Programmatic ID:	AIR MA0000002512100086
Facility Registry ID:	110000308881
Air Operating Status Code:	OPR
Default Air Classification Code:	MAJ
Air Program:	State Implementation Plan for National Primary and Secondary Ambient Air Quality Standards
Activity Date:	1993-02-01 00:00:00
Activity Status Date:	Not reported
Activity Group:	Compliance Monitoring
Activity Type:	Inspection/Evaluation
Activity Status:	Not reported

Region Code:	01
Programmatic ID:	AIR MA0000002512100086
Facility Registry ID:	110000308881
Air Operating Status Code:	OPR
Default Air Classification Code:	MAJ
Air Program:	State Implementation Plan for National Primary and Secondary Ambient Air Quality Standards
Activity Date:	1993-04-07 00:00:00
Activity Status Date:	Not reported
Activity Group:	Compliance Monitoring
Activity Type:	Inspection/Evaluation
Activity Status:	Not reported

Region Code:	01
Programmatic ID:	AIR MA0000002512100086
Facility Registry ID:	110000308881
Air Operating Status Code:	OPR
Default Air Classification Code:	MAJ
Air Program:	State Implementation Plan for National Primary and Secondary Ambient Air Quality Standards
Activity Date:	1994-04-28 00:00:00
Activity Status Date:	Not reported
Activity Group:	Compliance Monitoring
Activity Type:	Inspection/Evaluation
Activity Status:	Not reported

Region Code:	01
Programmatic ID:	AIR MA0000002512100086
Facility Registry ID:	110000308881
Air Operating Status Code:	OPR
Default Air Classification Code:	MAJ
Air Program:	State Implementation Plan for National Primary and Secondary Ambient Air Quality Standards
Activity Date:	1994-06-01 00:00:00
Activity Status Date:	Not reported
Activity Group:	Compliance Monitoring
Activity Type:	Inspection/Evaluation
Activity Status:	Not reported

HOLLINGSWORTH & VOSE CO (Continued) **1000285416**

Region Code: 01
Programmatic ID: AIR MA0000002512100086
Facility Registry ID: 110000308881
Air Operating Status Code: OPR
Default Air Classification Code: MAJ
Air Program: State Implementation Plan for National Primary and Secondary Ambient Air Quality Standards
Activity Date: 1995-05-18 00:00:00
Activity Status Date: Not reported
Activity Group: Compliance Monitoring
Activity Type: Inspection/Evaluation
Activity Status: Not reported

Region Code: 01
Programmatic ID: AIR MA0000002512100086
Facility Registry ID: 110000308881
Air Operating Status Code: OPR
Default Air Classification Code: MAJ
Air Program: State Implementation Plan for National Primary and Secondary Ambient Air Quality Standards
Activity Date: 1995-10-24 00:00:00
Activity Status Date: Not reported
Activity Group: Compliance Monitoring
Activity Type: Inspection/Evaluation
Activity Status: Not reported

Region Code: 01
Programmatic ID: AIR MA0000002512100086
Facility Registry ID: 110000308881
Air Operating Status Code: OPR
Default Air Classification Code: MAJ
Air Program: State Implementation Plan for National Primary and Secondary Ambient Air Quality Standards
Activity Date: 1996-03-27 00:00:00
Activity Status Date: Not reported
Activity Group: Compliance Monitoring
Activity Type: Inspection/Evaluation
Activity Status: Not reported

Region Code: 01
Programmatic ID: AIR MA0000002512100086
Facility Registry ID: 110000308881
Air Operating Status Code: OPR
Default Air Classification Code: MAJ
Air Program: State Implementation Plan for National Primary and Secondary Ambient Air Quality Standards
Activity Date: 1997-03-11 00:00:00
Activity Status Date: Not reported
Activity Group: Compliance Monitoring
Activity Type: Inspection/Evaluation
Activity Status: Not reported

Region Code: 01
Programmatic ID: AIR MA0000002512100086
Facility Registry ID: 110000308881
Air Operating Status Code: OPR
Default Air Classification Code: MAJ
Air Program: State Implementation Plan for National Primary and Secondary Ambient Air Quality Standards
Activity Date: 1998-01-29 00:00:00
Activity Status Date: Not reported
Activity Group: Compliance Monitoring

HOLLINGSWORTH & VOSE CO (Continued) **1000285416**

Activity Type: Inspection/Evaluation
Activity Status: Not reported

Region Code: 01
Programmatic ID: AIR MA0000002512100086
Facility Registry ID: 110000308881
Air Operating Status Code: OPR
Default Air Classification Code: MAJ
Air Program: State Implementation Plan for National Primary and Secondary Ambient Air Quality Standards
Activity Date: 1998-07-20 00:00:00
Activity Status Date: Not reported
Activity Group: Compliance Monitoring
Activity Type: Inspection/Evaluation
Activity Status: Not reported

Region Code: 01
Programmatic ID: AIR MA0000002512100086
Facility Registry ID: 110000308881
Air Operating Status Code: OPR
Default Air Classification Code: MAJ
Air Program: State Implementation Plan for National Primary and Secondary Ambient Air Quality Standards
Activity Date: 1998-09-09 00:00:00
Activity Status Date: Not reported
Activity Group: Compliance Monitoring
Activity Type: Inspection/Evaluation
Activity Status: Not reported

Region Code: 01
Programmatic ID: AIR MA0000002512100086
Facility Registry ID: 110000308881
Air Operating Status Code: OPR
Default Air Classification Code: MAJ
Air Program: State Implementation Plan for National Primary and Secondary Ambient Air Quality Standards
Activity Date: 1999-02-11 00:00:00
Activity Status Date: Not reported
Activity Group: Compliance Monitoring
Activity Type: Inspection/Evaluation
Activity Status: Not reported

Region Code: 01
Programmatic ID: AIR MA0000002512100086
Facility Registry ID: 110000308881
Air Operating Status Code: OPR
Default Air Classification Code: MAJ
Air Program: State Implementation Plan for National Primary and Secondary Ambient Air Quality Standards
Activity Date: 2000-05-04 00:00:00
Activity Status Date: Not reported
Activity Group: Compliance Monitoring
Activity Type: Inspection/Evaluation
Activity Status: Not reported

Region Code: 01
Programmatic ID: AIR MA0000002512100086
Facility Registry ID: 110000308881
Air Operating Status Code: OPR
Default Air Classification Code: MAJ
Air Program: State Implementation Plan for National Primary and Secondary Ambient Air Quality Standards

HOLLINGSWORTH & VOSE CO (Continued) **1000285416**

Activity Date: 2001-04-09 00:00:00
Activity Status Date: Not reported
Activity Group: Compliance Monitoring
Activity Type: Inspection/Evaluation
Activity Status: Not reported

Region Code: 01
Programmatic ID: AIR MA0000002512100086
Facility Registry ID: 110000308881
Air Operating Status Code: OPR
Default Air Classification Code: MAJ
Air Program: State Implementation Plan for National Primary and Secondary Ambient Air Quality Standards
Activity Date: 2002-04-09 00:00:00
Activity Status Date: Not reported
Activity Group: Compliance Monitoring
Activity Type: Inspection/Evaluation
Activity Status: Not reported

Region Code: 01
Programmatic ID: AIR MA0000002512100086
Facility Registry ID: 110000308881
Air Operating Status Code: OPR
Default Air Classification Code: MAJ
Air Program: State Implementation Plan for National Primary and Secondary Ambient Air Quality Standards
Activity Date: 2003-01-30 00:00:00
Activity Status Date: Not reported
Activity Group: Compliance Monitoring
Activity Type: Inspection/Evaluation
Activity Status: Not reported

Region Code: 01
Programmatic ID: AIR MA0000002512100086
Facility Registry ID: 110000308881
Air Operating Status Code: OPR
Default Air Classification Code: MAJ
Air Program: State Implementation Plan for National Primary and Secondary Ambient Air Quality Standards
Activity Date: 2003-04-17 00:00:00
Activity Status Date: Not reported
Activity Group: Compliance Monitoring
Activity Type: Inspection/Evaluation
Activity Status: Not reported

Region Code: 01
Programmatic ID: AIR MA0000002512100086
Facility Registry ID: 110000308881
Air Operating Status Code: OPR
Default Air Classification Code: MAJ
Air Program: State Implementation Plan for National Primary and Secondary Ambient Air Quality Standards
Activity Date: 2004-03-15 00:00:00
Activity Status Date: Not reported
Activity Group: Compliance Monitoring
Activity Type: Inspection/Evaluation
Activity Status: Not reported

Region Code: 01
Programmatic ID: AIR MA0000002512100086
Facility Registry ID: 110000308881

HOLLINGSWORTH & VOSE CO (Continued) **1000285416**

Air Operating Status Code:	OPR
Default Air Classification Code:	MAJ
Air Program:	State Implementation Plan for National Primary and Secondary Ambient Air Quality Standards
Activity Date:	2004-04-15 00:00:00
Activity Status Date:	Not reported
Activity Group:	Compliance Monitoring
Activity Type:	Inspection/Evaluation
Activity Status:	Not reported

Region Code:	01
Programmatic ID:	AIR MA0000002512100086
Facility Registry ID:	110000308881
Air Operating Status Code:	OPR
Default Air Classification Code:	MAJ
Air Program:	State Implementation Plan for National Primary and Secondary Ambient Air Quality Standards
Activity Date:	2004-05-15 00:00:00
Activity Status Date:	Not reported
Activity Group:	Compliance Monitoring
Activity Type:	Inspection/Evaluation
Activity Status:	Not reported

Region Code:	01
Programmatic ID:	AIR MA0000002512100086
Facility Registry ID:	110000308881
Air Operating Status Code:	OPR
Default Air Classification Code:	MAJ
Air Program:	State Implementation Plan for National Primary and Secondary Ambient Air Quality Standards
Activity Date:	2004-05-16 00:00:00
Activity Status Date:	Not reported
Activity Group:	Compliance Monitoring
Activity Type:	Inspection/Evaluation
Activity Status:	Not reported

Region Code:	01
Programmatic ID:	AIR MA0000002512100086
Facility Registry ID:	110000308881
Air Operating Status Code:	OPR
Default Air Classification Code:	MAJ
Air Program:	State Implementation Plan for National Primary and Secondary Ambient Air Quality Standards
Activity Date:	2004-06-13 00:00:00
Activity Status Date:	Not reported
Activity Group:	Compliance Monitoring
Activity Type:	Inspection/Evaluation
Activity Status:	Not reported

Region Code:	01
Programmatic ID:	AIR MA0000002512100086
Facility Registry ID:	110000308881
Air Operating Status Code:	OPR
Default Air Classification Code:	MAJ
Air Program:	State Implementation Plan for National Primary and Secondary Ambient Air Quality Standards
Activity Date:	2004-07-01 00:00:00
Activity Status Date:	Not reported
Activity Group:	Compliance Monitoring
Activity Type:	Inspection/Evaluation
Activity Status:	Not reported

HOLLINGSWORTH & VOSE CO (Continued) **1000285416**

Region Code: 01
Programmatic ID: AIR MA0000002512100086
Facility Registry ID: 110000308881
Air Operating Status Code: OPR
Default Air Classification Code: MAJ
Air Program: State Implementation Plan for National Primary and Secondary Ambient Air Quality Standards
Activity Date: 2004-08-03 00:00:00
Activity Status Date: Not reported
Activity Group: Compliance Monitoring
Activity Type: Inspection/Evaluation
Activity Status: Not reported

Region Code: 01
Programmatic ID: AIR MA0000002512100086
Facility Registry ID: 110000308881
Air Operating Status Code: OPR
Default Air Classification Code: MAJ
Air Program: State Implementation Plan for National Primary and Secondary Ambient Air Quality Standards
Activity Date: 2004-09-07 00:00:00
Activity Status Date: Not reported
Activity Group: Compliance Monitoring
Activity Type: Inspection/Evaluation
Activity Status: Not reported

Region Code: 01
Programmatic ID: AIR MA0000002512100086
Facility Registry ID: 110000308881
Air Operating Status Code: OPR
Default Air Classification Code: MAJ
Air Program: State Implementation Plan for National Primary and Secondary Ambient Air Quality Standards
Activity Date: 2004-09-30 00:00:00
Activity Status Date: Not reported
Activity Group: Compliance Monitoring
Activity Type: Inspection/Evaluation
Activity Status: Not reported

Region Code: 01
Programmatic ID: AIR MA0000002512100086
Facility Registry ID: 110000308881
Air Operating Status Code: OPR
Default Air Classification Code: MAJ
Air Program: State Implementation Plan for National Primary and Secondary Ambient Air Quality Standards
Activity Date: 2004-10-07 00:00:00
Activity Status Date: Not reported
Activity Group: Compliance Monitoring
Activity Type: Inspection/Evaluation
Activity Status: Not reported

Region Code: 01
Programmatic ID: AIR MA0000002512100086
Facility Registry ID: 110000308881
Air Operating Status Code: OPR
Default Air Classification Code: MAJ
Air Program: State Implementation Plan for National Primary and Secondary Ambient Air Quality Standards
Activity Date: 2004-12-15 00:00:00
Activity Status Date: Not reported
Activity Group: Compliance Monitoring

HOLLINGSWORTH & VOSE CO (Continued) **1000285416**

Activity Type:	Inspection/Evaluation
Activity Status:	Not reported
Region Code:	01
Programmatic ID:	AIR MA0000002512100086
Facility Registry ID:	110000308881
Air Operating Status Code:	OPR
Default Air Classification Code:	MAJ
Air Program:	State Implementation Plan for National Primary and Secondary Ambient Air Quality Standards
Activity Date:	2005-02-03 00:00:00
Activity Status Date:	Not reported
Activity Group:	Compliance Monitoring
Activity Type:	Inspection/Evaluation
Activity Status:	Not reported
Region Code:	01
Programmatic ID:	AIR MA0000002512100086
Facility Registry ID:	110000308881
Air Operating Status Code:	OPR
Default Air Classification Code:	MAJ
Air Program:	State Implementation Plan for National Primary and Secondary Ambient Air Quality Standards
Activity Date:	2005-03-15 00:00:00
Activity Status Date:	Not reported
Activity Group:	Compliance Monitoring
Activity Type:	Inspection/Evaluation
Activity Status:	Not reported
Region Code:	01
Programmatic ID:	AIR MA0000002512100086
Facility Registry ID:	110000308881
Air Operating Status Code:	OPR
Default Air Classification Code:	MAJ
Air Program:	State Implementation Plan for National Primary and Secondary Ambient Air Quality Standards
Activity Date:	2005-04-15 00:00:00
Activity Status Date:	Not reported
Activity Group:	Compliance Monitoring
Activity Type:	Inspection/Evaluation
Activity Status:	Not reported
Region Code:	01
Programmatic ID:	AIR MA0000002512100086
Facility Registry ID:	110000308881
Air Operating Status Code:	OPR
Default Air Classification Code:	MAJ
Air Program:	State Implementation Plan for National Primary and Secondary Ambient Air Quality Standards
Activity Date:	2005-05-03 00:00:00
Activity Status Date:	Not reported
Activity Group:	Compliance Monitoring
Activity Type:	Inspection/Evaluation
Activity Status:	Not reported
Region Code:	01
Programmatic ID:	AIR MA0000002512100086
Facility Registry ID:	110000308881
Air Operating Status Code:	OPR
Default Air Classification Code:	MAJ
Air Program:	State Implementation Plan for National Primary and Secondary Ambient Air Quality Standards

HOLLINGSWORTH & VOSE CO (Continued) **1000285416**

Activity Date:	2005-06-03 00:00:00
Activity Status Date:	Not reported
Activity Group:	Compliance Monitoring
Activity Type:	Inspection/Evaluation
Activity Status:	Not reported
Region Code:	01
Programmatic ID:	AIR MA0000002512100086
Facility Registry ID:	110000308881
Air Operating Status Code:	OPR
Default Air Classification Code:	MAJ
Air Program:	State Implementation Plan for National Primary and Secondary Ambient Air Quality Standards
Activity Date:	2005-08-03 00:00:00
Activity Status Date:	Not reported
Activity Group:	Compliance Monitoring
Activity Type:	Inspection/Evaluation
Activity Status:	Not reported
Region Code:	01
Programmatic ID:	AIR MA0000002512100086
Facility Registry ID:	110000308881
Air Operating Status Code:	OPR
Default Air Classification Code:	MAJ
Air Program:	State Implementation Plan for National Primary and Secondary Ambient Air Quality Standards
Activity Date:	2005-09-02 00:00:00
Activity Status Date:	Not reported
Activity Group:	Compliance Monitoring
Activity Type:	Inspection/Evaluation
Activity Status:	Not reported
Region Code:	01
Programmatic ID:	AIR MA0000002512100086
Facility Registry ID:	110000308881
Air Operating Status Code:	OPR
Default Air Classification Code:	MAJ
Air Program:	State Implementation Plan for National Primary and Secondary Ambient Air Quality Standards
Activity Date:	2005-10-19 00:00:00
Activity Status Date:	Not reported
Activity Group:	Compliance Monitoring
Activity Type:	Inspection/Evaluation
Activity Status:	Not reported
Region Code:	01
Programmatic ID:	AIR MA0000002512100086
Facility Registry ID:	110000308881
Air Operating Status Code:	OPR
Default Air Classification Code:	MAJ
Air Program:	State Implementation Plan for National Primary and Secondary Ambient Air Quality Standards
Activity Date:	2005-11-02 00:00:00
Activity Status Date:	Not reported
Activity Group:	Compliance Monitoring
Activity Type:	Inspection/Evaluation
Activity Status:	Not reported
Region Code:	01
Programmatic ID:	AIR MA0000002512100086
Facility Registry ID:	110000308881

HOLLINGSWORTH & VOSE CO (Continued) **1000285416**

Air Operating Status Code:	OPR
Default Air Classification Code:	MAJ
Air Program:	State Implementation Plan for National Primary and Secondary Ambient Air Quality Standards
Activity Date:	2005-12-02 00:00:00
Activity Status Date:	Not reported
Activity Group:	Compliance Monitoring
Activity Type:	Inspection/Evaluation
Activity Status:	Not reported

Region Code:	01
Programmatic ID:	AIR MA0000002512100086
Facility Registry ID:	110000308881
Air Operating Status Code:	OPR
Default Air Classification Code:	MAJ
Air Program:	State Implementation Plan for National Primary and Secondary Ambient Air Quality Standards
Activity Date:	2006-05-16 00:00:00
Activity Status Date:	Not reported
Activity Group:	Compliance Monitoring
Activity Type:	Inspection/Evaluation
Activity Status:	Not reported

Region Code:	01
Programmatic ID:	AIR MA0000002512100086
Facility Registry ID:	110000308881
Air Operating Status Code:	OPR
Default Air Classification Code:	MAJ
Air Program:	State Implementation Plan for National Primary and Secondary Ambient Air Quality Standards
Activity Date:	2006-05-22 00:00:00
Activity Status Date:	Not reported
Activity Group:	Compliance Monitoring
Activity Type:	Inspection/Evaluation
Activity Status:	Not reported

Region Code:	01
Programmatic ID:	AIR MA0000002512100086
Facility Registry ID:	110000308881
Air Operating Status Code:	OPR
Default Air Classification Code:	MAJ
Air Program:	State Implementation Plan for National Primary and Secondary Ambient Air Quality Standards
Activity Date:	2006-05-24 00:00:00
Activity Status Date:	Not reported
Activity Group:	Compliance Monitoring
Activity Type:	Inspection/Evaluation
Activity Status:	Not reported

Region Code:	01
Programmatic ID:	AIR MA0000002512100086
Facility Registry ID:	110000308881
Air Operating Status Code:	OPR
Default Air Classification Code:	MAJ
Air Program:	State Implementation Plan for National Primary and Secondary Ambient Air Quality Standards
Activity Date:	2006-07-27 00:00:00
Activity Status Date:	Not reported
Activity Group:	Compliance Monitoring
Activity Type:	Inspection/Evaluation
Activity Status:	Not reported

HOLLINGSWORTH & VOSE CO (Continued) **1000285416**

Region Code: 01
Programmatic ID: AIR MA0000002512100086
Facility Registry ID: 110000308881
Air Operating Status Code: OPR
Default Air Classification Code: MAJ
Air Program: State Implementation Plan for National Primary and Secondary Ambient Air Quality Standards
Activity Date: 2006-09-21 00:00:00
Activity Status Date: Not reported
Activity Group: Compliance Monitoring
Activity Type: Inspection/Evaluation
Activity Status: Not reported

Region Code: 01
Programmatic ID: AIR MA0000002512100086
Facility Registry ID: 110000308881
Air Operating Status Code: OPR
Default Air Classification Code: MAJ
Air Program: State Implementation Plan for National Primary and Secondary Ambient Air Quality Standards
Activity Date: 2006-10-30 00:00:00
Activity Status Date: Not reported
Activity Group: Compliance Monitoring
Activity Type: Inspection/Evaluation
Activity Status: Not reported

Region Code: 01
Programmatic ID: AIR MA0000002512100086
Facility Registry ID: 110000308881
Air Operating Status Code: OPR
Default Air Classification Code: MAJ
Air Program: State Implementation Plan for National Primary and Secondary Ambient Air Quality Standards
Activity Date: 2007-01-29 00:00:00
Activity Status Date: Not reported
Activity Group: Compliance Monitoring
Activity Type: Inspection/Evaluation
Activity Status: Not reported

Region Code: 01
Programmatic ID: AIR MA0000002512100086
Facility Registry ID: 110000308881
Air Operating Status Code: OPR
Default Air Classification Code: MAJ
Air Program: State Implementation Plan for National Primary and Secondary Ambient Air Quality Standards
Activity Date: 2007-01-30 00:00:00
Activity Status Date: Not reported
Activity Group: Compliance Monitoring
Activity Type: Inspection/Evaluation
Activity Status: Not reported

Region Code: 01
Programmatic ID: AIR MA0000002512100086
Facility Registry ID: 110000308881
Air Operating Status Code: OPR
Default Air Classification Code: MAJ
Air Program: State Implementation Plan for National Primary and Secondary Ambient Air Quality Standards
Activity Date: 2007-06-13 00:00:00
Activity Status Date: Not reported
Activity Group: Compliance Monitoring

HOLLINGSWORTH & VOSE CO (Continued) **1000285416**

Activity Type: Inspection/Evaluation
Activity Status: Not reported

Region Code: 01
Programmatic ID: AIR MA0000002512100086
Facility Registry ID: 110000308881
Air Operating Status Code: OPR
Default Air Classification Code: MAJ
Air Program: State Implementation Plan for National Primary and Secondary Ambient Air Quality Standards
Activity Date: 2007-06-14 00:00:00
Activity Status Date: Not reported
Activity Group: Compliance Monitoring
Activity Type: Inspection/Evaluation
Activity Status: Not reported

Region Code: 01
Programmatic ID: AIR MA0000002512100086
Facility Registry ID: 110000308881
Air Operating Status Code: OPR
Default Air Classification Code: MAJ
Air Program: State Implementation Plan for National Primary and Secondary Ambient Air Quality Standards
Activity Date: 2007-07-27 00:00:00
Activity Status Date: Not reported
Activity Group: Compliance Monitoring
Activity Type: Inspection/Evaluation
Activity Status: Not reported

Region Code: 01
Programmatic ID: AIR MA0000002512100086
Facility Registry ID: 110000308881
Air Operating Status Code: OPR
Default Air Classification Code: MAJ
Air Program: State Implementation Plan for National Primary and Secondary Ambient Air Quality Standards
Activity Date: 2007-12-04 00:00:00
Activity Status Date: Not reported
Activity Group: Compliance Monitoring
Activity Type: Inspection/Evaluation
Activity Status: Not reported

Region Code: 01
Programmatic ID: AIR MA0000002512100086
Facility Registry ID: 110000308881
Air Operating Status Code: OPR
Default Air Classification Code: MAJ
Air Program: State Implementation Plan for National Primary and Secondary Ambient Air Quality Standards
Activity Date: 2008-01-29 00:00:00
Activity Status Date: Not reported
Activity Group: Compliance Monitoring
Activity Type: Inspection/Evaluation
Activity Status: Not reported

Region Code: 01
Programmatic ID: AIR MA0000002512100086
Facility Registry ID: 110000308881
Air Operating Status Code: OPR
Default Air Classification Code: MAJ
Air Program: State Implementation Plan for National Primary and Secondary Ambient Air Quality Standards

HOLLINGSWORTH & VOSE CO (Continued) **1000285416**

Activity Date:	2008-01-30 00:00:00
Activity Status Date:	Not reported
Activity Group:	Compliance Monitoring
Activity Type:	Inspection/Evaluation
Activity Status:	Not reported
Region Code:	01
Programmatic ID:	AIR MA0000002512100086
Facility Registry ID:	110000308881
Air Operating Status Code:	OPR
Default Air Classification Code:	MAJ
Air Program:	State Implementation Plan for National Primary and Secondary Ambient Air Quality Standards
Activity Date:	2008-01-31 00:00:00
Activity Status Date:	Not reported
Activity Group:	Compliance Monitoring
Activity Type:	Inspection/Evaluation
Activity Status:	Not reported
Region Code:	01
Programmatic ID:	AIR MA0000002512100086
Facility Registry ID:	110000308881
Air Operating Status Code:	OPR
Default Air Classification Code:	MAJ
Air Program:	State Implementation Plan for National Primary and Secondary Ambient Air Quality Standards
Activity Date:	2008-02-01 00:00:00
Activity Status Date:	Not reported
Activity Group:	Compliance Monitoring
Activity Type:	Inspection/Evaluation
Activity Status:	Not reported
Region Code:	01
Programmatic ID:	AIR MA0000002512100086
Facility Registry ID:	110000308881
Air Operating Status Code:	OPR
Default Air Classification Code:	MAJ
Air Program:	State Implementation Plan for National Primary and Secondary Ambient Air Quality Standards
Activity Date:	2008-03-04 00:00:00
Activity Status Date:	Not reported
Activity Group:	Compliance Monitoring
Activity Type:	Inspection/Evaluation
Activity Status:	Not reported
Region Code:	01
Programmatic ID:	AIR MA0000002512100086
Facility Registry ID:	110000308881
Air Operating Status Code:	OPR
Default Air Classification Code:	MAJ
Air Program:	State Implementation Plan for National Primary and Secondary Ambient Air Quality Standards
Activity Date:	2008-08-04 00:00:00
Activity Status Date:	Not reported
Activity Group:	Compliance Monitoring
Activity Type:	Inspection/Evaluation
Activity Status:	Not reported
Region Code:	01
Programmatic ID:	AIR MA0000002512100086
Facility Registry ID:	110000308881

HOLLINGSWORTH & VOSE CO (Continued) **1000285416**

Air Operating Status Code:	OPR
Default Air Classification Code:	MAJ
Air Program:	State Implementation Plan for National Primary and Secondary Ambient Air Quality Standards
Activity Date:	2009-01-28 00:00:00
Activity Status Date:	Not reported
Activity Group:	Compliance Monitoring
Activity Type:	Inspection/Evaluation
Activity Status:	Not reported

Region Code:	01
Programmatic ID:	AIR MA0000002512100086
Facility Registry ID:	110000308881
Air Operating Status Code:	OPR
Default Air Classification Code:	MAJ
Air Program:	State Implementation Plan for National Primary and Secondary Ambient Air Quality Standards
Activity Date:	2009-02-08 00:00:00
Activity Status Date:	Not reported
Activity Group:	Compliance Monitoring
Activity Type:	Inspection/Evaluation
Activity Status:	Not reported

Region Code:	01
Programmatic ID:	AIR MA0000002512100086
Facility Registry ID:	110000308881
Air Operating Status Code:	OPR
Default Air Classification Code:	MAJ
Air Program:	State Implementation Plan for National Primary and Secondary Ambient Air Quality Standards
Activity Date:	2009-04-10 00:00:00
Activity Status Date:	Not reported
Activity Group:	Compliance Monitoring
Activity Type:	Inspection/Evaluation
Activity Status:	Not reported

Region Code:	01
Programmatic ID:	AIR MA0000002512100086
Facility Registry ID:	110000308881
Air Operating Status Code:	OPR
Default Air Classification Code:	MAJ
Air Program:	State Implementation Plan for National Primary and Secondary Ambient Air Quality Standards
Activity Date:	2009-07-17 00:00:00
Activity Status Date:	Not reported
Activity Group:	Compliance Monitoring
Activity Type:	Inspection/Evaluation
Activity Status:	Not reported

Region Code:	01
Programmatic ID:	AIR MA0000002512100086
Facility Registry ID:	110000308881
Air Operating Status Code:	OPR
Default Air Classification Code:	MAJ
Air Program:	State Implementation Plan for National Primary and Secondary Ambient Air Quality Standards
Activity Date:	2010-01-25 00:00:00
Activity Status Date:	Not reported
Activity Group:	Compliance Monitoring
Activity Type:	Inspection/Evaluation
Activity Status:	Not reported

HOLLINGSWORTH & VOSE CO (Continued) **1000285416**

Region Code: 01
Programmatic ID: AIR MA0000002512100086
Facility Registry ID: 110000308881
Air Operating Status Code: OPR
Default Air Classification Code: MAJ
Air Program: State Implementation Plan for National Primary and Secondary Ambient Air Quality Standards
Activity Date: 2010-02-01 00:00:00
Activity Status Date: Not reported
Activity Group: Compliance Monitoring
Activity Type: Inspection/Evaluation
Activity Status: Not reported

Region Code: 01
Programmatic ID: AIR MA0000002512100086
Facility Registry ID: 110000308881
Air Operating Status Code: OPR
Default Air Classification Code: MAJ
Air Program: State Implementation Plan for National Primary and Secondary Ambient Air Quality Standards
Activity Date: 2010-07-28 00:00:00
Activity Status Date: Not reported
Activity Group: Compliance Monitoring
Activity Type: Inspection/Evaluation
Activity Status: Not reported

Region Code: 01
Programmatic ID: AIR MA0000002512100086
Facility Registry ID: 110000308881
Air Operating Status Code: OPR
Default Air Classification Code: MAJ
Air Program: State Implementation Plan for National Primary and Secondary Ambient Air Quality Standards
Activity Date: 2011-01-28 00:00:00
Activity Status Date: Not reported
Activity Group: Compliance Monitoring
Activity Type: Inspection/Evaluation
Activity Status: Not reported

Region Code: 01
Programmatic ID: AIR MA0000002512100086
Facility Registry ID: 110000308881
Air Operating Status Code: OPR
Default Air Classification Code: MAJ
Air Program: State Implementation Plan for National Primary and Secondary Ambient Air Quality Standards
Activity Date: 2011-02-02 00:00:00
Activity Status Date: Not reported
Activity Group: Compliance Monitoring
Activity Type: Inspection/Evaluation
Activity Status: Not reported

Region Code: 01
Programmatic ID: AIR MA0000002512100086
Facility Registry ID: 110000308881
Air Operating Status Code: OPR
Default Air Classification Code: MAJ
Air Program: State Implementation Plan for National Primary and Secondary Ambient Air Quality Standards
Activity Date: 2011-07-22 00:00:00
Activity Status Date: Not reported
Activity Group: Compliance Monitoring

HOLLINGSWORTH & VOSE CO (Continued) **1000285416**

Activity Type: Inspection/Evaluation
Activity Status: Not reported

Region Code: 01
Programmatic ID: AIR MA0000002512100086
Facility Registry ID: 110000308881
Air Operating Status Code: OPR
Default Air Classification Code: MAJ
Air Program: State Implementation Plan for National Primary and Secondary Ambient Air Quality Standards
Activity Date: 2011-08-25 00:00:00
Activity Status Date: Not reported
Activity Group: Compliance Monitoring
Activity Type: Inspection/Evaluation
Activity Status: Not reported

Region Code: 01
Programmatic ID: AIR MA0000002512100086
Facility Registry ID: 110000308881
Air Operating Status Code: OPR
Default Air Classification Code: MAJ
Air Program: State Implementation Plan for National Primary and Secondary Ambient Air Quality Standards
Activity Date: 2012-01-30 00:00:00
Activity Status Date: Not reported
Activity Group: Compliance Monitoring
Activity Type: Inspection/Evaluation
Activity Status: Not reported

Region Code: 01
Programmatic ID: AIR MA0000002512100086
Facility Registry ID: 110000308881
Air Operating Status Code: OPR
Default Air Classification Code: MAJ
Air Program: State Implementation Plan for National Primary and Secondary Ambient Air Quality Standards
Activity Date: 2012-02-07 00:00:00
Activity Status Date: Not reported
Activity Group: Compliance Monitoring
Activity Type: Inspection/Evaluation
Activity Status: Not reported

Region Code: 01
Programmatic ID: AIR MA0000002512100086
Facility Registry ID: 110000308881
Air Operating Status Code: OPR
Default Air Classification Code: MAJ
Air Program: State Implementation Plan for National Primary and Secondary Ambient Air Quality Standards
Activity Date: 2012-04-13 00:00:00
Activity Status Date: Not reported
Activity Group: Compliance Monitoring
Activity Type: Inspection/Evaluation
Activity Status: Not reported

Region Code: 01
Programmatic ID: AIR MA0000002512100086
Facility Registry ID: 110000308881
Air Operating Status Code: OPR
Default Air Classification Code: MAJ
Air Program: State Implementation Plan for National Primary and Secondary Ambient Air Quality Standards

HOLLINGSWORTH & VOSE CO (Continued) **1000285416**

Activity Date:	2012-07-30 00:00:00
Activity Status Date:	Not reported
Activity Group:	Compliance Monitoring
Activity Type:	Inspection/Evaluation
Activity Status:	Not reported
Region Code:	01
Programmatic ID:	AIR MA0000002512100086
Facility Registry ID:	110000308881
Air Operating Status Code:	OPR
Default Air Classification Code:	MAJ
Air Program:	State Implementation Plan for National Primary and Secondary Ambient Air Quality Standards
Activity Date:	2013-01-30 00:00:00
Activity Status Date:	Not reported
Activity Group:	Compliance Monitoring
Activity Type:	Inspection/Evaluation
Activity Status:	Not reported
Region Code:	01
Programmatic ID:	AIR MA0000002512100086
Facility Registry ID:	110000308881
Air Operating Status Code:	OPR
Default Air Classification Code:	MAJ
Air Program:	State Implementation Plan for National Primary and Secondary Ambient Air Quality Standards
Activity Date:	2013-01-31 00:00:00
Activity Status Date:	Not reported
Activity Group:	Compliance Monitoring
Activity Type:	Inspection/Evaluation
Activity Status:	Not reported
Region Code:	01
Programmatic ID:	AIR MA0000002512100086
Facility Registry ID:	110000308881
Air Operating Status Code:	OPR
Default Air Classification Code:	MAJ
Air Program:	State Implementation Plan for National Primary and Secondary Ambient Air Quality Standards
Activity Date:	2013-07-29 00:00:00
Activity Status Date:	Not reported
Activity Group:	Compliance Monitoring
Activity Type:	Inspection/Evaluation
Activity Status:	Not reported
Region Code:	01
Programmatic ID:	AIR MA0000002512100086
Facility Registry ID:	110000308881
Air Operating Status Code:	OPR
Default Air Classification Code:	MAJ
Air Program:	State Implementation Plan for National Primary and Secondary Ambient Air Quality Standards
Activity Date:	2014-01-30 00:00:00
Activity Status Date:	Not reported
Activity Group:	Compliance Monitoring
Activity Type:	Inspection/Evaluation
Activity Status:	Not reported
Region Code:	01
Programmatic ID:	AIR MA0000002512100086
Facility Registry ID:	110000308881

HOLLINGSWORTH & VOSE CO (Continued) **1000285416**

Air Operating Status Code:	OPR
Default Air Classification Code:	MAJ
Air Program:	State Implementation Plan for National Primary and Secondary Ambient Air Quality Standards
Activity Date:	2014-02-05 00:00:00
Activity Status Date:	Not reported
Activity Group:	Compliance Monitoring
Activity Type:	Inspection/Evaluation
Activity Status:	Not reported

Region Code:	01
Programmatic ID:	AIR MA0000002512100086
Facility Registry ID:	110000308881
Air Operating Status Code:	OPR
Default Air Classification Code:	MAJ
Air Program:	State Implementation Plan for National Primary and Secondary Ambient Air Quality Standards
Activity Date:	2014-07-30 00:00:00
Activity Status Date:	Not reported
Activity Group:	Compliance Monitoring
Activity Type:	Inspection/Evaluation
Activity Status:	Not reported

Region Code:	01
Programmatic ID:	AIR MA0000002512100086
Facility Registry ID:	110000308881
Air Operating Status Code:	OPR
Default Air Classification Code:	MAJ
Air Program:	State Implementation Plan for National Primary and Secondary Ambient Air Quality Standards
Activity Date:	1992-05-05 00:00:00
Activity Status Date:	1992-05-05 00:00:00
Activity Group:	Enforcement Action
Activity Type:	Administrative - Formal
Activity Status:	Final Order Issued

Region Code:	01
Programmatic ID:	AIR MA0000002512100086
Facility Registry ID:	110000308881
Air Operating Status Code:	OPR
Default Air Classification Code:	MAJ
Air Program:	State Implementation Plan for National Primary and Secondary Ambient Air Quality Standards
Activity Date:	1983-02-23 00:00:00
Activity Status Date:	1983-02-23 00:00:00
Activity Group:	Enforcement Action
Activity Type:	Administrative - Informal
Activity Status:	Achieved

Region Code:	01
Programmatic ID:	AIR MA0000002512100086
Facility Registry ID:	110000308881
Air Operating Status Code:	OPR
Default Air Classification Code:	MAJ
Air Program:	State Implementation Plan for National Primary and Secondary Ambient Air Quality Standards
Activity Date:	1995-11-27 00:00:00
Activity Status Date:	1995-11-27 00:00:00
Activity Group:	Enforcement Action
Activity Type:	Administrative - Informal
Activity Status:	Achieved

HOLLINGSWORTH & VOSE CO (Continued) **1000285416**

Region Code:	01
Programmatic ID:	AIR MA0000002512100086
Facility Registry ID:	110000308881
Air Operating Status Code:	OPR
Default Air Classification Code:	MAJ
Air Program:	State Implementation Plan for National Primary and Secondary Ambient Air Quality Standards
Activity Date:	1998-08-11 00:00:00
Activity Status Date:	1998-08-11 00:00:00
Activity Group:	Enforcement Action
Activity Type:	Administrative - Informal
Activity Status:	Achieved

Region Code:	01
Programmatic ID:	AIR MA0000002512100086
Facility Registry ID:	110000308881
Air Operating Status Code:	OPR
Default Air Classification Code:	MAJ
Air Program:	State Implementation Plan for National Primary and Secondary Ambient Air Quality Standards
Activity Date:	2004-06-01 00:00:00
Activity Status Date:	2004-06-01 00:00:00
Activity Group:	Enforcement Action
Activity Type:	Administrative - Informal
Activity Status:	Achieved

Region Code:	01
Programmatic ID:	AIR MA0000002512100086
Facility Registry ID:	110000308881
Air Operating Status Code:	OPR
Default Air Classification Code:	MAJ
Air Program:	State Implementation Plan for National Primary and Secondary Ambient Air Quality Standards
Activity Date:	2004-08-27 00:00:00
Activity Status Date:	2004-08-27 00:00:00
Activity Group:	Enforcement Action
Activity Type:	Administrative - Informal
Activity Status:	Achieved

Region Code:	01
Programmatic ID:	AIR MA0000002512100086
Facility Registry ID:	110000308881
Air Operating Status Code:	OPR
Default Air Classification Code:	MAJ
Air Program:	State Implementation Plan for National Primary and Secondary Ambient Air Quality Standards
Activity Date:	2006-05-26 00:00:00
Activity Status Date:	2006-05-26 00:00:00
Activity Group:	Enforcement Action
Activity Type:	Administrative - Informal
Activity Status:	Achieved

Region Code:	01
Programmatic ID:	AIR MA0000002512100086
Facility Registry ID:	110000308881
Air Operating Status Code:	OPR
Default Air Classification Code:	MAJ
Air Program:	Title V Permits
Activity Date:	Not reported
Activity Status Date:	2004-07-14 00:00:00
Activity Group:	Case File

HOLLINGSWORTH & VOSE CO (Continued) **1000285416**

Activity Type: Case File
Activity Status: Resolved

Region Code: 01
Programmatic ID: AIR MA0000002512100086
Facility Registry ID: 110000308881
Air Operating Status Code: OPR
Default Air Classification Code: MAJ
Air Program: Title V Permits
Activity Date: Not reported
Activity Status Date: 2006-05-30 00:00:00
Activity Group: Case File
Activity Type: Case File
Activity Status: Resolved

Region Code: 01
Programmatic ID: AIR MA0000002512100086
Facility Registry ID: 110000308881
Air Operating Status Code: OPR
Default Air Classification Code: MAJ
Air Program: Title V Permits
Activity Date: 2015-01-30 00:00:00
Activity Status Date: 2015-02-17 00:00:00
Activity Group: Compliance Monitoring
Activity Type: Inspection/Evaluation
Activity Status: Active

Region Code: 01
Programmatic ID: AIR MA0000002512100086
Facility Registry ID: 110000308881
Air Operating Status Code: OPR
Default Air Classification Code: MAJ
Air Program: Title V Permits
Activity Date: 2015-01-30 00:00:00
Activity Status Date: 2015-02-19 00:00:00
Activity Group: Compliance Monitoring
Activity Type: Inspection/Evaluation
Activity Status: Active

Region Code: 01
Programmatic ID: AIR MA0000002512100086
Facility Registry ID: 110000308881
Air Operating Status Code: OPR
Default Air Classification Code: MAJ
Air Program: Title V Permits
Activity Date: 2015-07-23 00:00:00
Activity Status Date: 2015-08-25 00:00:00
Activity Group: Compliance Monitoring
Activity Type: Inspection/Evaluation
Activity Status: Active

Region Code: 01
Programmatic ID: AIR MA0000002512100086
Facility Registry ID: 110000308881
Air Operating Status Code: OPR
Default Air Classification Code: MAJ
Air Program: Title V Permits

HOLLINGSWORTH & VOSE CO (Continued) **1000285416**

Activity Date:	2005-02-03 00:00:00
Activity Status Date:	Not reported
Activity Group:	Compliance Monitoring
Activity Type:	Inspection/Evaluation
Activity Status:	Not reported

Region Code:	01
Programmatic ID:	AIR MA0000002512100086
Facility Registry ID:	110000308881
Air Operating Status Code:	OPR
Default Air Classification Code:	MAJ
Air Program:	Title V Permits
Activity Date:	2006-05-22 00:00:00
Activity Status Date:	Not reported
Activity Group:	Compliance Monitoring
Activity Type:	Inspection/Evaluation
Activity Status:	Not reported

Region Code:	01
Programmatic ID:	AIR MA0000002512100086
Facility Registry ID:	110000308881
Air Operating Status Code:	OPR
Default Air Classification Code:	MAJ
Air Program:	Title V Permits
Activity Date:	2006-05-24 00:00:00
Activity Status Date:	Not reported
Activity Group:	Compliance Monitoring
Activity Type:	Inspection/Evaluation
Activity Status:	Not reported

Region Code:	01
Programmatic ID:	AIR MA0000002512100086
Facility Registry ID:	110000308881
Air Operating Status Code:	OPR
Default Air Classification Code:	MAJ
Air Program:	Title V Permits
Activity Date:	2007-01-29 00:00:00
Activity Status Date:	Not reported
Activity Group:	Compliance Monitoring
Activity Type:	Inspection/Evaluation
Activity Status:	Not reported

Region Code:	01
Programmatic ID:	AIR MA0000002512100086
Facility Registry ID:	110000308881
Air Operating Status Code:	OPR
Default Air Classification Code:	MAJ
Air Program:	Title V Permits
Activity Date:	2007-06-13 00:00:00
Activity Status Date:	Not reported
Activity Group:	Compliance Monitoring
Activity Type:	Inspection/Evaluation
Activity Status:	Not reported

Region Code:	01
Programmatic ID:	AIR MA0000002512100086
Facility Registry ID:	110000308881

HOLLINGSWORTH & VOSE CO (Continued) **1000285416**

Air Operating Status Code: OPR
Default Air Classification Code: MAJ
Air Program: Title V Permits
Activity Date: 2008-01-29 00:00:00
Activity Status Date: Not reported
Activity Group: Compliance Monitoring
Activity Type: Inspection/Evaluation
Activity Status: Not reported

Region Code: 01
Programmatic ID: AIR MA0000002512100086
Facility Registry ID: 110000308881
Air Operating Status Code: OPR
Default Air Classification Code: MAJ
Air Program: Title V Permits
Activity Date: 2008-01-30 00:00:00
Activity Status Date: Not reported
Activity Group: Compliance Monitoring
Activity Type: Inspection/Evaluation
Activity Status: Not reported

Region Code: 01
Programmatic ID: AIR MA0000002512100086
Facility Registry ID: 110000308881
Air Operating Status Code: OPR
Default Air Classification Code: MAJ
Air Program: Title V Permits
Activity Date: 2008-01-31 00:00:00
Activity Status Date: Not reported
Activity Group: Compliance Monitoring
Activity Type: Inspection/Evaluation
Activity Status: Not reported

Region Code: 01
Programmatic ID: AIR MA0000002512100086
Facility Registry ID: 110000308881
Air Operating Status Code: OPR
Default Air Classification Code: MAJ
Air Program: Title V Permits
Activity Date: 2009-01-28 00:00:00
Activity Status Date: Not reported
Activity Group: Compliance Monitoring
Activity Type: Inspection/Evaluation
Activity Status: Not reported

Region Code: 01
Programmatic ID: AIR MA0000002512100086
Facility Registry ID: 110000308881
Air Operating Status Code: OPR
Default Air Classification Code: MAJ
Air Program: Title V Permits
Activity Date: 2009-02-08 00:00:00
Activity Status Date: Not reported
Activity Group: Compliance Monitoring
Activity Type: Inspection/Evaluation
Activity Status: Not reported

HOLLINGSWORTH & VOSE CO (Continued) **1000285416**

Region Code: 01
Programmatic ID: AIR MA0000002512100086
Facility Registry ID: 110000308881
Air Operating Status Code: OPR
Default Air Classification Code: MAJ
Air Program: Title V Permits
Activity Date: 2010-01-25 00:00:00
Activity Status Date: Not reported
Activity Group: Compliance Monitoring
Activity Type: Inspection/Evaluation
Activity Status: Not reported

Region Code: 01
Programmatic ID: AIR MA0000002512100086
Facility Registry ID: 110000308881
Air Operating Status Code: OPR
Default Air Classification Code: MAJ
Air Program: Title V Permits
Activity Date: 2010-02-01 00:00:00
Activity Status Date: Not reported
Activity Group: Compliance Monitoring
Activity Type: Inspection/Evaluation
Activity Status: Not reported

Region Code: 01
Programmatic ID: AIR MA0000002512100086
Facility Registry ID: 110000308881
Air Operating Status Code: OPR
Default Air Classification Code: MAJ
Air Program: Title V Permits
Activity Date: 2011-01-28 00:00:00
Activity Status Date: Not reported
Activity Group: Compliance Monitoring
Activity Type: Inspection/Evaluation
Activity Status: Not reported

Region Code: 01
Programmatic ID: AIR MA0000002512100086
Facility Registry ID: 110000308881
Air Operating Status Code: OPR
Default Air Classification Code: MAJ
Air Program: Title V Permits
Activity Date: 2011-02-02 00:00:00
Activity Status Date: Not reported
Activity Group: Compliance Monitoring
Activity Type: Inspection/Evaluation
Activity Status: Not reported

Region Code: 01
Programmatic ID: AIR MA0000002512100086
Facility Registry ID: 110000308881
Air Operating Status Code: OPR
Default Air Classification Code: MAJ
Air Program: Title V Permits
Activity Date: 2012-01-30 00:00:00
Activity Status Date: Not reported
Activity Group: Compliance Monitoring

HOLLINGSWORTH & VOSE CO (Continued) **1000285416**

Activity Type:	Inspection/Evaluation
Activity Status:	Not reported
Region Code:	01
Programmatic ID:	AIR MA0000002512100086
Facility Registry ID:	110000308881
Air Operating Status Code:	OPR
Default Air Classification Code:	MAJ
Air Program:	Title V Permits
Activity Date:	2012-02-07 00:00:00
Activity Status Date:	Not reported
Activity Group:	Compliance Monitoring
Activity Type:	Inspection/Evaluation
Activity Status:	Not reported
Region Code:	01
Programmatic ID:	AIR MA0000002512100086
Facility Registry ID:	110000308881
Air Operating Status Code:	OPR
Default Air Classification Code:	MAJ
Air Program:	Title V Permits
Activity Date:	2013-01-30 00:00:00
Activity Status Date:	Not reported
Activity Group:	Compliance Monitoring
Activity Type:	Inspection/Evaluation
Activity Status:	Not reported
Region Code:	01
Programmatic ID:	AIR MA0000002512100086
Facility Registry ID:	110000308881
Air Operating Status Code:	OPR
Default Air Classification Code:	MAJ
Air Program:	Title V Permits
Activity Date:	2013-01-31 00:00:00
Activity Status Date:	Not reported
Activity Group:	Compliance Monitoring
Activity Type:	Inspection/Evaluation
Activity Status:	Not reported
Region Code:	01
Programmatic ID:	AIR MA0000002512100086
Facility Registry ID:	110000308881
Air Operating Status Code:	OPR
Default Air Classification Code:	MAJ
Air Program:	Title V Permits
Activity Date:	2014-01-30 00:00:00
Activity Status Date:	Not reported
Activity Group:	Compliance Monitoring
Activity Type:	Inspection/Evaluation
Activity Status:	Not reported
Region Code:	01
Programmatic ID:	AIR MA0000002512100086
Facility Registry ID:	110000308881
Air Operating Status Code:	OPR
Default Air Classification Code:	MAJ
Air Program:	Title V Permits

HOLLINGSWORTH & VOSE CO (Continued) **1000285416**

Activity Date: 2014-02-05 00:00:00
Activity Status Date: Not reported
Activity Group: Compliance Monitoring
Activity Type: Inspection/Evaluation
Activity Status: Not reported

FINDS:

Registry ID: 110000308881

Environmental Interest/Information System

AFS (Aerometric Information Retrieval System (AIRS) Facility Subsystem) replaces the former Compliance Data System (CDS), the National Emission Data System (NEDS), and the Storage and Retrieval of Aerometric Data (SAROAD). AIRS is the national repository for information concerning airborne pollution in the United States. AFS is used to track emissions and compliance data from industrial plants. AFS data are utilized by states to prepare State Implementation Plans to comply with regulatory programs and by EPA as an input for the estimation of total national emissions. AFS is undergoing a major redesign to support facility operating permits required under Title V of the Clean Air Act.

US EPA TRIS (Toxics Release Inventory System) contains information from facilities on the amounts of over 300 listed toxic chemicals that these facilities release directly to air, water, land, or that are transported off-site.

RCRAInfo is a national information system that supports the Resource Conservation and Recovery Act (RCRA) program through the tracking of events and activities related to facilities that generate, transport, and treat, store, or dispose of hazardous waste. RCRAInfo allows RCRA program staff to track the notification, permit, compliance, and corrective action activities required under RCRA.

HAZARDOUS AIR POLLUTANT MAJOR

US National Pollutant Discharge Elimination System (NPDES) module of the Compliance Information System (ICIS) tracks surface water permits issued under the Clean Water Act. Under NPDES, all facilities that discharge pollutants from any point source into waters of the United States are required to obtain a permit. The permit will likely contain limits on what can be discharged, impose monitoring and reporting requirements, and include other provisions to ensure that the discharge does not adversely affect water quality.

CERCLIS (Comprehensive Environmental Response, Compensation, and Liability Information System) is the Superfund database that is used to support management in all phases of the Superfund program. The system contains information on all aspects of hazardous waste sites, including an inventory of sites, planned and actual site activities, and financial information.

MA-EPICS - Massachussetts Environmental Protection Integrated Computer System

HOLLINGSWORTH & VOSE CO (Continued) **1000285416**

AIR MAJOR

ICIS (Integrated Compliance Information System) is the Integrated Compliance Information System and provides a database that, when complete, will contain integrated Enforcement and Compliance information across most of EPA's programs. The vision for ICIS is to replace EPA's independent databases that contain Enforcement data with a single repository for that information. Currently, ICIS contains all Federal Administrative and Judicial enforcement actions. This information is maintained in ICIS by EPA in the Regional offices and it Headquarters. A future release of ICIS will replace the Permit Compliance System (PCS) which supports the NPDES and will integrate that information with Federal actions already in the system. ICIS also has the capability to track other activities occurring in the Region that support Compliance and Enforcement programs. These include; Incident Tracking, Compliance Assistance, and Compliance Monitoring.

ECHO:

Envid:	1000285416
Registry ID:	110000308881
DFR URL:	http://echo.epa.gov/detailed_facility_report?fid=110000308881

FS1197 **HOLLINGSWORTH & VOSE CO** **RGA HWS** **S115025183**
NNW **219 TOWNSEND RD** **N/A**
> 1 **GROTON, MA**
2.985 mi.
15759 ft. **Site 3 of 12 in cluster FS**

Relative:
Lower

Actual:
251 ft.

RGA HWS:

2012	HOLLINGSWORTH & VOSE CO	219 TOWNSEND RD
2011	HOLLINGSWORTH & VOSE CO	219 TOWNSEND RD
2010	HOLLINGSWORTH & VOSE CO	219 TOWNSEND RD
2009	HOLLINGSWORTH & VOSE CO	219 TOWNSEND RD
2008	HOLLINGSWORTH & VOSE CO	219 TOWNSEND RD
2007	HOLLINGSWORTH & VOSE CO	219 TOWNSEND RD
2006	HOLLINGSWORTH & VOSE CO	219 TOWNSEND RD
2005	HOLLINGSWORTH & VOSE CO	219 TOWNSEND RD
2004	HOLLINGSWORTH & VOSE CO	219 TOWNSEND RD
2003	HOLLINGSWORTH & VOSE CO	219 TOWNSEND RD
2002	HOLLINGSWORTH & VOSE CO	219 TOWNSEND RD
2001	HOLLINGSWORTH & VOSE CO	219 TOWNSEND RD
2000	HOLLINGSWORTH & VOSE CO	219 TOWNSEND RD
1999	HOLLINGSWORTH & VOSE CO	219 TOWNSEND RD
1998	HOLLINGSWORTH & VOSE CO	219 TOWNSEND RD
1997	HOLLINGSWORTH & VOSE CO	219 TOWNSEND RD
1996	HOLLINGSWORTH & VOSE CO	219 TOWNSEND RD

FS1198 **HOLLINGSWORTH & VOSE COMPANY** **TIER 2** **S112292339**
NNW **219 TOWNSEND RD.** **N/A**
> 1 **WEST GROTON, MA 01472**
2.985 mi.
15759 ft. **Site 4 of 12 in cluster FS**

Relative:
Lower

Actual:
251 ft.

TIER 2:

Report Year:	2015
Facility Id:	FATR2015000000001290
Facility Dept:	Not reported
Latitude:	42.6129
Longitude:	-71.6347
Mailing Address:	219 Townsend Rd.
Mailing City/State/Zip:	01472
Mailing Country:	United States
Notes:	Not reported
All Chemicals Same As Last Yr:	Not reported
Date Signed:	02/26/2016
Dike Or Other Safeguard:	F
Failed Validation:	Not reported
Date Modified:	05/19/2016
Fees Total:	Not reported
Num Of Employees:	350
Site Coord Abbreviated?:	F
Site Map:	T
State Label Code:	Not reported
Submitted By:	Kathy Puff
Validation Report:	Not reported
Fire District:	Not reported
Latlong Location Description:	Not reported
Latlong Method:	Not reported

FS1199 **HOLLINGSWORTH & VOSE CO** **SHWS** **1001006086**
NNW **219 TOWNSEND RD** **LUST** **N/A**
> 1 **GROTON, MA 01450** **INST CONTROL**
2.985 mi. **RELEASE**
15759 ft. **Site 5 of 12 in cluster FS** **HW GEN**

Relative:
Lower

Actual:
251 ft.

SHWS:

Release Tracking Number/Current Status:	2-0000054 / LSPNFA
Release Town:	GROTON
Notification Date:	01/15/1987
Category:	NONE
Associated ID:	Not reported
Current Status:	**LSP No Further Action**
Status Date:	02/27/1995
Phase:	Not reported
Response Action Outcome:	-
Oil Or Haz Material:	Not reported

Click here to access the MA DEP site for this facility:

Chemicals:

HOLLINGSWORTH & VOSE CO (Continued) **1001006086**

Chemical: UNKNOWN
Quantity: Not reported

Actions:
Action Type: Release Disposition
Action Status: Valid Transition Site
Action Date: 1/15/1987
Response Action Outcome: Not reported

Action Type: TREGS
Action Status: LSPNFA
Action Date: 2/27/1995
Response Action Outcome: Not reported

Action Type: BWS03
Action Status: APPROV
Action Date: Not reported
Response Action Outcome: Not reported

Release Tracking Number/Current Status: 2-0019346 / PSC
Release Town: GROTON
Notification Date: 10/29/2014
Category: 72 HR
Associated ID: Not reported
Current Status: PSC
Status Date: 08/21/2015
Phase: Not reported
Response Action Outcome: -
Oil Or Haz Material: Oil
Location Type: COMMERCIAL
Source: TANK
Source: UNKNOWN
Source: UST

Click here to access the MA DEP site for this facility:

Chemicals:
Chemical: #6 FUEL OIL
Quantity: .5 inches

Actions:
Action Type: Response Action Outcome - RAO
Action Status: Level I - Technical Screen Audit
Action Date: 10/1/2015
Response Action Outcome: Not reported

Action Type: Immediate Response Action
Action Status: IRA Assessment Only
Action Date: 10/29/2014
Response Action Outcome: Not reported

Action Type: Release Disposition
Action Status: Reportable Release under MGL 21E
Action Date: 10/29/2014
Response Action Outcome: Not reported

HOLLINGSWORTH & VOSE CO (Continued) **1001006086**

Action Type: An activity type that is related to an Audit
Action Status: NAFNVD
Action Date: 10/9/2015
Response Action Outcome: Not reported

Action Type: Activity and Use Limitation
Action Status: Level II - Audit Inspection
Action Date: 10/9/2015
Response Action Outcome: Not reported

Action Type: RNFE
Action Status: Transmittal, Notice, or Notification Received
Action Date: 12/19/2014
Response Action Outcome: Not reported

Action Type: Immediate Response Action
Action Status: Written Plan Received
Action Date: 12/22/2014
Response Action Outcome: Not reported

Action Type: A Notice sent to a Potentially Responsible Party (PRP)
Action Status: A MassDEP piece of correspondence was issued (approvals, NORs, etc.
Action Date: 12/8/2014
Response Action Outcome: Not reported

Action Type: Immediate Response Action
Action Status: Modified Revised or Updated Plan Received
Action Date: 2/25/2015
Response Action Outcome: Not reported

Action Type: Immediate Response Action
Action Status: Status or Interim Report Received
Action Date: 2/25/2015
Response Action Outcome: Not reported

Action Type: Activity and Use Limitation
Action Status: Transmittal, Notice, or Notification Received
Action Date: 8/20/2015
Response Action Outcome: Not reported

Action Type: Response Action Outcome - RAO
Action Status: PSARCD
Action Date: 8/21/2015
Response Action Outcome: Not reported

Action Type: Immediate Response Action
Action Status: Completion Statement Received
Action Date: 8/21/2015
Response Action Outcome: Not reported

Action Type: Activity and Use Limitation
Action Status: Fee Received - FMCRA Use Only
Action Date: 8/27/2015
Response Action Outcome: Not reported

Action Type: Response Action Outcome - RAO
Action Status: Fee Received - FMCRA Use Only

HOLLINGSWORTH & VOSE CO (Continued) **1001006086**

Action Date: 8/27/2015
Response Action Outcome: Not reported

Action Type: A Notice sent to a Potentially Responsible Party (PRP)
Action Status: ALSENT
Action Date: 8/6/2015
Response Action Outcome: Not reported

Action Type: Activity and Use Limitation
Action Status: Level I - Technical Screen Audit
Action Date: 9/16/2015
Response Action Outcome: Not reported

Action Type: RLFA
Action Status: FLDRUN
Action Date: 9/30/2015
Response Action Outcome: Not reported

Action Type: RLFA
Action Status: PRPMTG
Action Date: 9/30/2015
Response Action Outcome: Not reported

LUST:

Facility:
Release Tracking Number/Current Status: 2-0019346 / PSC
Status Date: 08/21/2015
Source Type: UST
Release Town: GROTON
Notification Date: 10/29/2014
Category: 72 HR
Associated ID: Not reported
Phase: Not reported
Response Action Outcome: -
Oil Or Haz Material: Oil

Location Type: COMMERCIAL
Source: TANK
Source: UNKNOWN
Source: UST

Click here to access the MA DEP site for this facility:

Chemicals:
Chemical: #6 FUEL OIL
Quantity: .5 inches

Actions:
Action Type: Response Action Outcome - RAO
Action Status: Level I - Technical Screen Audit
Action Date: 10/1/2015
Response Action Outcome: Not reported

HOLLINGSWORTH & VOSE CO (Continued) **1001006086**

Action Type: Immediate Response Action
Action Status: IRA Assessment Only
Action Date: 10/29/2014
Response Action Outcome: Not reported

Action Type: Release Disposition
Action Status: Reportable Release under MGL 21E
Action Date: 10/29/2014
Response Action Outcome: Not reported

Action Type: An activity type that is related to an Audit
Action Status: NAFNVD
Action Date: 10/9/2015
Response Action Outcome: Not reported

Action Type: Activity and Use Limitation
Action Status: Level II - Audit Inspection
Action Date: 10/9/2015
Response Action Outcome: Not reported

Action Type: RNFE
Action Status: Transmittal, Notice, or Notification Received
Action Date: 12/19/2014
Response Action Outcome: Not reported

Action Type: Immediate Response Action
Action Status: Written Plan Received
Action Date: 12/22/2014
Response Action Outcome: Not reported

Action Type: A Notice sent to a Potentially Responsible Party (PRP)
Action Status: A MassDEP piece of correspondence was issued (approvals, NORs, etc.
Action Date: 12/8/2014
Response Action Outcome: Not reported

Action Type: Immediate Response Action
Action Status: Modified Revised or Updated Plan Received
Action Date: 2/25/2015
Response Action Outcome: Not reported

Action Type: Immediate Response Action
Action Status: Status or Interim Report Received
Action Date: 2/25/2015
Response Action Outcome: Not reported

Action Type: Activity and Use Limitation
Action Status: Transmittal, Notice, or Notification Received
Action Date: 8/20/2015
Response Action Outcome: Not reported

Action Type: Response Action Outcome - RAO
Action Status: PSARCD
Action Date: 8/21/2015
Response Action Outcome: Not reported

Action Type: Immediate Response Action
Action Status: Completion Statement Received

HOLLINGSWORTH & VOSE CO (Continued) **1001006086**

Action Date: 8/21/2015
Response Action Outcome: Not reported

Action Type: Activity and Use Limitation
Action Status: Fee Received - FMCRA Use Only
Action Date: 8/27/2015
Response Action Outcome: Not reported

Action Type: Response Action Outcome - RAO
Action Status: Fee Received - FMCRA Use Only
Action Date: 8/27/2015
Response Action Outcome: Not reported

Action Type: A Notice sent to a Potentially Responsible Party (PRP)
Action Status: ALSENT
Action Date: 8/6/2015
Response Action Outcome: Not reported

Action Type: Activity and Use Limitation
Action Status: Level I - Technical Screen Audit
Action Date: 9/16/2015
Response Action Outcome: Not reported

Action Type: RLFA
Action Status: FLDRUN
Action Date: 9/30/2015
Response Action Outcome: Not reported

Action Type: RLFA
Action Status: PRPMTG
Action Date: 9/30/2015
Response Action Outcome: Not reported

INST CONTROL:
Release Tracking Number: 2-0019346
Action Type: AUL
Action Stat: FEEREC
Action Date: 08/27/2015
Response Action Outcome: -

Release Tracking Number: 2-0019346
Action Type: AUL
Action Stat: RECPT
Action Date: 08/20/2015
Response Action Outcome: -

Release Tracking Number: 2-0019346
Action Type: AUL
Action Stat: SNAUDI
Action Date: 10/09/2015
Response Action Outcome: -

Release Tracking Number: 2-0019346
Action Type: AUL
Action Stat: TSAUD
Action Date: 09/16/2015

HOLLINGSWORTH & VOSE CO (Continued) **1001006086**

Response Action Outcome: -

Release:

Release Tracking Number/Current Status:	2-0000054 / LSPNFA
Primary ID:	Not reported
Official City:	GROTON
Notification:	01/15/1987
Category:	NONE
Status Date:	02/27/1995
Phase:	Not reported
Response Action Outcome:	-
Oil / Haz Material Type:	Not reported

Click here to access the MA DEP site for this facility:

Release Tracking Number/Current Status:	2-0019346 / PSC
Primary ID:	Not reported
Official City:	GROTON
Notification:	10/29/2014
Category:	72 HR
Status Date:	08/21/2015
Phase:	Not reported
Response Action Outcome:	-
Oil / Haz Material Type:	Oil

Click here to access the MA DEP site for this facility:

HW GEN:

EPA Id:	MAD001006378
RCRA Generator Status:	SQG
State Generator Status:	LQG-MA

FS1200 **HOLLINGSWORTH & VOSE CO.** **RGA HWS** **S115025178**
NNW **219 TOWNSEND RD.** **N/A**
> 1 **GROTON, MA**
2.985 mi.
15759 ft. **Site 6 of 12 in cluster FS**

Relative:
Lower

Actual:
251 ft.

RGA HWS:

1995	HOLLINGSWORTH & VOSE CO.	219 TOWNSEND RD.
1994	HOLLINGSWORTH & VOSE CO.	219 TOWNSEND RD.
1993	HOLLINGSWORTH & VOSE CO.	219 TOWNSEND RD.

FS1201 **HOLLINGSWORTH & VOSE ADVANCED MATERIALS** **ICIS** **1016461458**
NNW **219 TOWNSEND ROAD** **N/A**
> 1 **GROTON, MA 01450**
2.985 mi.
15759 ft. **Site 7 of 12 in cluster FS**

Relative:
Lower

Actual:
251 ft.

ICIS:

Enforcement Action ID:	01-2005-2029
FRS ID:	110000308881
Program ID:	BOILER 913297

HOLLINGSWORTH & VOSE ADVANCED MATERIALS (Continued) **1016461458**

Action Name:	HOLLINGSWORTH & VOSE COMPANY
Full Address:	219 TOWNSEND ROAD GROTON MA 01450
State:	Massachusetts
Facility Name:	HOLLINGSWORTH & VOSE ADVANCED MATERIALS
Facility Address:	219 TOWNSEND ROAD GROTON, MA 01450
Enforcement Action Type:	CWA 309A AO For Compliance
Facility County:	MIDDLESEX
EPA Region #:	1

Enforcement Action ID:	01-2005-2029
FRS ID:	110000308881
Program ID:	CERCLIS MAD001006378
Action Name:	HOLLINGSWORTH & VOSE COMPANY
Full Address:	219 TOWNSEND ROAD GROTON MA 01450
State:	Massachusetts
Facility Name:	HOLLINGSWORTH & VOSE ADVANCED MATERIALS
Facility Address:	219 TOWNSEND ROAD GROTON, MA 01450
Enforcement Action Type:	CWA 309A AO For Compliance
Facility County:	MIDDLESEX
EPA Region #:	1

Enforcement Action ID:	01-2005-2029
FRS ID:	110000308881
Program ID:	EIS 7238811
Action Name:	HOLLINGSWORTH & VOSE COMPANY
Full Address:	219 TOWNSEND ROAD GROTON MA 01450
State:	Massachusetts
Facility Name:	HOLLINGSWORTH & VOSE ADVANCED MATERIALS
Facility Address:	219 TOWNSEND ROAD GROTON, MA 01450
Enforcement Action Type:	CWA 309A AO For Compliance
Facility County:	MIDDLESEX
EPA Region #:	1

Enforcement Action ID:	01-2005-2029
FRS ID:	110000308881
Program ID:	FRS 110000308881
Action Name:	HOLLINGSWORTH & VOSE COMPANY
Full Address:	219 TOWNSEND ROAD GROTON MA 01450
State:	Massachusetts
Facility Name:	HOLLINGSWORTH & VOSE ADVANCED MATERIALS
Facility Address:	219 TOWNSEND ROAD GROTON, MA 01450
Enforcement Action Type:	CWA 309A AO For Compliance
Facility County:	MIDDLESEX
EPA Region #:	1

Enforcement Action ID:	01-2005-2029
FRS ID:	110000308881
Program ID:	TRIS 01472HLLNGTOWNS
Action Name:	HOLLINGSWORTH & VOSE COMPANY
Full Address:	219 TOWNSEND ROAD GROTON MA 01450
State:	Massachusetts
Facility Name:	HOLLINGSWORTH & VOSE ADVANCED MATERIALS
Facility Address:	219 TOWNSEND ROAD

HOLLINGSWORTH & VOSE ADVANCED MATERIALS (Continued) **1016461458**

	GROTON, MA 01450
Enforcement Action Type:	CWA 309A AO For Compliance
Facility County:	MIDDLESEX
EPA Region #:	1

Enforcement Action ID:	01-2005-2029
FRS ID:	110000308881
Program ID:	NEI NEI6175
Action Name:	HOLLINGSWORTH & VOSE COMPANY
Full Address:	219 TOWNSEND ROAD GROTON MA 01450
State:	Massachusetts
Facility Name:	HOLLINGSWORTH & VOSE ADVANCED MATERIALS
Facility Address:	219 TOWNSEND ROAD GROTON, MA 01450
Enforcement Action Type:	CWA 309A AO For Compliance
Facility County:	MIDDLESEX
EPA Region #:	1

Enforcement Action ID:	01-2005-2029
FRS ID:	110000308881
Program ID:	NEI NEIMA2501701472HLLNG
Action Name:	HOLLINGSWORTH & VOSE COMPANY
Full Address:	219 TOWNSEND ROAD GROTON MA 01450
State:	Massachusetts
Facility Name:	HOLLINGSWORTH & VOSE ADVANCED MATERIALS
Facility Address:	219 TOWNSEND ROAD GROTON, MA 01450
Enforcement Action Type:	CWA 309A AO For Compliance
Facility County:	MIDDLESEX
EPA Region #:	1

Enforcement Action ID:	01-2005-2029
FRS ID:	110000308881
Program ID:	RCRAINFO MAD001006378
Action Name:	HOLLINGSWORTH & VOSE COMPANY
Full Address:	219 TOWNSEND ROAD GROTON MA 01450
State:	Massachusetts
Facility Name:	HOLLINGSWORTH & VOSE ADVANCED MATERIALS
Facility Address:	219 TOWNSEND ROAD GROTON, MA 01450
Enforcement Action Type:	CWA 309A AO For Compliance
Facility County:	MIDDLESEX
EPA Region #:	1

Enforcement Action ID:	01-2005-2029
FRS ID:	110000308881
Program ID:	MA-EPICS 131591
Action Name:	HOLLINGSWORTH & VOSE COMPANY
Full Address:	219 TOWNSEND ROAD GROTON MA 01450
State:	Massachusetts
Facility Name:	HOLLINGSWORTH & VOSE ADVANCED MATERIALS
Facility Address:	219 TOWNSEND ROAD GROTON, MA 01450
Enforcement Action Type:	CWA 309A AO For Compliance
Facility County:	MIDDLESEX
EPA Region #:	1

HOLLINGSWORTH & VOSE ADVANCED MATERIALS (Continued) **1016461458**

Program ID: BOILER 913297
Facility Name: HOLLINGSWORTH & VOSE ADVANCED MATERIALS
Address: 219 TOWNSEND ROAD
Tribal Indicator: N
Fed Facility: No
NAIC Code: Not reported
SIC Code: 2621

Program ID: CERCLIS MAD001006378
Facility Name: HOLLINGSWORTH & VOSE ADVANCED MATERIALS
Address: 219 TOWNSEND ROAD
Tribal Indicator: N
Fed Facility: No
NAIC Code: Not reported
SIC Code: 2621

Program ID: EIS 7238811
Facility Name: HOLLINGSWORTH & VOSE ADVANCED MATERIALS
Address: 219 TOWNSEND ROAD
Tribal Indicator: N
Fed Facility: No
NAIC Code: Not reported
SIC Code: 2621

Program ID: FRS 110000308881
Facility Name: HOLLINGSWORTH & VOSE ADVANCED MATERIALS
Address: 219 TOWNSEND ROAD
Tribal Indicator: N
Fed Facility: No
NAIC Code: Not reported
SIC Code: 2621

Program ID: MA-EPICS 131591
Facility Name: HOLLINGSWORTH & VOSE ADVANCED MATERIALS
Address: 219 TOWNSEND ROAD
Tribal Indicator: N
Fed Facility: No
NAIC Code: Not reported
SIC Code: 2621

Program ID: NEI NEI6175
Facility Name: HOLLINGSWORTH & VOSE ADVANCED MATERIALS
Address: 219 TOWNSEND ROAD
Tribal Indicator: N
Fed Facility: No
NAIC Code: Not reported
SIC Code: 2621

Program ID: NEI NEIMA2501701472HLLNG
Facility Name: HOLLINGSWORTH & VOSE ADVANCED MATERIALS
Address: 219 TOWNSEND ROAD
Tribal Indicator: N
Fed Facility: No
NAIC Code: Not reported
SIC Code: 2621

Program ID: RCRAINFO MAD001006378

HOLLINGSWORTH & VOSE ADVANCED MATERIALS (Continued) **1016461458**

Facility Name:	HOLLINGSWORTH & VOSE ADVANCED MATERIALS
Address:	219 TOWNSEND ROAD
Tribal Indicator:	N
Fed Facility:	No
NAIC Code:	Not reported
SIC Code:	2621

Program ID:	TRIS 01472HLLNGTOWNS
Facility Name:	HOLLINGSWORTH & VOSE ADVANCED MATERIALS
Address:	219 TOWNSEND ROAD
Tribal Indicator:	N
Fed Facility:	No
NAIC Code:	Not reported
SIC Code:	2621

FS1202 **HOLLINGSWORTH&VOSE CO** **RGA HWS** **S115025186**
NNW **219 TOWNSEND RD** **N/A**
> 1 **WEST GROTON, MA**
2.985 mi.
15759 ft. **Site 8 of 12 in cluster FS**

Relative:
Lower

Actual:
251 ft.

RGA HWS:

2012	HOLLINGSWORTH&VOSE CO	219 TOWNSEND RD
2011	HOLLINGSWORTH&VOSE CO	219 TOWNSEND RD
2010	HOLLINGSWORTH&VOSE CO	219 TOWNSEND RD
2009	HOLLINGSWORTH&VOSE CO	219 TOWNSEND RD
2008	HOLLINGSWORTH&VOSE CO	219 TOWNSEND RD
2007	HOLLINGSWORTH&VOSE CO	219 TOWNSEND RD
2006	HOLLINGSWORTH&VOSE CO	219 TOWNSEND RD
2005	HOLLINGSWORTH&VOSE CO	219 TOWNSEND RD
2004	HOLLINGSWORTH&VOSE CO	219 TOWNSEND RD
2003	HOLLINGSWORTH&VOSE CO	219 TOWNSEND RD
2002	HOLLINGSWORTH&VOSE CO	219 TOWNSEND RD

FS1203 **ERNS** **89112600**
NNW **219 TOWNSEND ROAD** **N/A**
> 1 **GROTON, MA**
2.985 mi.
15759 ft. **Site 9 of 12 in cluster FS**

Relative:
Lower

Actual:
251 ft.

Click this hyperlink while viewing on your computer to access additional ERNS detail in the EDR Site Report.

FS1204 **DEISEL SPILL @RR TRACKS** **SPILLS** **S101024687**
NNW **219 TOWNSEND RD.** **N/A**
> 1 **GROTON, MA 01450**
2.985 mi.
15759 ft. **Site 10 of 12 in cluster FS**

Relative:
Lower

Actual:
251 ft.

MA Spills:

Facility ID:	0000	Spill ID:	C89-0332
Staff Lead:	BRESNAHAN, C	Date Entered:	19890816
Last Entered:	19890816	First Response:	19890608
Spill Date:	19890608	Spill Time:	02:30PM
Report Date:	19890608	Report Time:	03:30PM

DEISEL SPILL @RR TRACKS (Continued) **S101024687**

Case Closed:	YES	Mat Type:	PETROLEUM
Virgin Waste:	VIRGIN	Contam Soil:	Not reported
Env Impact:	Not reported	Other Impact:	Not reported
Material:	KEROSENE	Other Material:	Not reported
Qty Reported:	LESS THAN 1	Qty Actual:	LESS THAN 1
Qty Reported:	GALLONS	Qty Actual:	LESS THAN
CAS No:	Not reported	PCB Lev (ppm):	NONE
Source:	OTHER SOURCE >	Other Source:	CONTAINER
Incident:	SPILL	Other Incdnt:	Not reported
Cleanup Type:	---	Contractor:	NOT USED
Referral:	NO	LUST Elig:	NO
Report Prep:	Not reported	Category:	Not reported
Notifier:	Not reported		
Notif Tel:	Not reported		
Days/Close:	1		

Facility ID:	0000	Spill ID:	C90-0092
Staff Lead:	COOPERMAN, S	Date Entered:	Not reported
Last Entered:	19900322	First Response:	19900223
Spill Date:	19900223	Spill Time:	10:00AM
Report Date:	19900223	Report Time:	10:00AM
Case Closed:	YES	Mat Type:	PETROLEUM
Virgin Waste:	VIRGIN	Contam Soil:	Not reported
Env Impact:	Not reported	Other Impact:	Not reported
Material:	DIESEL FUEL	Other Material:	Not reported
Qty Reported:	10-50	Qty Actual:	10-50
Qty Reported:	GALLONS	Qty Actual:	GALLONS
CAS No:	Not reported	PCB Lev (ppm):	NONE
Source:	OTHER SOURCE >	Other Source:	TRUCK
Incident:	SPILL	Other Incdnt:	Not reported
Cleanup Type:	---	Contractor:	NOT USED
Referral:	NO	LUST Elig:	NO
Report Prep:	Not reported	Category:	Not reported
Notifier:	K HAWKENS/448-3311		
Notif Tel:	Not reported		
Days/Close:	1		

FS1205 **HOLLINGSWORTH & VOSE COMPANY** **SHWS** **S106510291**
NNW **219 TOWNSEND RD** **SWF/LF** **N/A**
> 1 **WEST GROTON, MA 01472** **RELEASE**
2.985 mi. **AIRS**
15759 ft. **Site 11 of 12 in cluster FS**

Relative:
Lower

Actual:
251 ft.

SHWS:

Release Tracking Number/Current Status:	2-0013720 / RAO
Release Town:	GROTON
Notification Date:	03/02/2001
Category:	120 DY
Associated ID:	Not reported
Current Status:	**Response Action Outcome**
Status Date:	03/21/2005
Phase:	PHASE IV
Response Action Outcome:	C1 - C1
Oil Or Haz Material:	Hazardous Material

Click here to access the MA DEP site for this facility:

HOLLINGSWORTH & VOSE COMPANY (Continued) **S106510291**

Chemicals:

Chemical:	NICKEL
Quantity:	84 milligrams per liter
Chemical:	LEAD
Quantity:	.07 milligrams per liter
Chemical:	CADMIUM
Quantity:	.022 milligrams per liter
Chemical:	CYANIDE
Quantity:	.274 milligrams per liter
Chemical:	ARSENIC
Quantity:	.147 milligrams per liter

Actions:

Action Type:	A Notice sent to a Potentially Responsible Party (PRP)
Action Status:	ALSENT
Action Date:	1/17/2002
Response Action Outcome:	C1
Action Type:	Response Action Outcome - RAO
Action Status:	RAO Statement Received
Action Date:	3/1/2004
Response Action Outcome:	C1
Action Type:	Phase 3
Action Status:	Written Plan Received
Action Date:	3/1/2004
Response Action Outcome:	C1
Action Type:	Phase 3
Action Status:	Completion Statement Received
Action Date:	3/1/2004
Response Action Outcome:	C1
Action Type:	Phase 2
Action Status:	Completion Statement Received
Action Date:	3/1/2004
Response Action Outcome:	C1
Action Type:	Phase 1
Action Status:	Level I - Technical Screen Audit
Action Date:	3/14/2003
Response Action Outcome:	C1
Action Type:	RNF
Action Status:	Reportable Release under MGL 21E
Action Date:	3/2/2001
Response Action Outcome:	C1
Action Type:	Release Disposition
Action Status:	Reportable Release under MGL 21E
Action Date:	3/2/2001
Response Action Outcome:	C1
Action Type:	Response Action Outcome - RAO
Action Status:	RAO Statement Received
Action Date:	3/21/2005
Response Action Outcome:	C1

HOLLINGSWORTH & VOSE COMPANY (Continued) **S106510291**

Action Type: Phase 2
Action Status: Level I - Technical Screen Audit
Action Date: 3/23/2004
Response Action Outcome: C1

Action Type: Response Action Outcome - RAO
Action Status: Level I - Technical Screen Audit
Action Date: 3/23/2004
Response Action Outcome: C1

Action Type: Phase 3
Action Status: Level I - Technical Screen Audit
Action Date: 3/23/2004
Response Action Outcome: C1

Action Type: Phase 1
Action Status: Completion Statement Received
Action Date: 3/4/2002
Response Action Outcome: C1

Action Type: Compliance and Enforcement Action
Action Status: RFI
Action Date: 4/20/2001
Response Action Outcome: C1

Action Type: Compliance and Enforcement Action
Action Status: Interim Deadline Letter Issued
Action Date: 4/20/2001
Response Action Outcome: C1

Action Type: A Notice sent to a Potentially Responsible Party (PRP)
Action Status: A MassDEP piece of correspondence was issued (approvals, NORs, etc.
Action Date: 4/20/2001
Response Action Outcome: C1

Action Type: Tier Classification
Action Status: Transmittal, Notice, or Notification Received
Action Date: 5/23/2002
Response Action Outcome: C1

Action Type: Tier Classification
Action Status: Tier 1C Classification
Action Date: 5/23/2002
Response Action Outcome: C1

Action Type: Tier Classification
Action Status: Public Comment Period Initiated on Submittal
Action Date: 6/18/2002
Response Action Outcome: C1

Action Type: Phase 2
Action Status: Scope of Work Received
Action Date: 7/12/2002
Response Action Outcome: C1

Action Type: Tier Classification
Action Status: Permit Effective Date

HOLLINGSWORTH & VOSE COMPANY (Continued) **S106510291**

Action Date: 9/27/2002
Response Action Outcome: C1

LF:

Facility Phone:	Not reported
Annual Tons for 1995:	Not reported
Annual Tons for 1996:	Not reported
Annual Tons for 1997:	Not reported
Annual Tons for 1998:	Not reported
Annual Tons for 1999:	Not reported
Annual Tons for 2000:	Not reported
Annual Tons for 2001:	Not reported
Annual Tons for 2002:	Not reported
Annual Tons for 2003:	Not reported
Annual Tons for 2004:	Not reported
Annual Tons for 2005:	Not reported
Annual Tons for 2006:	Not reported
Annual Tons for 2007:	Not reported
Annual Tons for 2008:	Not reported
Annual Tons for 2009:	Not reported
Annual Tons for 2010:	Not reported
Annual Tons for 2011:	Not reported
Annual Tons for 2012:	Not reported
Annual Tons for 2013:	Not reported
Annual Tons for 2014:	Not reported
Reg Obj Acct ID Num For Each Solid Waste Operation:	514411
Days of Operation:	Not reported
Note On The Physical Location Of The Site:	Not reported
Acres:	Not reported
Active Year:	Not reported
Classification Group:	Land Disposal
Current Or Most Recent Closed Classification:	CSU-LF
Description Of The Last Classification:	Landfill Closure Status Unknown
Close Year:	Not reported
Name Of The Organization:	Not reported
Contacts Organization Type:	Not reported
Contact Persons Name And Title:	Not reported
Contact Phone Including Extension:	Not reported
Contact Mailing Street Address:	Not reported
Contacts Mailing City, State, Zip:	,
Inactive Year:	1990
Land Disposal Closure Status:	Incomplete
Land Disposal Only, Category Waste Disposed:	SLUDGE
Landfills Liner:	unknown
Municipality That The Operation Is Located In:	GROTON
Alpha-Numeric Identification Code:	Not reported
Numeric-Only Portion Of The Identification Code:	Not reported
Region:	CE
Org That Pays Any Annual Compliance Fee And/Or Permittee:	HOLLINGSWORTH & VOSE CO
Responsible Party Organization Type:	Private
Responsible Party Mailing Street Address Line 1:	P.O. BOX 168 KATHY PUFF
Responsible Party Mailing Street Address Line 2:	219 TOWNSEND ROAD
Responsible Party Mailing City, State, Zip:	WEST GROTON, MA 01472
Responsible Party Telephone Inc Extension:	Not reported
Maximum Permitted Tons Per Day:	Not reported
Current Operational Status:	Inactive

HOLLINGSWORTH & VOSE COMPANY (Continued) **S106510291**

Release:

Release Tracking Number/Current Status:	2-0013720 / RAO
Primary ID:	Not reported
Official City:	GROTON
Notification:	03/02/2001
Category:	120 DY
Status Date:	03/21/2005
Phase:	PHASE IV
Response Action Outcome:	C1 - C1
Oil / Haz Material Type:	Hazardous Material

Click here to access the MA DEP site for this facility:

AIRS:

Facility Status:	APPROV
Permit Code:	AQ02
Permit Name:	Plan Application Non-Major Comprehensive
DEP Region:	CE
Application Tracking Number:	X263864
Date Closed:	03/23/2015
Applicant Name:	HOLLINGSWORTH & VOSE COMPANY
Applicant Address:	219 TOWNSEND RD
Applicant City,St,Zip:	WEST GROTON, MA 01472
Applicant Telephone:	9784483311

Facility Status:	APPROV
Permit Code:	AQ02
Permit Name:	Plan Application Non-Major Comprehensive
DEP Region:	CE
Application Tracking Number:	W901027
Date Closed:	07/23/2008
Applicant Name:	HOLLINGSWORTH & VOSE
Applicant Address:	112 WASHINGTON ST
Applicant City,St,Zip:	EAST WALPOLE, MA 02032
Applicant Telephone:	5086680295

Facility Status:	APPROV
Permit Code:	AQ12
Permit Name:	Operating Permit Renewal
DEP Region:	CE
Application Tracking Number:	W201917
Date Closed:	12/01/2008
Applicant Name:	HOLLINGSWORTH & VOSE COMPANY
Applicant Address:	219 TOWNSEND RD
Applicant City,St,Zip:	WEST GROTON, MA 01472
Applicant Telephone:	9784483311

Facility Status:	APPROV
Permit Code:	AQ16
Permit Name:	Group B Operating Permit
DEP Region:	CE
Application Tracking Number:	100570
Date Closed:	08/07/2003
Applicant Name:	HOLLINGSWORTH & VOSE COMPANY
Applicant Address:	219 TOWNSEND RD

HOLLINGSWORTH & VOSE COMPANY (Continued) **S106510291**

Applicant City,St,Zip: WEST GROTON, MA 01472
Applicant Telephone: 9784483311

FS1206 **ERNS** **90160707**
NNW **219 TOWNSEND RD. RR TRACKS** **N/A**
> 1 **W. GROTON, MA**
2.985 mi.
15759 ft. **Site 12 of 12 in cluster FS**

Relative:
Lower

Click this hyperlink while viewing on your computer to access additional ERNS detail in the EDR Site Report.

Actual:
251 ft.

FP1207 **TEXACO STATION (FMR)** **RGA LUST** **S115008411**
NNE **235 MAIN ST.** **N/A**
> 1 **GROTON, MA**
2.988 mi.
15777 ft. **Site 10 of 23 in cluster FP**

Relative:
Higher

Actual:
329 ft.

RGA LUST:

2000	TEXACO STATION (FMR)	235 MAIN ST.
1999	TEXACO STATION (FMR)	235 MAIN ST.
1998	TEXACO STATION (FMR)	235 MAIN ST.
1997	TEXACO STATION (FMR)	235 MAIN ST.
1996	TEXACO STATION (FMR)	235 MAIN ST.
1995	TEXACO STATION (FMR)	235 MAIN ST.
1994	TEXACO STATION (FMR)	235 MAIN ST.
1993	TEXACO STATION (FMR)	235 MAIN ST.

FP1208 **TEXACO STATION FMR** **RGA LUST** **S115008416**
NNE **235 MAIN ST** **N/A**
> 1 **GROTON, MA**
2.988 mi.
15777 ft. **Site 11 of 23 in cluster FP**

Relative:
Higher

Actual:
329 ft.

RGA LUST:

2012	TEXACO STATION FMR	235 MAIN ST
2011	TEXACO STATION FMR	235 MAIN ST
2010	TEXACO STATION FMR	235 MAIN ST
2009	TEXACO STATION FMR	235 MAIN ST
2008	TEXACO STATION FMR	235 MAIN ST
2007	TEXACO STATION FMR	235 MAIN ST
2006	TEXACO STATION FMR	235 MAIN ST
2005	TEXACO STATION FMR	235 MAIN ST
2004	TEXACO STATION FMR	235 MAIN ST
2003	TEXACO STATION FMR	235 MAIN ST
2002	TEXACO STATION FMR	235 MAIN ST

FP1209 NNE > 1 2.988 mi. 15777 ft. | **TEXACO STATION FMR**
235 MAIN ST
GROTON, MA 01450 | **LUST RELEASE** | **S105199029 N/A**

Site 12 of 23 in cluster FP

Relative: Higher

Actual: 329 ft.

LUST:

Facility:

Release Tracking Number/Current Status:	2-0000934 / RAO
Status Date:	05/04/1998
Source Type:	UST
Release Town:	GROTON
Notification Date:	08/21/1992
Category:	NONE
Associated ID:	Not reported
Phase:	Not reported
Response Action Outcome:	A2 - A permanent solution has been achieved. Contamination has not been reduced to background.
Oil Or Haz Material:	Oil
Location Type:	FORMER
Location Type:	GASSTATION
Source:	UST

Click here to access the MA DEP site for this facility:

Chemicals:

Chemical:	WASTE OIL
Quantity:	Not reported

Actions:

Action Type:	Response Action Outcome - RAO
Action Status:	Fee Not Required - Fee Credited-FMCRA Use Only
Action Date:	10/26/1999
Response Action Outcome:	A permanent solution has been achieved. Contamination has not been reduced to background.
Action Type:	Compliance and Enforcement Action
Action Status:	Interim Deadline Letter Issued
Action Date:	4/17/1998
Response Action Outcome:	A permanent solution has been achieved. Contamination has not been reduced to background.
Action Type:	TREGS
Action Status:	RAOEQ
Action Date:	5/4/1998
Response Action Outcome:	A permanent solution has been achieved. Contamination has not been reduced to background.
Action Type:	Response Action Outcome - RAO
Action Status:	Fee Received - FMCRA Use Only
Action Date:	5/7/1998
Response Action Outcome:	A permanent solution has been achieved. Contamination has not been reduced to background.
Action Type:	Release Disposition
Action Status:	Valid Transition Site

TEXACO STATION FMR (Continued) **S105199029**

Action Date:	8/21/1992
Response Action Outcome:	A permanent solution has been achieved. Contamination has not been reduced to background.
Action Type:	A Notice sent to a Potentially Responsible Party (PRP)
Action Status:	A MassDEP piece of correspondence was issued (approvals, NORs, etc.
Action Date:	8/21/1992
Response Action Outcome:	A permanent solution has been achieved. Contamination has not been reduced to background.

Release:

Release Tracking Number/Current Status:	2-0000934 / RAO
Primary ID:	Not reported
Official City:	GROTON
Notification:	08/21/1992
Category:	NONE
Status Date:	05/04/1998
Phase:	Not reported
Response Action Outcome:	A2 - A permanent solution has been achieved. Contamination has not been reduced to background.
Oil / Haz Material Type:	Oil

Click here to access the MA DEP site for this facility:

FP1210 **TEXACO STATION (FMR)** **RGA LUST** **S115008412**
NNE **235 MAIN ST** **N/A**
> 1 **GROTON, MA**
2.988 mi.
15777 ft. **Site 13 of 23 in cluster FP**

Relative:
Higher

RGA LUST:

2001	TEXACO STATION (FMR)	235 MAIN ST

Actual:
329 ft.

FT1211 **LEAD** **S107278898**
SW **12 PHOENIX ST** **N/A**
> 1 **SHIRLEY, MA 01464**
2.995 mi.
15814 ft. **Site 1 of 5 in cluster FT**

Relative:
Higher

Actual:
285 ft.

LEAD:

Community:	Shirley
Unit:	Not reported
Inspector Name:	Raymond Descheneaux
Inspector License Number:	1758
Activity Type:	INSPECT
Activity Date:	01/29/1999
Start Work Date:	Not reported
Activity Descriptions:	Comprehensive Initial Inspection
Outcomes:	Hazards Found
Community:	Shirley
Unit:	Not reported
Inspector Name:	Raymond Descheneaux
Inspector License Number:	1758

(Continued) **S107278898**

Activity Type:	INSPECT
Activity Date:	06/07/1999
Start Work Date:	Not reported
Activity Descriptions:	Reoccupancy Reinspection
Outcomes:	Passed
Community:	Shirley
Unit:	Not reported
Inspector Name:	Raymond Descheneaux
Inspector License Number:	1758
Activity Type:	COMPLIANCE
Activity Date:	01/19/2000
Start Work Date:	Not reported
Activity Descriptions:	Letter of Full Deleading Comp
Outcomes:	Issued

FM1212 **LEAD** **S111989048**
SW **41 FRONT ST** **N/A**
> 1 **SHIRLEY, MA 01464**
2.997 mi.
15822 ft. **Site 2 of 3 in cluster FM**

Relative:
Higher

Actual:
288 ft.

LEAD:

Community:	Shirley
Unit:	Not reported
Inspector Name:	Michelle Lemay
Inspector License Number:	3764
Activity Type:	INSPECT
Activity Date:	04/17/2012
Start Work Date:	11/16/2012
Activity Descriptions:	Comprehensive Initial Inspection
Outcomes:	Hazards Found
Community:	Shirley
Unit:	Not reported
Inspector Name:	Michelle Lemay
Inspector License Number:	3764
Activity Type:	INSPECT
Activity Date:	11/24/2012
Start Work Date:	11/16/2012
Activity Descriptions:	Final Deleading Reinspection
Outcomes:	Passed
Community:	Shirley
Unit:	Not reported
Inspector Name:	Michelle Lemay
Inspector License Number:	3764
Activity Type:	COMPLIANCE
Activity Date:	11/24/2012
Start Work Date:	11/16/2012
Activity Descriptions:	Letter of Full Deleading Comp
Outcomes:	Issued

FP1213 **TEXACO STATION (FMR)** **RGA LUST** **S115008414**
NNE **RTE 119 AND PLEASANT ST.** **N/A**
> 1 **GROTON, MA**
2.997 mi.
15824 ft. **Site 14 of 23 in cluster FP**

Relative:
Higher

RGA LUST:

1992 TEXACO STATION (FMR) RTE 119 AND PLEASANT ST.

Actual:
328 ft.

FU1214 **EDR Hist Auto** **1015175547**
NW **119 GROTON RD** **N/A**
> 1 **SHIRLEY, MA 01464**
3.000 mi.
15839 ft. **Site 1 of 2 in cluster FU**

Relative:
Higher

EDR Historical Auto Stations:

Actual:
377 ft.

Name:	FIRST CLASS IMPORT AUTO SRVC INC
Year:	2001
Address:	119 GROTON RD
Name:	FIRST CLASS IMPORT AUTO SRVC INC
Year:	2002
Address:	119 GROTON RD

FP1215 **LEAD** **S107321078**
NNE **247 MAIN ST** **N/A**
> 1 **GROTON, MA**
3.002 mi.
15848 ft. **Site 15 of 23 in cluster FP**

Relative:
Higher

LEAD:

Actual:
331 ft.

Community:	Groton
Unit:	Not reported
Inspector Name:	Debra Lamattina
Inspector License Number:	2720
Activity Type:	INSPECT
Activity Date:	07/28/1994
Start Work Date:	Not reported
Activity Descriptions:	Comprehensive Initial Inspection
Outcomes:	Hazards Found
Community:	Groton
Unit:	Not reported
Inspector Name:	Raymond Descheneaux
Inspector License Number:	1758
Activity Type:	INSPECT
Activity Date:	07/28/1994
Start Work Date:	Not reported
Activity Descriptions:	Comprehensive Initial Inspection
Outcomes:	Hazards Found
Community:	Groton
Unit:	Not reported
Inspector Name:	Debra Lamattina
Inspector License Number:	2720
Activity Type:	COMPLIANCE
Activity Date:	07/28/1994
Start Work Date:	Not reported

(Continued) **S107321078**

Activity Descriptions: Letter of Full Initial Insp Comp
Outcomes: Issued

Community: Groton
Unit: Not reported
Inspector Name: Debra Lamattina
Inspector License Number: 2720
Activity Type: COMPLIANCE
Activity Date: 09/16/1994
Start Work Date: Not reported
Activity Descriptions: Letter of Full Deleading Comp
Outcomes: Issued

Community: Groton
Unit: 1
Inspector Name: Not reported
Inspector License Number: Not reported
Activity Type: INSPECT
Activity Date: 07/28/1994
Start Work Date: 08/22/1994
Activity Descriptions: Comprehensive Initial Inspection
Outcomes: Completed - Contact CLPPP for more information

Community: Groton
Unit: 1
Inspector Name: Debra Lamattina
Inspector License Number: 2720
Activity Type: INSPECT
Activity Date: 07/28/1994
Start Work Date: 08/22/1994
Activity Descriptions: Comprehensive Initial Inspection
Outcomes: Hazards Found

Community: Groton
Unit: 1
Inspector Name: Debra Lamattina
Inspector License Number: 2720
Activity Type: COMPLIANCE
Activity Date: 07/28/1994
Start Work Date: 08/22/1994
Activity Descriptions: Letter of Full Initial Insp Comp
Outcomes: Issued

Community: Groton
Unit: 2
Inspector Name: Debra Lamattina
Inspector License Number: 2720
Activity Type: INSPECT
Activity Date: 07/28/1994
Start Work Date: Not reported
Activity Descriptions: Comprehensive Initial Inspection
Outcomes: Hazards Found

Community: Groton
Unit: 2
Inspector Name: Debra Lamattina
Inspector License Number: 2720

(Continued) **S107321078**

Activity Type: COMPLIANCE
Activity Date: 07/28/1994
Start Work Date: Not reported
Activity Descriptions: Letter of Full Initial Insp Comp
Outcomes: Issued

FI1216 **MILL STREET JUNKYARD** **FINDS** **1016279662**
NNE **MILL STREET** **ECHO** **N/A**
> 1 **GROTON, MA 01450**
3.007 mi.
15876 ft. **Site 2 of 2 in cluster FI**

Relative:
Lower

Actual:
232 ft.

FINDS:

Registry ID: 110009337397

Environmental Interest/Information System
CERCLIS (Comprehensive Environmental Response, Compensation, and Liability Information System) is the Superfund database that is used to support management in all phases of the Superfund program. The system contains information on all aspects of hazardous waste sites, including an inventory of sites, planned and actual site activities, and financial information.

ECHO:
Envid: 1016279662
Registry ID: 110009337397
DFR URL: http://echo.epa.gov/detailed_facility_report?fid=110009337397

FV1217 **DEVENS MASS DEVELOPMENT-PATTON REPLACEMENT WELL TREAT. FACIL** **ECHO** **1017613863**
South **168 PATTON RD** **N/A**
> 1 **DEVENS, MA 01434**
3.007 mi.
15877 ft. **Site 1 of 2 in cluster FV**

Relative:
Lower

Actual:
263 ft.

ECHO:
Envid: 1017613863
Registry ID: 110050704653
DFR URL: http://echo.epa.gov/detailed_facility_report?fid=110050704653

FV1218 **DEVENS MASS DEVELOPMENT-PATTON REPLACEMENT WELL TREAT. FACI** **FINDS** **1017116601**
South **168 PATTON RD** **N/A**
> 1 **DEVENS, MA 01434**
3.007 mi.
15877 ft. **Site 2 of 2 in cluster FV**

Relative:
Lower

Actual:
263 ft.

FINDS:

Registry ID: 110050704653

Environmental Interest/Information System
WATER TREATMENT PLANT

FM1219 **LEAD** **S107346047**
SW **38 CHAPEL ST** **N/A**
> 1 **SHIRLEY, MA 01464**
3.008 mi.
15880 ft. **Site 3 of 3 in cluster FM**

Relative:
Higher

Actual:
287 ft.

LEAD:

Community:	Shirley
Unit:	Not reported
Inspector Name:	Paul King
Inspector License Number:	1901
Activity Type:	INSPECT
Activity Date:	11/16/1992
Start Work Date:	Not reported
Activity Descriptions:	Comprehensive Initial Inspection
Outcomes:	Hazards Found

Community:	Shirley
Unit:	Not reported
Inspector Name:	Paul King
Inspector License Number:	1901
Activity Type:	COMPLIANCE
Activity Date:	11/16/1992
Start Work Date:	Not reported
Activity Descriptions:	Letter of Full Initial Insp Comp
Outcomes:	Issued

FP1220 **EDR Hist Cleaner** **1015023757**
NNE **232 MAIN ST** **N/A**
> 1 **GROTON, MA 01450**
3.010 mi.
15891 ft. **Site 16 of 23 in cluster FP**

Relative:
Higher

Actual:
329 ft.

EDR Historical Cleaners:

Name:	GROTON CLEANERS
Year:	2002
Address:	232 MAIN ST

Name:	GROTON CLEANERS
Year:	2004
Address:	232 MAIN ST

Name:	GROTON CLEANERS
Year:	2005
Address:	232 MAIN ST

Name:	GROTON CLEANERS
Year:	2006
Address:	232 MAIN ST

Name:	GROTON CLEANERS
Year:	2011
Address:	232 MAIN ST

Name:	GROTON CLEANERS
Year:	2012
Address:	232 MAIN ST

FP1221 **GROTON MOBIL (FMR)** **RGA LUST** **S114999170**
NNE **232 MAIN ST.** **N/A**
> 1 **GROTON, MA**
3.010 mi.
15891 ft. **Site 17 of 23 in cluster FP**

Relative:
Higher

Actual:
329 ft.

RGA LUST:

1996	GROTON MOBIL (FMR)	232 MAIN ST.
1995	GROTON MOBIL (FMR)	232 MAIN ST.
1994	GROTON MOBIL (FMR)	232 MAIN ST.

FP1222 **GROTON MOBIL FMR** **RGA LUST** **S114999171**
NNE **232 MAIN ST** **N/A**
> 1 **GROTON, MA**
3.010 mi.
15891 ft. **Site 18 of 23 in cluster FP**

Relative:
Higher

Actual:
329 ft.

RGA LUST:

2012	GROTON MOBIL FMR	232 MAIN ST
2011	GROTON MOBIL FMR	232 MAIN ST
2010	GROTON MOBIL FMR	232 MAIN ST
2009	GROTON MOBIL FMR	232 MAIN ST
2008	GROTON MOBIL FMR	232 MAIN ST
2007	GROTON MOBIL FMR	232 MAIN ST
2006	GROTON MOBIL FMR	232 MAIN ST
2005	GROTON MOBIL FMR	232 MAIN ST
2004	GROTON MOBIL FMR	232 MAIN ST
2003	GROTON MOBIL FMR	232 MAIN ST
2002	GROTON MOBIL FMR	232 MAIN ST
2001	GROTON MOBIL FMR	232 MAIN ST
2000	GROTON MOBIL FMR	232 MAIN ST
1999	GROTON MOBIL FMR	232 MAIN ST
1998	GROTON MOBIL FMR	232 MAIN ST
1997	GROTON MOBIL FMR	232 MAIN ST

FP1223 **GROTON MOBIL FMR** **LUST RELEASE** **S100831082**
NNE **232 MAIN ST** **N/A**
> 1 **GROTON, MA 01450**
3.010 mi.
15891 ft. **Site 19 of 23 in cluster FP**

Relative:
Higher

Actual:
329 ft.

LUST:

Facility:

Release Tracking Number/Current Status:	2-0000767 / RAO
Status Date:	09/06/2001
Source Type:	UST
Release Town:	GROTON
Notification Date:	07/06/1992
Category:	NONE
Associated ID:	Not reported
Phase:	PHASE V
Response Action Outcome:	A2 - A permanent solution has been achieved. Contamination has not been reduced to background.
Oil Or Haz Material:	Not reported
Location Type:	GASSTATION
Location Type:	FORMER
Source:	UST

GROTON MOBIL FMR (Continued) **S100831082**

Click here to access the MA DEP site for this facility:

Chemicals:

Chemical:	UNKNOWN
Quantity:	Not reported

Actions:

Action Type:	Compliance and Enforcement Action
Action Status:	ACO
Action Date:	10/20/1999
Response Action Outcome:	A permanent solution has been achieved. Contamination has not been reduced to background.
Action Type:	Response Action Outcome - RAO
Action Status:	Level I - Technical Screen Audit
Action Date:	10/8/2002
Response Action Outcome:	A permanent solution has been achieved. Contamination has not been reduced to background.
Action Type:	Release Abatement Measure
Action Status:	Completion Statement Received
Action Date:	12/17/1999
Response Action Outcome:	A permanent solution has been achieved. Contamination has not been reduced to background.
Action Type:	Phase 4
Action Status:	Written Plan Received
Action Date:	12/26/2000
Response Action Outcome:	A permanent solution has been achieved. Contamination has not been reduced to background.
Action Type:	Release Abatement Measure
Action Status:	Written Plan Received
Action Date:	2/13/1998
Response Action Outcome:	A permanent solution has been achieved. Contamination has not been reduced to background.
Action Type:	Compliance and Enforcement Action
Action Status:	ACO
Action Date:	3/14/2000
Response Action Outcome:	A permanent solution has been achieved. Contamination has not been reduced to background.
Action Type:	Phase 5
Action Status:	Inspection and Monitoring Report Received
Action Date:	3/15/2002
Response Action Outcome:	A permanent solution has been achieved. Contamination has not been reduced to background.
Action Type:	TREGS
Action Status:	WAVREC
Action Date:	5/25/1990
Response Action Outcome:	A permanent solution has been achieved. Contamination has not been reduced to background.

GROTON MOBIL FMR (Continued) **S100831082**

Action Type: Release Disposition
Action Status: Valid Transition Site
Action Date: 5/25/1990
Response Action Outcome: A permanent solution has been achieved. Contamination has not been reduced to background.

Action Type: Phase 4
Action Status: Completion Statement Received
Action Date: 6/12/2001
Response Action Outcome: A permanent solution has been achieved. Contamination has not been reduced to background.

Action Type: Release Abatement Measure
Action Status: Status or Interim Report Received
Action Date: 6/22/1998
Response Action Outcome: A permanent solution has been achieved. Contamination has not been reduced to background.

Action Type: Tier Classification
Action Status: Tier 2 Extension
Action Date: 7/2/1998
Response Action Outcome: A permanent solution has been achieved. Contamination has not been reduced to background.

Action Type: TREGS
Action Status: WAVSIG
Action Date: 7/28/1992
Response Action Outcome: A permanent solution has been achieved. Contamination has not been reduced to background.

Action Type: An activity type that is related to an Audit
Action Status: NAFNVD
Action Date: 7/6/1992
Response Action Outcome: A permanent solution has been achieved. Contamination has not been reduced to background.

Action Type: A Notice sent to a Potentially Responsible Party (PRP)
Action Status: A MassDEP piece of correspondence was issued (approvals, NORs, etc.
Action Date: 7/6/1992
Response Action Outcome: A permanent solution has been achieved. Contamination has not been reduced to background.

Action Type: Release Abatement Measure
Action Status: Written Plan Received
Action Date: 8/16/1999
Response Action Outcome: A permanent solution has been achieved. Contamination has not been reduced to background.

Action Type: Tier Classification
Action Status: Transmittal, Notice, or Notification Received
Action Date: 8/24/1992
Response Action Outcome: A permanent solution has been achieved. Contamination has not been reduced to background.

Action Type: TREGS
Action Status: WAVACC
Action Date: 8/24/1992

GROTON MOBIL FMR (Continued) **S100831082**

Response Action Outcome: A permanent solution has been achieved. Contamination has not been reduced to background.

Action Type: Tier Classification
Action Status: Tier 2 Extension
Action Date: 8/25/1999
Response Action Outcome: A permanent solution has been achieved. Contamination has not been reduced to background.

Action Type: Tier Classification
Action Status: Tier 2 Transfer
Action Date: 8/25/1999
Response Action Outcome: A permanent solution has been achieved. Contamination has not been reduced to background.

Action Type: Phase 2
Action Status: Completion Statement Received
Action Date: 9/14/2000
Response Action Outcome: A permanent solution has been achieved. Contamination has not been reduced to background.

Action Type: Phase 3
Action Status: Completion Statement Received
Action Date: 9/14/2000
Response Action Outcome: A permanent solution has been achieved. Contamination has not been reduced to background.

Action Type: Release Abatement Measure
Action Status: Completion Statement Received
Action Date: 9/2/1998
Response Action Outcome: A permanent solution has been achieved. Contamination has not been reduced to background.

Action Type: Phase 2
Action Status: Scope of Work Received
Action Date: 9/22/1997
Response Action Outcome: A permanent solution has been achieved. Contamination has not been reduced to background.

Action Type: Response Action Outcome - RAO
Action Status: Revised Statement or Transmittal Received
Action Date: 9/23/2002
Response Action Outcome: A permanent solution has been achieved. Contamination has not been reduced to background.

Action Type: Tier Classification
Action Status: Tier 2 Extension
Action Date: 9/5/1997
Response Action Outcome: A permanent solution has been achieved. Contamination has not been reduced to background.

Action Type: Tier Classification
Action Status: Tier 2 Classification
Action Date: 9/5/1997
Response Action Outcome: A permanent solution has been achieved. Contamination has not been reduced to background.

GROTON MOBIL FMR (Continued) **S100831082**

Action Type: Response Action Outcome - RAO
Action Status: RAO Statement Received
Action Date: 9/6/2001
Response Action Outcome: A permanent solution has been achieved. Contamination has not been reduced to background.

Action Type: Phase 5
Action Status: Inspection and Monitoring Report Received
Action Date: 9/6/2001
Response Action Outcome: A permanent solution has been achieved. Contamination has not been reduced to background.

Release:
Release Tracking Number/Current Status: 2-0000767 / RAO
Primary ID: Not reported
Official City: GROTON
Notification: 07/06/1992
Category: NONE
Status Date: 09/06/2001
Phase: PHASE V
Response Action Outcome: A2 - A permanent solution has been achieved. Contamination has not been reduced to background.
Oil / Haz Material Type: Not reported

Click here to access the MA DEP site for this facility:

FP1224 **FORMER GROTON MOBIL** **RGA LUST** **S114998124**
NNE **232 MAIN ST.** **N/A**
> 1 **GROTON, MA**
3.010 mi.
15891 ft. **Site 20 of 23 in cluster FP**

Relative: Higher

Actual: 329 ft.

RGA LUST:

1993	FORMER GROTON MOBIL	232 MAIN ST.
1992	FORMER GROTON MOBIL	232 MAIN ST.

FW1225 **VERIZON NEW ENGLAND GROTON** **FINDS** **1014897666**
NNE **17 HOLLIS ST** **ECHO** **N/A**
> 1 **GROTON, MA 01450**
3.010 mi.
15893 ft. **Site 1 of 3 in cluster FW**

Relative: Higher

Actual: 323 ft.

FINDS:

Registry ID: 110043958054

Environmental Interest/Information System
MA-EPICS - Massachussetts Environmental Protection Integrated Computer System

ECHO:
Envid: 1014897666

VERIZON NEW ENGLAND GROTON (Continued) **1014897666**

Registry ID: 110043958054
DFR URL: http://echo.epa.gov/detailed_facility_report?fid=110043958054

FW1226 **VERIZON GROTON DIAL OFC (MA871306)** **TIER 2** **S112293943**
NNE **17 HOLLIS ST** **N/A**
> 1 **GROTON, MA 01450**
3.010 mi.
15893 ft. **Site 2 of 3 in cluster FW**

Relative:
Higher

Actual:
323 ft.

TIER 2:

Report Year:	2015
Facility Id:	FATR2015000000008561
Facility Dept:	Not reported
Latitude:	42.6103
Longitude:	-71.5728
Mailing Address:	2 Hampshire Street; 3rd floor
Mailing City/State/Zip:	01840
Mailing Country:	United States
Notes:	Not reported
All Chemicals Same As Last Yr:	Not reported
Date Signed:	01/14/2016
Dike Or Other Safeguard:	F
Failed Validation:	Not reported
Date Modified:	05/19/2016
Fees Total:	Not reported
Num Of Employees:	0
Site Coord Abbreviated?:	F
Site Map:	F
State Label Code:	Not reported
Submitted By:	Bill Irwin
Validation Report:	Not reported
Fire District:	Not reported
Latlong Location Description:	Not reported
Latlong Method:	Not reported

FP1227 **EDR Hist Cleaner** **1015022932**
NNE **230 MAIN ST** **N/A**
> 1 **GROTON, MA 01450**
3.015 mi.
15919 ft. **Site 21 of 23 in cluster FP**

Relative:
Higher

Actual:
328 ft.

EDR Historical Cleaners:

Name:	GROTON CLEANERS
Year:	2010
Address:	230 MAIN ST

FP1228 **FORMER GAS STA** **SHWS** **S104482234**
NNE **230 MAIN ST** **RELEASE** **N/A**
> 1 **GROTON, MA 01450**
3.015 mi.
15919 ft. **Site 22 of 23 in cluster FP**

Relative:
Higher

Actual:
328 ft.

SHWS:

Release Tracking Number/Current Status:	2-0013128 / RAO
Release Town:	GROTON
Notification Date:	01/18/2000
Category:	120 DY
Associated ID:	Not reported
Current Status:	**Response Action Outcome**
Status Date:	01/18/2000
Phase:	Not reported
Response Action Outcome:	B1 - Remedial actions have not been conducted because a level of No Significant Risk exists.
Oil Or Haz Material:	Hazardous Material

Click here to access the MA DEP site for this facility:

Chemicals:

Chemical:	ARSENIC
Quantity:	82.8 milligrams per kilogram

Actions:

Action Type:	RNF
Action Status:	Reportable Release under MGL 21E
Action Date:	1/18/2000
Response Action Outcome:	Remedial actions have not been conducted because a level of No Significant Risk exists.

Action Type:	Release Disposition
Action Status:	Reportable Release under MGL 21E
Action Date:	1/18/2000
Response Action Outcome:	Remedial actions have not been conducted because a level of No Significant Risk exists.

Action Type:	Response Action Outcome - RAO
Action Status:	RAO Statement Received
Action Date:	1/18/2000
Response Action Outcome:	Remedial actions have not been conducted because a level of No Significant Risk exists.

Action Type:	A Notice sent to a Potentially Responsible Party (PRP)
Action Status:	A MassDEP piece of correspondence was issued (approvals, NORs, etc.
Action Date:	1/27/2000
Response Action Outcome:	Remedial actions have not been conducted because a level of No Significant Risk exists.

Release:

Release Tracking Number/Current Status:	2-0013128 / RAO
Primary ID:	Not reported
Official City:	GROTON
Notification:	01/18/2000
Category:	120 DY
Status Date:	01/18/2000

FORMER GAS STA (Continued) **S104482234**

Phase: Not reported
Response Action Outcome: B1 - Remedial actions have not been conducted because a level of No Significant Risk exists.
Oil / Haz Material Type: Hazardous Material

Click here to access the MA DEP site for this facility:

FP1229 **FORMER GAS STA** **RGA HWS** **S115021917**
NNE **230 MAIN ST** **N/A**
> 1 **GROTON, MA**
3.015 mi.
15919 ft. **Site 23 of 23 in cluster FP**

Relative:
Higher

Actual:
328 ft.

RGA HWS:

2012	FORMER GAS STA	230 MAIN ST
2011	FORMER GAS STA	230 MAIN ST
2010	FORMER GAS STA	230 MAIN ST
2009	FORMER GAS STA	230 MAIN ST
2008	FORMER GAS STA	230 MAIN ST
2007	FORMER GAS STA	230 MAIN ST
2006	FORMER GAS STA	230 MAIN ST
2005	FORMER GAS STA	230 MAIN ST
2004	FORMER GAS STA	230 MAIN ST
2003	FORMER GAS STA	230 MAIN ST
2002	FORMER GAS STA	230 MAIN ST

FX1230 **R&F FURNITURE & REFINISHING** **FINDS** **1009435840**
WNW **285 GREAT RD** **ECHO** **N/A**
> 1 **SHIRLEY, MA 01464**
3.016 mi.
15922 ft. **Site 1 of 5 in cluster FX**

Relative:
Higher

Actual:
291 ft.

FINDS:

Registry ID: 110024321697

Environmental Interest/Information System
MA-EPICS - Massachussetts Environmental Protection Integrated Computer System

ECHO:
Envid: 1009435840
Registry ID: 110024321697
DFR URL: http://echo.epa.gov/detailed_facility_report?fid=110024321697

1231
SSE
> 1
3.018 mi.
15934 ft.

42 BLANCHARD RD
HARVARD, MA 01451

LEAD **S109818928**
N/A

Relative:
Higher

Actual:
331 ft.

LEAD:

Community:	Harvard
Unit:	Not reported
Inspector Name:	David McDonnell
Inspector License Number:	3776
Activity Type:	INSPECT
Activity Date:	09/12/2008
Start Work Date:	Not reported
Activity Descriptions:	Comprehensive Initial Inspection
Outcomes:	Hazards Found

FY1232
SSE
> 1
3.023 mi.
15959 ft.

WILLIAMS RACING
266 AYER RD
HARVARD, MA 01451

Site 1 of 4 in cluster FY

HW GEN **S112553077**
N/A

Relative:
Higher

Actual:
295 ft.

HW GEN:

EPA Id:	MAD982198616
RCRA Generator Status:	VSQG
State Generator Status:	VQG-MA

FY1233
SSE
> 1
3.023 mi.
15959 ft.

WILLIAMS RACING
266 AYER RD
HARVARD, MA 01451

Site 2 of 4 in cluster FY

RCRA-CESQG **1000384084**
MAD982198616

Relative:
Higher

Actual:
295 ft.

RCRA-CESQG:

Date form received by agency:	12/05/2014
Facility name:	WILLIAMS RACING
Facility address:	266 AYER RD HARVARD, MA 01451
EPA ID:	MAD982198616
Contact:	WILLIAM MCCURDY
Contact address:	266 AYER RD HARVARD, MA 014510000
Contact country:	US
Contact telephone:	(978) 772-0220
Contact email:	Not reported
EPA Region:	01
Classification:	Conditionally Exempt Small Quantity Generator
Description:	Handler: generates 100 kg or less of hazardous waste per calendar month, and accumulates 1000 kg or less of hazardous waste at any time; or generates 1 kg or less of acutely hazardous waste per calendar month, and accumulates at any time: 1 kg or less of acutely hazardous waste; or 100 kg or less of any residue or contaminated soil, waste or other debris resulting from the cleanup of a spill, into or on any land or water, of acutely hazardous waste; or generates 100 kg or less of any residue or contaminated soil, waste or other debris resulting from the cleanup of a spill, into or on any land or water, of acutely hazardous waste during any calendar month, and accumulates at any

WILLIAMS RACING (Continued) **1000384084**

time: 1 kg or less of acutely hazardous waste; or 100 kg or less of any residue or contaminated soil, waste or other debris resulting from the cleanup of a spill, into or on any land or water, of acutely hazardous waste

Owner/Operator Summary:

Owner/operator name:	WILLIAM MCCURDY
Owner/operator address:	266 AYER RD HARVARD, MA 01451
Owner/operator country:	US
Owner/operator telephone:	Not reported
Legal status:	Private
Owner/Operator Type:	Operator
Owner/Op start date:	03/10/1980
Owner/Op end date:	Not reported

Owner/operator name:	JEROME CALLAHAN
Owner/operator address:	266 AYER RD HARVARD, MA 01451
Owner/operator country:	US
Owner/operator telephone:	Not reported
Legal status:	Private
Owner/Operator Type:	Owner
Owner/Op start date:	01/01/1962
Owner/Op end date:	Not reported

Handler Activities Summary:

U.S. importer of hazardous waste:	No
Mixed waste (haz. and radioactive):	No
Recycler of hazardous waste:	No
Transporter of hazardous waste:	No
Treater, storer or disposer of HW:	No
Underground injection activity:	No
On-site burner exemption:	No
Furnace exemption:	No
Used oil fuel burner:	No
Used oil processor:	No
User oil refiner:	No
Used oil fuel marketer to burner:	No
Used oil Specification marketer:	No
Used oil transfer facility:	No
Used oil transporter:	No

. Waste code: D001
. Waste name: IGNITABLE WASTE

. Waste code: D039
. Waste name: TETRACHLOROETHYLENE

. Waste code: MA01
. Waste name: WASTE OIL

. Waste code: MA98
. Waste name: OFF SPECIFICATION USED OIL FUEL THAT IS SHIPPED USING A HW MANIFEST

WILLIAMS RACING (Continued) **1000384084**

Historical Generators:
Date form received by agency: 06/15/1987
Site name: WILLIAMS RACING
Classification: Not a generator, verified

. Waste code: F002
. Waste name: THE FOLLOWING SPENT HALOGENATED SOLVENTS: TETRACHLOROETHYLENE, METHYLENE CHLORIDE, TRICHLOROETHYLENE, 1,1,1-TRICHLOROETHANE, CHLOROBENZENE, 1,1,2-TRICHLORO-1,2,2-TRIFLUOROETHANE, ORTHO-DICHLOROBENZENE, TRICHLOROFLUOROMETHANE, AND 1,1,2, TRICHLOROETHANE; ALL SPENT SOLVENT MIXTURES/BLENDS CONTAINING, BEFORE USE, A TOTAL OF TEN PERCENT OR MORE (BY VOLUME) OF ONE OR MORE OF THE ABOVE HALOGENATED SOLVENTS OR THOSE SOLVENTS LISTED IN F001, F004, AND F005; AND STILL BOTTOMS FROM THE RECOVERY OF THESE SPENT SOLVENTS AND SPENT SOLVENT MIXTURES.

Violation Status: No violations found

FY1234 **WILLIAMS RACING** **RCRA-CESQG** **1004717389**
SSE **266 AYER RD** **FINDS** **MAD982201568**
> 1 **HARVARD, MA 01451** **ECHO**
3.023 mi.
15959 ft. **Site 3 of 4 in cluster FY**

Relative:
Higher

Actual:
295 ft.

RCRA-CESQG:
Date form received by agency: 03/13/1987
Facility name: WILLIAMS RACING
Facility address: 266 AYER RD
HARVARD, MA 01451
EPA ID: MAD982201568
Mailing address: 166 LITTLETON RD
HARVARD, MA 01451
Contact: WILLIAM MCCURDY
Contact address: 166 LITTLETON RD
HARVARD, MA 01451
Contact country: US
Contact telephone: (508) 772-0220
Contact email: Not reported
EPA Region: 01
Classification: Conditionally Exempt Small Quantity Generator
Description: Handler: generates 100 kg or less of hazardous waste per calendar month, and accumulates 1000 kg or less of hazardous waste at any time; or generates 1 kg or less of acutely hazardous waste per calendar month, and accumulates at any time: 1 kg or less of acutely hazardous waste; or 100 kg or less of any residue or contaminated soil, waste or other debris resulting from the cleanup of a spill, into or on any land or water, of acutely hazardous waste; or generates 100 kg or less of any residue or contaminated soil, waste or other debris resulting from the cleanup of a spill, into or on any land or water, of acutely hazardous waste during any calendar month, and accumulates at any time: 1 kg or less of acutely hazardous waste; or 100 kg or less of any residue or contaminated soil, waste or other debris resulting from the cleanup of a spill, into or on any land or water, of acutely hazardous waste

Owner/Operator Summary:
Owner/operator name: WILLIAMS RACING
Owner/operator address: 166 LITTLETON RD

WILLIAMS RACING (Continued) **1004717389**

HARVARD, MA 01451
Owner/operator country: US
Owner/operator telephone: Not reported
Legal status: Private
Owner/Operator Type: Operator
Owner/Op start date: 12/08/1991
Owner/Op end date: Not reported

Owner/operator name: WILLIAM MCCURDY
Owner/operator address: 166 LITTLETON RD
HARVARD, MA 01451
Owner/operator country: US
Owner/operator telephone: Not reported
Legal status: Private
Owner/Operator Type: Owner
Owner/Op start date: 10/16/2004
Owner/Op end date: Not reported

Handler Activities Summary:
U.S. importer of hazardous waste: No
Mixed waste (haz. and radioactive): No
Recycler of hazardous waste: No
Transporter of hazardous waste: No
Treater, storer or disposer of HW: No
Underground injection activity: No
On-site burner exemption: No
Furnace exemption: No
Used oil fuel burner: No
Used oil processor: No
User oil refiner: No
Used oil fuel marketer to burner: No
Used oil Specification marketer: No
Used oil transfer facility: No
Used oil transporter: No

. Waste code: D001
. Waste name: IGNITABLE WASTE

Violation Status: No violations found

FINDS:

Registry ID: 110003479691

Environmental Interest/Information System
RCRAInfo is a national information system that supports the Resource Conservation and Recovery Act (RCRA) program through the tracking of events and activities related to facilities that generate, transport, and treat, store, or dispose of hazardous waste. RCRAInfo allows RCRA program staff to track the notification, permit, compliance, and corrective action activities required under RCRA.

MA-EPICS - Massachussetts Environmental Protection Integrated Computer System

WILLIAMS RACING (Continued) **1004717389**

ECHO:
Envid: 1004717389
Registry ID: 110003479691
DFR URL: http://echo.epa.gov/detailed_facility_report?fid=110003479691

FY1235 **SPILLS** **S101016588**
SSE **264 AYER ROAD** **N/A**
> 1 **HARVARD, MA 01451**
3.027 mi.
15984 ft. **Site 4 of 4 in cluster FY**

Relative:
Higher

Actual:
295 ft.

MA Spills:

Facility ID:	2-0523	Spill ID:	C88-0329
Staff Lead:	OTHER	Date Entered:	19881004
Last Entered:	19940812	First Response:	19880718
Spill Date:	19880718	Spill Time:	Not reported
Report Date:	19880718	Report Time:	Not reported
Case Closed:	YES	Mat Type:	PETROLEUM
Virgin Waste:	VIRGIN	Contam Soil:	Not reported
Env Impact:	----------	Other Impact:	Not reported
Material:	GASOLINE	Other Material:	Not reported
Qty Reported:	NONE	Qty Actual:	NONE
Qty Reported:	----------	Qty Actual:	----------
CAS No:	Not reported	PCB Lev (ppm):	----------
Source:	U.S.T.	Other Source:	Not reported
Incident:	TANK REMOVAL	Other Incdnt:	Not reported
Cleanup Type:	Not reported	Contractor:	NOT USED
Referral:	SA	LUST Elig:	---
Report Prep:	Not reported	Category:	Not reported
Notifier:	D JOHNSTON		
Notif Tel:	Not reported		
Days/Close:	357		

FX1236 **MOHAWK VILLAGE MOTORS** **RCRA-CESQG** **1000160586**
WNW **280 GREAT RD** **FINDS** **MAD985266360**
> 1 **SHIRLEY, MA 01464** **ECHO**
3.028 mi.
15988 ft. **Site 2 of 5 in cluster FX**

Relative:
Higher

Actual:
292 ft.

RCRA-CESQG:

Date form received by agency:	11/13/1987
Facility name:	MOHAWK VILLAGE MOTORS
Facility address:	280 GREAT RD RTE 2A SHIRLEY, MA 01464
EPA ID:	MAD985266360
Mailing address:	PO BOX 578 SHIRLEY, MA 01464
Contact:	LINDA HARTMAN
Contact address:	PO BOX 578 SHIRLEY, MA 01464
Contact country:	US
Contact telephone:	(508) 425-4319
Contact email:	Not reported
EPA Region:	01
Land type:	Private

MOHAWK VILLAGE MOTORS (Continued) **1000160586**

Classification: Conditionally Exempt Small Quantity Generator
Description: Handler: generates 100 kg or less of hazardous waste per calendar month, and accumulates 1000 kg or less of hazardous waste at any time; or generates 1 kg or less of acutely hazardous waste per calendar month, and accumulates at any time: 1 kg or less of acutely hazardous waste; or 100 kg or less of any residue or contaminated soil, waste or other debris resulting from the cleanup of a spill, into or on any land or water, of acutely hazardous waste; or generates 100 kg or less of any residue or contaminated soil, waste or other debris resulting from the cleanup of a spill, into or on any land or water, of acutely hazardous waste during any calendar month, and accumulates at any time: 1 kg or less of acutely hazardous waste; or 100 kg or less of any residue or contaminated soil, waste or other debris resulting from the cleanup of a spill, into or on any land or water, of acutely hazardous waste

Owner/Operator Summary:
Owner/operator name: DANIEL L MCNIFF
Owner/operator address: PO BOX 578
SHIRLEY, MA 01464
Owner/operator country: US
Owner/operator telephone: Not reported
Legal status: Private
Owner/Operator Type: Owner
Owner/Op start date: 10/16/2004
Owner/Op end date: Not reported

Owner/operator name: MOHAWK VILLAGE MOTORS
Owner/operator address: PO BOX 578
SHIRLEY, MA 01464
Owner/operator country: US
Owner/operator telephone: Not reported
Legal status: Private
Owner/Operator Type: Operator
Owner/Op start date: 12/08/1991
Owner/Op end date: Not reported

Handler Activities Summary:
U.S. importer of hazardous waste: No
Mixed waste (haz. and radioactive): No
Recycler of hazardous waste: No
Transporter of hazardous waste: No
Treater, storer or disposer of HW: No
Underground injection activity: No
On-site burner exemption: No
Furnace exemption: No
Used oil fuel burner: No
Used oil processor: No
User oil refiner: No
Used oil fuel marketer to burner: No
Used oil Specification marketer: No
Used oil transfer facility: No
Used oil transporter: No

. Waste code: D001
. Waste name: IGNITABLE WASTE

MOHAWK VILLAGE MOTORS (Continued) **1000160586**

. Waste code: F003
. Waste name: THE FOLLOWING SPENT NONHALOGENATED SOLVENTS: XYLENE, ACETONE, ETHYL ACETATE, ETHYL BENZENE, ETHYL ETHER, METHYL ISOBUTYL KETONE, N-BUTYL ALCOHOL, CYCLOHEXANONE, AND METHANOL; ALL SPENT SOLVENT MIXTURES/BLENDS CONTAINING, BEFORE USE, ONLY THE ABOVE SPENT NONHALOGENATED SOLVENTS; AND ALL SPENT SOLVENT MIXTURES/BLENDS CONTAINING, BEFORE USE, ONE OR MORE OF THE ABOVE NONHALOGENATED SOLVENTS, AND A TOTAL OF TEN PERCENT OR MORE (BY VOLUME) OF ONE OR MORE OF THOSE SOLVENTS LISTED IN F001, F002, F004, AND F005; AND STILL BOTTOMS FROM THE RECOVERY OF THESE SPENT SOLVENTS AND SPENT SOLVENT MIXTURES.

. Waste code: F005
. Waste name: THE FOLLOWING SPENT NONHALOGENATED SOLVENTS: TOLUENE, METHYL ETHYL KETONE, CARBON DISULFIDE, ISOBUTANOL, PYRIDINE, BENZENE, 2-ETHOXYETHANOL, AND 2-NITROPROPANE; ALL SPENT SOLVENT MIXTURES/BLENDS CONTAINING, BEFORE USE, A TOTAL OF TEN PERCENT OR MORE (BY VOLUME) OF ONE OR MORE OF THE ABOVE NONHALOGENATED SOLVENTS OR THOSE SOLVENTS LISTED IN F001, F002, OR F004; AND STILL BOTTOMS FROM THE RECOVERY OF THESE SPENT SOLVENTS AND SPENT SOLVENT MIXTURES.

Facility Has Received Notices of Violations:

Regulation violated: Not reported
Area of violation: TSD - Container Use and Management
Date violation determined: 11/05/2013
Date achieved compliance: 10/01/2015
Violation lead agency: State
Enforcement action: WRITTEN INFORMAL
Enforcement action date: 12/10/2013
Enf. disposition status: Action Satisfied (Case Closed)
Enf. disp. status date: 10/01/2015
Enforcement lead agency: State
Proposed penalty amount: Not reported
Final penalty amount: Not reported
Paid penalty amount: Not reported

Regulation violated: Not reported
Area of violation: State Statute or Regulation
Date violation determined: 11/05/2013
Date achieved compliance: 10/01/2015
Violation lead agency: State
Enforcement action: WRITTEN INFORMAL
Enforcement action date: 12/10/2013
Enf. disposition status: Action Satisfied (Case Closed)
Enf. disp. status date: 10/01/2015
Enforcement lead agency: State
Proposed penalty amount: Not reported
Final penalty amount: Not reported
Paid penalty amount: Not reported

Regulation violated: Not reported
Area of violation: Used Oil - Generators
Date violation determined: 11/05/2013
Date achieved compliance: 10/01/2015
Violation lead agency: State
Enforcement action: WRITTEN INFORMAL
Enforcement action date: 12/10/2013

MOHAWK VILLAGE MOTORS (Continued) **1000160586**

Enf. disposition status: Action Satisfied (Case Closed)
Enf. disp. status date: 10/01/2015
Enforcement lead agency: State
Proposed penalty amount: Not reported
Final penalty amount: Not reported
Paid penalty amount: Not reported

Regulation violated: Not reported
Area of violation: TSD IS-General Facility Standards
Date violation determined: 11/05/2013
Date achieved compliance: 10/01/2015
Violation lead agency: State
Enforcement action: WRITTEN INFORMAL
Enforcement action date: 12/10/2013
Enf. disposition status: Action Satisfied (Case Closed)
Enf. disp. status date: 10/01/2015
Enforcement lead agency: State
Proposed penalty amount: Not reported
Final penalty amount: Not reported
Paid penalty amount: Not reported

Regulation violated: SR - 303(3b)
Area of violation: State Statute or Regulation
Date violation determined: 12/16/2004
Date achieved compliance: 11/22/2004
Violation lead agency: State
Enforcement action: FINAL 3008(A) COMPLIANCE ORDER
Enforcement action date: 03/15/2005
Enf. disposition status: Not reported
Enf. disp. status date: Not reported
Enforcement lead agency: State
Proposed penalty amount: Not reported
Final penalty amount: 500
Paid penalty amount: 500

Regulation violated: SR - 341(4,5),682
Area of violation: Generators - Pre-transport
Date violation determined: 12/16/2004
Date achieved compliance: 11/22/2004
Violation lead agency: State
Enforcement action: FINAL 3008(A) COMPLIANCE ORDER
Enforcement action date: 03/15/2005
Enf. disposition status: Not reported
Enf. disp. status date: Not reported
Enforcement lead agency: State
Proposed penalty amount: Not reported
Final penalty amount: 500
Paid penalty amount: 500

Regulation violated: SR - 340(1j,k),682,685(1)
Area of violation: State Statute or Regulation
Date violation determined: 12/16/2004
Date achieved compliance: 11/22/2004
Violation lead agency: State
Enforcement action: FINAL 3008(A) COMPLIANCE ORDER
Enforcement action date: 03/15/2005
Enf. disposition status: Not reported

MOHAWK VILLAGE MOTORS (Continued) **1000160586**

Enf. disp. status date: Not reported
Enforcement lead agency: State
Proposed penalty amount: Not reported
Final penalty amount: 500
Paid penalty amount: 500

Regulation violated: Not reported
Area of violation: Generators - General
Date violation determined: 09/26/1990
Date achieved compliance: 11/26/1990
Violation lead agency: State
Enforcement action: WRITTEN INFORMAL
Enforcement action date: 10/31/1990
Enf. disposition status: Not reported
Enf. disp. status date: Not reported
Enforcement lead agency: State
Proposed penalty amount: Not reported
Final penalty amount: Not reported
Paid penalty amount: Not reported

Evaluation Action Summary:
Evaluation date: 10/01/2015
Evaluation: COMPLIANCE SCHEDULE EVALUATION
Area of violation: Not reported
Date achieved compliance: Not reported
Evaluation lead agency: State

Evaluation date: 11/05/2013
Evaluation: COMPLIANCE EVALUATION INSPECTION ON-SITE
Area of violation: TSD IS-General Facility Standards
Date achieved compliance: 10/01/2015
Evaluation lead agency: State

Evaluation date: 11/05/2013
Evaluation: COMPLIANCE EVALUATION INSPECTION ON-SITE
Area of violation: Used Oil - Generators
Date achieved compliance: 10/01/2015
Evaluation lead agency: State

Evaluation date: 11/05/2013
Evaluation: COMPLIANCE EVALUATION INSPECTION ON-SITE
Area of violation: State Statute or Regulation
Date achieved compliance: 10/01/2015
Evaluation lead agency: State

Evaluation date: 11/05/2013
Evaluation: COMPLIANCE EVALUATION INSPECTION ON-SITE
Area of violation: TSD - Container Use and Management
Date achieved compliance: 10/01/2015
Evaluation lead agency: State

Evaluation date: 11/03/2004
Evaluation: COMPLIANCE EVALUATION INSPECTION ON-SITE
Area of violation: Generators - Pre-transport
Date achieved compliance: 11/22/2004
Evaluation lead agency: State

MOHAWK VILLAGE MOTORS (Continued) **1000160586**

Evaluation date: 11/03/2004
Evaluation: COMPLIANCE EVALUATION INSPECTION ON-SITE
Area of violation: State Statute or Regulation
Date achieved compliance: 11/22/2004
Evaluation lead agency: State

Evaluation date: 09/26/1990
Evaluation: COMPLIANCE EVALUATION INSPECTION ON-SITE
Area of violation: Generators - General
Date achieved compliance: 11/26/1990
Evaluation lead agency: State

FINDS:

Registry ID: 110008416204

Environmental Interest/Information System
RCRAInfo is a national information system that supports the Resource Conservation and Recovery Act (RCRA) program through the tracking of events and activities related to facilities that generate, transport, and treat, store, or dispose of hazardous waste. RCRAInfo allows RCRA program staff to track the notification, permit, compliance, and corrective action activities required under RCRA.

MA-EPICS - Massachussetts Environmental Protection Integrated Computer System

ECHO:
Envid: 1000160586
Registry ID: 110008416204
DFR URL: http://echo.epa.gov/detailed_facility_report?fid=110008416204

Envid: 1000160586
Registry ID: 110012995438
DFR URL: http://echo.epa.gov/detailed_facility_report?fid=110012995438

FX1237 **MOHAWK VILLAGE MOTORS** **HW GEN** **S112553341**
WNW **280 GREAT RD** **N/A**
> 1 **SHIRLEY, MA 01464**
3.028 mi.
15988 ft. **Site 3 of 5 in cluster FX**

Relative:
Higher

Actual:
292 ft.

HW GEN:
EPA Id: MAD985266360
RCRA Generator Status: VSQG
State Generator Status: VQG-MA

FX1238 **EDR Hist Auto** **1015385540**
WNW **280 GREAT RD** **N/A**
> 1 **SHIRLEY, MA 01464**
3.028 mi.
15988 ft. **Site 4 of 5 in cluster FX**

Relative:
Higher

Actual:
292 ft.

EDR Historical Auto Stations:

Name:	MOHAWK VILLAGE MOTORS
Year:	2001
Address:	280 GREAT RD
Name:	MOHAWK VILLAGE MOTORS
Year:	2002
Address:	280 GREAT RD
Name:	MOHAWK VILLAGE MOTORS
Year:	2003
Address:	280 GREAT RD

FU1239 **LEAD** **S113935008**
NW **114 GROTON RD** **N/A**
> 1 **SHIRLEY, MA 01464**
3.033 mi.
16012 ft. **Site 2 of 2 in cluster FU**

Relative:
Higher

Actual:
370 ft.

LEAD:

Community:	Shirley
Unit:	Not reported
Inspector Name:	Not reported
Inspector License Number:	Not reported
Activity Type:	INSPECT
Activity Date:	11/03/1993
Start Work Date:	Not reported
Activity Descriptions:	Comprehensive Initial Inspection
Outcomes:	Completed - Contact CLPPP for more information
Community:	Shirley
Unit:	Not reported
Inspector Name:	Not reported
Inspector License Number:	Not reported
Activity Type:	COMPLIANCE
Activity Date:	11/03/1993
Start Work Date:	Not reported
Activity Descriptions:	Letter of Full Deleading Comp
Outcomes:	Issued

1240 **FORT DEVENS** **SPILLS** **S101034107**
SSW **BLDG. 2682 LAKE GEORGE ST.** **N/A**
> 1 **AYER, MA**
3.035 mi.
16024 ft.

Relative:
Higher

Actual:
331 ft.

MA Spills:

Facility ID:	0000	Spill ID:	C90-0074
Staff Lead:	JOHNSTON, D	Date Entered:	19930615
Last Entered:	19930615	First Response:	19900212
Spill Date:	19900117	Spill Time:	Not reported
Report Date:	19900117	Report Time:	Not reported

FORT DEVENS (Continued) **S101034107**

Case Closed:	YES		Mat Type:	PETROLEUM
Virgin Waste:	------		Contam Soil:	Not reported
Env Impact:	SOIL		Other Impact:	Not reported
Material:	OTHER MATERIAL	-->	Other Material:	#2 FUEL OIL & GASOLINE
Qty Reported:	UNKNOWN		Qty Actual:	----------
Qty Reported:	----------		Qty Actual:	----------
CAS No:	Not reported		PCB Lev (ppm):	NONE
Source:	U.S.T.		Other Source:	Not reported
Incident:	TANK REMOVAL		Other Incdnt:	Not reported
Cleanup Type:	---		Contractor:	NOT USED
Referral:	NO		LUST Elig:	YES
Report Prep:	Not reported		Category:	Not reported
Notifier:	R DEFILLIPPO			
Notif Tel:	Not reported			
Days/Close:	0			

FZ1241 **RESIDENT FUEL OIL SPILL** **SPILLS** **S101037839**
SE **39 GLENVIEW RD.** **N/A**
> 1 **HARVARD, MA 01451**
3.036 mi.
16028 ft. **Site 1 of 3 in cluster FZ**

Relative:
Higher

Actual:
294 ft.

MA Spills:

Facility ID:	0000	Spill ID:	C90-0575
Staff Lead:	BRESNAHAN, C	Date Entered:	19930708
Last Entered:	19930708	First Response:	19900912
Spill Date:	19900912	Spill Time:	01:35PM
Report Date:	Not reported	Report Time:	Not reported
Case Closed:	YES	Mat Type:	PETROLEUM
Virgin Waste:	VIRGIN	Contam Soil:	Not reported
Env Impact:	Not reported	Other Impact:	Not reported
Material:	#2 FUEL OIL	Other Material:	Not reported
Qty Reported:	10-50	Qty Actual:	----------
Qty Reported:	GALLONS	Qty Actual:	----------
CAS No:	Not reported	PCB Lev (ppm):	NONE
Source:	OTHER SOURCE >	Other Source:	UNKNOWN
Incident:	SPILL	Other Incdnt:	Not reported
Cleanup Type:	---	Contractor:	NOT USED
Referral:	NO	LUST Elig:	NO
Report Prep:	Not reported	Category:	Not reported
Notifier:	A MCCURDY/FD		
Notif Tel:	Not reported		
Days/Close:	0		

GA1242 **SANSON OCEANIC SYSTEM** **SPILLS** **S101027364**
SW **PHOENIX ST.** **N/A**
> 1 **SHIRLEY, MA 01464**
3.038 mi.
16040 ft. **Site 1 of 6 in cluster GA**

Relative:
Lower

Actual:
244 ft.

MA Spills:

Facility ID:	0000	Spill ID:	C86-0351
Staff Lead:	SCIANNAMEO, F	Date Entered:	19930610
Last Entered:	19930610	First Response:	19861029
Spill Date:	19861029	Spill Time:	Not reported
Report Date:	19861029	Report Time:	02:00PM

SANSON OCEANIC SYSTEM (Continued) **S101027364**

Case Closed:	YES	Mat Type:	PETROLEUM
Virgin Waste:	VIRGIN	Contam Soil:	Not reported
Env Impact:	SOIL	Other Impact:	Not reported
Material:	#6 FUEL OIL	Other Material:	Not reported
Qty Reported:	UNKNOWN	Qty Actual:	UNKNOWN
Qty Reported:	----------	Qty Actual:	----------
CAS No:	Not reported	PCB Lev (ppm):	NONE
Source:	U.S.T.	Other Source:	Not reported
Incident:	LEAK	Other Incdnt:	Not reported
Cleanup Type:	---	Contractor:	NOT USED
Referral:	NO	LUST Elig:	NO
Report Prep:	Not reported	Category:	Not reported
Notifier:	DAVE CROWLEY, 1-800-843-7		
Notif Tel:	Not reported		
Days/Close:	0		

GA1243 **SAMSON OCEAN SYS PROPERTY** **SHWS** **S103811187**
SW **PHOENIX ST** **INST CONTROL** **N/A**
> 1 **SHIRLEY, MA 01464** **RELEASE**
3.038 mi.
16040 ft. **Site 2 of 6 in cluster GA**

Relative:
Lower

Actual:
244 ft.

SHWS:

Release Tracking Number/Current Status:	2-0011426 / RAO
Release Town:	SHIRLEY
Notification Date:	10/01/1996
Category:	120 DY
Associated ID:	Not reported
Current Status:	**Response Action Outcome**
Status Date:	04/25/1997
Phase:	Not reported
Response Action Outcome:	B2 - Remedial actions have not been conducted because a level of No Significant Risk exists, but that level is contingent upon one or more AULs that have been implemented.
Oil Or Haz Material:	Oil

Click here to access the MA DEP site for this facility:

Chemicals:

Chemical:	#4 FUEL OIL
Quantity:	Not reported

Actions:

Action Type:	Response Action Outcome - RAO
Action Status:	Revised Statement or Transmittal Received
Action Date:	1/20/1998
Response Action Outcome:	Remedial actions have not been conducted because a level of No Significant Risk exists, but that level is contingent upon one or more AULs that have been implemented.
Action Type:	Release Disposition
Action Status:	Reportable Release under MGL 21E
Action Date:	10/1/1996
Response Action Outcome:	Remedial actions have not been conducted because a level of No Significant Risk exists, but that level is contingent upon one or more AULs that have been implemented.

SAMSON OCEAN SYS PROPERTY (Continued) **S103811187**

Action Type: RNF
Action Status: Reportable Release under MGL 21E
Action Date: 10/1/1996
Response Action Outcome: Remedial actions have not been conducted because a level of No Significant Risk exists, but that level is contingent upon one or more AULs that have been implemented.

Action Type: An activity type that is related to an Audit
Action Status: NOA
Action Date: 4/20/1999
Response Action Outcome: Remedial actions have not been conducted because a level of No Significant Risk exists, but that level is contingent upon one or more AULs that have been implemented.

Action Type: Activity and Use Limitation
Action Status: Transmittal, Notice, or Notification Received
Action Date: 4/25/1997
Response Action Outcome: Remedial actions have not been conducted because a level of No Significant Risk exists, but that level is contingent upon one or more AULs that have been implemented.

Action Type: Response Action Outcome - RAO
Action Status: RAO Statement Received
Action Date: 4/25/1997
Response Action Outcome: Remedial actions have not been conducted because a level of No Significant Risk exists, but that level is contingent upon one or more AULs that have been implemented.

Action Type: A Notice sent to a Potentially Responsible Party (PRP)
Action Status: A MassDEP piece of correspondence was issued (approvals, NORs, etc.
Action Date: 5/19/1997
Response Action Outcome: Remedial actions have not been conducted because a level of No Significant Risk exists, but that level is contingent upon one or more AULs that have been implemented.

INST CONTROL:
Release Tracking Number: 2-0011426
Action Type: AUL
Action Stat: RECPT
Action Date: 04/25/1997
Response Action Outcome: B2 - Remedial actions have not been conducted because a level of No Significant Risk exists, but that level is contingent upon one or more AULs that have been implemented.

Release:
Release Tracking Number/Current Status: 2-0011426 / RAO
Primary ID: Not reported
Official City: SHIRLEY
Notification: 10/01/1996
Category: 120 DY
Status Date: 04/25/1997
Phase: Not reported
Response Action Outcome: B2 - Remedial actions have not been conducted because a level of No Significant Risk exists, but that level is contingent upon one or more AULs that have been implemented.

SAMSON OCEAN SYS PROPERTY (Continued) **S103811187**

Oil / Haz Material Type: Oil

Click here to access the MA DEP site for this facility:

GB1244 **LEAD** **S107338698**
SW **33 FRONT ST** **N/A**
> 1 **SHIRLEY, MA 01464**
3.038 mi.
16040 ft. **Site 1 of 9 in cluster GB**

Relative:
Higher

Actual:
288 ft.

LEAD:

Community:	Shirley
Unit:	Not reported
Inspector Name:	Robert Everett
Inspector License Number:	1823
Activity Type:	INSPECT
Activity Date:	08/27/1994
Start Work Date:	Not reported
Activity Descriptions:	Comprehensive Initial Inspection
Outcomes:	Hazards Found

Community:	Shirley
Unit:	Not reported
Inspector Name:	Robert Everett
Inspector License Number:	1823
Activity Type:	COMPLIANCE
Activity Date:	10/07/1994
Start Work Date:	Not reported
Activity Descriptions:	Letter of Full Deleading Comp
Outcomes:	Issued

FT1245 **LEAD** **S107333174**
SW **30 CHAPEL ST** **N/A**
> 1 **SHIRLEY, MA**
3.040 mi.
16051 ft. **Site 2 of 5 in cluster FT**

Relative:
Higher

Actual:
287 ft.

LEAD:

Community:	Shirley
Unit:	1
Inspector Name:	Christine Caulfield
Inspector License Number:	1950
Activity Type:	INSPECT
Activity Date:	11/11/2000
Start Work Date:	Not reported
Activity Descriptions:	Comprehensive Initial Inspection
Outcomes:	Hazards Found

Community:	Shirley
Unit:	2
Inspector Name:	Christine Caulfield
Inspector License Number:	1950
Activity Type:	INSPECT
Activity Date:	11/11/2000
Start Work Date:	Not reported

(Continued) **S107333174**

Activity Descriptions: Comprehensive Initial Inspection
Outcomes: Hazards Found

FQ1246
SSW
> 1
3.050 mi.
16104 ft.

Relative:
Higher

Actual:
342 ft.

BLDG 613 **LUST** **S102687230**
CALVERY ST **RELEASE** **N/A**
DEVENS, MA 01433

Site 2 of 2 in cluster FQ

LUST:

Facility:

Release Tracking Number/Current Status:	2-0011862 / RAO
Status Date:	07/27/1998
Source Type:	UST
Release Town:	AYER
Notification Date:	09/04/1997
Category:	72 HR
Associated ID:	Not reported
Phase:	Not reported
Response Action Outcome:	A2 - A permanent solution has been achieved. Contamination has not been reduced to background.
Oil Or Haz Material:	Oil
Location Type:	FEDERAL
Source:	UST

Click here to access the MA DEP site for this facility:

Chemicals:

Chemical:	#2 FUEL OIL
Quantity:	100 parts per million

Actions:

Action Type:	A Notice sent to a Potentially Responsible Party (PRP)
Action Status:	A MassDEP piece of correspondence was issued (approvals, NORs, etc.
Action Date:	10/17/1997
Response Action Outcome:	A permanent solution has been achieved. Contamination has not been reduced to background.
Action Type:	Immediate Response Action
Action Status:	Completion Statement Received
Action Date:	11/3/1997
Response Action Outcome:	A permanent solution has been achieved. Contamination has not been reduced to background.
Action Type:	RNF
Action Status:	Reportable Release under MGL 21E
Action Date:	11/3/1997
Response Action Outcome:	A permanent solution has been achieved. Contamination has not been reduced to background.
Action Type:	A Notice sent to a Potentially Responsible Party (PRP)
Action Status:	A MassDEP piece of correspondence was issued (approvals, NORs, etc.
Action Date:	11/3/1997
Response Action Outcome:	A permanent solution has been achieved. Contamination has not been

BLDG 613 (Continued) **S102687230**

reduced to background.

Action Type: Response Action Outcome - RAO
Action Status: RAO Statement Received
Action Date: 7/27/1998
Response Action Outcome: A permanent solution has been achieved. Contamination has not been reduced to background.

Action Type: Release Disposition
Action Status: Reportable Release under MGL 21E
Action Date: 9/4/1997
Response Action Outcome: A permanent solution has been achieved. Contamination has not been reduced to background.

Release:
Release Tracking Number/Current Status: 2-0011862 / RAO
Primary ID: Not reported
Official City: AYER
Notification: 09/04/1997
Category: 72 HR
Status Date: 07/27/1998
Phase: Not reported
Response Action Outcome: A2 - A permanent solution has been achieved. Contamination has not been reduced to background.
Oil / Haz Material Type: Oil

Click here to access the MA DEP site for this facility:

1247 NNE > 1 3.053 mi. 16118 ft.

CITGO/W.GROTON SERVICE
217 MAIN ST./RTE 225
GROTON, MA 01450

SPILLS **S101041966**
N/A

Relative: Higher

Actual: 329 ft.

MA Spills:

Facility ID:	0000	Spill ID:	C92-0145
Staff Lead:	PHILLIPS, B	Date Entered:	Not reported
Last Entered:	19920415	First Response:	19920408
Spill Date:	Not reported	Spill Time:	Not reported
Report Date:	19920408	Report Time:	10:00AM
Case Closed:	YES	Mat Type:	PETROLEUM
Virgin Waste:	WASTE	Contam Soil:	Not reported
Env Impact:	SOIL	Other Impact:	Not reported
Material:	WASTE OIL	Other Material:	Not reported
Qty Reported:	UNKNOWN	Qty Actual:	UNKNOWN
Qty Reported:	----------	Qty Actual:	----------
CAS No:	Not reported	PCB Lev (ppm):	UNKNOWN
Source:	----------	Other Source:	Not reported
Incident:	DUMPING	Other Incdnt:	Not reported
Cleanup Type:	---	Contractor:	NOT USED
Referral:	HW	LUST Elig:	NO
Report Prep:	Not reported	Category:	Not reported
Notifier:	ANONYMOUS		
Notif Tel:	Not reported		
Days/Close:	6		

FT1248
SW
> 1
3.054 mi.
16127 ft.

18 PHOENIX PARK LLC
18 PHOENIX STREET
SHIRLEY, MA 01464

US AIRS **1009448104**
N/A

Site 3 of 5 in cluster FT

Relative:
Lower

Actual:
246 ft.

US AIRS MINOR:

Envid:	1009448104
Region Code:	01
Programmatic ID:	AIR MA0000002511800073
Facility Registry ID:	110024762988
D and B Number:	Not reported
Primary SIC Code:	Not reported
NAICS Code:	531110
Default Air Classification Code:	MIN
Facility Type of Ownership Code:	POF
Air CMS Category Code:	Not reported
HPV Status:	Not reported

FT1249
SW
> 1
3.054 mi.
16127 ft.

PHOENIX PARK BUSINESS CENTER
18 PHOENIX ST
SHIRLEY, MA 01464

FINDS **1016089006**
ECHO **N/A**

Site 4 of 5 in cluster FT

Relative:
Lower

Actual:
246 ft.

FINDS:

Registry ID: 110024762988

Environmental Interest/Information System

AFS (Aerometric Information Retrieval System (AIRS) Facility Subsystem) replaces the former Compliance Data System (CDS), the National Emission Data System (NEDS), and the Storage and Retrieval of Aerometric Data (SAROAD). AIRS is the national repository for information concerning airborne pollution in the United States. AFS is used to track emissions and compliance data from industrial plants. AFS data are utilized by states to prepare State Implementation Plans to comply with regulatory programs and by EPA as an input for the estimation of total national emissions. AFS is undergoing a major redesign to support facility operating permits required under Title V of the Clean Air Act.

MA-EPICS - Massachussetts Environmental Protection Integrated Computer System

AIR MINOR

ECHO:

Envid:	1016089006
Registry ID:	110024762988
DFR URL:	http://echo.epa.gov/detailed_facility_report?fid=110024762988

GB1250 **LEAD** **S107336045**
SW **31-33 FRONT ST** **N/A**
> 1 **SHIRLEY, MA**
3.055 mi.
16133 ft. **Site 2 of 9 in cluster GB**

Relative:
Higher

Actual:
288 ft.

LEAD:

Community:	Shirley
Unit:	COMM
Inspector Name:	Mauro Cicerone
Inspector License Number:	2733
Activity Type:	INSPECT
Activity Date:	10/07/1994
Start Work Date:	Not reported
Activity Descriptions:	Comprehensive Initial Inspection
Outcomes:	No Hazards Found

Community:	Shirley
Unit:	COMM
Inspector Name:	Mauro Cicerone
Inspector License Number:	2733
Activity Type:	COMPLIANCE
Activity Date:	10/07/1994
Start Work Date:	Not reported
Activity Descriptions:	Letter of Full Initial Insp Comp
Outcomes:	Issued

Community:	Shirley
Unit:	COMM
Inspector Name:	Mauro Cicerone
Inspector License Number:	2733
Activity Type:	INSPECT
Activity Date:	08/15/1995
Start Work Date:	Not reported
Activity Descriptions:	PCAD
Outcomes:	No Hazards Found

Community:	Shirley
Unit:	COMM
Inspector Name:	Mauro Cicerone
Inspector License Number:	2733
Activity Type:	COMPLIANCE
Activity Date:	08/15/1995
Start Work Date:	Not reported
Activity Descriptions:	Cert of Maintained Compliance
Outcomes:	Issued

1251 **WANG LABS INC** **UST** **1000231975**
NE **94 LOVERS LN** **RCRA NonGen / NLR** **MAD981888845**
> 1 **GROTON, MA 01450** **FINDS**
3.057 mi. **Financial Assurance**
16141 ft. **ECHO**

Relative:
Higher

Actual:
314 ft.

UST:

Facility:

Facility ID:	9814
Owner Id:	6883
Owner:	TOWN OF GROTON
Owner Address:	MAIN ST

WANG LABS INC (Continued) **1000231975**

Owner City,St,Zip: GROTON, MA 01450
Telephone: Not reported
Description: Non-Retail Motor Vehicle
Facility address 2: Not reported
Owner address 2: Not reported
Latitude: 42.59914
Longitude: -71.55616
Contact name: Not reported
Contact address1: Not reported
Contact address2: Not reported
Contact city: Not reported
Contact state: Not reported
Contact zip: Not reported
Contact email: Not reported
Update: 2009-03-30 00:00:00
Update by: Not reported
Fac status: CLOSED

Tank ID: 1
Tank Status: Tank Removed
Status Date: Not reported
Date Installed: Not reported
Capacity: 500.00000
Contents: Gasoline
Tank Usage: Not reported
Tank Leak Detection: Not reported
Pipe Leak Detection: Not reported
Latitude: Not reported
Longitude: Not reported
Tank construct: Single-walled metal tank (cathodic protection required)
Pipe construct: Single-walled metal (Corrosion protection required)
Ptype: Not reported
Number of compartment: Not reported
Pipe install date: Not reported
Pipe leak install date: Not reported
Submersible sump: N
Submersible sump install date: Not reported
Turbine sump: N
Turbine sump sensor: N
Intermediate sump: N
Intermediate sump sensor: N
Spill bucket installed date: Not reported
Spill bucket sensor: N
Overfill protect install: Not reported
Overfill protect type: Not reported
Automatic line leak detect: Not reported
Tank corrosion type: Not reported
Leak corrosion type: Not reported

RCRA NonGen / NLR:
Date form received by agency: 12/01/1986
Facility name: WANG LABS INC
Facility address: 94 LOVERS LN
GROTON, MA 01450
EPA ID: MAD981888845
Mailing address: ONE INDUSTRIAL AVE

WANG LABS INC (Continued) **1000231975**

	LOWELL, MA 01851
Contact:	CHIP DONNELLY
Contact address:	ONE INDUSTRIAL AVE
	LOWELL, MA 01851
Contact country:	US
Contact telephone:	(508) 656-1234
Contact email:	Not reported
EPA Region:	01
Classification:	Non-Generator
Description:	Handler: Non-Generators do not presently generate hazardous waste

Owner/Operator Summary:

Owner/operator name:	WANG LABS INC
Owner/operator address:	ONE INDUSTRIAL AVE
	LOWELL, MA 01851
Owner/operator country:	US
Owner/operator telephone:	Not reported
Legal status:	Private
Owner/Operator Type:	Operator
Owner/Op start date:	11/29/1990
Owner/Op end date:	11/30/1990

Owner/operator name:	WANG LAB
Owner/operator address:	ONE INDUSTRIAL AVE
	LOWELL, MA 01851
Owner/operator country:	US
Owner/operator telephone:	Not reported
Legal status:	Private
Owner/Operator Type:	Owner
Owner/Op start date:	10/16/2004
Owner/Op end date:	Not reported

Handler Activities Summary:

U.S. importer of hazardous waste:	No
Mixed waste (haz. and radioactive):	No
Recycler of hazardous waste:	No
Transporter of hazardous waste:	No
Treater, storer or disposer of HW:	No
Underground injection activity:	No
On-site burner exemption:	No
Furnace exemption:	No
Used oil fuel burner:	No
Used oil processor:	No
User oil refiner:	No
Used oil fuel marketer to burner:	No
Used oil Specification marketer:	No
Used oil transfer facility:	No
Used oil transporter:	No

. Waste code:	D001
. Waste name:	IGNITABLE WASTE

Violation Status: No violations found

FINDS:

Registry ID: 110003471029

WANG LABS INC (Continued) **1000231975**

Environmental Interest/Information System
RCRAInfo is a national information system that supports the Resource Conservation and Recovery Act (RCRA) program through the tracking of events and activities related to facilities that generate, transport, and treat, store, or dispose of hazardous waste. RCRAInfo allows RCRA program staff to track the notification, permit, compliance, and corrective action activities required under RCRA.

MA Financial Assurance 2:

Facility Id:	9814
Description:	Country Club/Golf Course
Work Phone:	(978) 448-9602

ECHO:

Envid:	1000231975
Registry ID:	110003471029
DFR URL:	http://echo.epa.gov/detailed_facility_report?fid=110003471029

1252
South
> 1
3.057 mi.
16142 ft.

PATTON WELL STATION;DEVENS MASS DEVELOPMENT (WATER) **TIER 2** **S112292781**
168 PATTON ROAD **N/A**
HARVARD, MA 01451

Relative:
Higher

Actual:
265 ft.

TIER 2:

Report Year:	2015
Facility Id:	FATR2015000000002502
Facility Dept:	Not reported
Latitude:	42.5294
Longitude:	-71.6056
Mailing Address:	85 Walker road
Mailing City/State/Zip:	01464
Mailing Country:	United States
Notes:	Not reported
All Chemicals Same As Last Yr:	Not reported
Date Signed:	02/02/2016
Dike Or Other Safeguard:	F
Failed Validation:	Not reported
Date Modified:	05/19/2016
Fees Total:	Not reported
Num Of Employees:	0
Site Coord Abbreviated?:	F
Site Map:	T
State Label Code:	Not reported
Submitted By:	JOHN CORMIER
Validation Report:	Not reported
Fire District:	Not reported
Latlong Location Description:	Not reported
Latlong Method:	Not reported

1253 NE > 1 3.059 mi. 16150 ft.

GIBBET HILL FARM
61 LOWELL RD
GROTON, MA 01450

UST **U001006227**
Financial Assurance **N/A**

Relative: Higher

Actual: 323 ft.

UST:

Facility:

Facility ID:	9807
Owner Id:	4095
Owner:	MARION CAMPBELL
Owner Address:	61 LOWELL RD
Owner City,St,Zip:	GROTON, MA 01450
Telephone:	Not reported
Description:	Farm
Facility address 2:	Not reported
Owner address 2:	Not reported
Latitude:	42.60542
Longitude:	-71.56419
Contact name:	Not reported
Contact address1:	Not reported
Contact address2:	Not reported
Contact city:	Not reported
Contact state:	Not reported
Contact zip:	Not reported
Contact email:	Not reported
Update:	2009-03-30 00:00:00
Update by:	Not reported
Fac status:	CLOSED

Tank ID:	1
Tank Status:	**Tank Removed**
Status Date:	05/10/1993
Date Installed:	11/02/1983
Capacity:	2000.00000
Contents:	Gasoline
Tank Usage:	Not reported
Tank Leak Detection:	Not reported
Pipe Leak Detection:	Not reported
Latitude:	Not reported
Longitude:	Not reported
Tank construct:	Not reported
Pipe construct:	Not reported
Ptype:	Not reported
Number of compartment:	Not reported
Pipe install date:	Not reported
Pipe leak install date:	Not reported
Submersible sump:	N
Submersible sump install date:	Not reported
Turbine sump:	N
Turbine sump sensor:	N
Intermediate sump:	N
Intermediate sump sensor:	N
Spill bucket installed date:	Not reported
Spill bucket sensor:	N
Overfill protect install:	Not reported
Overfill protect type:	Not reported
Automatic line leak detect:	Not reported

GIBBET HILL FARM (Continued) **U001006227**

Tank corrosion type: Not reported
Leak corrosion type: Not reported

MA Financial Assurance 2:
Facility Id: 9807
Description: Farm
Work Phone: (508) 448-2088

1254 NNW > 1 3.060 mi. 16156 ft. **HOLLINGSWORTH & VOSE CO.** **SPILLS** **S101016538**
TOWNSEND RD. **N/A**
GROTON, MA 01450

Relative: Lower

Actual: 246 ft.

MA Spills:

Facility ID:	0000	Spill ID:	C85-0263
Staff Lead:	SCIANNAMEO, F	Date Entered:	Not reported
Last Entered:	19920513	First Response:	19851205
Spill Date:	19851204	Spill Time:	01:00PM
Report Date:	19851205	Report Time:	05:00PM
Case Closed:	YES	Mat Type:	PETROLEUM
Virgin Waste:	VIRGIN	Contam Soil:	Not reported
Env Impact:	Not reported	Other Impact:	Not reported
Material:	#6 FUEL OIL	Other Material:	Not reported
Qty Reported:	101-250	Qty Actual:	UNKNOWN
Qty Reported:	GALLONS	Qty Actual:	GALLONS
CAS No:	Not reported	PCB Lev (ppm):	NONE
Source:	ABOVE-GRND TANK	Other Source:	Not reported
Incident:	OVERFILL	Other Incdnt:	Not reported
Cleanup Type:	---	Contractor:	NOT USED
Referral:	NO	LUST Elig:	NO
Report Prep:	Not reported	Category:	Not reported
Notifier:	PAUL WALKER, HOLLINGWORTH		
Notif Tel:	Not reported		
Days/Close:	1		

Facility ID:	0000	Spill ID:	C87-0463
Staff Lead:	ELLIS, J	Date Entered:	Not reported
Last Entered:	19900910	First Response:	19871120
Spill Date:	19871120	Spill Time:	09:00AM
Report Date:	19871120	Report Time:	09:55AM
Case Closed:	YES	Mat Type:	PETROLEUM
Virgin Waste:	VIRGIN	Contam Soil:	Not reported
Env Impact:	Not reported	Other Impact:	Not reported
Material:	#6 FUEL OIL	Other Material:	Not reported
Qty Reported:	1-10	Qty Actual:	UNKNOWN
Qty Reported:	GALLONS	Qty Actual:	----------
CAS No:	Not reported	PCB Lev (ppm):	NONE
Source:	ABOVE-GRND TANK	Other Source:	Not reported
Incident:	LEAK	Other Incdnt:	Not reported
Cleanup Type:	---	Contractor:	NOT USED
Referral:	NO	LUST Elig:	NO
Report Prep:	Not reported	Category:	Not reported
Notifier:	P WALKER/HOLLINGSWORTH &		
Notif Tel:	Not reported		
Days/Close:	1		

HOLLINGSWORTH & VOSE CO. (Continued) **S101016538**

Facility ID:	0000	Spill ID:	C88-0271
Staff Lead:	BRESNAHAN, C	Date Entered:	19881004
Last Entered:	19890830	First Response:	19880614
Spill Date:	19880614	Spill Time:	12:15PM
Report Date:	19880614	Report Time:	01:00PM
Case Closed:	YES	Mat Type:	PETROLEUM
Virgin Waste:	VIRGIN	Contam Soil:	Not reported
Env Impact:	Not reported	Other Impact:	Not reported
Material:	#4 FUEL OIL	Other Material:	Not reported
Qty Reported:	10-50	Qty Actual:	10-50
Qty Reported:	GALLONS	Qty Actual:	GALLONS
CAS No:	Not reported	PCB Lev (ppm):	Not reported
Source:	ABOVE-GRND TANK	Other Source:	Not reported
Incident:	OVERFILL	Other Incdnt:	Not reported
Cleanup Type:	Not reported	Contractor:	NOT USED
Referral:	NO	LUST Elig:	Not reported
Report Prep:	Not reported	Category:	Not reported
Notifier:	KEN GARGIN		
Notif Tel:	Not reported		
Days/Close:	1		

1255
WSW
> 1
3.060 mi.
16157 ft.

LEAD **S116776834**
N/A

50 CENTER RD
SHIRLEY, MA 01464

Relative:
Higher

Actual:
325 ft.

LEAD:

Community:	Shirley
Unit:	Not reported
Inspector Name:	Michelle Lemay
Inspector License Number:	3764
Activity Type:	INSPECT
Activity Date:	04/25/2011
Start Work Date:	Not reported
Activity Descriptions:	Comprehensive Initial Inspection
Outcomes:	Hazards Found

FT1256
SW
> 1
3.064 mi.
16180 ft.

LEAD **S107291949**
N/A

15 WASHINGTON ST
SHIRLEY, MA

Site 5 of 5 in cluster FT

Relative:
Higher

Actual:
286 ft.

LEAD:

Community:	Shirley
Unit:	Not reported
Inspector Name:	Anthony Jakaitis
Inspector License Number:	2929
Activity Type:	INSPECT
Activity Date:	07/12/1996
Start Work Date:	Not reported
Activity Descriptions:	Comprehensive Initial Inspection
Outcomes:	Hazards Found

GC1257 SAMSON OCEAN SYSTEMS INC — **UST** — **1000384049**
SW PHOENIX ST — **RCRA NonGen / NLR** — **MAD001048750**
> 1 SHIRLEY, MA 01464 — **Financial Assurance**
3.070 mi.
16212 ft.

Site 1 of 7 in cluster GC

Relative:
Lower

Actual:
241 ft.

UST:

Facility:

Facility ID:	10847
Owner Id:	5951
Owner:	SAMSON OCEAN SYS INC
Owner Address:	PHOENIX ST
Owner City,St,Zip:	SHIRLEY, MA 01464
Telephone:	Not reported
Description:	Not reported
Facility address 2:	Not reported
Owner address 2:	Not reported
Latitude:	42.54490
Longitude:	-71.64814
Contact name:	Not reported
Contact address1:	Not reported
Contact address2:	Not reported
Contact city:	Not reported
Contact state:	Not reported
Contact zip:	Not reported
Contact email:	Not reported
Update:	1992-03-02 00:00:00
Update by:	Not reported
Fac status:	CLOSED

Tank ID:	1
Tank Status:	**Tank Removed**
Status Date:	12/30/1983
Date Installed:	06/16/1980
Capacity:	1000.00000
Contents:	Gasoline
Tank Usage:	Not reported
Tank Leak Detection:	Not reported
Pipe Leak Detection:	Not reported
Latitude:	Not reported
Longitude:	Not reported
Tank construct:	Not reported
Pipe construct:	Not reported
Ptype:	Not reported
Number of compartment:	Not reported
Pipe install date:	Not reported
Pipe leak install date:	Not reported
Submersible sump:	N
Submersible sump install date:	Not reported
Turbine sump:	N
Turbine sump sensor:	N
Intermediate sump:	N
Intermediate sump sensor:	N
Spill bucket installed date:	Not reported
Spill bucket sensor:	N
Overfill protect install:	Not reported
Overfill protect type:	Not reported
Automatic line leak detect:	Not reported

SAMSON OCEAN SYSTEMS INC (Continued) **1000384049**

Tank corrosion type: Not reported
Leak corrosion type: Not reported

RCRA NonGen / NLR:
Date form received by agency: 01/06/1982
Facility name: SAMSON OCEAN SYSTEMS INC
Facility address: PHOENIX ST
SHIRLEY, MA 01464
EPA ID: MAD001048750
Contact: GEORGE-W MELLORS
Contact address: PHOENIX ST
SHIRLEY, MA 01464
Contact country: US
Contact telephone: (508) 425-9511
Contact email: Not reported
EPA Region: 01
Land type: Private
Classification: Non-Generator
Description: Handler: Non-Generators do not presently generate hazardous waste

Owner/Operator Summary:
Owner/operator name: SAMSON OCEAN SYSTEMS INC
Owner/operator address: PHOENIX ST
SHIRLEY, MA 01464
Owner/operator country: US
Owner/operator telephone: Not reported
Legal status: Private
Owner/Operator Type: Operator
Owner/Op start date: 03/01/1990
Owner/Op end date: 06/03/1991

Handler Activities Summary:
U.S. importer of hazardous waste: No
Mixed waste (haz. and radioactive): No
Recycler of hazardous waste: No
Transporter of hazardous waste: No
Treater, storer or disposer of HW: No
Underground injection activity: No
On-site burner exemption: No
Furnace exemption: No
Used oil fuel burner: No
Used oil processor: No
User oil refiner: No
Used oil fuel marketer to burner: No
Used oil Specification marketer: No
Used oil transfer facility: No
Used oil transporter: No

. Waste code: D001
. Waste name: IGNITABLE WASTE

. Waste code: F003
. Waste name: THE FOLLOWING SPENT NONHALOGENATED SOLVENTS: XYLENE, ACETONE, ETHYL ACETATE, ETHYL BENZENE, ETHYL ETHER, METHYL ISOBUTYL KETONE, N-BUTYL ALCOHOL, CYCLOHEXANONE, AND METHANOL; ALL SPENT SOLVENT MIXTURES/BLENDS CONTAINING, BEFORE USE, ONLY THE ABOVE SPENT

SAMSON OCEAN SYSTEMS INC (Continued) **1000384049**

NONHALOGENATED SOLVENTS; AND ALL SPENT SOLVENT MIXTURES/BLENDS CONTAINING, BEFORE USE, ONE OR MORE OF THE ABOVE NONHALOGENATED SOLVENTS, AND A TOTAL OF TEN PERCENT OR MORE (BY VOLUME) OF ONE OR MORE OF THOSE SOLVENTS LISTED IN F001, F002, F004, AND F005; AND STILL BOTTOMS FROM THE RECOVERY OF THESE SPENT SOLVENTS AND SPENT SOLVENT MIXTURES.

Violation Status: No violations found

Evaluation Action Summary:
Evaluation date: 09/26/1990
Evaluation: FOCUSED COMPLIANCE INSPECTION
Area of violation: Not reported
Date achieved compliance: Not reported
Evaluation lead agency: State

MA Financial Assurance 2:
Facility Id: 10847
Description: Other
Work Phone: (617) 425-9511

GB1258 **LEAD** **S111412409**
SW **27 FRONT ST** **N/A**
> 1 **SHIRLEY, MA 01464**
3.071 mi.
16214 ft. **Site 3 of 9 in cluster GB**

Relative: Higher

Actual: 288 ft.

LEAD:
Community: Shirley
Unit: A
Inspector Name: Joseph Slyman
Inspector License Number: 1430
Activity Type: INSPECT
Activity Date: 07/09/2011
Start Work Date: 10/07/1994
Activity Descriptions: PCAD
Outcomes: No Hazards Found

Community: Shirley
Unit: A
Inspector Name: Joseph Slyman
Inspector License Number: 1430
Activity Type: COMPLIANCE
Activity Date: 07/09/2011
Start Work Date: 10/07/1994
Activity Descriptions: Cert of Maintained Compliance
Outcomes: Issued

Community: Shirley
Unit: B
Inspector Name: Joseph Slyman
Inspector License Number: 1430
Activity Type: INSPECT
Activity Date: 07/09/2011
Start Work Date: Not reported
Activity Descriptions: PCAD
Outcomes: No Hazards Found

(Continued) **S111412409**

Community:	Shirley
Unit:	B
Inspector Name:	Joseph Slyman
Inspector License Number:	1430
Activity Type:	COMPLIANCE
Activity Date:	07/09/2011
Start Work Date:	Not reported
Activity Descriptions:	Cert of Maintained Compliance
Outcomes:	Issued

GB1259 **LEAD** **S113955194**
SW **27 FRONT ST** **N/A**
> 1 **SHIRLEY, MA 01464**
3.071 mi.
16214 ft. **Site 4 of 9 in cluster GB**

Relative:
Higher

Actual:
288 ft.

LEAD:

Community:	Shirley
Unit:	B
Inspector Name:	Raymond Descheneaux
Inspector License Number:	1758
Activity Type:	INSPECT
Activity Date:	08/17/1995
Start Work Date:	Not reported
Activity Descriptions:	Comprehensive Initial Inspection
Outcomes:	No Hazards Found

Community:	Shirley
Unit:	B
Inspector Name:	Raymond Descheneaux
Inspector License Number:	1758
Activity Type:	COMPLIANCE
Activity Date:	08/17/1995
Start Work Date:	Not reported
Activity Descriptions:	Letter of Full Initial Insp Comp
Outcomes:	Issued

GB1260 **LEAD** **S113956946**
SW **27 FRONT ST** **N/A**
> 1 **SHIRLEY, MA 01464**
3.071 mi.
16214 ft. **Site 5 of 9 in cluster GB**

Relative:
Higher

Actual:
288 ft.

LEAD:

Community:	Shirley
Unit:	A
Inspector Name:	Robert Everett
Inspector License Number:	1823
Activity Type:	COMPLIANCE
Activity Date:	10/07/1994
Start Work Date:	10/07/1994
Activity Descriptions:	Letter of Full Deleading Comp
Outcomes:	Issued

1261
SW
> 1
3.085 mi.
16291 ft.

36 CENTER RD
SHIRLEY, MA

LEAD **S107343171**
N/A

Relative:
Higher

Actual:
319 ft.

LEAD:

Community:	Shirley
Unit:	Not reported
Inspector Name:	Gary Kellner
Inspector License Number:	1981
Activity Type:	INSPECT
Activity Date:	07/09/1998
Start Work Date:	Not reported
Activity Descriptions:	Determination
Outcomes:	Hazards Found

GC1262
SW
> 1
3.086 mi.
16296 ft.

ENSERCH CORP
PHOENIX ST
SHIRLEY, MA 01464

FINDS **1014891888**
ECHO **N/A**

Site 2 of 7 in cluster GC

Relative:
Lower

Actual:
244 ft.

FINDS:

Registry ID: 110043892883

Environmental Interest/Information System
MA-EPICS - Massachussetts Environmental Protection Integrated Computer System

ECHO:

Envid:	1014891888
Registry ID:	110043892883
DFR URL:	http://echo.epa.gov/detailed_facility_report?fid=110043892883

GC1263
SW
> 1
3.086 mi.
16296 ft.

SAMSON OCEAN SYSTEMS
PHOENIX ST
SHIRLEY, MA 01464

FINDS **1016272242**
ECHO **N/A**

Site 3 of 7 in cluster GC

Relative:
Lower

Actual:
244 ft.

FINDS:

Registry ID: 110008400051

Environmental Interest/Information System
RCRAInfo is a national information system that supports the Resource Conservation and Recovery Act (RCRA) program through the tracking of events and activities related to facilities that generate, transport, and treat, store, or dispose of hazardous waste. RCRAInfo allows RCRA program staff to track the notification, permit, compliance, and corrective action activities required under RCRA.

MA-EPICS - Massachussetts Environmental Protection Integrated Computer System

SAMSON OCEAN SYSTEMS (Continued) **1016272242**

ECHO:
Envid: 1016272242
Registry ID: 110008400051
DFR URL: http://echo.epa.gov/detailed_facility_report?fid=110008400051

GC1264
SW
> 1
3.086 mi.
16296 ft.

Relative:
Lower

Actual:
244 ft.

DALAN HITCH **FINDS** **1014893829**
PHOENIX ST **ECHO** **N/A**
SHIRLEY, MA 01464

Site 4 of 7 in cluster GC

FINDS:

Registry ID: 110043915537

Environmental Interest/Information System
MA-EPICS - Massachussetts Environmental Protection Integrated Computer System

ECHO:
Envid: 1014893829
Registry ID: 110043915537
DFR URL: http://echo.epa.gov/detailed_facility_report?fid=110043915537

GC1265
SW
> 1
3.086 mi.
16296 ft.

Relative:
Lower

Actual:
244 ft.

OBRIENS AUTO BODY **FINDS** **1016272114**
PHOENIX ST **ECHO** **N/A**
SHIRLEY, MA 01464

Site 5 of 7 in cluster GC

FINDS:

Registry ID: 110008397109

Environmental Interest/Information System
RCRAInfo is a national information system that supports the Resource Conservation and Recovery Act (RCRA) program through the tracking of events and activities related to facilities that generate, transport, and treat, store, or dispose of hazardous waste. RCRAInfo allows RCRA program staff to track the notification, permit, compliance, and corrective action activities required under RCRA.

MA-EPICS - Massachussetts Environmental Protection Integrated Computer System

ECHO:
Envid: 1016272114
Registry ID: 110008397109
DFR URL: http://echo.epa.gov/detailed_facility_report?fid=110008397109

GA1266 **LEAD** **S108710562**
SW **16B RODMAN AVE** **N/A**
> 1 **SHIRLEY, MA 01464**
3.089 mi.
16309 ft. **Site 3 of 6 in cluster GA**

Relative:
Higher

Actual:
279 ft.

LEAD:

Community:	Shirley
Unit:	Not reported
Inspector Name:	Joseph Cataldo
Inspector License Number:	3147
Activity Type:	INSPECT
Activity Date:	10/30/2004
Start Work Date:	11/12/2004
Activity Descriptions:	Comprehensive Initial Inspection
Outcomes:	Hazards Found

Community:	Shirley
Unit:	Not reported
Inspector Name:	Joseph Cataldo
Inspector License Number:	3147
Activity Type:	INSPECT
Activity Date:	11/22/2004
Start Work Date:	11/12/2004
Activity Descriptions:	Final Deleading Reinspection
Outcomes:	Passed

Community:	Shirley
Unit:	Not reported
Inspector Name:	Joseph Cataldo
Inspector License Number:	3147
Activity Type:	COMPLIANCE
Activity Date:	11/22/2004
Start Work Date:	11/12/2004
Activity Descriptions:	Letter of Full Deleading Comp
Outcomes:	Issued

GA1267 **LEAD** **S108710561**
SW **16A RODMAN AVE** **N/A**
> 1 **SHIRLEY, MA 01464**
3.089 mi.
16309 ft. **Site 4 of 6 in cluster GA**

Relative:
Higher

Actual:
279 ft.

LEAD:

Community:	Shirley
Unit:	Not reported
Inspector Name:	Joseph Cataldo
Inspector License Number:	3147
Activity Type:	INSPECT
Activity Date:	11/06/2004
Start Work Date:	12/14/2004
Activity Descriptions:	Comprehensive Initial Inspection
Outcomes:	Hazards Found

Community:	Shirley
Unit:	Not reported
Inspector Name:	Joseph Cataldo
Inspector License Number:	3147
Activity Type:	INSPECT
Activity Date:	12/21/2004

(Continued) **S108710561**

Start Work Date: 12/14/2004
Activity Descriptions: Final Deleading Reinspection
Outcomes: Passed

Community: Shirley
Unit: Not reported
Inspector Name: Joseph Cataldo
Inspector License Number: 3147
Activity Type: COMPLIANCE
Activity Date: 12/21/2004
Start Work Date: 12/14/2004
Activity Descriptions: Letter of Full Deleading Comp
Outcomes: Issued

FX1268 **LEAD** **S107330952**
WNW **292 GREAT RD** **N/A**
> 1 **SHIRLEY, MA 01464**
3.092 mi.
16327 ft. **Site 5 of 5 in cluster FX**

Relative:
Higher

Actual:
296 ft.

LEAD:
Community: Shirley
Unit: Not reported
Inspector Name: Peter Neal
Inspector License Number: 1570
Activity Type: INSPECT
Activity Date: 06/24/1992
Start Work Date: Not reported
Activity Descriptions: Comprehensive Initial Inspection
Outcomes: No Hazards Found

Community: Shirley
Unit: Not reported
Inspector Name: Peter Neal
Inspector License Number: 1570
Activity Type: COMPLIANCE
Activity Date: 06/24/1992
Start Work Date: Not reported
Activity Descriptions: Letter of Full Initial Insp Comp
Outcomes: Issued

GC1269 **NASHOBA VALLEY EXPRESS CO INC** **TSCA** **1005930901**
SW **34 PHOENIX ST** **N/A**
> 1 **SHIRLEY, MA 01464**
3.092 mi.
16328 ft. **Site 6 of 7 in cluster GC**

Relative:
Lower

Actual:
242 ft.

Click this hyperlink while viewing on your computer to access additional TSCA detail in the EDR Site Report.

GA1270
SW
> 1
3.097 mi.
16352 ft.

11 RODMAN AVE
SHIRLEY, MA 01464

Site 5 of 6 in cluster GA

LEAD **S109156958**
N/A

Relative:
Higher

Actual:
277 ft.

LEAD:

Community:	Shirley
Unit:	LEFT
Inspector Name:	Joseph Cataldo
Inspector License Number:	3147
Activity Type:	INSPECT
Activity Date:	02/19/2008
Start Work Date:	Not reported
Activity Descriptions:	Comprehensive Initial Inspection
Outcomes:	Hazards Found

GD1271
NNE
> 1
3.098 mi.
16356 ft.

329 MAIN ST
GROTON, MA 01450

Site 1 of 8 in cluster GD

LEAD **S109160226**
N/A

Relative:
Higher

Actual:
310 ft.

LEAD:

Community:	Groton
Unit:	Not reported
Inspector Name:	Daniel Welch
Inspector License Number:	3765
Activity Type:	INSPECT
Activity Date:	05/09/2008
Start Work Date:	Not reported
Activity Descriptions:	Comprehensive Initial Inspection
Outcomes:	Hazards Found

FZ1272
SE
> 1
3.099 mi.
16364 ft.

33 GLENVIEW DR
HARVARD, MA

Site 2 of 3 in cluster FZ

LEAD **S107338715**
N/A

Relative:
Higher

Actual:
300 ft.

LEAD:

Community:	Harvard
Unit:	Not reported
Inspector Name:	Raymond Descheneaux
Inspector License Number:	1758
Activity Type:	INSPECT
Activity Date:	03/26/1999
Start Work Date:	Not reported
Activity Descriptions:	Comprehensive Initial Inspection
Outcomes:	Hazards Found

FZ1273 **LEAD** **S113950573**
SE **33 GLENVIEW DR** **N/A**
> 1 **HARVARD, MA**
3.099 mi.
16364 ft. **Site 3 of 3 in cluster FZ**

Relative:
Higher

Actual:
300 ft.

LEAD:

Community:	Harvard
Unit:	Not reported
Inspector Name:	Greg Galeota
Inspector License Number:	1594
Activity Type:	INSPECT
Activity Date:	10/19/1993
Start Work Date:	Not reported
Activity Descriptions:	Comprehensive Initial Inspection
Outcomes:	Hazards Found

GB1274 **EDR Hist Cleaner** **1014999708**
SW **16 FRONT ST** **N/A**
> 1 **SHIRLEY, MA 01464**
3.101 mi.
16374 ft. **Site 6 of 9 in cluster GB**

Relative:
Higher

Actual:
292 ft.

EDR Historical Cleaners:

Name:	NET LAUNDROMAT INC
Year:	2007
Address:	16 FRONT ST

FW1275 **LEAD** **S107343998**
NNE **36 WILLOWDALE RD** **N/A**
> 1 **GROTON, MA**
3.107 mi.
16407 ft. **Site 3 of 3 in cluster FW**

Relative:
Higher

Actual:
319 ft.

LEAD:

Community:	Groton
Unit:	Not reported
Inspector Name:	Anita Fuller
Inspector License Number:	2656
Activity Type:	INSPECT
Activity Date:	03/30/2000
Start Work Date:	Not reported
Activity Descriptions:	Comprehensive Initial Inspection
Outcomes:	Hazards Found

GE1276 **GREENLEAF AUTO RECYCLERS** **RCRA NonGen / NLR** **1000110038**
WNW **2 GOING RD** **FINDS** **MAD982543647**
> 1 **SHIRLEY, MA 01464** **ECHO**
3.108 mi.
16409 ft. **Site 1 of 4 in cluster GE**

Relative:
Higher

Actual:
302 ft.

RCRA NonGen / NLR:

Date form received by agency:	09/30/2010
Facility name:	GREENLEAF AUTO RECYCLERS LLC
Facility address:	2 GOING RD RTE 2A SHIRLEY, MA 01464

GREENLEAF AUTO RECYCLERS (Continued) **1000110038**

EPA ID:	MAD982543647
Mailing address:	10850 GOLD CENTER DR STE 320 RANCHO CORDOVA, MA 956700000
Contact:	ROBB FUMIRE
Contact address:	1525 CENTRAL ST LEOMINSTER, MA 014530000
Contact country:	US
Contact telephone:	9785370928X227
Contact email:	RFUMIRE@GREENLEAFAUTO.COM
EPA Region:	01
Land type:	Private
Classification:	Non-Generator
Description:	Handler: Non-Generators do not presently generate hazardous waste

Owner/Operator Summary:

Owner/operator name:	PICK-N-PULL AUTO DISMANTLERS
Owner/operator address:	1525 CENTRAL ST LEOMINSTER, MA 01453
Owner/operator country:	US
Owner/operator telephone:	Not reported
Legal status:	Private
Owner/Operator Type:	Operator
Owner/Op start date:	09/01/2005
Owner/Op end date:	Not reported

Owner/operator name:	ADKW INC
Owner/operator address:	1525 CENTRAL ST LEOMINSTER, MA 01453
Owner/operator country:	US
Owner/operator telephone:	Not reported
Legal status:	Private
Owner/Operator Type:	Owner
Owner/Op start date:	10/01/1992
Owner/Op end date:	Not reported

Handler Activities Summary:

U.S. importer of hazardous waste:	No
Mixed waste (haz. and radioactive):	No
Recycler of hazardous waste:	No
Transporter of hazardous waste:	No
Treater, storer or disposer of HW:	No
Underground injection activity:	No
On-site burner exemption:	No
Furnace exemption:	No
Used oil fuel burner:	No
Used oil processor:	No
User oil refiner:	No
Used oil fuel marketer to burner:	No
Used oil Specification marketer:	No
Used oil transfer facility:	No
Used oil transporter:	No

Historical Generators:

Date form received by agency:	01/01/2002
Site name:	GREENLEAF AUTO RECYCLERS LLC

GREENLEAF AUTO RECYCLERS (Continued) **1000110038**

Classification: Conditionally Exempt Small Quantity Generator

. Waste code: D001
. Waste name: IGNITABLE WASTE

. Waste code: MA01
. Waste name: WASTE OIL

Date form received by agency: 12/06/2001
Site name: B & D USED AUTO PARTS
Classification: Not a generator, verified

Date form received by agency: 11/18/1987
Site name: B & D USED AUTO PARTS
Classification: Conditionally Exempt Small Quantity Generator

Facility Has Received Notices of Violations:
Regulation violated: SR - 351(8)(a)
Area of violation: Generators - General
Date violation determined: 10/02/1990
Date achieved compliance: 10/02/1995
Violation lead agency: State
Enforcement action: WRITTEN INFORMAL
Enforcement action date: 12/31/1990
Enf. disposition status: Not reported
Enf. disp. status date: Not reported
Enforcement lead agency: State
Proposed penalty amount: Not reported
Final penalty amount: Not reported
Paid penalty amount: Not reported

Regulation violated: SR - 340(1)(b)
Area of violation: Generators - General
Date violation determined: 10/02/1990
Date achieved compliance: 10/02/1995
Violation lead agency: State
Enforcement action: WRITTEN INFORMAL
Enforcement action date: 12/31/1990
Enf. disposition status: Not reported
Enf. disp. status date: Not reported
Enforcement lead agency: State
Proposed penalty amount: Not reported
Final penalty amount: Not reported
Paid penalty amount: Not reported

Regulation violated: SR - 340(1)(f)
Area of violation: Generators - General
Date violation determined: 10/02/1990
Date achieved compliance: 10/02/1995
Violation lead agency: State
Enforcement action: WRITTEN INFORMAL
Enforcement action date: 12/31/1990
Enf. disposition status: Not reported
Enf. disp. status date: Not reported
Enforcement lead agency: State
Proposed penalty amount: Not reported
Final penalty amount: Not reported

GREENLEAF AUTO RECYCLERS (Continued) **1000110038**

Paid penalty amount: Not reported

Regulation violated: SR - 682
Area of violation: Generators - General
Date violation determined: 10/02/1990
Date achieved compliance: 10/02/1995
Violation lead agency: State
Enforcement action: WRITTEN INFORMAL
Enforcement action date: 12/31/1990
Enf. disposition status: Not reported
Enf. disp. status date: Not reported
Enforcement lead agency: State
Proposed penalty amount: Not reported
Final penalty amount: Not reported
Paid penalty amount: Not reported

Regulation violated: SR - 340(1)(j)
Area of violation: Generators - General
Date violation determined: 10/02/1990
Date achieved compliance: 10/02/1995
Violation lead agency: State
Enforcement action: WRITTEN INFORMAL
Enforcement action date: 12/31/1990
Enf. disposition status: Not reported
Enf. disp. status date: Not reported
Enforcement lead agency: State
Proposed penalty amount: Not reported
Final penalty amount: Not reported
Paid penalty amount: Not reported

Regulation violated: SR - 253(10)
Area of violation: Generators - General
Date violation determined: 10/02/1990
Date achieved compliance: 10/02/1995
Violation lead agency: State
Enforcement action: WRITTEN INFORMAL
Enforcement action date: 12/31/1990
Enf. disposition status: Not reported
Enf. disp. status date: Not reported
Enforcement lead agency: State
Proposed penalty amount: Not reported
Final penalty amount: Not reported
Paid penalty amount: Not reported

Regulation violated: SR - 351(9)
Area of violation: Generators - General
Date violation determined: 10/02/1990
Date achieved compliance: 10/02/1995
Violation lead agency: State
Enforcement action: WRITTEN INFORMAL
Enforcement action date: 12/31/1990
Enf. disposition status: Not reported
Enf. disp. status date: Not reported
Enforcement lead agency: State
Proposed penalty amount: Not reported
Final penalty amount: Not reported
Paid penalty amount: Not reported

GREENLEAF AUTO RECYCLERS (Continued) **1000110038**

Regulation violated: SR - 253(5)(b)
Area of violation: Generators - General
Date violation determined: 10/02/1990
Date achieved compliance: 10/02/1995
Violation lead agency: State
Enforcement action: WRITTEN INFORMAL
Enforcement action date: 12/31/1990
Enf. disposition status: Not reported
Enf. disp. status date: Not reported
Enforcement lead agency: State
Proposed penalty amount: Not reported
Final penalty amount: Not reported
Paid penalty amount: Not reported

Regulation violated: SR - 340(1)(g)
Area of violation: Generators - General
Date violation determined: 10/02/1990
Date achieved compliance: 10/02/1995
Violation lead agency: State
Enforcement action: WRITTEN INFORMAL
Enforcement action date: 12/31/1990
Enf. disposition status: Not reported
Enf. disp. status date: Not reported
Enforcement lead agency: State
Proposed penalty amount: Not reported
Final penalty amount: Not reported
Paid penalty amount: Not reported

Regulation violated: SR - 351(8)(b)
Area of violation: Generators - General
Date violation determined: 10/02/1990
Date achieved compliance: 10/02/1995
Violation lead agency: State
Enforcement action: WRITTEN INFORMAL
Enforcement action date: 12/31/1990
Enf. disposition status: Not reported
Enf. disp. status date: Not reported
Enforcement lead agency: State
Proposed penalty amount: Not reported
Final penalty amount: Not reported
Paid penalty amount: Not reported

Regulation violated: SR - 351(4)(e)
Area of violation: Generators - General
Date violation determined: 10/02/1990
Date achieved compliance: 10/02/1995
Violation lead agency: State
Enforcement action: WRITTEN INFORMAL
Enforcement action date: 12/31/1990
Enf. disposition status: Not reported
Enf. disp. status date: Not reported
Enforcement lead agency: State
Proposed penalty amount: Not reported
Final penalty amount: Not reported
Paid penalty amount: Not reported

GREENLEAF AUTO RECYCLERS (Continued) **1000110038**

Evaluation Action Summary:

Evaluation date:	06/01/2006
Evaluation:	COMPLIANCE ASSISTANCE VISIT
Area of violation:	Not reported
Date achieved compliance:	Not reported
Evaluation lead agency:	State

Evaluation date:	10/02/1990
Evaluation:	COMPLIANCE EVALUATION INSPECTION ON-SITE
Area of violation:	Generators - General
Date achieved compliance:	10/02/1995
Evaluation lead agency:	State

FINDS:

Registry ID: 110008415615

Environmental Interest/Information System

RCRAInfo is a national information system that supports the Resource Conservation and Recovery Act (RCRA) program through the tracking of events and activities related to facilities that generate, transport, and treat, store, or dispose of hazardous waste. RCRAInfo allows RCRA program staff to track the notification, permit, compliance, and corrective action activities required under RCRA.

MA-EPICS - Massachussetts Environmental Protection Integrated Computer System

ECHO:

Envid:	1000110038
Registry ID:	110008415615
DFR URL:	http://echo.epa.gov/detailed_facility_report?fid=110008415615

GE1277 **INSURANCE AUTO AUCTIONS INC** **FINDS** **1014894606**
WNW **2 GOING RD** **ECHO** **N/A**
> 1 **SHIRLEY, MA 01464**
3.108 mi.
16409 ft. **Site 2 of 4 in cluster GE**

Relative:
Higher

Actual:
302 ft.

FINDS:

Registry ID: 110043928408

Environmental Interest/Information System

MA-EPICS - Massachussetts Environmental Protection Integrated Computer System

ECHO:

Envid:	1014894606
Registry ID:	110043928408
DFR URL:	http://echo.epa.gov/detailed_facility_report?fid=110043928408

GE1278 **D AND B USED AUTO PARTS** **SHWS** **S104179750**
WNW **2 GOING RD** **RELEASE** **N/A**
> 1 **SHIRLEY, MA 01464** **HW GEN**
3.108 mi.
16409 ft. **Site 3 of 4 in cluster GE**

Relative:
Higher

Actual:
302 ft.

SHWS:

Release Tracking Number/Current Status:	2-0012916 / RAO
Release Town:	SHIRLEY
Notification Date:	08/24/1999
Category:	120 DY
Associated ID:	Not reported
Current Status:	**Response Action Outcome**
Status Date:	10/19/2000
Phase:	Not reported
Response Action Outcome:	B1 - Remedial actions have not been conducted because a level of No Significant Risk exists.
Oil Or Haz Material:	Hazardous Material

Click here to access the MA DEP site for this facility:

Chemicals:

Chemical:	ARSENIC
Quantity:	140 milligrams per kilogram

Actions:

Action Type:	Response Action Outcome - RAO
Action Status:	Level III - Comprehensive Audit
Action Date:	1/15/2004
Response Action Outcome:	Remedial actions have not been conducted because a level of No Significant Risk exists.
Action Type:	An activity type that is related to an Audit
Action Status:	NAFNVD
Action Date:	1/15/2004
Response Action Outcome:	Remedial actions have not been conducted because a level of No Significant Risk exists.
Action Type:	Response Action Outcome - RAO
Action Status:	RAO Statement Received
Action Date:	10/19/2000
Response Action Outcome:	Remedial actions have not been conducted because a level of No Significant Risk exists.
Action Type:	Response Action Outcome - RAO
Action Status:	Fee Received - FMCRA Use Only
Action Date:	10/20/2000
Response Action Outcome:	Remedial actions have not been conducted because a level of No Significant Risk exists.
Action Type:	Immediate Response Action
Action Status:	Imminent Hazard Evaluation Received
Action Date:	10/27/1999
Response Action Outcome:	Remedial actions have not been conducted because a level of No Significant Risk exists.
Action Type:	An activity type that is related to an Audit
Action Status:	NOA

D AND B USED AUTO PARTS (Continued) **S104179750**

Action Date: 10/27/2003
Response Action Outcome: Remedial actions have not been conducted because a level of No Significant Risk exists.

Action Type: Response Action Outcome - RAO
Action Status: Level III - Comprehensive Audit
Action Date: 10/27/2003
Response Action Outcome: Remedial actions have not been conducted because a level of No Significant Risk exists.

Action Type: Compliance and Enforcement Action
Action Status: Notice of Non-Compliance Issued
Action Date: 10/6/2000
Response Action Outcome: Remedial actions have not been conducted because a level of No Significant Risk exists.

Action Type: Release Disposition
Action Status: Reportable Release under MGL 21E
Action Date: 8/24/1999
Response Action Outcome: Remedial actions have not been conducted because a level of No Significant Risk exists.

Action Type: RNF
Action Status: Reportable Release under MGL 21E
Action Date: 8/24/1999
Response Action Outcome: Remedial actions have not been conducted because a level of No Significant Risk exists.

Action Type: A Notice sent to a Potentially Responsible Party (PRP)
Action Status: A MassDEP piece of correspondence was issued (approvals, NORs, etc.
Action Date: 9/28/1999
Response Action Outcome: Remedial actions have not been conducted because a level of No Significant Risk exists.

Action Type: Compliance and Enforcement Action
Action Status: Interim Deadline Letter Issued
Action Date: 9/28/1999
Response Action Outcome: Remedial actions have not been conducted because a level of No Significant Risk exists.

Release:
Release Tracking Number/Current Status: 2-0012916 / RAO
Primary ID: Not reported
Official City: SHIRLEY
Notification: 08/24/1999
Category: 120 DY
Status Date: 10/19/2000
Phase: Not reported
Response Action Outcome: B1 - Remedial actions have not been conducted because a level of No Significant Risk exists.
Oil / Haz Material Type: Hazardous Material

Click here to access the MA DEP site for this facility:

D AND B USED AUTO PARTS (Continued) **S104179750**

HW GEN:

EPA Id:	MV9784250990
RCRA Generator Status:	Not reported
State Generator Status:	VQG-MA

GE1279 **D AND B USED AUTO PARTS** **RGA HWS** **S115018361**
WNW **2 GOING RD** **N/A**
> 1 **SHIRLEY, MA**
3.108 mi.
16409 ft. **Site 4 of 4 in cluster GE**

Relative:
Higher

Actual:
302 ft.

RGA HWS:

2012	D AND B USED AUTO PARTS	2 GOING RD
2011	D AND B USED AUTO PARTS	2 GOING RD
2010	D AND B USED AUTO PARTS	2 GOING RD
2009	D AND B USED AUTO PARTS	2 GOING RD
2008	D AND B USED AUTO PARTS	2 GOING RD
2007	D AND B USED AUTO PARTS	2 GOING RD
2006	D AND B USED AUTO PARTS	2 GOING RD
2005	D AND B USED AUTO PARTS	2 GOING RD
2004	D AND B USED AUTO PARTS	2 GOING RD
2003	D AND B USED AUTO PARTS	2 GOING RD
2002	D AND B USED AUTO PARTS	2 GOING RD

GB1280 **LEAD** **S107304477**
SW **19B FRONT ST** **N/A**
> 1 **SHIRLEY, MA**
3.111 mi.
16428 ft. **Site 7 of 9 in cluster GB**

Relative:
Higher

Actual:
288 ft.

LEAD:

Community:	Shirley
Unit:	B
Inspector Name:	Leo Hannon
Inspector License Number:	2545
Activity Type:	INSPECT
Activity Date:	07/02/1997
Start Work Date:	Not reported
Activity Descriptions:	Comprehensive Initial Inspection
Outcomes:	Hazards Found

Community:	Shirley
Unit:	B
Inspector Name:	Leo Hannon
Inspector License Number:	2545
Activity Type:	INSPECT
Activity Date:	02/12/1998
Start Work Date:	Not reported
Activity Descriptions:	Comprehensive Initial Inspection
Outcomes:	Hazards Found

GB1281 **LEAD** **S111742538**
SW **19 FRONT ST** **N/A**
> 1 **SHIRLEY, MA**
3.111 mi.
16428 ft. **Site 8 of 9 in cluster GB**

Relative:
Higher

Actual:
288 ft.

LEAD:

Community:	Shirley
Unit:	1
Inspector Name:	Leo Hannon
Inspector License Number:	2545
Activity Type:	INSPECT
Activity Date:	07/02/1997
Start Work Date:	Not reported
Activity Descriptions:	Comprehensive Initial Inspection
Outcomes:	Hazards Found

Community:	Shirley
Unit:	2
Inspector Name:	Leo Hannon
Inspector License Number:	2545
Activity Type:	INSPECT
Activity Date:	02/12/1998
Start Work Date:	Not reported
Activity Descriptions:	Comprehensive Initial Inspection
Outcomes:	Hazards Found

GA1282 **SAMSON OCEAN SYSTEMS INC** **SHWS** **S102082801**
SW **SHAKER RD** **INST CONTROL** **N/A**
> 1 **SHIRLEY, MA 01464** **RELEASE**
3.114 mi.
16444 ft. **Site 6 of 6 in cluster GA**

Relative:
Lower

Actual:
253 ft.

SHWS:

Release Tracking Number/Current Status:	2-0000120 / RAO
Release Town:	SHIRLEY
Notification Date:	01/15/1987
Category:	NONE
Associated ID:	Not reported
Current Status:	**Response Action Outcome**
Status Date:	04/25/1997
Phase:	Not reported
Response Action Outcome:	A3 - A permanent solution has been achieved. Contamination has not been reduced to background and an Activity and use Limitation (AUL) has been implemented.
Oil Or Haz Material:	Oil
Location Type:	MANUFACT
Source:	UNCONTAIN

Click here to access the MA DEP site for this facility:

Chemicals:

Chemical:	VOCS
Quantity:	Not reported

Actions:

Action Type:	Release Disposition
Action Status:	Valid Transition Site
Action Date:	1/15/1987

SAMSON OCEAN SYSTEMS INC (Continued) **S102082801**

Response Action Outcome: A permanent solution has been achieved. Contamination has not been reduced to background and an Activity and use Limitation (AUL) has been implemented.

Action Type: Response Action Outcome - RAO
Action Status: Revised Statement or Transmittal Received
Action Date: 1/20/1998
Response Action Outcome: A permanent solution has been achieved. Contamination has not been reduced to background and an Activity and use Limitation (AUL) has been implemented.

Action Type: TREGS
Action Status: WAVSIG
Action Date: 2/3/1992
Response Action Outcome: A permanent solution has been achieved. Contamination has not been reduced to background and an Activity and use Limitation (AUL) has been implemented.

Action Type: A Notice sent to a Potentially Responsible Party (PRP)
Action Status: A MassDEP piece of correspondence was issued (approvals, NORs, etc.
Action Date: 2/3/1992
Response Action Outcome: A permanent solution has been achieved. Contamination has not been reduced to background and an Activity and use Limitation (AUL) has been implemented.

Action Type: RLFA
Action Status: FLDRUN
Action Date: 3/25/2014
Response Action Outcome: A permanent solution has been achieved. Contamination has not been reduced to background and an Activity and use Limitation (AUL) has been implemented.

Action Type: A Notice sent to a Potentially Responsible Party (PRP)
Action Status: A MassDEP piece of correspondence was issued (approvals, NORs, etc.
Action Date: 3/26/1987
Response Action Outcome: A permanent solution has been achieved. Contamination has not been reduced to background and an Activity and use Limitation (AUL) has been implemented.

Action Type: Activity and Use Limitation
Action Status: Level II - Audit Inspection
Action Date: 3/31/2014
Response Action Outcome: A permanent solution has been achieved. Contamination has not been reduced to background and an Activity and use Limitation (AUL) has been implemented.

Action Type: An activity type that is related to an Audit
Action Status: NAFNVD
Action Date: 3/31/2014
Response Action Outcome: A permanent solution has been achieved. Contamination has not been reduced to background and an Activity and use Limitation (AUL) has been implemented.

Action Type: Response Action Outcome - RAO
Action Status: RAO Statement Received
Action Date: 4/25/1997
Response Action Outcome: A permanent solution has been achieved. Contamination has not been

SAMSON OCEAN SYSTEMS INC (Continued) **S102082801**

reduced to background and an Activity and use Limitation (AUL) has been implemented.

Action Type: Activity and Use Limitation
Action Status: Transmittal, Notice, or Notification Received
Action Date: 4/25/1997
Response Action Outcome: A permanent solution has been achieved. Contamination has not been reduced to background and an Activity and use Limitation (AUL) has been implemented.

Action Type: TREGS
Action Status: WAVACC
Action Date: 4/28/1992
Response Action Outcome: A permanent solution has been achieved. Contamination has not been reduced to background and an Activity and use Limitation (AUL) has been implemented.

Action Type: Compliance and Enforcement Action
Action Status: RFI
Action Date: 4/6/1988
Response Action Outcome: A permanent solution has been achieved. Contamination has not been reduced to background and an Activity and use Limitation (AUL) has been implemented.

Action Type: An activity type that is related to an Audit
Action Status: NOA
Action Date: 5/7/1999
Response Action Outcome: A permanent solution has been achieved. Contamination has not been reduced to background and an Activity and use Limitation (AUL) has been implemented.

Action Type: RLFA
Action Status: FLDRUN
Action Date: 6/16/2005
Response Action Outcome: A permanent solution has been achieved. Contamination has not been reduced to background and an Activity and use Limitation (AUL) has been implemented.

Action Type: Activity and Use Limitation
Action Status: Level II - Audit Inspection
Action Date: 6/20/2005
Response Action Outcome: A permanent solution has been achieved. Contamination has not been reduced to background and an Activity and use Limitation (AUL) has been implemented.

Action Type: An activity type that is related to an Audit
Action Status: NAFNVD
Action Date: 6/20/2005
Response Action Outcome: A permanent solution has been achieved. Contamination has not been reduced to background and an Activity and use Limitation (AUL) has been implemented.

Action Type: RLFA
Action Status: FLDRUN
Action Date: 8/25/1997
Response Action Outcome: A permanent solution has been achieved. Contamination has not been reduced to background and an Activity and use Limitation (AUL) has

SAMSON OCEAN SYSTEMS INC (Continued) **S102082801**

been implemented.

Action Type: TREGS
Action Status: WAVREC
Action Date: 9/2/1991
Response Action Outcome: A permanent solution has been achieved. Contamination has not been reduced to background and an Activity and use Limitation (AUL) has been implemented.

Release Tracking Number/Current Status: 2-0010410 / RAO
Release Town: SHIRLEY
Notification Date: 08/01/1994
Category: 120 DY
Associated ID: Not reported
Current Status: **Response Action Outcome**
Status Date: 08/01/1995
Phase: Not reported
Response Action Outcome: A3 - A permanent solution has been achieved. Contamination has not been reduced to background and an Activity and use Limitation (AUL) has been implemented.
Oil Or Haz Material: Oil and Hazardous Material
Location Type: OPENSPACE
Source: TRANSFORM

Click here to access the MA DEP site for this facility:

Chemicals:
Chemical: MINERAL OIL
Quantity: 16000 parts per million
Chemical: PCB
Quantity: 2.9 parts per million
Chemical: POLYCHLORINATED BIPHENYLS (PCBS)
Quantity: 2.9 parts per million

Actions:
Action Type: Release Abatement Measure
Action Status: Status or Interim Report Received
Action Date: 1/5/1995
Response Action Outcome: A permanent solution has been achieved. Contamination has not been reduced to background and an Activity and use Limitation (AUL) has been implemented.

Action Type: Release Abatement Measure
Action Status: Status or Interim Report Received
Action Date: 4/18/1995
Response Action Outcome: A permanent solution has been achieved. Contamination has not been reduced to background and an Activity and use Limitation (AUL) has been implemented.

Action Type: Release Abatement Measure
Action Status: Fee Received - FMCRA Use Only
Action Date: 7/27/1994
Response Action Outcome: A permanent solution has been achieved. Contamination has not been reduced to background and an Activity and use Limitation (AUL) has been implemented.

SAMSON OCEAN SYSTEMS INC (Continued) **S102082801**

Action Type: Activity and Use Limitation
Action Status: Transmittal, Notice, or Notification Received
Action Date: 7/27/1995
Response Action Outcome: A permanent solution has been achieved. Contamination has not been reduced to background and an Activity and use Limitation (AUL) has been implemented.

Action Type: Release Disposition
Action Status: Reportable Release under MGL 21E
Action Date: 8/1/1994
Response Action Outcome: A permanent solution has been achieved. Contamination has not been reduced to background and an Activity and use Limitation (AUL) has been implemented.

Action Type: Release Abatement Measure
Action Status: Written Plan Received
Action Date: 8/1/1994
Response Action Outcome: A permanent solution has been achieved. Contamination has not been reduced to background and an Activity and use Limitation (AUL) has been implemented.

Action Type: RNF
Action Status: Reportable Release under MGL 21E
Action Date: 8/1/1994
Response Action Outcome: A permanent solution has been achieved. Contamination has not been reduced to background and an Activity and use Limitation (AUL) has been implemented.

Action Type: Response Action Outcome - RAO
Action Status: RAO Statement Received
Action Date: 8/1/1995
Response Action Outcome: A permanent solution has been achieved. Contamination has not been reduced to background and an Activity and use Limitation (AUL) has been implemented.

Action Type: An activity type that is related to an Audit
Action Status: NOA
Action Date: 8/13/1999
Response Action Outcome: A permanent solution has been achieved. Contamination has not been reduced to background and an Activity and use Limitation (AUL) has been implemented.

Action Type: Response Action Outcome - RAO
Action Status: Level I - Technical Screen Audit
Action Date: 8/21/2001
Response Action Outcome: A permanent solution has been achieved. Contamination has not been reduced to background and an Activity and use Limitation (AUL) has been implemented.

Action Type: Activity and Use Limitation
Action Status: Level I - Technical Screen Audit
Action Date: 8/21/2001
Response Action Outcome: A permanent solution has been achieved. Contamination has not been reduced to background and an Activity and use Limitation (AUL) has been implemented.

Action Type: An activity type that is related to an Audit

SAMSON OCEAN SYSTEMS INC (Continued) **S102082801**

Action Status: NAFNVD
Action Date: 8/21/2001
Response Action Outcome: A permanent solution has been achieved. Contamination has not been reduced to background and an Activity and use Limitation (AUL) has been implemented.

Action Type: Activity and Use Limitation
Action Status: Level II - Audit Inspection
Action Date: 8/21/2001
Response Action Outcome: A permanent solution has been achieved. Contamination has not been reduced to background and an Activity and use Limitation (AUL) has been implemented.

Action Type: Release Abatement Measure
Action Status: Written Approval of Plan
Action Date: 8/22/1994
Response Action Outcome: A permanent solution has been achieved. Contamination has not been reduced to background and an Activity and use Limitation (AUL) has been implemented.

Action Type: A Notice sent to a Potentially Responsible Party (PRP)
Action Status: A MassDEP piece of correspondence was issued (approvals, NORs, etc.
Action Date: 8/26/1994
Response Action Outcome: A permanent solution has been achieved. Contamination has not been reduced to background and an Activity and use Limitation (AUL) has been implemented.

Action Type: Response Action Outcome - RAO
Action Status: Fee Received - FMCRA Use Only
Action Date: 8/4/1995
Response Action Outcome: A permanent solution has been achieved. Contamination has not been reduced to background and an Activity and use Limitation (AUL) has been implemented.

Action Type: Release Disposition
Action Status: Reportable Release under MGL 21E
Action Date: 8/5/1994
Response Action Outcome: A permanent solution has been achieved. Contamination has not been reduced to background and an Activity and use Limitation (AUL) has been implemented.

INST CONTROL:
Release Tracking Number: 2-0010410
Action Type: AUL
Action Stat: RECPT
Action Date: 07/27/1995
Response Action Outcome: A3 - A permanent solution has been achieved. Contamination has not been reduced to background and an Activity and use Limitation (AUL) has been implemented.

Release Tracking Number: 2-0010410
Action Type: AUL
Action Stat: SNAUDI
Action Date: 08/21/2001
Response Action Outcome: A3 - A permanent solution has been achieved. Contamination has not been reduced to background and an Activity and use Limitation (AUL)

SAMSON OCEAN SYSTEMS INC (Continued) **S102082801**

has been implemented.

Release Tracking Number: 2-0010410
Action Type: AUL
Action Stat: TSAUD
Action Date: 08/21/2001
Response Action Outcome: A3 - A permanent solution has been achieved. Contamination has not been reduced to background and an Activity and use Limitation (AUL) has been implemented.

Release Tracking Number: 2-0000120
Action Type: AUL
Action Stat: RECPT
Action Date: 04/25/1997
Response Action Outcome: A3 - A permanent solution has been achieved. Contamination has not been reduced to background and an Activity and use Limitation (AUL) has been implemented.

Release Tracking Number: 2-0000120
Action Type: AUL
Action Stat: SNAUDI
Action Date: 03/31/2014
Response Action Outcome: A3 - A permanent solution has been achieved. Contamination has not been reduced to background and an Activity and use Limitation (AUL) has been implemented.

Release Tracking Number: 2-0000120
Action Type: AUL
Action Stat: SNAUDI
Action Date: 06/20/2005
Response Action Outcome: A3 - A permanent solution has been achieved. Contamination has not been reduced to background and an Activity and use Limitation (AUL) has been implemented.

Release:
Release Tracking Number/Current Status: 2-0000120 / RAO
Primary ID: Not reported
Official City: SHIRLEY
Notification: 01/15/1987
Category: NONE
Status Date: 04/25/1997
Phase: Not reported
Response Action Outcome: A3 - A permanent solution has been achieved. Contamination has not been reduced to background and an Activity and use Limitation (AUL) has been implemented.
Oil / Haz Material Type: Oil

Click here to access the MA DEP site for this facility:

Release Tracking Number/Current Status: 2-0010410 / RAO
Primary ID: Not reported
Official City: SHIRLEY
Notification: 08/01/1994
Category: 120 DY
Status Date: 08/01/1995
Phase: Not reported

SAMSON OCEAN SYSTEMS INC (Continued) **S102082801**

Response Action Outcome: A3 - A permanent solution has been achieved. Contamination has not been reduced to background and an Activity and use Limitation (AUL) has been implemented.

Oil / Haz Material Type: Oil and Hazardous Material

Click here to access the MA DEP site for this facility:

GD1283 **EDR Hist Auto** **1015419868**
NNE **318 MAIN ST** **N/A**
> 1 **GROTON, MA 01450**
3.116 mi.
16453 ft. **Site 2 of 8 in cluster GD**

Relative:
Higher

Actual:
317 ft.

EDR Historical Auto Stations:

Name: D & G AUTOMOTIVE INC
Year: 2003
Address: 318 MAIN ST

Name: D & G AUTOMOTIVE INC
Year: 2004
Address: 318 MAIN ST

GD1284 **PGI REALTY LLC** **RGA LUST** **S115005310**
NNE **318 MAIN ST** **N/A**
> 1 **GROTON, MA**
3.116 mi.
16453 ft. **Site 3 of 8 in cluster GD**

Relative:
Higher

Actual:
317 ft.

RGA LUST:

2012	PGI REALTY LLC	318 MAIN ST
2011	PGI REALTY LLC	318 MAIN ST
2010	PGI REALTY LLC	318 MAIN ST
2009	PGI REALTY LLC	318 MAIN ST
2008	PGI REALTY LLC	318 MAIN ST
2007	PGI REALTY LLC	318 MAIN ST
2006	PGI REALTY LLC	318 MAIN ST
2005	PGI REALTY LLC	318 MAIN ST

GD1285 **IN FRONT OF FMR WILSON TEXECO** **RGA HWS** **S115025703**
NNE **318 MAIN ST** **N/A**
> 1 **GROTON, MA**
3.116 mi.
16453 ft. **Site 4 of 8 in cluster GD**

Relative:
Higher

Actual:
317 ft.

RGA HWS:

2012	IN FRONT OF FMR WILSON TEXECO	318 MAIN ST
2011	IN FRONT OF FMR WILSON TEXECO	318 MAIN ST
2010	IN FRONT OF FMR WILSON TEXECO	318 MAIN ST
2009	IN FRONT OF FMR WILSON TEXECO	318 MAIN ST
2008	IN FRONT OF FMR WILSON TEXECO	318 MAIN ST
2007	IN FRONT OF FMR WILSON TEXECO	318 MAIN ST
2006	IN FRONT OF FMR WILSON TEXECO	318 MAIN ST
2005	IN FRONT OF FMR WILSON TEXECO	318 MAIN ST
2004	IN FRONT OF FMR WILSON TEXECO	318 MAIN ST

GD1286 **GROTON EXCHANGE INC** **SHWS** **U001006225**
NNE **318 MAIN STREET** **LUST** **N/A**
> 1 **GROTON, MA 01450** **UST**
3.116 mi. **RELEASE**
16453 ft. **Site 5 of 8 in cluster GD** **Financial Assurance**
HW GEN

Relative:
Higher

Actual:
317 ft.

SHWS:

Release Tracking Number/Current Status:	2-0013353 / RAO
Release Town:	GROTON
Notification Date:	07/03/2000
Category:	120 DY
Associated ID:	Not reported
Current Status:	**Response Action Outcome**
Status Date:	09/22/2000
Phase:	Not reported
Response Action Outcome:	A2 - A permanent solution has been achieved. Contamination has not been reduced to background.
Oil Or Haz Material:	Oil and Hazardous Material

Click here to access the MA DEP site for this facility:

Chemicals:

Chemical:	BENZO[A]PYRENE
Quantity:	36 milligrams per kilogram
Chemical:	CHRYSENE
Quantity:	36 milligrams per kilogram
Chemical:	BENZO(K)FLUORANTHENE
Quantity:	33 milligrams per kilogram
Chemical:	C11 THRU C22 AROMATIC HYDROCARBONS
Quantity:	300 milligrams per kilogram
Chemical:	DIBENZ[A,H]ANTHRACENE
Quantity:	8 milligrams per kilogram
Chemical:	1,3,5-TRIMETHYL BENZENE
Quantity:	16 milligrams per kilogram
Chemical:	BENZO[A]ANTHRACENE
Quantity:	34 milligrams per kilogram
Chemical:	C19 THRU C36 ALIPHATIC HYDROCARBONS
Quantity:	3100 milligrams per kilogram
Chemical:	C9 THRU C10 AROMATIC HYDROCARBONS
Quantity:	130 milligrams per kilogram
Chemical:	MTBE
Quantity:	1.9 milligrams per kilogram
Chemical:	BENZO[B]FLUORANTHENE
Quantity:	36 milligrams per kilogram
Chemical:	INDENO(1,2,3-CD)PYRENE
Quantity:	23 milligrams per kilogram
Chemical:	NAPHTHALENE
Quantity:	5.2 milligrams per kilogram

Actions:

Action Type:	Release Abatement Measure
Action Status:	Written Approval of Plan
Action Date:	7/24/2000
Response Action Outcome:	A permanent solution has been achieved. Contamination has not been reduced to background.
Action Type:	Release Abatement Measure

GROTON EXCHANGE INC (Continued) **U001006225**

Action Status: Fee Received - FMCRA Use Only
Action Date: 7/3/2000
Response Action Outcome: A permanent solution has been achieved. Contamination has not been reduced to background.

Action Type: Release Abatement Measure
Action Status: Written Plan Received
Action Date: 7/3/2000
Response Action Outcome: A permanent solution has been achieved. Contamination has not been reduced to background.

Action Type: Release Disposition
Action Status: Reportable Release under MGL 21E
Action Date: 7/3/2000
Response Action Outcome: A permanent solution has been achieved. Contamination has not been reduced to background.

Action Type: RNF
Action Status: Reportable Release under MGL 21E
Action Date: 7/3/2000
Response Action Outcome: A permanent solution has been achieved. Contamination has not been reduced to background.

Action Type: Compliance and Enforcement Action
Action Status: Interim Deadline Letter Issued
Action Date: 8/10/2000
Response Action Outcome: A permanent solution has been achieved. Contamination has not been reduced to background.

Action Type: A Notice sent to a Potentially Responsible Party (PRP)
Action Status: A MassDEP piece of correspondence was issued (approvals, NORs, etc.
Action Date: 8/10/2000
Response Action Outcome: A permanent solution has been achieved. Contamination has not been reduced to background.

Action Type: Compliance and Enforcement Action
Action Status: RFI
Action Date: 8/10/2000
Response Action Outcome: A permanent solution has been achieved. Contamination has not been reduced to background.

Action Type: Release Abatement Measure
Action Status: Completion Statement Received
Action Date: 9/22/2000
Response Action Outcome: A permanent solution has been achieved. Contamination has not been reduced to background.

Action Type: Response Action Outcome - RAO
Action Status: RAO Statement Received
Action Date: 9/22/2000
Response Action Outcome: A permanent solution has been achieved. Contamination has not been reduced to background.

Release Tracking Number/Current Status: 2-0013045 / RAO
Release Town: GROTON
Notification Date: 11/23/1999

GROTON EXCHANGE INC (Continued) **U001006225**

Category:	120 DY
Associated ID:	Not reported
Current Status:	**Response Action Outcome**
Status Date:	11/29/2000
Phase:	PHASE II
Response Action Outcome:	B1 - Remedial actions have not been conducted because a level of No Significant Risk exists.
Oil Or Haz Material:	Hazardous Material

Click here to access the MA DEP site for this facility:

Chemicals:

Chemical:	MTBE
Quantity:	75000 micrograms per liter

Actions:

Action Type:	Release Disposition
Action Status:	Reportable Release under MGL 21E
Action Date:	11/23/1999
Response Action Outcome:	Remedial actions have not been conducted because a level of No Significant Risk exists.

Action Type:	RNF
Action Status:	Reportable Release under MGL 21E
Action Date:	11/23/1999
Response Action Outcome:	Remedial actions have not been conducted because a level of No Significant Risk exists.

Action Type:	Response Action Outcome - RAO
Action Status:	RAO Statement Received
Action Date:	11/29/2000
Response Action Outcome:	Remedial actions have not been conducted because a level of No Significant Risk exists.

Action Type:	Phase 1
Action Status:	Completion Statement Received
Action Date:	11/29/2000
Response Action Outcome:	Remedial actions have not been conducted because a level of No Significant Risk exists.

Action Type:	Response Action Outcome - RAO
Action Status:	Fee Received - FMCRA Use Only
Action Date:	11/30/2000
Response Action Outcome:	Remedial actions have not been conducted because a level of No Significant Risk exists.

Action Type:	A Notice sent to a Potentially Responsible Party (PRP)
Action Status:	A MassDEP piece of correspondence was issued (approvals, NORs, etc.
Action Date:	12/13/1999
Response Action Outcome:	Remedial actions have not been conducted because a level of No Significant Risk exists.

Release Tracking Number/Current Status:	2-0015403 / URAM
Release Town:	GROTON
Notification Date:	09/21/2004

GROTON EXCHANGE INC (Continued) **U001006225**

Category:	120 DY
Associated ID:	Not reported
Current Status:	**URAM**
Status Date:	09/28/2004
Phase:	Not reported
Response Action Outcome:	-
Oil Or Haz Material:	Oil
Location Type:	MUNICIPAL
Location Type:	ROADWAY
Source:	UST
Source:	OTHER

Click here to access the MA DEP site for this facility:

Chemicals:

Chemical:	OIL
Quantity:	Not reported

Actions:

Action Type:	Utility-related Abatement Measure
Action Status:	Completion Statement Received
Action Date:	1/21/2005
Response Action Outcome:	Not reported
Action Type:	RLFA
Action Status:	FOLOFF
Action Date:	10/14/2004
Response Action Outcome:	Not reported
Action Type:	RLFA
Action Status:	FLDRAN
Action Date:	11/22/2004
Response Action Outcome:	Not reported
Action Type:	Utility-related Abatement Measure
Action Status:	Notice of Intent to Conduct a URAM
Action Date:	9/21/2004
Response Action Outcome:	Not reported
Action Type:	RLFA
Action Status:	FOLOFF
Action Date:	9/21/2004
Response Action Outcome:	Not reported
Action Type:	Release Disposition
Action Status:	Reportable Release under MGL 21E
Action Date:	9/21/2004
Response Action Outcome:	Not reported
Action Type:	RLFA
Action Status:	FOLOFF
Action Date:	9/22/2004
Response Action Outcome:	Not reported
Action Type:	RLFA
Action Status:	FLDD1U

GROTON EXCHANGE INC (Continued) **U001006225**

Action Date:	9/23/2004
Response Action Outcome:	Not reported
Action Type:	Utility-related Abatement Measure
Action Status:	Notification of URAM Received
Action Date:	9/28/2004
Response Action Outcome:	Not reported

LUST:

Facility:

Release Tracking Number/Current Status:	2-0015403 / URAM
Status Date:	09/28/2004
Source Type:	UST
Release Town:	GROTON
Notification Date:	09/21/2004
Category:	120 DY
Associated ID:	Not reported
Phase:	Not reported
Response Action Outcome:	-
Oil Or Haz Material:	Oil
Location Type:	MUNICIPAL
Location Type:	ROADWAY
Source:	UST
Source:	OTHER

Click here to access the MA DEP site for this facility:

Chemicals:

Chemical:	OIL
Quantity:	Not reported

Actions:

Action Type:	Utility-related Abatement Measure
Action Status:	Completion Statement Received
Action Date:	1/21/2005
Response Action Outcome:	Not reported
Action Type:	RLFA
Action Status:	FOLOFF
Action Date:	10/14/2004
Response Action Outcome:	Not reported
Action Type:	RLFA
Action Status:	FLDRAN
Action Date:	11/22/2004
Response Action Outcome:	Not reported
Action Type:	Utility-related Abatement Measure
Action Status:	Notice of Intent to Conduct a URAM
Action Date:	9/21/2004
Response Action Outcome:	Not reported

GROTON EXCHANGE INC (Continued) **U001006225**

Action Type:	RLFA
Action Status:	FOLOFF
Action Date:	9/21/2004
Response Action Outcome:	Not reported
Action Type:	Release Disposition
Action Status:	Reportable Release under MGL 21E
Action Date:	9/21/2004
Response Action Outcome:	Not reported
Action Type:	RLFA
Action Status:	FOLOFF
Action Date:	9/22/2004
Response Action Outcome:	Not reported
Action Type:	RLFA
Action Status:	FLDD1U
Action Date:	9/23/2004
Response Action Outcome:	Not reported
Action Type:	Utility-related Abatement Measure
Action Status:	Notification of URAM Received
Action Date:	9/28/2004
Response Action Outcome:	Not reported

Facility:

Release Tracking Number/Current Status:	2-0015493 / RAO
Status Date:	12/21/2004
Source Type:	UST
Release Town:	GROTON
Notification Date:	11/19/2004
Category:	72 HR
Associated ID:	Not reported
Phase:	Not reported
Response Action Outcome:	B1 - Remedial actions have not been conducted because a level of No Significant Risk exists.
Oil Or Haz Material:	Oil and Hazardous Material
Location Type:	COMMERCIAL
Source:	UST

Click here to access the MA DEP site for this facility:

Chemicals:

Chemical:	MTBE
Quantity:	13 milligrams per kilogram
Chemical:	C5 THRU C8 ALIPHATIC HYDROCARBONS
Quantity:	110 milligrams per kilogram
Chemical:	GASOLINE
Quantity:	610 parts per million

Actions:

Action Type:	Immediate Response Action
Action Status:	Oral Approval of Plan or Action

GROTON EXCHANGE INC (Continued) **U001006225**

Action Date: 11/19/2004
Response Action Outcome: Remedial actions have not been conducted because a level of No Significant Risk exists.

Action Type: Release Disposition
Action Status: Reportable Release under MGL 21E
Action Date: 11/19/2004
Response Action Outcome: Remedial actions have not been conducted because a level of No Significant Risk exists.

Action Type: Response Action Outcome - RAO
Action Status: RAO Statement Received
Action Date: 12/21/2004
Response Action Outcome: Remedial actions have not been conducted because a level of No Significant Risk exists.

Action Type: Immediate Response Action
Action Status: Completion Statement Received
Action Date: 12/21/2004
Response Action Outcome: Remedial actions have not been conducted because a level of No Significant Risk exists.

Action Type: RNF
Action Status: Reportable Release under MGL 21E
Action Date: 12/21/2004
Response Action Outcome: Remedial actions have not been conducted because a level of No Significant Risk exists.

Action Type: A Notice sent to a Potentially Responsible Party (PRP)
Action Status: A MassDEP piece of correspondence was issued (approvals, NORs, etc.
Action Date: 12/28/2004
Response Action Outcome: Remedial actions have not been conducted because a level of No Significant Risk exists.

Action Type: Immediate Response Action
Action Status: Level I - Technical Screen Audit
Action Date: 12/29/2004
Response Action Outcome: Remedial actions have not been conducted because a level of No Significant Risk exists.

Action Type: Response Action Outcome - RAO
Action Status: Level I - Technical Screen Audit
Action Date: 12/29/2004
Response Action Outcome: Remedial actions have not been conducted because a level of No Significant Risk exists.

UST:

Facility:
Facility ID: 9803
Owner Id: 10616
Owner: GROTON EXCHANGE INC
Owner Address: 318 MAIN ST
Owner City,St,Zip: GROTON, MA 01450
Telephone: 9784490010
Description: Retail Motor Vehicle Fuel

GROTON EXCHANGE INC (Continued) **U001006225**

Facility address 2: Not reported
Owner address 2: Not reported
Latitude: 42.61421
Longitude: -71.57784
Contact name: Paul Palmer
Contact address1: PO Box 909
Contact address2: 318 Main Street
Contact city: Groton
Contact state: MA
Contact zip: 01450
Contact email: grotonexchange@verizon.net
Update: 2016-05-03 00:00:00
Update by: Erin Swallow
Fac status: OPEN

Tank ID: 1
Tank Status: Tank Removed
Status Date: 11/19/2004
Date Installed: 03/11/1981
Capacity: 8050.00000
Contents: Gasoline
Tank Usage: Motor Vehi
Tank Leak Detection: In-Tank Monitoring System
Pipe Leak Detection: Continuous Interstitial Space Monitoring
Latitude: Not reported
Longitude: Not reported
Tank construct: Single-walled metal tank (cathodic protection required)
Pipe construct: Double-walled non-corrodible material (No corrosion protection required)
Ptype: Not reported
Number of compartment: Not reported
Pipe install date: Not reported
Pipe leak install date: Not reported
Submersible sump: N
Submersible sump install date: Not reported
Turbine sump: N
Turbine sump sensor: N
Intermediate sump: N
Intermediate sump sensor: N
Spill bucket installed date: Not reported
Spill bucket sensor: N
Overfill protect install: Not reported
Overfill protect type: Not reported
Automatic line leak detect: Not reported
Tank corrosion type: Field Constructed Impressed Current System
Leak corrosion type: Not reported

Tank ID: 2
Tank Status: Tank Removed
Status Date: 11/19/2004
Date Installed: 03/11/1981
Capacity: 8050.00000
Contents: Gasoline
Tank Usage: Motor Vehi
Tank Leak Detection: In-Tank Monitoring System
Pipe Leak Detection: Continuous Interstitial Space Monitoring

GROTON EXCHANGE INC (Continued) **U001006225**

Latitude: Not reported
Longitude: Not reported
Tank construct: Single-walled metal tank (cathodic protection required)
Pipe construct: Double-walled non-corrodible material (No corrosion protection required)
Ptype: Not reported
Number of compartment: Not reported
Pipe install date: Not reported
Pipe leak install date: Not reported
Submersible sump: N
Submersible sump install date: Not reported
Turbine sump: N
Turbine sump sensor: N
Intermediate sump: N
Intermediate sump sensor: N
Spill bucket installed date: Not reported
Spill bucket sensor: N
Overfill protect install: Not reported
Overfill protect type: Not reported
Automatic line leak detect: Not reported
Tank corrosion type: Field Constructed Impressed Current System
Leak corrosion type: Not reported

Tank ID: 3
Tank Status: Tank Removed
Status Date: 11/19/2004
Date Installed: 03/11/1980
Capacity: 8050.00000
Contents: Gasoline
Tank Usage: Motor Vehi
Tank Leak Detection: In-Tank Monitoring System
Pipe Leak Detection: Continuous Interstitial Space Monitoring
Latitude: Not reported
Longitude: Not reported
Tank construct: Single-walled metal tank (cathodic protection required)
Pipe construct: Double-walled non-corrodible material (No corrosion protection required)
Ptype: Not reported
Number of compartment: Not reported
Pipe install date: Not reported
Pipe leak install date: Not reported
Submersible sump: N
Submersible sump install date: Not reported
Turbine sump: N
Turbine sump sensor: N
Intermediate sump: N
Intermediate sump sensor: N
Spill bucket installed date: Not reported
Spill bucket sensor: N
Overfill protect install: Not reported
Overfill protect type: Not reported
Automatic line leak detect: Not reported
Tank corrosion type: Field Constructed Impressed Current System
Leak corrosion type: Not reported

Tank ID: 4
Tank Status: In Use

GROTON EXCHANGE INC (Continued) **U001006225**

Status Date: Not reported
Date Installed: 12/10/2004
Capacity: 15000.00000
Contents: Gasoline
Tank Usage: Motor Vehi
Tank Leak Detection: Continuous Interstitial Monitoring
Pipe Leak Detection: Continuous Interstitial Space Monitoring
Latitude: 42.61409
Longitude: -71.57806
Tank construct: Double-walled non-corrodible (including "composite") material (cathodic protection not required)
Pipe construct: Double-walled non-corrodible material (No corrosion protection required)
Ptype: Pressurized piping system with mechanical automatic line leak detection
Number of compartment: Not reported
Pipe install date: 12/10/2004
Pipe leak install date: Not reported
Submersible sump: Y
Submersible sump install date: Not reported
Turbine sump: Y
Turbine sump sensor: Y
Intermediate sump: N
Intermediate sump sensor: N
Spill bucket installed date: Not reported
Spill bucket sensor: N
Overfill protect install: Not reported
Overfill protect type: Automatic shut-off valve
Automatic line leak detect: Not reported
Tank corrosion type: Not reported
Leak corrosion type: Not reported

Tank ID: 5
Tank Status: In Use
Status Date: Not reported
Date Installed: 12/10/2004
Capacity: 8000.00000
Contents: Gasoline
Tank Usage: Motor Vehi
Tank Leak Detection: Continuous Interstitial Monitoring
Pipe Leak Detection: Continuous Interstitial Space Monitoring
Latitude: 42.61404
Longitude: -71.57804
Tank construct: Double-walled non-corrodible (including "composite") material (cathodic protection not required)
Pipe construct: Double-walled non-corrodible material (No corrosion protection required)
Ptype: Pressurized piping system with mechanical automatic line leak detection
Number of compartment: 2
Pipe install date: 12/10/2004
Pipe leak install date: Not reported
Submersible sump: Y
Submersible sump install date: Not reported
Turbine sump: Y
Turbine sump sensor: Y
Intermediate sump: N
Intermediate sump sensor: N
Spill bucket installed date: Not reported
Spill bucket sensor: N
Overfill protect install: Not reported
Overfill protect type: Automatic shut-off valve

GROTON EXCHANGE INC (Continued) **U001006225**

Automatic line leak detect: Not reported
Tank corrosion type: Not reported
Leak corrosion type: Not reported

Tank ID: 5
Tank Status: In Use
Status Date: Not reported
Date Installed: 12/10/2004
Capacity: 6000.00000
Contents: Diesel
Tank Usage: Motor Vehi
Tank Leak Detection: Continuous Interstitial Monitoring
Pipe Leak Detection: Continuous Interstitial Space Monitoring
Latitude: 42.61404
Longitude: -71.57804
Tank construct: Double-walled non-corrodible (including "composite") material (cathodic protection not required)
Pipe construct: Double-walled non-corrodible material (No corrosion protection required)
Ptype: Pressurized piping system with mechanical automatic line leak detection
Number of compartment: 2
Pipe install date: 12/10/2004
Pipe leak install date: Not reported
Submersible sump: Y
Submersible sump install date: Not reported
Turbine sump: Y
Turbine sump sensor: Y
Intermediate sump: N
Intermediate sump sensor: N
Spill bucket installed date: Not reported
Spill bucket sensor: N
Overfill protect install: Not reported
Overfill protect type: Automatic shut-off valve
Automatic line leak detect: Not reported
Tank corrosion type: Not reported
Leak corrosion type: Not reported

Release:
Release Tracking Number/Current Status: 2-0013045 / RAO
Primary ID: Not reported
Official City: GROTON
Notification: 11/23/1999
Category: 120 DY
Status Date: 11/29/2000
Phase: PHASE II
Response Action Outcome: B1 - Remedial actions have not been conducted because a level of No Significant Risk exists.
Oil / Haz Material Type: Hazardous Material

Click here to access the MA DEP site for this facility:

Release Tracking Number/Current Status: 2-0013353 / RAO
Primary ID: Not reported
Official City: GROTON
Notification: 07/03/2000
Category: 120 DY
Status Date: 09/22/2000

GROTON EXCHANGE INC (Continued) **U001006225**

Phase: Not reported
Response Action Outcome: A2 - A permanent solution has been achieved. Contamination has not been reduced to background.
Oil / Haz Material Type: Oil and Hazardous Material

Click here to access the MA DEP site for this facility:

Release Tracking Number/Current Status: 2-0015403 / URAM
Primary ID: Not reported
Official City: GROTON
Notification: 09/21/2004
Category: 120 DY
Status Date: 09/28/2004
Phase: Not reported
Response Action Outcome: -
Oil / Haz Material Type: Oil

Click here to access the MA DEP site for this facility:

Release Tracking Number/Current Status: 2-0015493 / RAO
Primary ID: Not reported
Official City: GROTON
Notification: 11/19/2004
Category: 72 HR
Status Date: 12/21/2004
Phase: Not reported
Response Action Outcome: B1 - Remedial actions have not been conducted because a level of No Significant Risk exists.
Oil / Haz Material Type: Oil and Hazardous Material

Click here to access the MA DEP site for this facility:

MA Financial Assurance 2:
Facility Id: 9803
Description: Gas Station
Work Phone: (978) 621-1995

HW GEN:
EPA Id: MV9784490010
RCRA Generator Status: VSQG
State Generator Status: Not reported

GD1287 **IN FRONT OF FMR WILSON TEXECO** **RGA LUST** **S114999835**
NNE **318 MAIN ST** **N/A**
> 1 **GROTON, MA**
3.116 mi.
16453 ft. **Site 6 of 8 in cluster GD**

Relative:
Higher

Actual:
317 ft.

RGA LUST:

2012	IN FRONT OF FMR WILSON TEXECO	318 MAIN ST
2011	IN FRONT OF FMR WILSON TEXECO	318 MAIN ST
2010	IN FRONT OF FMR WILSON TEXECO	318 MAIN ST
2009	IN FRONT OF FMR WILSON TEXECO	318 MAIN ST
2008	IN FRONT OF FMR WILSON TEXECO	318 MAIN ST

IN FRONT OF FMR WILSON TEXECO (Continued) **S114999835**

2007	IN FRONT OF FMR WILSON TEXECO	318 MAIN ST
2006	IN FRONT OF FMR WILSON TEXECO	318 MAIN ST
2005	IN FRONT OF FMR WILSON TEXECO	318 MAIN ST
2004	IN FRONT OF FMR WILSON TEXECO	318 MAIN ST

GD1288 **GROTON EXCHANGE INC** **FINDS** **1017409900**
NNE **318 MAIN ST** **ECHO** **N/A**
> 1 **GROTON, MA 01450**
3.116 mi.
16453 ft. **Site 7 of 8 in cluster GD**

Relative:
Higher

Actual:
317 ft.

FINDS:

Registry ID: 110063241647

Environmental Interest/Information System
MA-EPICS - Massachussetts Environmental Protection Integrated Computer System

ECHO:
Envid: 1017409900
Registry ID: 110063241647
DFR URL: http://echo.epa.gov/detailed_facility_report?fid=110063241647

GD1289 **WILSONS TEXACO** **RGA HWS** **S115054843**
NNE **318 MAIN ST** **N/A**
> 1 **GROTON, MA**
3.116 mi.
16453 ft. **Site 8 of 8 in cluster GD**

Relative:
Higher

Actual:
317 ft.

RGA HWS:

2012	WILSONS TEXACO	318 MAIN ST
2012	WILSONS TEXACO	318 MAIN ST
2011	WILSONS TEXACO	318 MAIN ST
2011	WILSONS TEXACO	318 MAIN ST
2010	WILSONS TEXACO	318 MAIN ST
2010	WILSONS TEXACO	318 MAIN ST
2009	WILSONS TEXACO	318 MAIN ST
2009	WILSONS TEXACO	318 MAIN ST
2008	WILSONS TEXACO	318 MAIN ST
2008	WILSONS TEXACO	318 MAIN ST
2007	WILSONS TEXACO	318 MAIN ST
2007	WILSONS TEXACO	318 MAIN ST
2006	WILSONS TEXACO	318 MAIN ST
2006	WILSONS TEXACO	318 MAIN ST
2005	WILSONS TEXACO	318 MAIN ST
2005	WILSONS TEXACO	318 MAIN ST
2004	WILSONS TEXACO	318 MAIN ST
2004	WILSONS TEXACO	318 MAIN ST
2003	WILSONS TEXACO	318 MAIN ST
2003	WILSONS TEXACO	318 MAIN ST
2002	WILSONS TEXACO	318 MAIN ST
2002	WILSONS TEXACO	318 MAIN ST

GF1290 **262 AYER RD. PROPERTY** **RGA LUST** **S114993714**
SSE **262 AYER RD.** **N/A**
> 1 **HARVARD, MA**
3.117 mi.
16457 ft. **Site 1 of 6 in cluster GF**

Relative:
Higher

Actual:
283 ft.

RGA LUST:

1995	262 AYER RD. PROPERTY	262 AYER RD.
1994	262 AYER RD. PROPERTY	262 AYER RD.
1993	262 AYER RD. PROPERTY	262 AYER RD.
1992	262 AYER RD. PROPERTY	262 AYER RD.

GF1291 **262 AYER RD PROPERTY** **RGA LUST** **S114993713**
SSE **262 AYER RD** **N/A**
> 1 **HARVARD, MA**
3.117 mi.
16457 ft. **Site 2 of 6 in cluster GF**

Relative:
Higher

Actual:
283 ft.

RGA LUST:

2012	262 AYER RD PROPERTY	262 AYER RD
2011	262 AYER RD PROPERTY	262 AYER RD
2010	262 AYER RD PROPERTY	262 AYER RD
2009	262 AYER RD PROPERTY	262 AYER RD
2008	262 AYER RD PROPERTY	262 AYER RD
2007	262 AYER RD PROPERTY	262 AYER RD
2006	262 AYER RD PROPERTY	262 AYER RD
2005	262 AYER RD PROPERTY	262 AYER RD
2004	262 AYER RD PROPERTY	262 AYER RD
2003	262 AYER RD PROPERTY	262 AYER RD
2002	262 AYER RD PROPERTY	262 AYER RD
2001	262 AYER RD PROPERTY	262 AYER RD
2000	262 AYER RD PROPERTY	262 AYER RD
1999	262 AYER RD PROPERTY	262 AYER RD
1998	262 AYER RD PROPERTY	262 AYER RD
1997	262 AYER RD PROPERTY	262 AYER RD
1996	262 AYER RD PROPERTY	262 AYER RD

GF1292 **262 AYER RD PROPERTY** **RGA HWS** **S115010093**
SSE **262 AYER RD** **N/A**
> 1 **HARVARD, MA**
3.117 mi.
16457 ft. **Site 3 of 6 in cluster GF**

Relative:
Higher

Actual:
283 ft.

RGA HWS:

2012	262 AYER RD PROPERTY	262 AYER RD
2011	262 AYER RD PROPERTY	262 AYER RD
2010	262 AYER RD PROPERTY	262 AYER RD
2009	262 AYER RD PROPERTY	262 AYER RD
2008	262 AYER RD PROPERTY	262 AYER RD
2007	262 AYER RD PROPERTY	262 AYER RD
2006	262 AYER RD PROPERTY	262 AYER RD
2005	262 AYER RD PROPERTY	262 AYER RD
2004	262 AYER RD PROPERTY	262 AYER RD
2003	262 AYER RD PROPERTY	262 AYER RD
2002	262 AYER RD PROPERTY	262 AYER RD

GF1293 **262 AYER RD** **RGA HWS** **S115010094**
SSE **262 AYER RD** **N/A**
> 1 **HARVARD, MA**
3.117 mi.
16457 ft. **Site 4 of 6 in cluster GF**

Relative:
Higher

RGA HWS:

2012 262 AYER RD 262 AYER RD

Actual:
283 ft.

GF1294 **PROPERTY** **SHWS** **S100043575**
SSE **262 AYER RD** **LUST** **N/A**
> 1 **HARVARD, MA 01451** **LAST**
3.117 mi. **RELEASE**
16457 ft. **Site 5 of 6 in cluster GF** **ENF**

Relative:
Higher

Actual:
283 ft.

SHWS:

Release Tracking Number/Current Status:	2-0018382 / RAO
Release Town:	HARVARD
Notification Date:	10/17/2011
Category:	120 DY
Associated ID:	Not reported
Current Status:	**Response Action Outcome**
Status Date:	08/29/2012
Phase:	Not reported
Response Action Outcome:	A2 - A permanent solution has been achieved. Contamination has not been reduced to background.
Oil Or Haz Material:	Hazardous Material
Location Type:	COMMERCIAL
Source:	UNKNOWN
Source:	AST

Click here to access the MA DEP site for this facility:

Chemicals:

Chemical:	TOTAL PETROLEUM HYDROCARBONS
Quantity:	18300 milligrams per kilogram
Chemical:	CHROMIUM
Quantity:	37.2 milligrams per kilogram
Chemical:	CADMIUM
Quantity:	3.38 milligrams per kilogram

Actions:

Action Type:	RNFE
Action Status:	Transmittal, Notice, or Notification Received
Action Date:	10/17/2011
Response Action Outcome:	A permanent solution has been achieved. Contamination has not been reduced to background.
Action Type:	Release Disposition
Action Status:	Reportable Release under MGL 21E
Action Date:	10/17/2011
Response Action Outcome:	A permanent solution has been achieved. Contamination has not been reduced to background.
Action Type:	Release Abatement Measure
Action Status:	Written Plan Received
Action Date:	11/1/2011
Response Action Outcome:	A permanent solution has been achieved. Contamination has not been reduced to background.

PROPERTY (Continued) **S100043575**

Action Type: Response Action Outcome - RAO
Action Status: Level I - Technical Screen Audit
Action Date: 11/14/2012
Response Action Outcome: A permanent solution has been achieved. Contamination has not been reduced to background.

Action Type: Release Abatement Measure
Action Status: Level I - Technical Screen Audit
Action Date: 11/21/2011
Response Action Outcome: A permanent solution has been achieved. Contamination has not been reduced to background.

Action Type: BOL
Action Status: Transmittal, Notice, or Notification Received
Action Date: 11/22/2011
Response Action Outcome: A permanent solution has been achieved. Contamination has not been reduced to background.

Action Type: RLFA
Action Status: FLDRAN
Action Date: 12/21/2011
Response Action Outcome: A permanent solution has been achieved. Contamination has not been reduced to background.

Action Type: Compliance and Enforcement Action
Action Status: Interim Deadline Letter Issued
Action Date: 12/6/2011
Response Action Outcome: A permanent solution has been achieved. Contamination has not been reduced to background.

Action Type: BOL
Action Status: SHPFAC
Action Date: 12/6/2011
Response Action Outcome: A permanent solution has been achieved. Contamination has not been reduced to background.

Action Type: Compliance and Enforcement Action
Action Status: RFI
Action Date: 12/6/2011
Response Action Outcome: A permanent solution has been achieved. Contamination has not been reduced to background.

Action Type: A Notice sent to a Potentially Responsible Party (PRP)
Action Status: A MassDEP piece of correspondence was issued (approvals, NORs, etc.
Action Date: 2/22/2012
Response Action Outcome: A permanent solution has been achieved. Contamination has not been reduced to background.

Action Type: Release Abatement Measure
Action Status: Status or Interim Report Received
Action Date: 2/27/2012
Response Action Outcome: A permanent solution has been achieved. Contamination has not been reduced to background.

Action Type: Release Abatement Measure
Action Status: Level I - Technical Screen Audit
Action Date: 3/2/2012

PROPERTY (Continued) **S100043575**

Response Action Outcome: A permanent solution has been achieved. Contamination has not been reduced to background.

Action Type: Compliance and Enforcement Action
Action Status: Notice of Enforcement Conference
Action Date: 4/20/2012
Response Action Outcome: A permanent solution has been achieved. Contamination has not been reduced to background.

Action Type: Compliance and Enforcement Action
Action Status: ACOP
Action Date: 6/19/2012
Response Action Outcome: A permanent solution has been achieved. Contamination has not been reduced to background.

Action Type: A Notice sent to a Potentially Responsible Party (PRP)
Action Status: ALSENT
Action Date: 8/13/2012
Response Action Outcome: A permanent solution has been achieved. Contamination has not been reduced to background.

Action Type: Release Abatement Measure
Action Status: Completion Statement Received
Action Date: 8/29/2012
Response Action Outcome: A permanent solution has been achieved. Contamination has not been reduced to background.

Action Type: Response Action Outcome - RAO
Action Status: RAO Statement Received
Action Date: 8/29/2012
Response Action Outcome: A permanent solution has been achieved. Contamination has not been reduced to background.

Action Type: Release Abatement Measure
Action Status: Level I - Technical Screen Audit
Action Date: 9/10/2012
Response Action Outcome: A permanent solution has been achieved. Contamination has not been reduced to background.

Action Type: Response Action Outcome - RAO
Action Status: Fee Received - FMCRA Use Only
Action Date: 9/4/2012
Response Action Outcome: A permanent solution has been achieved. Contamination has not been reduced to background.

Release Tracking Number/Current Status: 2-0000523 / RAO
Release Town: HARVARD
Notification Date: 04/15/1989
Category: 120 DY
Associated ID: Not reported
Current Status: **Response Action Outcome**
Status Date: 06/06/2005
Phase: PHASE IV
Response Action Outcome: TN - TN
Oil Or Haz Material: Oil
Location Type: COMMERCIAL

PROPERTY (Continued) **S100043575**

Location Type: AUTOREPAIR
Source: UNCONTAIN
Source: UST

Click here to access the MA DEP site for this facility:

Chemicals:
Chemical: VOCS
Quantity: Not reported

Actions:
Action Type: Response Action Outcome - RAO
Action Status: Periodic Review Opinion Evaluating Temp Solution
Action Date: 1/25/2015
Response Action Outcome: TN

Action Type: Response Action Outcome - RAO
Action Status: RMRINT
Action Date: 1/25/2016
Response Action Outcome: TN

Action Type: Response Action Outcome - RAO
Action Status: Inspection and Monitoring Report Received
Action Date: 1/25/2016
Response Action Outcome: TN

Action Type: Phase 2
Action Status: Scope of Work Received
Action Date: 1/26/2000
Response Action Outcome: TN

Action Type: Phase 3
Action Status: Written Plan Received
Action Date: 1/27/2005
Response Action Outcome: TN

Action Type: Phase 3
Action Status: Completion Statement Received
Action Date: 1/27/2005
Response Action Outcome: TN

Action Type: Response Action Outcome - RAO
Action Status: Inspection and Monitoring Report Received
Action Date: 1/27/2006
Response Action Outcome: TN

Action Type: Response Action Outcome - RAO
Action Status: Inspection and Monitoring Report Received
Action Date: 1/28/2009
Response Action Outcome: TN

Action Type: Response Action Outcome - RAO
Action Status: RMRINT
Action Date: 1/28/2009
Response Action Outcome: TN

PROPERTY (Continued) **S100043575**

Action Type: A Notice sent to a Potentially Responsible Party (PRP)
Action Status: A MassDEP piece of correspondence was issued (approvals, NORs, etc.
Action Date: 10/16/1989
Response Action Outcome: TN

Action Type: RLFA
Action Status: FOLOFF
Action Date: 10/26/2010
Response Action Outcome: TN

Action Type: Response Action Outcome - RAO
Action Status: Inspection and Monitoring Report Received
Action Date: 10/7/2013
Response Action Outcome: TN

Action Type: Response Action Outcome - RAO
Action Status: RMRINT
Action Date: 10/7/2013
Response Action Outcome: TN

Action Type: Response Action Outcome - RAO
Action Status: Inspection and Monitoring Report Received
Action Date: 10/7/2014
Response Action Outcome: TN

Action Type: Response Action Outcome - RAO
Action Status: RMRINT
Action Date: 10/7/2014
Response Action Outcome: TN

Action Type: Response Action Outcome - RAO
Action Status: RMRINT
Action Date: 10/8/2012
Response Action Outcome: TN

Action Type: Response Action Outcome - RAO
Action Status: Inspection and Monitoring Report Received
Action Date: 10/8/2012
Response Action Outcome: TN

Action Type: Response Action Outcome - RAO
Action Status: RMRINT
Action Date: 11/1/2011
Response Action Outcome: TN

Action Type: Response Action Outcome - RAO
Action Status: Inspection and Monitoring Report Received
Action Date: 11/1/2011
Response Action Outcome: TN

Action Type: Response Action Outcome - RAO
Action Status: Level I - Technical Screen Audit
Action Date: 11/9/2009
Response Action Outcome: TN

Action Type: Response Action Outcome - RAO
Action Status: Inspection and Monitoring Report Received

PROPERTY (Continued) **S100043575**

Action Date: 12/1/2006
Response Action Outcome: TN

Action Type: Response Action Outcome - RAO
Action Status: RMRINT
Action Date: 12/1/2006
Response Action Outcome: TN

Action Type: Response Action Outcome - RAO
Action Status: Inspection and Monitoring Report Received
Action Date: 12/20/2007
Response Action Outcome: TN

Action Type: Response Action Outcome - RAO
Action Status: RMRINT
Action Date: 12/20/2007
Response Action Outcome: TN

Action Type: Response Action Outcome - RAO
Action Status: RMRINT
Action Date: 12/21/2009
Response Action Outcome: TN

Action Type: Response Action Outcome - RAO
Action Status: Inspection and Monitoring Report Received
Action Date: 12/21/2009
Response Action Outcome: TN

Action Type: Response Action Outcome - RAO
Action Status: Periodic Review Opinion Evaluating Temp Solution
Action Date: 12/21/2009
Response Action Outcome: TN

Action Type: Compliance and Enforcement Action
Action Status: Interim Deadline Letter Issued
Action Date: 12/6/2011
Response Action Outcome: TN

Action Type: Compliance and Enforcement Action
Action Status: RFI
Action Date: 12/6/2011
Response Action Outcome: TN

Action Type: Release Abatement Measure
Action Status: Completion Statement Received
Action Date: 3/10/1997
Response Action Outcome: TN

Action Type: Release Abatement Measure
Action Status: Status or Interim Report Received
Action Date: 3/10/1997
Response Action Outcome: TN

Action Type: Phase 1
Action Status: Completion Statement Received
Action Date: 3/14/1997
Response Action Outcome: TN

PROPERTY (Continued) **S100043575**

Action Type: Tier Classification
Action Status: Tier 2 Classification
Action Date: 3/14/1997
Response Action Outcome: TN

Action Type: Tier Classification
Action Status: Transmittal, Notice, or Notification Received
Action Date: 3/14/1997
Response Action Outcome: TN

Action Type: Compliance and Enforcement Action
Action Status: Notice of Non-Compliance Issued
Action Date: 3/6/2003
Response Action Outcome: TN

Action Type: Release Disposition
Action Status: Valid Transition Site
Action Date: 4/15/1989
Response Action Outcome: TN

Action Type: Response Action Outcome - RAO
Action Status: RMRINT
Action Date: 4/6/2014
Response Action Outcome: TN

Action Type: Response Action Outcome - RAO
Action Status: Inspection and Monitoring Report Received
Action Date: 4/6/2014
Response Action Outcome: TN

Action Type: Response Action Outcome - RAO
Action Status: Level I - Technical Screen Audit
Action Date: 4/7/2009
Response Action Outcome: TN

Action Type: Response Action Outcome - RAO
Action Status: RMRINT
Action Date: 4/7/2013
Response Action Outcome: TN

Action Type: Response Action Outcome - RAO
Action Status: Inspection and Monitoring Report Received
Action Date: 4/7/2013
Response Action Outcome: TN

Action Type: Response Action Outcome - RAO
Action Status: Inspection and Monitoring Report Received
Action Date: 4/9/2012
Response Action Outcome: TN

Action Type: Response Action Outcome - RAO
Action Status: RMRINT
Action Date: 4/9/2012
Response Action Outcome: TN

Action Type: Phase 2
Action Status: Completion Statement Received

PROPERTY (Continued) **S100043575**

Action Date: 5/17/2000
Response Action Outcome: TN

Action Type: Tier Classification
Action Status: Tier 2 Extension
Action Date: 5/2/2003
Response Action Outcome: TN

Action Type: Release Abatement Measure
Action Status: Written Plan Received
Action Date: 6/21/1996
Response Action Outcome: TN

Action Type: TREGS
Action Status: LSPFA
Action Date: 6/21/1996
Response Action Outcome: TN

Action Type: Response Action Outcome - RAO
Action Status: Level I - Technical Screen Audit
Action Date: 6/26/2014
Response Action Outcome: TN

Action Type: Response Action Outcome - RAO
Action Status: RMRINT
Action Date: 6/29/2009
Response Action Outcome: TN

Action Type: Response Action Outcome - RAO
Action Status: Inspection and Monitoring Report Received
Action Date: 6/29/2009
Response Action Outcome: TN

Action Type: Tier Classification
Action Status: Tier 2 Extension
Action Date: 6/5/2003
Response Action Outcome: TN

Action Type: Response Action Outcome - RAO
Action Status: RAO Statement Received
Action Date: 6/6/2005
Response Action Outcome: TN

Action Type: Response Action Outcome - RAO
Action Status: Inspection and Monitoring Report Received
Action Date: 6/6/2006
Response Action Outcome: TN

Action Type: Response Action Outcome - RAO
Action Status: Inspection and Monitoring Report Received
Action Date: 7/1/2008
Response Action Outcome: TN

Action Type: Response Action Outcome - RAO
Action Status: RMRINT
Action Date: 7/1/2008
Response Action Outcome: TN

PROPERTY (Continued) **S100043575**

Action Type: Release Abatement Measure
Action Status: Written Approval of Plan
Action Date: 7/12/1996
Response Action Outcome: TN

Action Type: Response Action Outcome - RAO
Action Status: RMRINT
Action Date: 7/2/2010
Response Action Outcome: TN

Action Type: Response Action Outcome - RAO
Action Status: Inspection and Monitoring Report Received
Action Date: 7/2/2010
Response Action Outcome: TN

Action Type: Response Action Outcome - RAO
Action Status: Level I - Technical Screen Audit
Action Date: 7/25/2008
Response Action Outcome: TN

Action Type: Response Action Outcome - RAO
Action Status: Level I - Technical Screen Audit
Action Date: 7/6/2005
Response Action Outcome: TN

Action Type: Response Action Outcome - RAO
Action Status: Inspection and Monitoring Report Received
Action Date: 7/6/2007
Response Action Outcome: TN

Action Type: Response Action Outcome - RAO
Action Status: RMRINT
Action Date: 7/6/2007
Response Action Outcome: TN

Action Type: Response Action Outcome - RAO
Action Status: Inspection and Monitoring Report Received
Action Date: 9/1/2005
Response Action Outcome: TN

Action Type: RNFE
Action Status: Transmittal, Notice, or Notification Received
Action Date: 9/25/2011
Response Action Outcome: TN

Action Type: RLFA
Action Status: FOLOFF
Action Date: 9/30/2013
Response Action Outcome: TN

LUST:

Facility:
Release Tracking Number/Current Status: 2-0000523 / RAO
Status Date: 06/06/2005
Source Type: UST

PROPERTY (Continued) **S100043575**

Release Town:	HARVARD
Notification Date:	04/15/1989
Category:	120 DY
Associated ID:	Not reported
Phase:	PHASE IV
Response Action Outcome:	TN - TN
Oil Or Haz Material:	Oil
Location Type:	COMMERCIAL
Location Type:	AUTOREPAIR
Source:	UNCONTAIN
Source:	UST

Click here to access the MA DEP site for this facility:

Chemicals:

Chemical:	VOCS
Quantity:	Not reported

Actions:

Action Type:	Response Action Outcome - RAO
Action Status:	Periodic Review Opinion Evaluating Temp Solution
Action Date:	1/25/2015
Response Action Outcome:	TN
Action Type:	Response Action Outcome - RAO
Action Status:	RMRINT
Action Date:	1/25/2016
Response Action Outcome:	TN
Action Type:	Response Action Outcome - RAO
Action Status:	Inspection and Monitoring Report Received
Action Date:	1/25/2016
Response Action Outcome:	TN
Action Type:	Phase 2
Action Status:	Scope of Work Received
Action Date:	1/26/2000
Response Action Outcome:	TN
Action Type:	Phase 3
Action Status:	Written Plan Received
Action Date:	1/27/2005
Response Action Outcome:	TN
Action Type:	Phase 3
Action Status:	Completion Statement Received
Action Date:	1/27/2005
Response Action Outcome:	TN
Action Type:	Response Action Outcome - RAO
Action Status:	Inspection and Monitoring Report Received
Action Date:	1/27/2006
Response Action Outcome:	TN

PROPERTY (Continued) **S100043575**

Action Type: Response Action Outcome - RAO
Action Status: Inspection and Monitoring Report Received
Action Date: 1/28/2009
Response Action Outcome: TN

Action Type: Response Action Outcome - RAO
Action Status: RMRINT
Action Date: 1/28/2009
Response Action Outcome: TN

Action Type: A Notice sent to a Potentially Responsible Party (PRP)
Action Status: A MassDEP piece of correspondence was issued (approvals, NORs, etc.
Action Date: 10/16/1989
Response Action Outcome: TN

Action Type: RLFA
Action Status: FOLOFF
Action Date: 10/26/2010
Response Action Outcome: TN

Action Type: Response Action Outcome - RAO
Action Status: Inspection and Monitoring Report Received
Action Date: 10/7/2013
Response Action Outcome: TN

Action Type: Response Action Outcome - RAO
Action Status: RMRINT
Action Date: 10/7/2013
Response Action Outcome: TN

Action Type: Response Action Outcome - RAO
Action Status: Inspection and Monitoring Report Received
Action Date: 10/7/2014
Response Action Outcome: TN

Action Type: Response Action Outcome - RAO
Action Status: RMRINT
Action Date: 10/7/2014
Response Action Outcome: TN

Action Type: Response Action Outcome - RAO
Action Status: RMRINT
Action Date: 10/8/2012
Response Action Outcome: TN

Action Type: Response Action Outcome - RAO
Action Status: Inspection and Monitoring Report Received
Action Date: 10/8/2012
Response Action Outcome: TN

Action Type: Response Action Outcome - RAO
Action Status: RMRINT
Action Date: 11/1/2011
Response Action Outcome: TN

Action Type: Response Action Outcome - RAO
Action Status: Inspection and Monitoring Report Received

PROPERTY (Continued) **S100043575**

Action Date: 11/1/2011
Response Action Outcome: TN

Action Type: Response Action Outcome - RAO
Action Status: Level I - Technical Screen Audit
Action Date: 11/9/2009
Response Action Outcome: TN

Action Type: Response Action Outcome - RAO
Action Status: Inspection and Monitoring Report Received
Action Date: 12/1/2006
Response Action Outcome: TN

Action Type: Response Action Outcome - RAO
Action Status: RMRINT
Action Date: 12/1/2006
Response Action Outcome: TN

Action Type: Response Action Outcome - RAO
Action Status: Inspection and Monitoring Report Received
Action Date: 12/20/2007
Response Action Outcome: TN

Action Type: Response Action Outcome - RAO
Action Status: RMRINT
Action Date: 12/20/2007
Response Action Outcome: TN

Action Type: Response Action Outcome - RAO
Action Status: RMRINT
Action Date: 12/21/2009
Response Action Outcome: TN

Action Type: Response Action Outcome - RAO
Action Status: Inspection and Monitoring Report Received
Action Date: 12/21/2009
Response Action Outcome: TN

Action Type: Response Action Outcome - RAO
Action Status: Periodic Review Opinion Evaluating Temp Solution
Action Date: 12/21/2009
Response Action Outcome: TN

Action Type: Compliance and Enforcement Action
Action Status: Interim Deadline Letter Issued
Action Date: 12/6/2011
Response Action Outcome: TN

Action Type: Compliance and Enforcement Action
Action Status: RFI
Action Date: 12/6/2011
Response Action Outcome: TN

Action Type: Release Abatement Measure
Action Status: Completion Statement Received
Action Date: 3/10/1997
Response Action Outcome: TN

PROPERTY (Continued) **S100043575**

Action Type: Release Abatement Measure
Action Status: Status or Interim Report Received
Action Date: 3/10/1997
Response Action Outcome: TN

Action Type: Phase 1
Action Status: Completion Statement Received
Action Date: 3/14/1997
Response Action Outcome: TN

Action Type: Tier Classification
Action Status: Tier 2 Classification
Action Date: 3/14/1997
Response Action Outcome: TN

Action Type: Tier Classification
Action Status: Transmittal, Notice, or Notification Received
Action Date: 3/14/1997
Response Action Outcome: TN

Action Type: Compliance and Enforcement Action
Action Status: Notice of Non-Compliance Issued
Action Date: 3/6/2003
Response Action Outcome: TN

Action Type: Release Disposition
Action Status: Valid Transition Site
Action Date: 4/15/1989
Response Action Outcome: TN

Action Type: Response Action Outcome - RAO
Action Status: RMRINT
Action Date: 4/6/2014
Response Action Outcome: TN

Action Type: Response Action Outcome - RAO
Action Status: Inspection and Monitoring Report Received
Action Date: 4/6/2014
Response Action Outcome: TN

Action Type: Response Action Outcome - RAO
Action Status: Level I - Technical Screen Audit
Action Date: 4/7/2009
Response Action Outcome: TN

Action Type: Response Action Outcome - RAO
Action Status: RMRINT
Action Date: 4/7/2013
Response Action Outcome: TN

Action Type: Response Action Outcome - RAO
Action Status: Inspection and Monitoring Report Received
Action Date: 4/7/2013
Response Action Outcome: TN

Action Type: Response Action Outcome - RAO
Action Status: Inspection and Monitoring Report Received

PROPERTY (Continued) **S100043575**

Action Date: 4/9/2012
Response Action Outcome: TN

Action Type: Response Action Outcome - RAO
Action Status: RMRINT
Action Date: 4/9/2012
Response Action Outcome: TN

Action Type: Phase 2
Action Status: Completion Statement Received
Action Date: 5/17/2000
Response Action Outcome: TN

Action Type: Tier Classification
Action Status: Tier 2 Extension
Action Date: 5/2/2003
Response Action Outcome: TN

Action Type: Release Abatement Measure
Action Status: Written Plan Received
Action Date: 6/21/1996
Response Action Outcome: TN

Action Type: TREGS
Action Status: LSPFA
Action Date: 6/21/1996
Response Action Outcome: TN

Action Type: Response Action Outcome - RAO
Action Status: Level I - Technical Screen Audit
Action Date: 6/26/2014
Response Action Outcome: TN

Action Type: Response Action Outcome - RAO
Action Status: RMRINT
Action Date: 6/29/2009
Response Action Outcome: TN

Action Type: Response Action Outcome - RAO
Action Status: Inspection and Monitoring Report Received
Action Date: 6/29/2009
Response Action Outcome: TN

Action Type: Tier Classification
Action Status: Tier 2 Extension
Action Date: 6/5/2003
Response Action Outcome: TN

Action Type: Response Action Outcome - RAO
Action Status: RAO Statement Received
Action Date: 6/6/2005
Response Action Outcome: TN

Action Type: Response Action Outcome - RAO
Action Status: Inspection and Monitoring Report Received
Action Date: 6/6/2006
Response Action Outcome: TN

PROPERTY (Continued) **S100043575**

Action Type: Response Action Outcome - RAO
Action Status: Inspection and Monitoring Report Received
Action Date: 7/1/2008
Response Action Outcome: TN

Action Type: Response Action Outcome - RAO
Action Status: RMRINT
Action Date: 7/1/2008
Response Action Outcome: TN

Action Type: Release Abatement Measure
Action Status: Written Approval of Plan
Action Date: 7/12/1996
Response Action Outcome: TN

Action Type: Response Action Outcome - RAO
Action Status: RMRINT
Action Date: 7/2/2010
Response Action Outcome: TN

Action Type: Response Action Outcome - RAO
Action Status: Inspection and Monitoring Report Received
Action Date: 7/2/2010
Response Action Outcome: TN

Action Type: Response Action Outcome - RAO
Action Status: Level I - Technical Screen Audit
Action Date: 7/25/2008
Response Action Outcome: TN

Action Type: Response Action Outcome - RAO
Action Status: Level I - Technical Screen Audit
Action Date: 7/6/2005
Response Action Outcome: TN

Action Type: Response Action Outcome - RAO
Action Status: Inspection and Monitoring Report Received
Action Date: 7/6/2007
Response Action Outcome: TN

Action Type: Response Action Outcome - RAO
Action Status: RMRINT
Action Date: 7/6/2007
Response Action Outcome: TN

Action Type: Response Action Outcome - RAO
Action Status: Inspection and Monitoring Report Received
Action Date: 9/1/2005
Response Action Outcome: TN

Action Type: RNFE
Action Status: Transmittal, Notice, or Notification Received
Action Date: 9/25/2011
Response Action Outcome: TN

Action Type: RLFA
Action Status: FOLOFF

PROPERTY (Continued) **S100043575**

Action Date: 9/30/2013
Response Action Outcome: TN

LAST:
Release Tracking Number/Current Status: 2-0018382 / RAO
Source Type: AST
Release Town: HARVARD
Notification Date: 10/17/2011
Category: 120 DY
Associated ID: Not reported
Status Date: 08/29/2012
Phase: Not reported
Response Action Outcome: A2 - A permanent solution has been achieved. Contamination has not been reduced to background.
Oil Or Haz Material: Hazardous Material

Chemicals:
Chemical: TOTAL PETROLEUM HYDROCARBONS
Quantity: 18300 milligrams per kilogram
Chemical: CHROMIUM
Quantity: 37.2 milligrams per kilogram
Chemical: CADMIUM
Quantity: 3.38 milligrams per kilogram
Location Type: COMMERCIAL
Source: UNKNOWN
Source: AST

Actions:
Action Type: RNFE
Action Status: Transmittal, Notice, or Notification Received
Action Date: 10/17/2011
Response Action Outcome: A permanent solution has been achieved. Contamination has not been reduced to background.

Action Type: Release Disposition
Action Status: Reportable Release under MGL 21E
Action Date: 10/17/2011
Response Action Outcome: A permanent solution has been achieved. Contamination has not been reduced to background.

Action Type: Release Abatement Measure
Action Status: Written Plan Received
Action Date: 11/1/2011
Response Action Outcome: A permanent solution has been achieved. Contamination has not been reduced to background.

Action Type: Response Action Outcome - RAO
Action Status: Level I - Technical Screen Audit
Action Date: 11/14/2012
Response Action Outcome: A permanent solution has been achieved. Contamination has not been reduced to background.

Action Type: Release Abatement Measure
Action Status: Level I - Technical Screen Audit
Action Date: 11/21/2011
Response Action Outcome: A permanent solution has been achieved. Contamination has not been reduced to background.

PROPERTY (Continued) **S100043575**

Action Type: BOL
Action Status: Transmittal, Notice, or Notification Received
Action Date: 11/22/2011
Response Action Outcome: A permanent solution has been achieved. Contamination has not been reduced to background.

Action Type: RLFA
Action Status: FLDRAN
Action Date: 12/21/2011
Response Action Outcome: A permanent solution has been achieved. Contamination has not been reduced to background.

Action Type: Compliance and Enforcement Action
Action Status: Interim Deadline Letter Issued
Action Date: 12/6/2011
Response Action Outcome: A permanent solution has been achieved. Contamination has not been reduced to background.

Action Type: BOL
Action Status: SHPFAC
Action Date: 12/6/2011
Response Action Outcome: A permanent solution has been achieved. Contamination has not been reduced to background.

Action Type: Compliance and Enforcement Action
Action Status: RFI
Action Date: 12/6/2011
Response Action Outcome: A permanent solution has been achieved. Contamination has not been reduced to background.

Action Type: A Notice sent to a Potentially Responsible Party (PRP)
Action Status: A MassDEP piece of correspondence was issued (approvals, NORs, etc.
Action Date: 2/22/2012
Response Action Outcome: A permanent solution has been achieved. Contamination has not been reduced to background.

Action Type: Release Abatement Measure
Action Status: Status or Interim Report Received
Action Date: 2/27/2012
Response Action Outcome: A permanent solution has been achieved. Contamination has not been reduced to background.

Action Type: Release Abatement Measure
Action Status: Level I - Technical Screen Audit
Action Date: 3/2/2012
Response Action Outcome: A permanent solution has been achieved. Contamination has not been reduced to background.

Action Type: Compliance and Enforcement Action
Action Status: Notice of Enforcement Conference
Action Date: 4/20/2012
Response Action Outcome: A permanent solution has been achieved. Contamination has not been reduced to background.

Action Type: Compliance and Enforcement Action
Action Status: ACOP
Action Date: 6/19/2012

PROPERTY (Continued) **S100043575**

Response Action Outcome: A permanent solution has been achieved. Contamination has not been reduced to background.

Action Type: A Notice sent to a Potentially Responsible Party (PRP)
Action Status: ALSENT
Action Date: 8/13/2012
Response Action Outcome: A permanent solution has been achieved. Contamination has not been reduced to background.

Action Type: Release Abatement Measure
Action Status: Completion Statement Received
Action Date: 8/29/2012
Response Action Outcome: A permanent solution has been achieved. Contamination has not been reduced to background.

Action Type: Response Action Outcome - RAO
Action Status: RAO Statement Received
Action Date: 8/29/2012
Response Action Outcome: A permanent solution has been achieved. Contamination has not been reduced to background.

Action Type: Release Abatement Measure
Action Status: Level I - Technical Screen Audit
Action Date: 9/10/2012
Response Action Outcome: A permanent solution has been achieved. Contamination has not been reduced to background.

Action Type: Response Action Outcome - RAO
Action Status: Fee Received - FMCRA Use Only
Action Date: 9/4/2012
Response Action Outcome: A permanent solution has been achieved. Contamination has not been reduced to background.

Release:
Release Tracking Number/Current Status: 2-0000523 / RAO
Primary ID: Not reported
Official City: HARVARD
Notification: 04/15/1989
Category: 120 DY
Status Date: 06/06/2005
Phase: PHASE IV
Response Action Outcome: TN - TN
Oil / Haz Material Type: Oil

Click here to access the MA DEP site for this facility:

Release Tracking Number/Current Status: 2-0018382 / RAO
Primary ID: Not reported
Official City: HARVARD
Notification: 10/17/2011
Category: 120 DY
Status Date: 08/29/2012
Phase: Not reported
Response Action Outcome: A2 - A permanent solution has been achieved. Contamination has not been reduced to background.

PROPERTY (Continued) **S100043575**

Oil / Haz Material Type: Hazardous Material

Click here to access the MA DEP site for this facility:

ENFORCEMENT:

Region:	CERO
DEP Region:	CERO
DEP Program:	Not reported
DEP Bureau:	BWSC
Program:	Not reported
Program Id:	RTN 2-0000523
High Or Low Level Enforcement:	LLE
FMF #:	Not reported
Comptroller Billing Name:	Not reported
Town Where Violation Occurred:	Not reported
Date Executed:	12/06/2011
ENF #:	Not reported
Document Type:	IDL
AG Ref (Y/N):	Not reported
Doc Archived (Y/N):	Not reported
EJ Community (Y/N):	N
Regional Comment:	Not reported
Final Payment Due Date:	Not reported
ACOP $:	Not reported
PAN $:	Not reported
EMS (Y/N):	Not reported
EMS$:	Not reported
SEP (Y/N):	Not reported
SEP $:	Not reported
Demand $:	Not reported
Suspended $:	Not reported
Ownership:	T

GF1295 **CALLAHAN PROPERTY** **RGA LUST** **S114995368**
SSE **262 AYER RD.** **N/A**
> 1 **HARVARD, MA**
3.117 mi.
16457 ft. **Site 6 of 6 in cluster GF**

Relative: Higher

RGA LUST:

1991 CALLAHAN PROPERTY 262 AYER RD.

Actual: 283 ft.

GG1296 **CHARTER SCH BLDG** **SHWS RELEASE** **S106510243**
SSW **BLDG 2602** **N/A**
> 1 **DEVENS, MA 01433**
3.120 mi.
16476 ft. **Site 1 of 2 in cluster GG**

Relative: Higher

SHWS:

Release Tracking Number/Current Status:	2-0011622 / RAO
Release Town:	AYER
Notification Date:	02/20/1997
Category:	TWO HR
Associated ID:	Not reported
Current Status:	**Response Action Outcome**

Actual: 336 ft.

CHARTER SCH BLDG (Continued) **S106510243**

Status Date: 03/14/1997
Phase: Not reported
Response Action Outcome: A2 - A permanent solution has been achieved. Contamination has not been reduced to background.
Oil Or Haz Material: Oil
Location Type: FEDERAL
Source: PIPE

Click here to access the MA DEP site for this facility:

Chemicals:
Chemical: #2 FUEL OIL
Quantity: 30 gallons
Chemical: #2 FUEL OIL
Quantity: 200 gallons

Actions:
Action Type: RLFA
Action Status: FOLOFF
Action Date: 2/20/1997
Response Action Outcome: A permanent solution has been achieved. Contamination has not been reduced to background.

Action Type: Release Disposition
Action Status: Reportable Release under MGL 21E
Action Date: 2/20/1997
Response Action Outcome: A permanent solution has been achieved. Contamination has not been reduced to background.

Action Type: RLFA
Action Status: FOLFLD
Action Date: 2/20/1997
Response Action Outcome: A permanent solution has been achieved. Contamination has not been reduced to background.

Action Type: RNF
Action Status: Reportable Release under MGL 21E
Action Date: 3/14/1997
Response Action Outcome: A permanent solution has been achieved. Contamination has not been reduced to background.

Action Type: Response Action Outcome - RAO
Action Status: RAO Statement Received
Action Date: 3/14/1997
Response Action Outcome: A permanent solution has been achieved. Contamination has not been reduced to background.

Action Type: A Notice sent to a Potentially Responsible Party (PRP)
Action Status: A MassDEP piece of correspondence was issued (approvals, NORs, etc.
Action Date: 5/1/1997
Response Action Outcome: A permanent solution has been achieved. Contamination has not been reduced to background.

Release:
Release Tracking Number/Current Status: 2-0011622 / RAO

CHARTER SCH BLDG (Continued) **S106510243**

Primary ID:	Not reported
Official City:	AYER
Notification:	02/20/1997
Category:	TWO HR
Status Date:	03/14/1997
Phase:	Not reported
Response Action Outcome:	A2 - A permanent solution has been achieved. Contamination has not been reduced to background.
Oil / Haz Material Type:	Oil

Click here to access the MA DEP site for this facility:

GH1297 **FOXGLOVE APARTMENTS** **HW GEN** **S113410678**
SSE **253 AYER RD** **N/A**
> 1 **HARVARD, MA 01451**
3.126 mi.
16505 ft. **Site 1 of 3 in cluster GH**

Relative:
Higher

Actual:
298 ft.

HW GEN:

EPA Id:	MV6038782400
RCRA Generator Status:	VSQG
State Generator Status:	Not reported

GH1298 **FOXGLOVE APARTMENTS** **FINDS** **1015929154**
SSE **253 AYER RD** **ECHO** **N/A**
> 1 **HARVARD, MA 01451**
3.126 mi.
16505 ft. **Site 2 of 3 in cluster GH**

Relative:
Higher

Actual:
298 ft.

FINDS:

Registry ID: 110046470270

Environmental Interest/Information System
MA-EPICS - Massachussetts Environmental Protection Integrated Computer System

ECHO:

Envid:	1015929154
Registry ID:	110046470270
DFR URL:	http://echo.epa.gov/detailed_facility_report?fid=110046470270

Envid:	1015929154
Registry ID:	110013184464
DFR URL:	http://echo.epa.gov/detailed_facility_report?fid=110013184464

GI1299 **NET 4 U INC** **UST** **U003655030**
SW **12 FRONT ST** **Financial Assurance** **N/A**
> 1 **SHIRLEY, MA 01464** **HW GEN**
3.128 mi.
16518 ft. **Site 1 of 21 in cluster GI**

Relative:
Higher

Actual:
291 ft.

UST:

Facility:

Facility ID:	10851
Owner Id:	10036
Owner:	NET 4 U INC
Owner Address:	12 FRONT ST
Owner City,St,Zip:	SHIRLEY, MA 01464
Telephone:	9784254000
Description:	Retail Motor Vehicle Fuel
Facility address 2:	Not reported
Owner address 2:	PO BOX 0737
Latitude:	42.54448
Longitude:	-71.65206
Contact name:	Prit Patel
Contact address1:	10 Front St
Contact address2:	P.O. Box 0737
Contact city:	Shirley
Contact state:	MA
Contact zip:	01464
Contact email:	netvar@yahoo.com
Update:	2015-11-29 00:00:00
Update by:	Prit Patel
Fac status:	OPEN

Tank ID:	1
Tank Status:	**In Use**
Status Date:	Not reported
Date Installed:	01/01/1985
Capacity:	8000.00000
Contents:	Gasoline
Tank Usage:	Motor Vehi
Tank Leak Detection:	In-Tank Monitoring System
Pipe Leak Detection:	Not reported
Latitude:	Not reported
Longitude:	Not reported
Tank construct:	Double-walled metal tank (cathodic protection required)
Pipe construct:	Double walled metal (Corrosion protection required)
Ptype:	Not reported
Number of compartment:	Not reported
Pipe install date:	Not reported
Pipe leak install date:	Not reported
Submersible sump:	N
Submersible sump install date:	Not reported
Turbine sump:	N
Turbine sump sensor:	N
Intermediate sump:	N
Intermediate sump sensor:	N
Spill bucket installed date:	Not reported
Spill bucket sensor:	N
Overfill protect install:	Not reported
Overfill protect type:	Not reported
Automatic line leak detect:	Not reported

NET 4 U INC (Continued) **U003655030**

Tank corrosion type: Field Constructed Impressed Current System
Leak corrosion type: Not reported

Tank ID: 2
Tank Status: In Use
Status Date: Not reported
Date Installed: 01/01/1985
Capacity: 4000.00000
Contents: Gasoline
Tank Usage: Motor Vehi
Tank Leak Detection: In-Tank Monitoring System
Pipe Leak Detection: Not reported
Latitude: Not reported
Longitude: Not reported
Tank construct: Double-walled metal tank (cathodic protection required)
Pipe construct: Double walled metal (Corrosion protection required)
Ptype: Not reported
Number of compartment: Not reported
Pipe install date: Not reported
Pipe leak install date: Not reported
Submersible sump: N
Submersible sump install date: Not reported
Turbine sump: N
Turbine sump sensor: N
Intermediate sump: N
Intermediate sump sensor: N
Spill bucket installed date: Not reported
Spill bucket sensor: N
Overfill protect install: Not reported
Overfill protect type: Not reported
Automatic line leak detect: Not reported
Tank corrosion type: Field Constructed Impressed Current System
Leak corrosion type: Not reported

Tank ID: 3
Tank Status: Tank Removed
Status Date: 10/20/1998
Date Installed: Not reported
Capacity: 500.00000
Contents: Waste Oil
Tank Usage: Not reported
Tank Leak Detection: Not reported
Pipe Leak Detection: Not reported
Latitude: Not reported
Longitude: Not reported
Tank construct: Not reported
Pipe construct: Not reported
Ptype: Not reported
Number of compartment: Not reported
Pipe install date: Not reported
Pipe leak install date: Not reported
Submersible sump: N
Submersible sump install date: Not reported
Turbine sump: N
Turbine sump sensor: N

NET 4 U INC (Continued) **U003655030**

Intermediate sump: N
Intermediate sump sensor: N
Spill bucket installed date: Not reported
Spill bucket sensor: N
Overfill protect install: Not reported
Overfill protect type: Not reported
Automatic line leak detect: Not reported
Tank corrosion type: Not reported
Leak corrosion type: Not reported

Tank ID: 4
Tank Status: In Use
Status Date: Not reported
Date Installed: 01/01/1985
Capacity: 4000.00000
Contents: Gasoline
Tank Usage: Motor Vehi
Tank Leak Detection: In-Tank Monitoring System
Pipe Leak Detection: Not reported
Latitude: Not reported
Longitude: Not reported
Tank construct: Double-walled metal tank (cathodic protection required)
Pipe construct: Double walled metal (Corrosion protection required)
Ptype: Not reported
Number of compartment: Not reported
Pipe install date: Not reported
Pipe leak install date: Not reported
Submersible sump: N
Submersible sump install date: Not reported
Turbine sump: N
Turbine sump sensor: N
Intermediate sump: N
Intermediate sump sensor: N
Spill bucket installed date: Not reported
Spill bucket sensor: N
Overfill protect install: Not reported
Overfill protect type: Not reported
Automatic line leak detect: Not reported
Tank corrosion type: Field Constructed Impressed Current System
Leak corrosion type: Not reported

MA Financial Assurance 2:
Facility Id: 10851
Description: Gas Station
Work Phone: (978) 425-4000

HW GEN:
EPA Id: MAD981897556
RCRA Generator Status: VSQG
State Generator Status: VQG-MA

GB1300 **LEAD** **S107272456**
SW **11 CHAPEL ST** **N/A**
> 1 **SHIRLEY, MA**
3.130 mi.
16526 ft. **Site 9 of 9 in cluster GB**

Relative:
Higher

Actual:
285 ft.

LEAD:

Community:	Shirley
Unit:	4
Inspector Name:	Peter Neal
Inspector License Number:	1570
Activity Type:	INSPECT
Activity Date:	11/13/1995
Start Work Date:	02/05/1996
Activity Descriptions:	Comprehensive Initial Inspection
Outcomes:	Completed - Contact CLPPP for more information

GJ1301 **MILL ST. JUNKYARD** **RGA HWS** **S115030578**
NNE **177 MILL ST. (LOT 1-50)** **N/A**
> 1 **GROTON, MA**
3.139 mi.
16575 ft. **Site 1 of 4 in cluster GJ**

Relative:
Lower

Actual:
245 ft.

RGA HWS:

1995	MILL ST. JUNKYARD	177 MILL ST. (LOT 1-50)
1994	MILL ST. JUNKYARD	177 MILL ST. (LOT 1-50)
1993	MILL ST. JUNKYARD	177 MILL ST. (LOT 1-50)

GJ1302 **MILL ST JUNKYARD** **RGA HWS** **S115030573**
NNE **177 MILL ST (LOT 1-50)** **N/A**
> 1 **GROTON, MA**
3.139 mi.
16575 ft. **Site 2 of 4 in cluster GJ**

Relative:
Lower

Actual:
245 ft.

RGA HWS:

2001	MILL ST JUNKYARD	177 MILL ST (LOT 1-50)
2000	MILL ST JUNKYARD	177 MILL ST (LOT 1-50)
1999	MILL ST JUNKYARD	177 MILL ST (LOT 1-50)
1998	MILL ST JUNKYARD	177 MILL ST (LOT 1-50)
1997	MILL ST JUNKYARD	177 MILL ST (LOT 1-50)
1996	MILL ST JUNKYARD	177 MILL ST (LOT 1-50)

GJ1303 **MILL ST JUNKYARD** **SHWS** **S101856467**
NNE **177 MILL ST LOT 1-50** **RELEASE** **N/A**
> 1 **GROTON, MA 01450**
3.139 mi.
16575 ft. **Site 3 of 4 in cluster GJ**

Relative:
Lower

Actual:
245 ft.

SHWS:

Release Tracking Number/Current Status:	2-0000409 / DEPNFA
Release Town:	GROTON
Notification Date:	07/15/1988
Category:	NONE
Associated ID:	Not reported
Current Status:	**No Further Action (DEP Determined)**
Status Date:	03/26/1998
Phase:	Not reported

MILL ST JUNKYARD (Continued) **S101856467**

Response Action Outcome: -
Oil Or Haz Material: Not reported

Click here to access the MA DEP site for this facility:

Chemicals:
Chemical: UNKNOWN
Quantity: Not reported

Actions:
Action Type: TREGS
Action Status: DEPNFA
Action Date: 3/26/1998
Response Action Outcome: Not reported

Action Type: Release Disposition
Action Status: Valid Transition Site
Action Date: 7/15/1988
Response Action Outcome: Not reported

Release:
Release Tracking Number/Current Status: 2-0000409 / DEPNFA
Primary ID: Not reported
Official City: GROTON
Notification: 07/15/1988
Category: NONE
Status Date: 03/26/1998
Phase: Not reported
Response Action Outcome: -
Oil / Haz Material Type: Not reported

Click here to access the MA DEP site for this facility:

GJ1304 **MILL ST JUNKYARD** **RGA HWS** **S115030574**
NNE **177 MILL ST LOT 1-50** **N/A**
> 1 **GROTON, MA**
3.139 mi.
16575 ft. **Site 4 of 4 in cluster GJ**

Relative:
Lower

Actual:
245 ft.

RGA HWS:

2012	MILL ST JUNKYARD	177 MILL ST LOT 1-50
2011	MILL ST JUNKYARD	177 MILL ST LOT 1-50
2010	MILL ST JUNKYARD	177 MILL ST LOT 1-50
2009	MILL ST JUNKYARD	177 MILL ST LOT 1-50
2008	MILL ST JUNKYARD	177 MILL ST LOT 1-50
2007	MILL ST JUNKYARD	177 MILL ST LOT 1-50
2006	MILL ST JUNKYARD	177 MILL ST LOT 1-50
2005	MILL ST JUNKYARD	177 MILL ST LOT 1-50
2004	MILL ST JUNKYARD	177 MILL ST LOT 1-50
2003	MILL ST JUNKYARD	177 MILL ST LOT 1-50
2002	MILL ST JUNKYARD	177 MILL ST LOT 1-50

GK1305
NNE
> 1
3.140 mi.
16577 ft.

44 WILLOWDALE ROAD
GROTON, MA

Site 1 of 4 in cluster GK

ERNS **2007331253**
N/A

Relative:
Higher

Click this hyperlink while viewing on your computer to access additional ERNS detail in the EDR Site Report.

Actual:
323 ft.

GK1306
NNE
> 1
3.140 mi.
16577 ft.

BOSTON GAS CO
44 WILLOWDALE ROAD
GROTON, MA 1450

Site 2 of 4 in cluster GK

DOT OPS **1010559467**
N/A

Relative:
Higher

Actual:
323 ft.

DOT OPS:

EDR Type:	NATURAL GAS DISTRIBUTION
Report ID:	20080005
Facility name:	BOSTON GAS CO
Address:	44 WILLOWDALE ROAD GROTON, MA 1450
Latitude:	Not reported
Longitude:	Not reported
EDR type:	NATURAL GAS DISTRIBUTION
Incident year:	2007
Operator ID:	1640
Operator name:	BOSTON GAS CO
Operator address:	52 SECOND AVENUE WALTHAM, MA 2451
Operator county:	MIDDLESEX
Incident time:	1332
Incident date:	12/11/2007
Incident address:	44 WILLOWDALE ROAD GROTON, MA 1450
Incident county:	Not reported
Latitude:	Not reported
Longitude:	Not reported
Location class:	2
Federal land:	NO
Type of leak/rupture:	LEAK
Description if leak:	PUNCTURE, DIAM, CROSS-SEC
Puncture diam. if leak:	Not reported
Rupture type:	Not reported
Rupture length in inches:	Not reported
Length of propagation:	Not reported
Number of fatalities:	0
Employee fatalities:	0
Non-empl. contractor fatalities:	0
Public fatalities:	0
Number of injured:	0
Employees injured:	0
Non-empl. contractor injured:	0
Public injured:	0
Total $ property damages:	425000
Total $ gas loss:	0
Total $ operator damage:	0
Public/priv property damage:	0
Did gas ignite:	YES
Explosion occurred:	YES

BOSTON GAS CO (Continued) **1010559467**

Evacuation occurred:	NULL
Number evacuated:	Not reported
Evacuation reason:	Not reported
Elapsed hours area made safe:	Not reported
Elapsed minutes area made safe:	37
Date incident reported to NRC:	12/11/2007
NRC telephonic report #:	856918
Pressure at point and time of incident:	56
Max. Allowable Operating Pressure:	60
MAOP established by test:	90
MAOP by 49 CFR sec. 192.619(a)(3):	TEST
Incident occured on:	SERVICE LINE
Incident other comment:	Not reported
Component which failed:	OTHER
Component other comment:	KEYSPAN'S INDEPENDEN
Material involved:	POLYETHYLENE PLASTIC
Ductile plastic:	Not reported
Joint failure plastic:	Not reported
Brittle plastic:	Not reported
Material other comment:	Not reported
Year component installed:	Not reported
Nominal pipe size in inches:	Not reported
Pipe wall thickness in inches:	Not reported
Component specification:	Not reported
Specified Minimum Yield Strength:	Not reported
Seam type:	Not reported
Valve type:	Not reported
Component manufaturer:	Not reported
Year manufatured:	Not reported
Area of incident:	INSIDE/UNDER BUILDING
Area other comment:	Not reported
Apparent cause:	MISCELLANEOUS
Pipe coated:	Not reported
Visual examination:	Not reported
Vis. exam other comment:	Not reported
Cause of corrosion:	Not reported
Corrosion other comment:	Not reported
Corroded part cathodicly proteced:	Not reported
Cathodic protection year:	Not reported
Previous damage:	Not reported
How long previous damage (yrs):	Not reported
How long previous damage (mos):	Not reported
Earth movement:	Not reported
Movement other comment:	Not reported
Floods:	Not reported
Floods other comment:	Not reported
Temperature:	Not reported
Temperature other comment:	Not reported
Evacation Damage 3rd Party:	Not reported
Third Party Type:	Not reported
Third Party Type Other:	Not reported
Did operator get prior notice of excavation act:	NULL
Notification Date:	Not reported
Notification Rec From:	Not reported
Was pipeline marked:	NULL
Temporary markings:	Not reported
Permanent markings:	NULL

BOSTON GAS CO (Continued) **1010559467**

Marks were:	Not reported
Were marks made w/in req time:	NULL
Fire Explosion Cause:	Not reported
Body of Pipe:	Not reported
Pipe Body Other:	Not reported
Material Component:	Not reported
Component Other:	Not reported
Material Joint:	Not reported
Joint Other:	Not reported
Weld Butt:	Not reported
Butt Other:	Not reported
Weld Fillet:	Not reported
Fillet Other:	Not reported
Weld Pipe Seam:	Not reported
Pipe Seam Other:	Not reported
Failure:	Not reported
Construction Defect:	Not reported
Pipe Damage due to transportation:	NULL
Pressure tested before accident:	NULL
Test Mo:	Not reported
Test Dy:	Not reported
Test Yr:	Not reported
Time held at test pressure:	Not reported
Est test pressure at point of accident:	Not reported
Malfunction Control/Relief Equip:	Not reported
Malfunction Other:	Not reported
Threads stripped/broken coupling:	Not reported
Other:	Not reported
Incorrect Operation:	Not reported
Other:	Not reported
Num Emp failed drug test:	Not reported
Num Emp failed alcohol test:	Not reported
ioqual:	Not reported
ioqualhr:	Not reported
Other Unknown:	Not reported
dep_cov:	12

1307
SW
> 1
3.141 mi.
16586 ft.

7 SHAKER RD
SHIRLEY, MA 01464

LEAD **S109162453**
N/A

Relative:
Lower

Actual:
264 ft.

LEAD:

Community:	Shirley
Unit:	Not reported
Inspector Name:	Edward Sherry
Inspector License Number:	2753
Activity Type:	INSPECT
Activity Date:	01/19/2008
Start Work Date:	Not reported
Activity Descriptions:	Comprehensive Initial Inspection
Outcomes:	No Hazards Found

Community:	Shirley
Unit:	Not reported
Inspector Name:	Edward Sherry
Inspector License Number:	2753

(Continued) **S109162453**

Activity Type:	COMPLIANCE
Activity Date:	01/19/2008
Start Work Date:	Not reported
Activity Descriptions:	Letter of Full Initial Insp Comp
Outcomes:	Issued

GI1308 **BILLS CITGO STATION** **RCRA-CESQG** **1000291731**
SW **10 FRONT ST** **FINDS** **MAD981897556**
> 1 **SHIRLEY, MA 01464** **ECHO**
3.142 mi.
16589 ft. **Site 2 of 21 in cluster GI**

Relative:
Higher

Actual:
290 ft.

RCRA-CESQG:

Date form received by agency:	10/29/1986
Facility name:	BILLS CITGO STATION
Facility address:	10 FRONT ST SHIRLEY, MA 01464
EPA ID:	MAD981897556
Mailing address:	FRONT ST SHIRLEY, MA 014640000
Contact:	WILLIAM CALLAHAN
Contact address:	PO BOX 1123 SHIRLEY, MA 01464
Contact country:	US
Contact telephone:	(508) 425-9509
Contact email:	Not reported
EPA Region:	01
Land type:	Private
Classification:	Conditionally Exempt Small Quantity Generator
Description:	Handler: generates 100 kg or less of hazardous waste per calendar month, and accumulates 1000 kg or less of hazardous waste at any time; or generates 1 kg or less of acutely hazardous waste per calendar month, and accumulates at any time: 1 kg or less of acutely hazardous waste; or 100 kg or less of any residue or contaminated soil, waste or other debris resulting from the cleanup of a spill, into or on any land or water, of acutely hazardous waste; or generates 100 kg or less of any residue or contaminated soil, waste or other debris resulting from the cleanup of a spill, into or on any land or water, of acutely hazardous waste during any calendar month, and accumulates at any time: 1 kg or less of acutely hazardous waste; or 100 kg or less of any residue or contaminated soil, waste or other debris resulting from the cleanup of a spill, into or on any land or water, of acutely hazardous waste

Owner/Operator Summary:

Owner/operator name:	WILLIAM J CALLAHAN JR
Owner/operator address:	PO BOX 1123 SHIRLEY, MA 01464
Owner/operator country:	US
Owner/operator telephone:	Not reported
Legal status:	Private
Owner/Operator Type:	Owner
Owner/Op start date:	10/16/2004
Owner/Op end date:	Not reported
Owner/operator name:	BILLS CITGO GAS STATION
Owner/operator address:	PO BOX 1123

BILLS CITGO STATION (Continued) **1000291731**

SHIRLEY, MA 01464
Owner/operator country: US
Owner/operator telephone: Not reported
Legal status: Private
Owner/Operator Type: Operator
Owner/Op start date: 03/11/1992
Owner/Op end date: Not reported

Handler Activities Summary:
U.S. importer of hazardous waste: No
Mixed waste (haz. and radioactive): No
Recycler of hazardous waste: No
Transporter of hazardous waste: No
Treater, storer or disposer of HW: No
Underground injection activity: No
On-site burner exemption: No
Furnace exemption: No
Used oil fuel burner: No
Used oil processor: No
User oil refiner: No
Used oil fuel marketer to burner: No
Used oil Specification marketer: No
Used oil transfer facility: No
Used oil transporter: No

. Waste code: D001
. Waste name: IGNITABLE WASTE

. Waste code: D008
. Waste name: LEAD

Facility Has Received Notices of Violations:
Regulation violated: SR - 253
Area of violation: Generators - General
Date violation determined: 09/27/1990
Date achieved compliance: 09/27/1995
Violation lead agency: State
Enforcement action: Not reported
Enforcement action date: Not reported
Enf. disposition status: Not reported
Enf. disp. status date: Not reported
Enforcement lead agency: Not reported
Proposed penalty amount: Not reported
Final penalty amount: Not reported
Paid penalty amount: Not reported

Evaluation Action Summary:
Evaluation date: 09/27/1990
Evaluation: COMPLIANCE EVALUATION INSPECTION ON-SITE
Area of violation: Generators - General
Date achieved compliance: 09/27/1995
Evaluation lead agency: State

FINDS:

Registry ID: 110008414126

BILLS CITGO STATION (Continued) **1000291731**

Environmental Interest/Information System
RCRAInfo is a national information system that supports the Resource Conservation and Recovery Act (RCRA) program through the tracking of events and activities related to facilities that generate, transport, and treat, store, or dispose of hazardous waste. RCRAInfo allows RCRA program staff to track the notification, permit, compliance, and corrective action activities required under RCRA.

ECHO:
Envid: 1000291731
Registry ID: 110008414126
DFR URL: http://echo.epa.gov/detailed_facility_report?fid=110008414126

GI1309 **NET 4 U INC** **FINDS** **1014893590**
SW **10 FRONT ST** **ECHO** **N/A**
> 1 **SHIRLEY, MA 01464**
3.142 mi.
16589 ft. **Site 3 of 21 in cluster GI**

Relative: Higher

Actual: 290 ft.

FINDS:
Registry ID: 110043912148

Environmental Interest/Information System
MA-EPICS - Massachussetts Environmental Protection Integrated Computer System

ECHO:
Envid: 1014893590
Registry ID: 110043912148
DFR URL: http://echo.epa.gov/detailed_facility_report?fid=110043912148

GI1310 **CLASSIC COACH AUTO REPAIR** **FINDS** **1009434759**
SW **2 AYER RD** **ECHO** **N/A**
> 1 **SHIRLEY, MA 01464**
3.148 mi.
16619 ft. **Site 4 of 21 in cluster GI**

Relative: Higher

Actual: 306 ft.

FINDS:
Registry ID: 110024354900

Environmental Interest/Information System
MA-EPICS - Massachussetts Environmental Protection Integrated Computer System

ECHO:
Envid: 1009434759
Registry ID: 110024354900
DFR URL: http://echo.epa.gov/detailed_facility_report?fid=110024354900

GI1311 **EDR Hist Auto** **1015298999**
SW **2 AYER RD** **N/A**
> 1 **SHIRLEY, MA 01464**
3.148 mi.
16619 ft. **Site 5 of 21 in cluster GI**

Relative:
Higher

Actual:
306 ft.

EDR Historical Auto Stations:

Name:	CLASSIC COACH AUTO REPAIR
Year:	1999
Address:	2 AYER RD
Name:	CLASSIC COACH AUTO REPAIR
Year:	2000
Address:	2 AYER RD
Name:	CLASSIC COACH AUTO REPAIR
Year:	2008
Address:	2 AYER RD

GI1312 **CLASSIC COACH AUTO REPAIR** **HW GEN** **S112556467**
SW **2 AYER RD** **N/A**
> 1 **SHIRLEY, MA 01464**
3.148 mi.
16619 ft. **Site 6 of 21 in cluster GI**

Relative:
Higher

Actual:
306 ft.

HW GEN:

EPA Id:	MV5084254423
RCRA Generator Status:	VSQG
State Generator Status:	SQG-MA

GI1313 **LEAD** **S107373548**
SW **6 MILL ST** **N/A**
> 1 **SHIRLEY, MA**
3.148 mi.
16621 ft. **Site 7 of 21 in cluster GI**

Relative:
Higher

Actual:
285 ft.

LEAD:

Community:	Shirley
Unit:	Not reported
Inspector Name:	Bruce Platine
Inspector License Number:	1047
Activity Type:	INSPECT
Activity Date:	10/30/1990
Start Work Date:	08/12/1996
Activity Descriptions:	Comprehensive Initial Inspection
Outcomes:	Completed - Contact CLPPP for more information
Community:	Shirley
Unit:	Not reported
Inspector Name:	Greg Galeota
Inspector License Number:	1594
Activity Type:	INSPECT
Activity Date:	06/12/1996
Start Work Date:	08/12/1996
Activity Descriptions:	Comprehensive Initial Inspection
Outcomes:	Hazards Found
Community:	Shirley

(Continued) **S107373548**

Unit:	Not reported
Inspector Name:	Not reported
Inspector License Number:	Not reported
Activity Type:	COMPLAINT
Activity Date:	07/11/1996
Start Work Date:	08/12/1996
Activity Descriptions:	Contact CLPPP for Guidance
Outcomes:	CLPPP Phone: 1-800-532-9571

Community:	Shirley
Unit:	Not reported
Inspector Name:	Greg Galeota
Inspector License Number:	1594
Activity Type:	INSPECT
Activity Date:	07/17/1996
Start Work Date:	08/12/1996
Activity Descriptions:	Reoccupancy Reinspection
Outcomes:	Passed

Community:	Shirley
Unit:	Not reported
Inspector Name:	Greg Galeota
Inspector License Number:	1594
Activity Type:	COMPLIANCE
Activity Date:	09/05/1996
Start Work Date:	08/12/1996
Activity Descriptions:	Letter of Full Deleading Comp
Outcomes:	Issued

GL1314 **LEAD** **S107355393**
SW **44 FREDONIAN ST** **N/A**
> 1 **SHIRLEY, MA**
3.148 mi.
16624 ft. **Site 1 of 3 in cluster GL**

Relative:
Lower

Actual:
259 ft.

LEAD:

Community:	Shirley
Unit:	Not reported
Inspector Name:	Greg Galeota
Inspector License Number:	1594
Activity Type:	INSPECT
Activity Date:	06/24/1996
Start Work Date:	Not reported
Activity Descriptions:	Comprehensive Initial Inspection
Outcomes:	Hazards Found

GK1315 **SPILLS** **S101016767**
NNE **46 WILLOWDALE** **N/A**
> 1 **GROTON, MA**
3.150 mi.
16634 ft. **Site 3 of 4 in cluster GK**

Relative:
Higher

Actual:
323 ft.

MA Spills:

Facility ID:	0000	Spill ID:	C88-0584
Staff Lead:	JOHNSTON, D	Date Entered:	19881213
Last Entered:	19881213	First Response:	19881108

(Continued) **S101016767**

Spill Date:	19881108	Spill Time:	Not reported
Report Date:	19881108	Report Time:	:
Case Closed:	YES	Mat Type:	PETROLEUM
Virgin Waste:	VIRGIN	Contam Soil:	Not reported
Env Impact:	SOIL	Other Impact:	Not reported
Material:	#2 FUEL OIL	Other Material:	Not reported
Qty Reported:	NONE	Qty Actual:	NONE
Qty Reported:	_____	Qty Actual:	_____
CAS No:	Not reported	PCB Lev (ppm):	Not reported
Source:	PIPE/HOSE/LINE	Other Source:	Not reported
Incident:	LEAK	Other Incdnt:	Not reported
Cleanup Type:	Not reported	Contractor:	NOT USED
Referral:	NO	LUST Elig:	Not reported
Report Prep:	Not reported	Category:	Not reported
Notifier:	Not reported		
Notif Tel:	Not reported		
Days/Close:	457		

GM1316 **LEAD** **S107377581**
NNE **64 HOLLIS ST** **N/A**
> 1 **GROTON, MA 01450**
3.152 mi.
16643 ft. **Site 1 of 6 in cluster GM**

Relative:
Higher

Actual:
325 ft.

LEAD:

Community:	Groton
Unit:	Not reported
Inspector Name:	Warren Laskey
Inspector License Number:	3561
Activity Type:	INSPECT
Activity Date:	01/10/2001
Start Work Date:	Not reported
Activity Descriptions:	Comprehensive Initial Inspection
Outcomes:	Hazards Found

GC1317 **LEAD** **S107356529**
SW **45 FREDONIAN ST** **N/A**
> 1 **SHIRLEY, MA 01464**
3.153 mi.
16646 ft. **Site 7 of 7 in cluster GC**

Relative:
Lower

Actual:
249 ft.

LEAD:

Community:	Shirley
Unit:	2
Inspector Name:	Bridgette Braley
Inspector License Number:	3488
Activity Type:	INSPECT
Activity Date:	06/24/2005
Start Work Date:	Not reported
Activity Descriptions:	Determination
Outcomes:	Hazards Found

GN1318
ENE
> 1
3.155 mi.
16656 ft.

EURO-METRIX
228 BOSTON RD
GROTON, MA 01450

FINDS **1016707228**
ECHO **N/A**

Site 1 of 2 in cluster GN

Relative:
Higher

Actual:
348 ft.

FINDS:

Registry ID: 110056491470

Environmental Interest/Information System
MA-EPICS - Massachussetts Environmental Protection Integrated Computer System

ECHO:
Envid: 1016707228
Registry ID: 110056491470
DFR URL: http://echo.epa.gov/detailed_facility_report?fid=110056491470

GN1319
ENE
> 1
3.155 mi.
16656 ft.

EURO-METRIX
228 BOSTON RD
GROTON, MA 01450

HW GEN **S114534534**
N/A

Site 2 of 2 in cluster GN

Relative:
Higher

Actual:
348 ft.

HW GEN:
EPA Id: MV9784482557
RCRA Generator Status: VSQG
State Generator Status: Not reported

GP1320
SW
> 1
3.155 mi.
16658 ft.

2 NASHUA ST
SHIRLEY, MA 01464

LEAD **S107307767**
N/A

Site 1 of 11 in cluster GP

Relative:
Higher

Actual:
277 ft.

LEAD:
Community: Shirley
Unit: Not reported
Inspector Name: Stephen Fico
Inspector License Number: 3643
Activity Type: INSPECT
Activity Date: 10/25/2003
Start Work Date: Not reported
Activity Descriptions: Comprehensive Initial Inspection
Outcomes: Hazards Found

GQ1321
NNE
> 1
3.155 mi.
16658 ft.

22 CHAMPNEY ST
GROTON, MA 01450

Site 1 of 2 in cluster GQ

LEAD **S110524722**
N/A

Relative:
Higher

Actual:
324 ft.

LEAD:

Community:	Groton
Unit:	Not reported
Inspector Name:	Christopher Maracic
Inspector License Number:	2006
Activity Type:	INSPECT
Activity Date:	06/04/2010
Start Work Date:	Not reported
Activity Descriptions:	Comprehensive Initial Inspection
Outcomes:	Hazards Found

GH1322
SSE
> 1
3.155 mi.
16660 ft.

SHAKER PLACE OFFICES
233 AYER RD
HARVARD, MA 01451

Site 3 of 3 in cluster GH

FINDS **1017251100**
ECHO **N/A**

Relative:
Higher

Actual:
269 ft.

FINDS:

Registry ID: 110052150738

Environmental Interest/Information System
WATER TREATMENT PLANT

ECHO:

Envid:	1017251100
Registry ID:	110052150738
DFR URL:	http://echo.epa.gov/detailed_facility_report?fid=110052150738

GI1323
SW
> 1
3.160 mi.
16684 ft.

3 FRONT ST
SHIRLEY, MA 01464

Site 8 of 21 in cluster GI

LEAD **S107332025**
N/A

Relative:
Higher

Actual:
289 ft.

LEAD:

Community:	Shirley
Unit:	1
Inspector Name:	Robert Everett
Inspector License Number:	1823
Activity Type:	INSPECT
Activity Date:	08/28/1994
Start Work Date:	10/06/1994
Activity Descriptions:	Comprehensive Initial Inspection
Outcomes:	Completed - Contact CLPPP for more information

GM1324
NNE
> 1
3.161 mi.
16692 ft.

33 SCHOOL ST
GROTON, MA 01450

Site 2 of 6 in cluster GM

LEAD **S108715290**
N/A

Relative:
Higher

Actual:
336 ft.

LEAD:

Community:	Groton
Unit:	Not reported
Inspector Name:	Stephen Fico
Inspector License Number:	3643
Activity Type:	INSPECT
Activity Date:	05/11/2006
Start Work Date:	Not reported
Activity Descriptions:	Comprehensive Initial Inspection
Outcomes:	Hazards Found

GI1325
SW
> 1
3.162 mi.
16694 ft.

1 CHAPEL ST
SHIRLEY, MA

Site 9 of 21 in cluster GI

LEAD **S113985269**
N/A

Relative:
Higher

Actual:
285 ft.

LEAD:

Community:	Shirley
Unit:	3
Inspector Name:	Bridgette Braley
Inspector License Number:	3488
Activity Type:	INSPECT
Activity Date:	09/21/2000
Start Work Date:	11/04/2000
Activity Descriptions:	Determination
Outcomes:	Hazards Found

GI1326
SW
> 1
3.162 mi.
16694 ft.

1 CHAPEL ST
SHIRLEY, MA

Site 10 of 21 in cluster GI

LEAD **S113967746**
N/A

Relative:
Higher

Actual:
285 ft.

LEAD:

Community:	Shirley
Unit:	4
Inspector Name:	Judith Giorgio
Inspector License Number:	2346
Activity Type:	INSPECT
Activity Date:	11/02/1995
Start Work Date:	Not reported
Activity Descriptions:	Determination
Outcomes:	Hazards Found

GI1327 **LEAD** **S107265018**
SW **1 CHAPEL ST** **N/A**
> 1 **SHIRLEY, MA**
3.162 mi.
16694 ft. **Site 11 of 21 in cluster GI**

Relative:
Higher

Actual:
285 ft.

LEAD:

Community:	Shirley
Unit:	4
Inspector Name:	Michelle Lemay
Inspector License Number:	3764
Activity Type:	INSPECT
Activity Date:	08/17/2011
Start Work Date:	Not reported
Activity Descriptions:	Comprehensive Initial Inspection
Outcomes:	Hazards Found

Community:	Shirley
Unit:	4
Inspector Name:	Michelle Lemay
Inspector License Number:	3764
Activity Type:	INSPECT
Activity Date:	08/29/2011
Start Work Date:	Not reported
Activity Descriptions:	Reoccupancy Reinspection
Outcomes:	Passed

GI1328 **LEAD** **S113958799**
SW **1 CHAPEL ST** **N/A**
> 1 **SHIRLEY, MA**
3.162 mi.
16694 ft. **Site 12 of 21 in cluster GI**

Relative:
Higher

Actual:
285 ft.

LEAD:

Community:	Shirley
Unit:	3
Inspector Name:	Christine Caulfield
Inspector License Number:	1950
Activity Type:	INSPECT
Activity Date:	11/10/1998
Start Work Date:	11/04/2000
Activity Descriptions:	Comprehensive Initial Inspection
Outcomes:	Hazards Found

Community:	Shirley
Unit:	3
Inspector Name:	Christine Caulfield
Inspector License Number:	1950
Activity Type:	COMPLIANCE
Activity Date:	11/10/2000
Start Work Date:	11/04/2000
Activity Descriptions:	Letter of Full Deleading Comp
Outcomes:	Issued

GI1329 **LEAD** **S107332384**
SW **3 MILL ST** **N/A**
> 1 **SHIRLEY, MA**
3.162 mi.
16698 ft. **Site 13 of 21 in cluster GI**

Relative:
Higher

Actual:
287 ft.

LEAD:

Community:	Shirley
Unit:	1L
Inspector Name:	Raymond Descheneaux
Inspector License Number:	1758
Activity Type:	COMPLIANCE
Activity Date:	10/19/1998
Start Work Date:	06/22/1998
Activity Descriptions:	Letter of Full Deleading Comp
Outcomes:	Issued

Community:	Shirley
Unit:	1R
Inspector Name:	Raymond Descheneaux
Inspector License Number:	1758
Activity Type:	COMPLIANCE
Activity Date:	10/19/1998
Start Work Date:	Not reported
Activity Descriptions:	Letter of Full Deleading Comp
Outcomes:	Issued

Community:	Shirley
Unit:	2
Inspector Name:	Raymond Descheneaux
Inspector License Number:	1758
Activity Type:	INSPECT
Activity Date:	11/05/1997
Start Work Date:	Not reported
Activity Descriptions:	Comprehensive Initial Inspection
Outcomes:	Hazards Found

Community:	Shirley
Unit:	2
Inspector Name:	Raymond Descheneaux
Inspector License Number:	1758
Activity Type:	COMPLIANCE
Activity Date:	10/19/1998
Start Work Date:	Not reported
Activity Descriptions:	Letter of Full Deleading Comp
Outcomes:	Issued

GI1330 **LEAD** **S113981611**
SW **3 MILL ST** **N/A**
> 1 **SHIRLEY, MA**
3.162 mi.
16698 ft. **Site 14 of 21 in cluster GI**

Relative:
Higher

Actual:
287 ft.

LEAD:

Community:	Shirley
Unit:	1L
Inspector Name:	Mark McDonough
Inspector License Number:	3179
Activity Type:	INSPECT
Activity Date:	11/15/1997

(Continued) **S113981611**

Start Work Date:	06/22/1998
Activity Descriptions:	Comprehensive Initial Inspection
Outcomes:	Hazards Found

Community:	Shirley
Unit:	1L
Inspector Name:	Mark McDonough
Inspector License Number:	3179
Activity Type:	INSPECT
Activity Date:	07/07/1998
Start Work Date:	06/22/1998
Activity Descriptions:	Reoccupancy Reinspection
Outcomes:	Passed

Community:	Shirley
Unit:	1R
Inspector Name:	Mark McDonough
Inspector License Number:	3179
Activity Type:	INSPECT
Activity Date:	11/16/1997
Start Work Date:	Not reported
Activity Descriptions:	Comprehensive Initial Inspection
Outcomes:	Hazards Found

Community:	Shirley
Unit:	2
Inspector Name:	Mark McDonough
Inspector License Number:	3179
Activity Type:	INSPECT
Activity Date:	11/15/1997
Start Work Date:	Not reported
Activity Descriptions:	Comprehensive Initial Inspection
Outcomes:	Hazards Found

1331
SW
> 1
3.163 mi.
16699 ft.

12 NASHUA ST
SHIRLEY, MA 01464

LEAD **S111739680**
N/A

Relative:
Higher

Actual:
279 ft.

LEAD:

Community:	Shirley
Unit:	Not reported
Inspector Name:	Gregory Lemay
Inspector License Number:	1051
Activity Type:	INSPECT
Activity Date:	12/31/2011
Start Work Date:	Not reported
Activity Descriptions:	Comprehensive Initial Inspection
Outcomes:	No Hazards Found

Community:	Shirley
Unit:	Not reported
Inspector Name:	Gregory Lemay
Inspector License Number:	1051
Activity Type:	COMPLIANCE
Activity Date:	12/31/2011
Start Work Date:	Not reported

(Continued) **S111739680**

Activity Descriptions: Letter of Full Initial Insp Comp
Outcomes: Issued

GP1332 **ERNS** **2012031017**
SW **4 SHAKER RD** **N/A**
> 1 **SHIRLEY, MA**
3.163 mi.
16702 ft. **Site 2 of 11 in cluster GP**

Relative: Higher

Click this hyperlink while viewing on your computer to access additional ERNS detail in the EDR Site Report.

Actual: 275 ft.

GM1333 **LEAD** **S107380308**
NNE **68 HOLLIS ST** **N/A**
> 1 **GROTON, MA**
3.163 mi.
16703 ft. **Site 3 of 6 in cluster GM**

Relative: Higher

Actual: 326 ft.

LEAD:

Community:	Groton
Unit:	Not reported
Inspector Name:	Greg Galeota
Inspector License Number:	1594
Activity Type:	INSPECT
Activity Date:	10/26/1994
Start Work Date:	Not reported
Activity Descriptions:	Comprehensive Initial Inspection
Outcomes:	Hazards Found

Community:	Groton
Unit:	Not reported
Inspector Name:	Greg Galeota
Inspector License Number:	1594
Activity Type:	COMPLIANCE
Activity Date:	10/26/1994
Start Work Date:	Not reported
Activity Descriptions:	Letter of Full Initial Insp Comp
Outcomes:	Issued

1334 **RESIDENTIAL PROPERTY** **LAST RELEASE** **S117964712**
West **80 HOLDEN ROAD** **N/A**
> 1 **SHIRLEY, MA**
3.164 mi.
16706 ft.

Relative: Higher

Actual: 337 ft.

LAST:

Release Tracking Number/Current Status:	2-0019535 / PSNC
Source Type:	AST
Release Town:	SHIRLEY
Notification Date:	06/09/2015
Category:	TWO HR
Associated ID:	Not reported
Status Date:	05/24/2016
Phase:	Not reported
Response Action Outcome:	-

RESIDENTIAL PROPERTY (Continued) **S117964712**

Oil Or Haz Material: Not reported

Chemicals:
Chemical: Not reported
Quantity: Not reported
Location Type: RESIDNTIAL
Source: AST

Actions:
Action Type: Immediate Response Action
Action Status: Status or Interim Report Received
Action Date: 10/13/2015
Response Action Outcome: Not reported

Action Type: Immediate Response Action
Action Status: Oral Approval of a Modified Plan
Action Date: 10/14/2015
Response Action Outcome: Not reported

Action Type: BOL
Action Status: SHPFAC
Action Date: 2/17/2016
Response Action Outcome: Not reported

Action Type: Immediate Response Action
Action Status: Completion Statement Received
Action Date: 4/14/2016
Response Action Outcome: Not reported

Action Type: A Notice sent to a Potentially Responsible Party (PRP)
Action Status: ALSENT
Action Date: 4/20/2016
Response Action Outcome: Not reported

Action Type: Immediate Response Action
Action Status: Level I - Technical Screen Audit
Action Date: 5/11/2016
Response Action Outcome: Not reported

Action Type: Response Action Outcome - RAO
Action Status: PSNRCD
Action Date: 5/24/2016
Response Action Outcome: Not reported

Action Type: Response Action Outcome - RAO
Action Status: Fee Received - FMCRA Use Only
Action Date: 5/31/2016
Response Action Outcome: Not reported

Action Type: RLFA
Action Status: FOLOFF
Action Date: 6/10/2015
Response Action Outcome: Not reported

Action Type: Immediate Response Action
Action Status: Oral Approval of a Modified Plan
Action Date: 6/10/2015
Response Action Outcome: Not reported

RESIDENTIAL PROPERTY (Continued) **S117964712**

Action Type: BOL
Action Status: Transmittal, Notice, or Notification Received
Action Date: 6/16/2015
Response Action Outcome: Not reported

Action Type: RLFA
Action Status: FOLOFF
Action Date: 6/16/2015
Response Action Outcome: Not reported

Action Type: Immediate Response Action
Action Status: Oral Approval of a Modified Plan
Action Date: 6/16/2015
Response Action Outcome: Not reported

Action Type: RLFA
Action Status: FLDRUN
Action Date: 6/17/2015
Response Action Outcome: Not reported

Action Type: RLFA
Action Status: FLDD1A
Action Date: 6/9/2015
Response Action Outcome: Not reported

Action Type: Immediate Response Action
Action Status: Oral Approval of Plan or Action
Action Date: 6/9/2015
Response Action Outcome: Not reported

Action Type: Release Disposition
Action Status: Reportable Release under MGL 21E
Action Date: 6/9/2015
Response Action Outcome: Not reported

Action Type: A Notice sent to a Potentially Responsible Party (PRP)
Action Status: FLDISS
Action Date: 6/9/2015
Response Action Outcome: Not reported

Action Type: RNFE
Action Status: Transmittal, Notice, or Notification Received
Action Date: 7/1/2015
Response Action Outcome: Not reported

Action Type: A Notice sent to a Potentially Responsible Party (PRP)
Action Status: A MassDEP piece of correspondence was issued (approvals, NORs, etc.
Action Date: 7/2/2015
Response Action Outcome: Not reported

Action Type: Immediate Response Action
Action Status: Written Plan Received
Action Date: 8/7/2015
Response Action Outcome: Not reported

Action Type: Immediate Response Action
Action Status: Level I - Technical Screen Audit

RESIDENTIAL PROPERTY (Continued) **S117964712**

Action Date: 9/14/2015
Response Action Outcome: Not reported

Release:
Release Tracking Number/Current Status: 2-0019535 / PSNC
Primary ID: Not reported
Official City: SHIRLEY
Notification: 06/09/2015
Category: TWO HR
Status Date: 05/24/2016
Phase: Not reported
Response Action Outcome: -
Oil / Haz Material Type: Not reported

Click here to access the MA DEP site for this facility:

GP1335 **VALLEY DESIGN CORP** **FINDS** **1009431520**
SW **2 SHAKER RD** **ECHO** **N/A**
> 1 **SHIRLEY, MA 01464**
3.165 mi.
16709 ft. **Site 3 of 11 in cluster GP**

Relative:
Higher

Actual:
274 ft.

FINDS:

Registry ID: 110024312867

Environmental Interest/Information System
MA-EPICS - Massachussetts Environmental Protection Integrated Computer System

ECHO:
Envid: 1009431520
Registry ID: 110024312867
DFR URL: http://echo.epa.gov/detailed_facility_report?fid=110024312867

GP1336 **LEX COMPANY** **FINDS** **1014895889**
SW **2 SHAKER RD D106** **ECHO** **N/A**
> 1 **SHIRLEY, MA 01464**
3.165 mi.
16709 ft. **Site 4 of 11 in cluster GP**

Relative:
Higher

Actual:
274 ft.

FINDS:

Registry ID: 110043943515

Environmental Interest/Information System
MA-EPICS - Massachussetts Environmental Protection Integrated Computer System

ECHO:
Envid: 1014895889

LEX COMPANY (Continued) **1014895889**

Registry ID: 110043943515
DFR URL: http://echo.epa.gov/detailed_facility_report?fid=110043943515

GP1337
SW
> 1
3.165 mi.
16709 ft.

Relative:
Higher

Actual:
274 ft.

SOLVAY ENGINEERED POLYMERS INC **FINDS** **1007732589**
2 SHAKER RD **ECHO** **N/A**
SHIRLEY, MA 01464

Site 5 of 11 in cluster GP

FINDS:

Registry ID: 110018895329

Environmental Interest/Information System

US EPA TRIS (Toxics Release Inventory System) contains information from facilities on the amounts of over 300 listed toxic chemicals that these facilities release directly to air, water, land, or that are transported off-site.

RCRAInfo is a national information system that supports the Resource Conservation and Recovery Act (RCRA) program through the tracking of events and activities related to facilities that generate, transport, and treat, store, or dispose of hazardous waste. RCRAInfo allows RCRA program staff to track the notification, permit, compliance, and corrective action activities required under RCRA.

MA-EPICS - Massachussetts Environmental Protection Integrated Computer System

ECHO:
Envid: 1007732589
Registry ID: 110018895329
DFR URL: http://echo.epa.gov/detailed_facility_report?fid=110018895329

GP1338
SW
> 1
3.165 mi.
16709 ft.

Relative:
Higher

Actual:
274 ft.

SOLVAY ENGINEERED POLYMERS **SHWS** **S108476679**
2 SHAKER RD **INST CONTROL** **N/A**
SHIRLEY, MA 01464 **BROWNFIELDS**
RELEASE
Site 6 of 11 in cluster GP **ENF**
HW GEN

SHWS:
Release Tracking Number/Current Status: 2-0016608 / RAO
Release Town: SHIRLEY
Notification Date: 03/01/2007
Category: 120 DY
Associated ID: Not reported
Current Status: **Response Action Outcome**
Status Date: 06/27/2007
Phase: Not reported
Response Action Outcome: A2 - A permanent solution has been achieved. Contamination has not been reduced to background.
Oil Or Haz Material: Hazardous Material

SOLVAY ENGINEERED POLYMERS (Continued) **S108476679**

Click here to access the MA DEP site for this facility:

Chemicals:

Chemical:	ARSENIC
Quantity:	25 milligrams per kilogram

Actions:

Action Type:	RNF
Action Status:	Reportable Release under MGL 21E
Action Date:	3/1/2007
Response Action Outcome:	A permanent solution has been achieved. Contamination has not been reduced to background.
Action Type:	Release Disposition
Action Status:	Reportable Release under MGL 21E
Action Date:	3/1/2007
Response Action Outcome:	A permanent solution has been achieved. Contamination has not been reduced to background.
Action Type:	A Notice sent to a Potentially Responsible Party (PRP)
Action Status:	A MassDEP piece of correspondence was issued (approvals, NORs, etc.
Action Date:	4/3/2007
Response Action Outcome:	A permanent solution has been achieved. Contamination has not been reduced to background.
Action Type:	Response Action Outcome - RAO
Action Status:	RAO Statement Received
Action Date:	6/27/2007
Response Action Outcome:	A permanent solution has been achieved. Contamination has not been reduced to background.
Action Type:	Response Action Outcome - RAO
Action Status:	Level I - Technical Screen Audit
Action Date:	7/19/2007
Response Action Outcome:	A permanent solution has been achieved. Contamination has not been reduced to background.

Release Tracking Number/Current Status:	2-0016607 / RAO
Release Town:	SHIRLEY
Notification Date:	03/01/2007
Category:	120 DY
Associated ID:	Not reported
Current Status:	**Response Action Outcome**
Status Date:	06/27/2007
Phase:	Not reported
Response Action Outcome:	A3 - A permanent solution has been achieved. Contamination has not been reduced to background and an Activity and use Limitation (AUL) has been implemented.
Oil Or Haz Material:	Oil

Click here to access the MA DEP site for this facility:

SOLVAY ENGINEERED POLYMERS (Continued) **S108476679**

Chemicals:
Chemical: FUEL OIL #2
Quantity: .08 inches

Actions:
Action Type: Release Disposition
Action Status: Reportable Release under MGL 21E
Action Date: 3/1/2007
Response Action Outcome: A permanent solution has been achieved. Contamination has not been reduced to background and an Activity and use Limitation (AUL) has been implemented.

Action Type: RNF
Action Status: Reportable Release under MGL 21E
Action Date: 3/1/2007
Response Action Outcome: A permanent solution has been achieved. Contamination has not been reduced to background and an Activity and use Limitation (AUL) has been implemented.

Action Type: Activity and Use Limitation
Action Status: Level I - Technical Screen Audit
Action Date: 4/11/2012
Response Action Outcome: A permanent solution has been achieved. Contamination has not been reduced to background and an Activity and use Limitation (AUL) has been implemented.

Action Type: RLFA
Action Status: FOLOFF
Action Date: 4/25/2012
Response Action Outcome: A permanent solution has been achieved. Contamination has not been reduced to background and an Activity and use Limitation (AUL) has been implemented.

Action Type: RLFA
Action Status: FLDRUN
Action Date: 4/26/2012
Response Action Outcome: A permanent solution has been achieved. Contamination has not been reduced to background and an Activity and use Limitation (AUL) has been implemented.

Action Type: A Notice sent to a Potentially Responsible Party (PRP)
Action Status: A MassDEP piece of correspondence was issued (approvals, NORs, etc.
Action Date: 4/3/2007
Response Action Outcome: A permanent solution has been achieved. Contamination has not been reduced to background and an Activity and use Limitation (AUL) has been implemented.

Action Type: Release Abatement Measure
Action Status: Written Plan Received
Action Date: 6/11/2007
Response Action Outcome: A permanent solution has been achieved. Contamination has not been reduced to background and an Activity and use Limitation (AUL) has been implemented.

Action Type: Release Abatement Measure
Action Status: Fee Received - FMCRA Use Only
Action Date: 6/12/2007

SOLVAY ENGINEERED POLYMERS (Continued) **S108476679**

Response Action Outcome: A permanent solution has been achieved. Contamination has not been reduced to background and an Activity and use Limitation (AUL) has been implemented.

Action Type: Response Action Outcome - RAO
Action Status: RAO Statement Received
Action Date: 6/27/2007
Response Action Outcome: A permanent solution has been achieved. Contamination has not been reduced to background and an Activity and use Limitation (AUL) has been implemented.

Action Type: Release Abatement Measure
Action Status: Completion Statement Received
Action Date: 6/27/2007
Response Action Outcome: A permanent solution has been achieved. Contamination has not been reduced to background and an Activity and use Limitation (AUL) has been implemented.

Action Type: Activity and Use Limitation
Action Status: Level II - Audit Inspection
Action Date: 6/29/2012
Response Action Outcome: A permanent solution has been achieved. Contamination has not been reduced to background and an Activity and use Limitation (AUL) has been implemented.

Action Type: An activity type that is related to an Audit
Action Status: Notice of Non-compliance related to an Audit
Action Date: 6/29/2012
Response Action Outcome: A permanent solution has been achieved. Contamination has not been reduced to background and an Activity and use Limitation (AUL) has been implemented.

Action Type: Release Abatement Measure
Action Status: Level I - Technical Screen Audit
Action Date: 7/10/2007
Response Action Outcome: A permanent solution has been achieved. Contamination has not been reduced to background and an Activity and use Limitation (AUL) has been implemented.

Action Type: Activity and Use Limitation
Action Status: Transmittal, Notice, or Notification Received
Action Date: 7/11/2007
Response Action Outcome: A permanent solution has been achieved. Contamination has not been reduced to background and an Activity and use Limitation (AUL) has been implemented.

Action Type: RLFA
Action Status: FOLOFF
Action Date: 7/17/2012
Response Action Outcome: A permanent solution has been achieved. Contamination has not been reduced to background and an Activity and use Limitation (AUL) has been implemented.

Action Type: Response Action Outcome - RAO
Action Status: Level I - Technical Screen Audit
Action Date: 8/24/2007
Response Action Outcome: A permanent solution has been achieved. Contamination has not been

SOLVAY ENGINEERED POLYMERS (Continued) **S108476679**

reduced to background and an Activity and use Limitation (AUL) has been implemented.

Action Type: Activity and Use Limitation
Action Status: Delay in Meeting RA Deadline Ordered or Approved
Action Date: 8/24/2012
Response Action Outcome: A permanent solution has been achieved. Contamination has not been reduced to background and an Activity and use Limitation (AUL) has been implemented.

Action Type: An activity type that is related to an Audit
Action Status: Audit Follow-up Completion Statement Received
Action Date: 9/5/2012
Response Action Outcome: A permanent solution has been achieved. Contamination has not been reduced to background and an Activity and use Limitation (AUL) has been implemented.

Action Type: Activity and Use Limitation
Action Status: Confirmatory AUL received
Action Date: 9/5/2012
Response Action Outcome: A permanent solution has been achieved. Contamination has not been reduced to background and an Activity and use Limitation (AUL) has been implemented.

INST CONTROL:

Release Tracking Number: 2-0016607
Action Type: AUL
Action Stat: CONFRM
Action Date: 09/05/2012
Response Action Outcome: A3 - A permanent solution has been achieved. Contamination has not been reduced to background and an Activity and use Limitation (AUL) has been implemented.

Release Tracking Number: 2-0016607
Action Type: AUL
Action Stat: DMDOAP
Action Date: 08/24/2012
Response Action Outcome: A3 - A permanent solution has been achieved. Contamination has not been reduced to background and an Activity and use Limitation (AUL) has been implemented.

Release Tracking Number: 2-0016607
Action Type: AUL
Action Stat: RECPT
Action Date: 07/11/2007
Response Action Outcome: A3 - A permanent solution has been achieved. Contamination has not been reduced to background and an Activity and use Limitation (AUL) has been implemented.

Release Tracking Number: 2-0016607
Action Type: AUL
Action Stat: SNAUDI
Action Date: 06/29/2012
Response Action Outcome: A3 - A permanent solution has been achieved. Contamination has not been reduced to background and an Activity and use Limitation (AUL) has been implemented.

SOLVAY ENGINEERED POLYMERS (Continued) **S108476679**

Release Tracking Number:	2-0016607
Action Type:	AUL
Action Stat:	TSAUD
Action Date:	04/11/2012
Response Action Outcome:	A3 - A permanent solution has been achieved. Contamination has not been reduced to background and an Activity and use Limitation (AUL) has been implemented.

BROWNFIELDS 2:

RTN:	2-0016607
RAO Class:	A3
Other RTNs:	Not reported
Current Owner:	18 Phoenix Park Llc
MCP Status:	RAO
AUL:	Yes
COCs:	Fuel Oil #2
Former Use:	Not reported
Current Use:	Not reported
Total Acreage:	49.8

Release:

Release Tracking Number/Current Status:	2-0016607 / RAO
Primary ID:	Not reported
Official City:	SHIRLEY
Notification:	03/01/2007
Category:	120 DY
Status Date:	06/27/2007
Phase:	Not reported
Response Action Outcome:	A3 - A permanent solution has been achieved. Contamination has not been reduced to background and an Activity and use Limitation (AUL) has been implemented.
Oil / Haz Material Type:	Oil

Click here to access the MA DEP site for this facility:

Release Tracking Number/Current Status:	2-0016608 / RAO
Primary ID:	Not reported
Official City:	SHIRLEY
Notification:	03/01/2007
Category:	120 DY
Status Date:	06/27/2007
Phase:	Not reported
Response Action Outcome:	A2 - A permanent solution has been achieved. Contamination has not been reduced to background.
Oil / Haz Material Type:	Hazardous Material

Click here to access the MA DEP site for this facility:

ENFORCEMENT:

Region:	CERO
DEP Region:	CERO
DEP Program:	3,A
DEP Bureau:	BWSC
Program:	BWSC

SOLVAY ENGINEERED POLYMERS (Continued) **S108476679**

Program Id:	RTN 2-0016607
High Or Low Level Enforcement:	LLE
FMF #:	Not reported
Comptroller Billing Name:	Not reported
Town Where Violation Occurred:	Not reported
Date Executed:	06/29/2012
ENF #:	NON-CE-12-3A032
Document Type:	NON
AG Ref (Y/N):	Not reported
Doc Archived (Y/N):	Not reported
EJ Community (Y/N):	Y
Regional Comment:	Not reported
Final Payment Due Date:	Not reported
ACOP $:	Not reported
PAN $:	Not reported
EMS (Y/N):	Not reported
EMS$:	Not reported
SEP (Y/N):	Not reported
SEP $:	Not reported
Demand $:	Not reported
Suspended $:	Not reported
Ownership:	Commercially Owned

HW GEN:

EPA Id:	MAR000513051
RCRA Generator Status:	VSQG
State Generator Status:	VQG-MA

EPA Id:	MV9784253030
RCRA Generator Status:	VSQG
State Generator Status:	SQG-MA

GP1339 **CAROUSEL CABINETS** **FINDS** **1009431839**
SW **2 SHAKER RD D-101** **ECHO** **N/A**
> 1 **SHIRLEY, MA 01464**
3.165 mi.
16709 ft. **Site 7 of 11 in cluster GP**

Relative:
Higher

Actual:
274 ft.

FINDS:

Registry ID: 110024296402

Environmental Interest/Information System
MA-EPICS - Massachussetts Environmental Protection Integrated Computer System

ECHO:

Envid:	1009431839
Registry ID:	110024296402
DFR URL:	http://echo.epa.gov/detailed_facility_report?fid=110024296402

GP1340 **SOLVAY ENGINEERED POLYMERS** **RCRA-CESQG** **1007448806**
SW **2 SHAKER RD** **MAR000513051**
> 1 **SHIRLEY, MA 01464**
3.165 mi.
16709 ft. **Site 8 of 11 in cluster GP**

Relative:
Higher

Actual:
274 ft.

RCRA-CESQG:

Date form received by agency:	07/13/2004
Facility name:	SOLVAY ENGINEERED POLYMERS
Facility address:	2 SHAKER RD SHIRLEY, MA 01464
EPA ID:	MAR000513051
Contact:	JAMES TOLOTTA
Contact address:	100 S MITCHELL RD MANSFIELD, TX 76063
Contact country:	US
Contact telephone:	(817) 792-1449
Contact email:	Not reported
EPA Region:	01
Classification:	Conditionally Exempt Small Quantity Generator
Description:	Handler: generates 100 kg or less of hazardous waste per calendar month, and accumulates 1000 kg or less of hazardous waste at any time; or generates 1 kg or less of acutely hazardous waste per calendar month, and accumulates at any time: 1 kg or less of acutely hazardous waste; or 100 kg or less of any residue or contaminated soil, waste or other debris resulting from the cleanup of a spill, into or on any land or water, of acutely hazardous waste; or generates 100 kg or less of any residue or contaminated soil, waste or other debris resulting from the cleanup of a spill, into or on any land or water, of acutely hazardous waste during any calendar month, and accumulates at any time: 1 kg or less of acutely hazardous waste; or 100 kg or less of any residue or contaminated soil, waste or other debris resulting from the cleanup of a spill, into or on any land or water, of acutely hazardous waste

Owner/Operator Summary:

Owner/operator name:	PHOENIX PARK LLC
Owner/operator address:	100 S MITCHELL RD MANSFIELD, TX 76063
Owner/operator country:	US
Owner/operator telephone:	Not reported
Legal status:	Private
Owner/Operator Type:	Owner
Owner/Op start date:	01/01/2000
Owner/Op end date:	Not reported

Owner/operator name:	SOLVAY ENGINEERED POLYMERS
Owner/operator address:	100 S MITCHELL RD MANSFIELD, TX 76063
Owner/operator country:	US
Owner/operator telephone:	Not reported
Legal status:	Private
Owner/Operator Type:	Operator
Owner/Op start date:	07/13/2004
Owner/Op end date:	Not reported

Handler Activities Summary:
U.S. importer of hazardous waste: No

SOLVAY ENGINEERED POLYMERS (Continued) **1007448806**

Mixed waste (haz. and radioactive): No
Recycler of hazardous waste: No
Transporter of hazardous waste: No
Treater, storer or disposer of HW: No
Underground injection activity: No
On-site burner exemption: No
Furnace exemption: No
Used oil fuel burner: No
Used oil processor: No
User oil refiner: No
Used oil fuel marketer to burner: No
Used oil Specification marketer: No
Used oil transfer facility: No
Used oil transporter: No

. Waste code: MA98
. Waste name: OFF SPECIFICATION USED OIL FUEL THAT IS SHIPPED USING A HW MANIFEST

. Waste code: MA99
. Waste name: NON-HAZARDOUS WASTE TO BE USED ONLY FOR NON-HW SHIPPED USING HW MANIFEST

Violation Status: No violations found

GP1341 **BURKART PHELAN INC** **FINDS** **1009456782**
SW **2 SHAKER RD D107** **ECHO** **N/A**
> 1 **SHIRLEY, MA 01464**
3.165 mi.
16709 ft. **Site 9 of 11 in cluster GP**

Relative: Higher

Actual: 274 ft.

FINDS:

Registry ID: 110024840118

Environmental Interest/Information System
MA-EPICS - Massachussetts Environmental Protection Integrated Computer System

ECHO:
Envid: 1009456782
Registry ID: 110024840118
DFR URL: http://echo.epa.gov/detailed_facility_report?fid=110024840118

GP1342 **LEN-ART PRESS** **FINDS** **1009416300**
SW **2 SHAKER RD** **ECHO** **N/A**
> 1 **SHIRLEY, MA 01464**
3.165 mi.
16709 ft. **Site 10 of 11 in cluster GP**

Relative: Higher

Actual: 274 ft.

FINDS:

Registry ID: 110024299828

Environmental Interest/Information System
MA-EPICS - Massachussetts Environmental Protection Integrated Computer System

LEN-ART PRESS (Continued) **1009416300**

ECHO:

Envid:	1009416300
Registry ID:	110024299828
DFR URL:	http://echo.epa.gov/detailed_facility_report?fid=110024299828

GL1343 **LEAD** **S107350451**
SW **40 FREDONIAN ST** **N/A**
> 1 **SHIRLEY, MA**
3.165 mi.
16711 ft. **Site 2 of 3 in cluster GL**

Relative:
Lower

Actual:
263 ft.

LEAD:

Community:	Shirley
Unit:	Not reported
Inspector Name:	Christine Caulfield
Inspector License Number:	1950
Activity Type:	INSPECT
Activity Date:	11/21/2002
Start Work Date:	Not reported
Activity Descriptions:	Comprehensive Initial Inspection
Outcomes:	Hazards Found

GR1344 **LEAD** **S113967751**
SW **5 DAVIS ST** **N/A**
> 1 **SHIRLEY, MA 01464**
3.165 mi.
16712 ft. **Site 1 of 8 in cluster GR**

Relative:
Higher

Actual:
309 ft.

LEAD:

Community:	Shirley
Unit:	Not reported
Inspector Name:	Judith Giorgio
Inspector License Number:	2346
Activity Type:	INSPECT
Activity Date:	07/19/1996
Start Work Date:	Not reported
Activity Descriptions:	Comprehensive Initial Inspection
Outcomes:	Hazards Found

GR1345 **LEAD** **S107361886**
SW **5 DAVIS ST** **N/A**
> 1 **SHIRLEY, MA**
3.165 mi.
16712 ft. **Site 2 of 8 in cluster GR**

Relative:
Higher

Actual:
309 ft.

LEAD:

Community:	Shirley
Unit:	1LEF
Inspector Name:	J. Paul Dollard
Inspector License Number:	1548
Activity Type:	INSPECT
Activity Date:	04/13/2000
Start Work Date:	05/19/2000
Activity Descriptions:	Comprehensive Initial Inspection

(Continued) **S107361886**

Outcomes: Completed - Contact CLPPP for more information

Community: Shirley
Unit: 1LEF
Inspector Name: J. Paul Dollard
Inspector License Number: 1548
Activity Type: COMPLIANCE
Activity Date: 06/20/2000
Start Work Date: 05/19/2000
Activity Descriptions: Letter of Full Deleading Comp
Outcomes: Issued

Community: Shirley
Unit: 1LEF
Inspector Name: J. Paul Dollard
Inspector License Number: 1548
Activity Type: INSPECT
Activity Date: 06/25/2000
Start Work Date: 05/19/2000
Activity Descriptions: Comprehensive Initial Inspection
Outcomes: Hazards Found

Community: Shirley
Unit: 1RIG
Inspector Name: J. Paul Dollard
Inspector License Number: 1548
Activity Type: INSPECT
Activity Date: 06/05/2000
Start Work Date: Not reported
Activity Descriptions: Comprehensive Initial Inspection
Outcomes: No Hazards Found

Community: Shirley
Unit: 1RIG
Inspector Name: J. Paul Dollard
Inspector License Number: 1548
Activity Type: COMPLIANCE
Activity Date: 06/05/2000
Start Work Date: Not reported
Activity Descriptions: Letter of Full Initial Insp Comp
Outcomes: Issued

Community: Shirley
Unit: 4
Inspector Name: J. Paul Dollard
Inspector License Number: 1548
Activity Type: INSPECT
Activity Date: 03/25/2000
Start Work Date: Not reported
Activity Descriptions: Comprehensive Initial Inspection
Outcomes: No Hazards Found

Community: Shirley
Unit: 4
Inspector Name: J. Paul Dollard
Inspector License Number: 1548
Activity Type: COMPLIANCE

(Continued) **S107361886**

Activity Date: 03/25/2000
Start Work Date: Not reported
Activity Descriptions: Letter of Full Initial Insp Comp
Outcomes: Issued

GI1346 **LEAD** **S107362481**
SW **5 MILL ST** **N/A**
> 1 **SHIRLEY, MA**
3.171 mi.
16745 ft. **Site 15 of 21 in cluster GI**

Relative:
Higher

Actual:
285 ft.

LEAD:
Community: Shirley
Unit: 2
Inspector Name: Raymond Descheneaux
Inspector License Number: 1758
Activity Type: INSPECT
Activity Date: 02/04/1999
Start Work Date: Not reported
Activity Descriptions: Comprehensive Initial Inspection
Outcomes: Hazards Found

Community: Shirley
Unit: 2
Inspector Name: Raymond Descheneaux
Inspector License Number: 1758
Activity Type: COMPLIANCE
Activity Date: 01/19/2000
Start Work Date: Not reported
Activity Descriptions: Letter of Full Deleading Comp
Outcomes: Issued

GR1347 **LEAD** **S107396666**
SW **9 DAVIS ST** **N/A**
> 1 **SHIRLEY, MA**
3.173 mi.
16753 ft. **Site 3 of 8 in cluster GR**

Relative:
Higher

Actual:
302 ft.

LEAD:
Community: Shirley
Unit: Not reported
Inspector Name: Anthony Jakaitis
Inspector License Number: 2929
Activity Type: INSPECT
Activity Date: 03/23/1999
Start Work Date: Not reported
Activity Descriptions: Comprehensive Initial Inspection
Outcomes: Hazards Found

GP1348 **LEAD** **S107306853**
SW **19A SHAKER RD** **N/A**
> 1 **SHIRLEY, MA**
3.174 mi.
16758 ft. **Site 11 of 11 in cluster GP**

Relative:
Higher

Actual:
275 ft.

LEAD:

Community:	Shirley
Unit:	2
Inspector Name:	Christine Caulfield
Inspector License Number:	1950
Activity Type:	INSPECT
Activity Date:	01/17/2001
Start Work Date:	Not reported
Activity Descriptions:	Comprehensive Initial Inspection
Outcomes:	Hazards Found

GL1349 **LEAD** **S107351773**
SW **41 FREDONIAN ST** **N/A**
> 1 **SHIRLEY, MA**
3.174 mi.
16759 ft. **Site 3 of 3 in cluster GL**

Relative:
Lower

Actual:
250 ft.

LEAD:

Community:	Shirley
Unit:	Not reported
Inspector Name:	Christopher Maracic
Inspector License Number:	2006
Activity Type:	INSPECT
Activity Date:	03/12/1998
Start Work Date:	Not reported
Activity Descriptions:	Comprehensive Initial Inspection
Outcomes:	No Hazards Found

Community:	Shirley
Unit:	Not reported
Inspector Name:	Christopher Maracic
Inspector License Number:	2006
Activity Type:	COMPLIANCE
Activity Date:	03/12/1998
Start Work Date:	Not reported
Activity Descriptions:	Letter of Full Initial Insp Comp
Outcomes:	Issued

GG1350 **LAKE GEORGE ST** **SHWS** **S106510213**
SSW **HATTONSVILLE RD** **RELEASE** **N/A**
> 1 **DEVENS, MA 01433**
3.175 mi.
16762 ft. **Site 2 of 2 in cluster GG**

Relative:
Higher

Actual:
335 ft.

SHWS:

Release Tracking Number/Current Status:	2-0010617 / RAO
Release Town:	AYER
Notification Date:	01/03/1995
Category:	120 DY
Associated ID:	Not reported
Current Status:	**Response Action Outcome**
Status Date:	11/29/1995

LAKE GEORGE ST (Continued) **S106510213**

Phase: Not reported
Response Action Outcome: A2 - A permanent solution has been achieved. Contamination has not been reduced to background.
Oil Or Haz Material: Oil
Location Type: FEDERAL
Source: SUBSURINJ

Click here to access the MA DEP site for this facility:

Chemicals:
Chemical: TPH
Quantity: 1640 parts per million

Actions:
Action Type: Release Disposition
Action Status: Reportable Release under MGL 21E
Action Date: 1/11/1995
Response Action Outcome: A permanent solution has been achieved. Contamination has not been reduced to background.

Action Type: Immediate Response Action
Action Status: Written Approval of Plan
Action Date: 1/20/1995
Response Action Outcome: A permanent solution has been achieved. Contamination has not been reduced to background.

Action Type: Immediate Response Action
Action Status: Written Plan Received
Action Date: 1/3/1995
Response Action Outcome: A permanent solution has been achieved. Contamination has not been reduced to background.

Action Type: Release Disposition
Action Status: Reportable Release under MGL 21E
Action Date: 1/3/1995
Response Action Outcome: A permanent solution has been achieved. Contamination has not been reduced to background.

Action Type: RNF
Action Status: Reportable Release under MGL 21E
Action Date: 1/3/1995
Response Action Outcome: A permanent solution has been achieved. Contamination has not been reduced to background.

Action Type: Immediate Response Action
Action Status: Completion Statement Received
Action Date: 11/29/1995
Response Action Outcome: A permanent solution has been achieved. Contamination has not been reduced to background.

Action Type: Response Action Outcome - RAO
Action Status: RAO Statement Received
Action Date: 11/29/1995
Response Action Outcome: A permanent solution has been achieved. Contamination has not been reduced to background.

LAKE GEORGE ST (Continued) **S106510213**

Release:

Release Tracking Number/Current Status:	2-0010617 / RAO
Primary ID:	Not reported
Official City:	AYER
Notification:	01/03/1995
Category:	120 DY
Status Date:	11/29/1995
Phase:	Not reported
Response Action Outcome:	A2 - A permanent solution has been achieved. Contamination has not been reduced to background.
Oil / Haz Material Type:	Oil

Click here to access the MA DEP site for this facility:

GM1351 **LEAD** **S107345266**
NNE **37 SCHOOL ST** **N/A**
> 1 **GROTON, MA 01450**
3.177 mi.
16775 ft. **Site 4 of 6 in cluster GM**

Relative: Higher

Actual: 336 ft.

LEAD:

Community:	Groton
Unit:	Not reported
Inspector Name:	Greg Galeota
Inspector License Number:	1594
Activity Type:	INSPECT
Activity Date:	01/11/1999
Start Work Date:	Not reported
Activity Descriptions:	Determination
Outcomes:	Hazards Found

GS1352 **WASTE MANGEMENT INC ROADWAY RELEASE** **SHWS RELEASE** **S105596278**
SSE **21 BLANCHARD ST** **N/A**
> 1 **HARVARD, MA 01451**
3.182 mi.
16800 ft. **Site 1 of 2 in cluster GS**

Relative: Higher

Actual: 350 ft.

SHWS:

Release Tracking Number/Current Status:	2-0014389 / RAO
Release Town:	HARVARD
Notification Date:	07/09/2002
Category:	TWO HR
Associated ID:	Not reported
Current Status:	**Response Action Outcome**
Status Date:	08/30/2002
Phase:	Not reported
Response Action Outcome:	A1 - A permanent solution has been achieved. Contamination has been reduced to background or a threat of release has been eliminated.
Oil Or Haz Material:	Not reported
Location Type:	ROADWAY
Source:	VEHICLE
Source:	PIPE

Click here to access the MA DEP site for this facility:

WASTE MANGEMENT INC ROADWAY RELEASE (Continued) **S105596278**

Chemicals:

Chemical:	HYDRAULIC OIL
Quantity:	25 gallons

Actions:

Action Type:	A Notice sent to a Potentially Responsible Party (PRP)
Action Status:	A MassDEP piece of correspondence was issued (approvals, NORs, etc.
Action Date:	7/29/2002
Response Action Outcome:	A permanent solution has been achieved. Contamination has been reduced to background or a threat of release has been eliminated.
Action Type:	Release Disposition
Action Status:	Reportable Release under MGL 21E
Action Date:	7/9/2002
Response Action Outcome:	A permanent solution has been achieved. Contamination has been reduced to background or a threat of release has been eliminated.
Action Type:	Immediate Response Action
Action Status:	Oral Approval of Plan or Action
Action Date:	7/9/2002
Response Action Outcome:	A permanent solution has been achieved. Contamination has been reduced to background or a threat of release has been eliminated.
Action Type:	RLFA
Action Status:	FOLOFF
Action Date:	7/9/2002
Response Action Outcome:	A permanent solution has been achieved. Contamination has been reduced to background or a threat of release has been eliminated.
Action Type:	Response Action Outcome - RAO
Action Status:	RAO Statement Received
Action Date:	8/30/2002
Response Action Outcome:	A permanent solution has been achieved. Contamination has been reduced to background or a threat of release has been eliminated.
Action Type:	RNF
Action Status:	Reportable Release under MGL 21E
Action Date:	8/30/2002
Response Action Outcome:	A permanent solution has been achieved. Contamination has been reduced to background or a threat of release has been eliminated.
Action Type:	Response Action Outcome - RAO
Action Status:	Level I - Technical Screen Audit
Action Date:	9/5/2002
Response Action Outcome:	A permanent solution has been achieved. Contamination has been reduced to background or a threat of release has been eliminated.

Release:

Release Tracking Number/Current Status:	2-0014389 / RAO
Primary ID:	Not reported
Official City:	HARVARD
Notification:	07/09/2002
Category:	TWO HR
Status Date:	08/30/2002
Phase:	Not reported
Response Action Outcome:	A1 - A permanent solution has been achieved. Contamination has been

WASTE MANGEMENT INC ROADWAY RELEASE (Continued) **S105596278**

reduced to background or a threat of release has been eliminated.

Oil / Haz Material Type: Not reported

Click here to access the MA DEP site for this facility:

GS1353 **WASTE MANGEMENT INC ROADWAY RELEASE** **RGA HWS** **S115054092**
SSE **21 BLANCHARD ST** **N/A**
> 1 **HARVARD, MA**
3.182 mi.
16800 ft. **Site 2 of 2 in cluster GS**

Relative: Higher

Actual: 350 ft.

RGA HWS:

2012	WASTE MANGEMENT INC ROADWAY RELEASE	21 BLANCHARD ST
2011	WASTE MANGEMENT INC ROADWAY RELEASE	21 BLANCHARD ST
2010	WASTE MANGEMENT INC ROADWAY RELEASE	21 BLANCHARD ST
2009	WASTE MANGEMENT INC ROADWAY RELEASE	21 BLANCHARD ST
2008	WASTE MANGEMENT INC ROADWAY RELEASE	21 BLANCHARD ST
2007	WASTE MANGEMENT INC ROADWAY RELEASE	21 BLANCHARD ST
2006	WASTE MANGEMENT INC ROADWAY RELEASE	21 BLANCHARD ST
2005	WASTE MANGEMENT INC ROADWAY RELEASE	21 BLANCHARD ST
2004	WASTE MANGEMENT INC ROADWAY RELEASE	21 BLANCHARD ST
2003	WASTE MANGEMENT INC ROADWAY RELEASE	21 BLANCHARD ST
2002	WASTE MANGEMENT INC ROADWAY RELEASE	21 BLANCHARD ST

GI1354 **LEAD** **S107333651**
SW **30 MAIN ST** **N/A**
> 1 **SHIRLEY, MA 01464**
3.186 mi.
16822 ft. **Site 16 of 21 in cluster GI**

Relative: Higher

Actual: 291 ft.

LEAD:

Community:	Shirley
Unit:	Not reported
Inspector Name:	Roger Andrews
Inspector License Number:	1043
Activity Type:	INSPECT
Activity Date:	09/17/1990
Start Work Date:	Not reported
Activity Descriptions:	Comprehensive Initial Inspection
Outcomes:	Hazards Found

GI1355 **VERIZON SHIRLEY DIAL OFC (MA871706)** **TIER 2** **S112293947**
SW **6 CHURCH ST** **N/A**
> 1 **SHIRLEY, MA 01464**
3.188 mi.
16830 ft. **Site 17 of 21 in cluster GI**

Relative: Higher

Actual: 285 ft.

TIER 2:

Report Year:	2015
Facility Id:	FATR2015000000008678
Facility Dept:	Not reported
Latitude:	42.5439
Longitude:	-71.6528
Mailing Address:	2 Hampshire Street; 3rd floor

VERIZON SHIRLEY DIAL OFC (MA871706) (Continued) **S112293947**

Mailing City/State/Zip:	01840
Mailing Country:	United States
Notes:	Not reported
All Chemicals Same As Last Yr:	Not reported
Date Signed:	01/15/2016
Dike Or Other Safeguard:	F
Failed Validation:	Not reported
Date Modified:	05/19/2016
Fees Total:	Not reported
Num Of Employees:	0
Site Coord Abbreviated?:	F
Site Map:	F
State Label Code:	Not reported
Submitted By:	Bill Irwin
Validation Report:	Not reported
Fire District:	Not reported
Latlong Location Description:	Not reported
Latlong Method:	Not reported

GI1356 **EDR Hist Cleaner** **1015027621**
SW **25 MAIN ST** **N/A**
> 1 **SHIRLEY, MA 01464**
3.192 mi.
16855 ft. **Site 18 of 21 in cluster GI**

Relative:
Higher

Actual:
290 ft.

EDR Historical Cleaners:

Name:	SHIN SHIRLEY CLEANERS
Year:	2012
Address:	25 MAIN ST

GT1357 **FORT DEVENS** **SPILLS** **S101034108**
SSW **BLDG 2681 HATTOSMAE ST.** **N/A**
> 1 **AYER, MA**
3.193 mi.
16860 ft. **Site 1 of 2 in cluster GT**

Relative:
Higher

Actual:
337 ft.

MA Spills:

Facility ID:	0000	Spill ID:	C90-0073
Staff Lead:	JOHNSTON, D	Date Entered:	19930615
Last Entered:	19930615	First Response:	19900212
Spill Date:	19900117	Spill Time:	Not reported
Report Date:	19900117	Report Time:	Not reported
Case Closed:	YES	Mat Type:	PETROLEUM
Virgin Waste:	------	Contam Soil:	Not reported
Env Impact:	SOIL	Other Impact:	Not reported
Material:	OTHER MATERIAL -->	Other Material:	GAS, WASTE OIL & #2 FUEL
Qty Reported:	UNKNOWN	Qty Actual:	----------
Qty Reported:	----------	Qty Actual:	----------
CAS No:	Not reported	PCB Lev (ppm):	NONE
Source:	U.S.T.	Other Source:	Not reported
Incident:	TANK REMOVAL	Other Incdnt:	Not reported

FORT DEVENS (Continued) **S101034108**

Cleanup Type:	---	Contractor:	NOT USED
Referral:	NO	LUST Elig:	YES
Report Prep:	Not reported	Category:	Not reported
Notifier:	R DEFILLIPPO		
Notif Tel:	Not reported		
Days/Close:	0		

GI1358 **LEAD** **S107265231**
SW **1 FRONT ST** **N/A**
> 1 **SHIRLEY, MA**
3.194 mi.
16865 ft. **Site 19 of 21 in cluster GI**

Relative:
Higher

Actual:
288 ft.

LEAD:

Community:	Shirley
Unit:	1
Inspector Name:	Greg Galeota
Inspector License Number:	1594
Activity Type:	INSPECT
Activity Date:	01/03/1995
Start Work Date:	Not reported
Activity Descriptions:	Comprehensive Initial Inspection
Outcomes:	No Hazards Found

Community:	Shirley
Unit:	1
Inspector Name:	Greg Galeota
Inspector License Number:	1594
Activity Type:	COMPLIANCE
Activity Date:	01/03/1995
Start Work Date:	Not reported
Activity Descriptions:	Letter of Full Initial Insp Comp
Outcomes:	Issued

Community:	Shirley
Unit:	3
Inspector Name:	Greg Galeota
Inspector License Number:	1594
Activity Type:	INSPECT
Activity Date:	01/03/1995
Start Work Date:	Not reported
Activity Descriptions:	Comprehensive Initial Inspection
Outcomes:	No Hazards Found

Community:	Shirley
Unit:	3
Inspector Name:	Greg Galeota
Inspector License Number:	1594
Activity Type:	COMPLIANCE
Activity Date:	01/03/1995
Start Work Date:	Not reported
Activity Descriptions:	Letter of Full Initial Insp Comp
Outcomes:	Issued

GU1359 SSW > 1 3.195 mi. 16872 ft. — **FEDERAL MEDICAL CENTER DEVENS**, **42 PATTON RD**, **DEVENS, MA 01432** — **Financial Assurance** — **U004014147** / **N/A**

Site 1 of 7 in cluster GU

Relative: Higher
Actual: 362 ft.

MA Financial Assurance 2:

Facility Id:	22416
Description:	Utilities
Work Phone:	978-796-1294

GU1360 SSW > 1 3.195 mi. 16872 ft. — **FEDERAL MEDICAL CENTER**, **42 PATTON RD**, **DEVENS, MA 01432** — **HW GEN** — **S113409459** / **N/A**

Site 2 of 7 in cluster GU

Relative: Higher
Actual: 362 ft.

HW GEN:

EPA Id:	MAC300020344
RCRA Generator Status:	SQG
State Generator Status:	VQG-MA

GU1361 SSW > 1 3.195 mi. 16872 ft. — **FEDERAL MEDICAL CENTER**, **42 PATTON RD**, **DEVENS, MA 01432** — **SHWS**, **RELEASE**, **AIRS** — **S106510275** / **N/A**

Site 3 of 7 in cluster GU

Relative: Higher
Actual: 362 ft.

SHWS:

Release Tracking Number/Current Status:	2-0013165 / RAO
Release Town:	AYER
Notification Date:	02/18/2000
Category:	TWO HR
Associated ID:	Not reported
Current Status:	**Response Action Outcome**
Status Date:	05/22/2000
Phase:	Not reported
Response Action Outcome:	A1 - A permanent solution has been achieved. Contamination has been reduced to background or a threat of release has been eliminated.
Oil Or Haz Material:	Not reported
Location Type:	FEDERAL
Source:	TRANSFORM

Click here to access the MA DEP site for this facility:

Chemicals:

Chemical:	MODF
Quantity:	25 gallons

Actions:

Action Type:	Immediate Response Action
Action Status:	Oral Approval of Plan or Action
Action Date:	2/18/2000
Response Action Outcome:	A permanent solution has been achieved. Contamination has been reduced to background or a threat of release has been eliminated.
Action Type:	Release Disposition

FEDERAL MEDICAL CENTER (Continued) **S106510275**

Action Status:	Reportable Release under MGL 21E
Action Date:	2/18/2000
Response Action Outcome:	A permanent solution has been achieved. Contamination has been reduced to background or a threat of release has been eliminated.

Action Type:	RLFA
Action Status:	FOLOFF
Action Date:	2/22/2000
Response Action Outcome:	A permanent solution has been achieved. Contamination has been reduced to background or a threat of release has been eliminated.

Action Type:	A Notice sent to a Potentially Responsible Party (PRP)
Action Status:	A MassDEP piece of correspondence was issued (approvals, NORs, etc.
Action Date:	3/27/2000
Response Action Outcome:	A permanent solution has been achieved. Contamination has been reduced to background or a threat of release has been eliminated.

Action Type:	RNF
Action Status:	Reportable Release under MGL 21E
Action Date:	4/19/2000
Response Action Outcome:	A permanent solution has been achieved. Contamination has been reduced to background or a threat of release has been eliminated.

Action Type:	Response Action Outcome - RAO
Action Status:	RAO Statement Received
Action Date:	5/22/2000
Response Action Outcome:	A permanent solution has been achieved. Contamination has been reduced to background or a threat of release has been eliminated.

Release Tracking Number/Current Status:	2-0018177 / RAO
Release Town:	AYER
Notification Date:	05/03/2011
Category:	TWO HR
Associated ID:	Not reported
Current Status:	**Response Action Outcome**
Status Date:	06/30/2011
Phase:	Not reported
Response Action Outcome:	A1 - A permanent solution has been achieved. Contamination has been reduced to background or a threat of release has been eliminated.
Oil Or Haz Material:	Hazardous Material
Location Type:	FEDERAL
Source:	LINE

Click here to access the MA DEP site for this facility:

Chemicals:

Chemical:	SODIUM NITRITE
Quantity:	95 pounds

Actions:

Action Type:	Immediate Response Action
Action Status:	Oral Approval of Plan or Action
Action Date:	5/3/2011
Response Action Outcome:	A permanent solution has been achieved. Contamination has been reduced to background or a threat of release has been eliminated.

FEDERAL MEDICAL CENTER (Continued) **S106510275**

Action Type: RLFA
Action Status: FOLOFF
Action Date: 5/3/2011
Response Action Outcome: A permanent solution has been achieved. Contamination has been reduced to background or a threat of release has been eliminated.

Action Type: Release Disposition
Action Status: Reportable Release under MGL 21E
Action Date: 5/3/2011
Response Action Outcome: A permanent solution has been achieved. Contamination has been reduced to background or a threat of release has been eliminated.

Action Type: RLFA
Action Status: FOLOFF
Action Date: 5/4/2011
Response Action Outcome: A permanent solution has been achieved. Contamination has been reduced to background or a threat of release has been eliminated.

Action Type: RNFE
Action Status: Transmittal, Notice, or Notification Received
Action Date: 6/29/2011
Response Action Outcome: A permanent solution has been achieved. Contamination has been reduced to background or a threat of release has been eliminated.

Action Type: Response Action Outcome - RAO
Action Status: RAO Statement Received
Action Date: 6/30/2011
Response Action Outcome: A permanent solution has been achieved. Contamination has been reduced to background or a threat of release has been eliminated.

Action Type: A Notice sent to a Potentially Responsible Party (PRP)
Action Status: A MassDEP piece of correspondence was issued (approvals, NORs, etc.
Action Date: 7/1/2011
Response Action Outcome: A permanent solution has been achieved. Contamination has been reduced to background or a threat of release has been eliminated.

Action Type: Response Action Outcome - RAO
Action Status: Level I - Technical Screen Audit
Action Date: 7/29/2011
Response Action Outcome: A permanent solution has been achieved. Contamination has been reduced to background or a threat of release has been eliminated.

Release:
Release Tracking Number/Current Status: 2-0013165 / RAO
Primary ID: Not reported
Official City: AYER
Notification: 02/18/2000
Category: TWO HR
Status Date: 05/22/2000
Phase: Not reported
Response Action Outcome: A1 - A permanent solution has been achieved. Contamination has been reduced to background or a threat of release has been eliminated.
Oil / Haz Material Type: Not reported

FEDERAL MEDICAL CENTER (Continued) **S106510275**

Click here to access the MA DEP site for this facility:

Release Tracking Number/Current Status:	2-0018177 / RAO
Primary ID:	Not reported
Official City:	AYER
Notification:	05/03/2011
Category:	TWO HR
Status Date:	06/30/2011
Phase:	Not reported
Response Action Outcome:	A1 - A permanent solution has been achieved. Contamination has been reduced to background or a threat of release has been eliminated.
Oil / Haz Material Type:	Hazardous Material

Click here to access the MA DEP site for this facility:

AIRS:

Facility Status:	APPROV
Permit Code:	AQ02
Permit Name:	Plan Application Non-Major Comprehensive
DEP Region:	CE
Application Tracking Number:	100947
Date Closed:	10/02/1997
Applicant Name:	GOMBERG, JON
Applicant Address:	320 FIRST ST NW 5008
Applicant City,St,Zip:	WASHINGTON, DC 20543
Applicant Telephone:	2025145942

GU1362 **FEDERAL MEDICAL CENTER FBOP** **US AIRS** **1009437589**
SSW **42 PATTON ROAD** **N/A**
> 1 **DEVENS, MA 01432**
3.195 mi.
16872 ft. **Site 4 of 7 in cluster GU**

Relative:
Higher

Actual:
362 ft.

US AIRS MINOR:

Envid:	1009437589
Region Code:	01
Programmatic ID:	AIR MA0000002512100511
Facility Registry ID:	110024358602
D and B Number:	Not reported
Primary SIC Code:	Not reported
NAICS Code:	922140
Default Air Classification Code:	MIN
Facility Type of Ownership Code:	POF
Air CMS Category Code:	Not reported
HPV Status:	Not reported

GU1363
SSW
> 1
3.195 mi.
16872 ft.

LANDSCAPING FACILITY
42 PATTON RD
DEVENS, MA

Site 5 of 7 in cluster GU

RGA HWS **S115027557**
N/A

Relative:
Higher

Actual:
362 ft.

RGA HWS:

2012	LANDSCAPING FACILITY	42 PATTON RD
2011	LANDSCAPING FACILITY	42 PATTON RD
2010	LANDSCAPING FACILITY	42 PATTON RD
2009	LANDSCAPING FACILITY	42 PATTON RD
2008	LANDSCAPING FACILITY	42 PATTON RD
2007	LANDSCAPING FACILITY	42 PATTON RD
2006	LANDSCAPING FACILITY	42 PATTON RD
2005	LANDSCAPING FACILITY	42 PATTON RD
2004	LANDSCAPING FACILITY	42 PATTON RD
2003	LANDSCAPING FACILITY	42 PATTON RD
2002	LANDSCAPING FACILITY	42 PATTON RD

GU1364
SSW
> 1
3.195 mi.
16872 ft.

FMC DEVENS
42 PATTON RD.
DEVENS, MA

Site 6 of 7 in cluster GU

RGA HWS **S115021102**
N/A

Relative:
Higher

Actual:
362 ft.

RGA HWS:

2012	FMC DEVENS	42 PATTON RD.
2011	FMC DEVENS	42 PATTON RD.

GM1365
NNE
> 1
3.196 mi.
16874 ft.

BOUTWELL
78 HOLLIS ST
GROTON, MA 01450

Site 5 of 6 in cluster GM

FTTS **1007131499**
HIST FTTS **N/A**

Relative:
Higher

Actual:
330 ft.

FTTS INSP:

Inspection Number:	20030224MA007 1
Region:	01
Inspection Date:	02/24/03
Inspector:	MCKENNA
Violation occurred:	No
Investigation Type:	AHERA, Enforcement, State Conducted
Investigation Reason:	Neutral Scheme, State
Legislation Code:	TSCA
Facility Function:	User

HIST FTTS INSP:

Inspection Number:	20030224MA007 1
Region:	01
Inspection Date:	Not reported
Inspector:	MCKENNA
Violation occurred:	No
Investigation Type:	AHERA, Enforcement, State Conducted
Investigation Reason:	Neutral Scheme, State
Legislation Code:	TSCA
Facility Function:	User

GM1366
NNE
> 1
3.196 mi.
16874 ft.

BOUTWELL SCHOOL
78 HOLLIS ST
GROTON, MA 01450

FINDS **1016307636**
ECHO **N/A**

Site 6 of 6 in cluster GM

Relative:
Higher

Actual:
330 ft.

FINDS:

Registry ID: 110015786568

Environmental Interest/Information System
NCDB (National Compliance Data Base) supports implementation of the Federal Insecticide, Fungicide, and Rodenticide Act (FIFRA) and the Toxic Substances Control Act (TSCA). The system tracks inspections in regions and states with cooperative agreements, enforcement actions, and settlements.

ECHO:

Envid:	1016307636
Registry ID:	110015786568
DFR URL:	http://echo.epa.gov/detailed_facility_report?fid=110015786568

GK1367
NE
> 1
3.199 mi.
16893 ft.

54 WILLOWDALE RD
GROTON, MA

LEAD **S107367965**
N/A

Site 4 of 4 in cluster GK

Relative:
Higher

Actual:
323 ft.

LEAD:

Community:	Groton
Unit:	Not reported
Inspector Name:	Christine Caulfield
Inspector License Number:	1950
Activity Type:	INSPECT
Activity Date:	08/08/2001
Start Work Date:	Not reported
Activity Descriptions:	Comprehensive Initial Inspection
Outcomes:	Hazards Found

1368
SW
> 1
3.206 mi.
16929 ft.

30 FREDONIAN ST
SHIRLEY, MA

LEAD **S107333402**
N/A

Relative:
Higher

Actual:
273 ft.

LEAD:

Community:	Shirley
Unit:	Not reported
Inspector Name:	Christine Caulfield
Inspector License Number:	1950
Activity Type:	INSPECT
Activity Date:	08/13/1998
Start Work Date:	10/15/1998
Activity Descriptions:	Comprehensive Initial Inspection
Outcomes:	Completed - Contact CLPPP for more information

Community: Shirley

(Continued) **S107333402**

Unit:	1
Inspector Name:	Christine Caulfield
Inspector License Number:	1950
Activity Type:	INSPECT
Activity Date:	08/13/1998
Start Work Date:	Not reported
Activity Descriptions:	Comprehensive Initial Inspection
Outcomes:	Hazards Found

Community:	Shirley
Unit:	1
Inspector Name:	Christine Caulfield
Inspector License Number:	1950
Activity Type:	COMPLIANCE
Activity Date:	12/31/1998
Start Work Date:	Not reported
Activity Descriptions:	Letter of Full Deleading Comp
Outcomes:	Issued

Community:	Shirley
Unit:	2
Inspector Name:	Christine Caulfield
Inspector License Number:	1950
Activity Type:	INSPECT
Activity Date:	09/10/1998
Start Work Date:	Not reported
Activity Descriptions:	Comprehensive Initial Inspection
Outcomes:	Hazards Found

Community:	Shirley
Unit:	2
Inspector Name:	Christine Caulfield
Inspector License Number:	1950
Activity Type:	COMPLIANCE
Activity Date:	12/31/1998
Start Work Date:	Not reported
Activity Descriptions:	Letter of Full Deleading Comp
Outcomes:	Issued

Community:	Shirley
Unit:	3
Inspector Name:	Christine Caulfield
Inspector License Number:	1950
Activity Type:	INSPECT
Activity Date:	09/10/1998
Start Work Date:	Not reported
Activity Descriptions:	Comprehensive Initial Inspection
Outcomes:	Hazards Found

Community:	Shirley
Unit:	3
Inspector Name:	Christine Caulfield
Inspector License Number:	1950
Activity Type:	COMPLIANCE
Activity Date:	12/31/1998
Start Work Date:	Not reported
Activity Descriptions:	Letter of Full Deleading Comp

(Continued) **S107333402**

Outcomes: Issued

GV1369
SSE
> 1
3.208 mi.
16936 ft.

JILL REALTY TRUST-WELL #1 TREATMENT PLANT **FINDS** **1017257999**
231 AYER RD **ECHO** **N/A**
HARVARD, MA 01451

Site 1 of 3 in cluster GV

Relative:
Higher

Actual:
266 ft.

FINDS:

Registry ID: 110052236406

Environmental Interest/Information System
WATER TREATMENT PLANT

ECHO:
Envid: 1017257999
Registry ID: 110051919251
DFR URL: http://echo.epa.gov/detailed_facility_report?fid=110051919251

Envid: 1017257999
Registry ID: 110052236406
DFR URL: http://echo.epa.gov/detailed_facility_report?fid=110052236406

GV1370
SSE
> 1
3.208 mi.
16936 ft.

SRP **HW GEN** **S112560523**
231 AYER RD **N/A**
HARVARD, MA 01451

Site 2 of 3 in cluster GV

Relative:
Higher

Actual:
266 ft.

HW GEN:
EPA Id: MV9787725101
RCRA Generator Status: VSQG
State Generator Status: Not reported

GV1371
SSE
> 1
3.208 mi.
16936 ft.

SRP **FINDS** **1009434943**
231 AYER RD **ECHO** **N/A**
HARVARD, MA 01451

Site 3 of 3 in cluster GV

Relative:
Higher

Actual:
266 ft.

FINDS:

Registry ID: 110024338135

Environmental Interest/Information System
MA-EPICS - Massachussetts Environmental Protection Integrated Computer System

ECHO:
Envid: 1009434943
Registry ID: 110024338135

SRP (Continued) **1009434943**

DFR URL: http://echo.epa.gov/detailed_facility_report?fid=110024338135

GI1372
SW
> 1
3.212 mi.
16958 ft.

Relative:
Higher

Actual:
287 ft.

BELL ATLANTIC **LUST** **S102967264**
7 CHURCH ST **RELEASE** **N/A**
SHIRLEY, MA 01464 **LEAD**

Site 20 of 21 in cluster GI

LUST:

Facility:

Release Tracking Number/Current Status:	2-0012004 / RAO
Status Date:	02/26/1998
Source Type:	UST
Release Town:	SHIRLEY
Notification Date:	11/26/1997
Category:	72 HR
Associated ID:	Not reported
Phase:	Not reported
Response Action Outcome:	A1 - A permanent solution has been achieved. Contamination has been reduced to background or a threat of release has been eliminated.
Oil Or Haz Material:	Oil
Location Type:	COMMERCIAL
Source:	UST

Click here to access the MA DEP site for this facility:

Chemicals:

Chemical:	#2 FUEL OIL
Quantity:	300 parts per million

Actions:

Action Type:	RNF
Action Status:	Reportable Release under MGL 21E
Action Date:	1/22/1998
Response Action Outcome:	A permanent solution has been achieved. Contamination has been reduced to background or a threat of release has been eliminated.
Action Type:	Release Disposition
Action Status:	Reportable Release under MGL 21E
Action Date:	11/26/1997
Response Action Outcome:	A permanent solution has been achieved. Contamination has been reduced to background or a threat of release has been eliminated.
Action Type:	Immediate Response Action
Action Status:	Oral Approval of Plan or Action
Action Date:	11/26/1997
Response Action Outcome:	A permanent solution has been achieved. Contamination has been reduced to background or a threat of release has been eliminated.
Action Type:	A Notice sent to a Potentially Responsible Party (PRP)
Action Status:	A MassDEP piece of correspondence was issued (approvals, NORs, etc.
Action Date:	12/16/1997
Response Action Outcome:	A permanent solution has been achieved. Contamination has been reduced to background or a threat of release has been eliminated.

BELL ATLANTIC (Continued) **S102967264**

Action Type:	Immediate Response Action
Action Status:	Written Plan Received
Action Date:	2/26/1998
Response Action Outcome:	A permanent solution has been achieved. Contamination has been reduced to background or a threat of release has been eliminated.

Action Type:	Immediate Response Action
Action Status:	Completion Statement Received
Action Date:	2/26/1998
Response Action Outcome:	A permanent solution has been achieved. Contamination has been reduced to background or a threat of release has been eliminated.

Action Type:	Response Action Outcome - RAO
Action Status:	RAO Statement Received
Action Date:	2/26/1998
Response Action Outcome:	A permanent solution has been achieved. Contamination has been reduced to background or a threat of release has been eliminated.

Release:

Release Tracking Number/Current Status:	2-0012004 / RAO
Primary ID:	Not reported
Official City:	SHIRLEY
Notification:	11/26/1997
Category:	72 HR
Status Date:	02/26/1998
Phase:	Not reported
Response Action Outcome:	A1 - A permanent solution has been achieved. Contamination has been reduced to background or a threat of release has been eliminated.
Oil / Haz Material Type:	Oil

Click here to access the MA DEP site for this facility:

LEAD:

Community:	Shirley
Unit:	C
Inspector Name:	Not reported
Inspector License Number:	Not reported
Activity Type:	INSPECT
Activity Date:	10/21/1991
Start Work Date:	Not reported
Activity Descriptions:	Comprehensive Initial Inspection
Outcomes:	Completed - Contact CLPPP for more information

Community:	Shirley
Unit:	C
Inspector Name:	Not reported
Inspector License Number:	Not reported
Activity Type:	INSPECT
Activity Date:	12/11/1991
Start Work Date:	Not reported
Activity Descriptions:	Reinspection
Outcomes:	Completed - Contact CLPPP for more information

Community:	Shirley

BELL ATLANTIC (Continued) **S102967264**

Unit:	C
Inspector Name:	Not reported
Inspector License Number:	Not reported
Activity Type:	INSPECT
Activity Date:	12/12/1991
Start Work Date:	Not reported
Activity Descriptions:	Reinspection
Outcomes:	Completed - Contact CLPPP for more information

Community:	Shirley
Unit:	C
Inspector Name:	Not reported
Inspector License Number:	Not reported
Activity Type:	INSPECT
Activity Date:	12/20/1991
Start Work Date:	Not reported
Activity Descriptions:	Reinspection
Outcomes:	Completed - Contact CLPPP for more information

Community:	Shirley
Unit:	C
Inspector Name:	Not reported
Inspector License Number:	Not reported
Activity Type:	INSPECT
Activity Date:	12/20/1991
Start Work Date:	Not reported
Activity Descriptions:	Reoccupancy Reinspection
Outcomes:	Issued

Community:	Shirley
Unit:	C
Inspector Name:	Joel Hollis
Inspector License Number:	1316
Activity Type:	COMPLIANCE
Activity Date:	12/20/1991
Start Work Date:	Not reported
Activity Descriptions:	Letter of Full Deleading Comp
Outcomes:	Issued

GI1373 **BELL ATLANTIC** **RGA LUST** **S114994647**
SW **7 CHURCH ST** **N/A**
> 1 **SHIRLEY, MA**
3.212 mi.
16958 ft. **Site 21 of 21 in cluster GI**

Relative:
Higher

Actual:
287 ft.

RGA LUST:

2012	BELL ATLANTIC	7 CHURCH ST
2011	BELL ATLANTIC	7 CHURCH ST
2010	BELL ATLANTIC	7 CHURCH ST
2009	BELL ATLANTIC	7 CHURCH ST
2008	BELL ATLANTIC	7 CHURCH ST
2007	BELL ATLANTIC	7 CHURCH ST
2006	BELL ATLANTIC	7 CHURCH ST
2005	BELL ATLANTIC	7 CHURCH ST
2004	BELL ATLANTIC	7 CHURCH ST
2003	BELL ATLANTIC	7 CHURCH ST
2002	BELL ATLANTIC	7 CHURCH ST

1374
ENE
> 1
3.215 mi.
16974 ft.

276 BOSTON RD
GROTON, MA

LEAD **S108713961**
N/A

Relative:
Higher

Actual:
340 ft.

LEAD:

Community:	Groton
Unit:	Not reported
Inspector Name:	Christopher Maracic
Inspector License Number:	2006
Activity Type:	INSPECT
Activity Date:	04/17/2004
Start Work Date:	Not reported
Activity Descriptions:	Determination
Outcomes:	No Hazards Found

GR1375
SW
> 1
3.216 mi.
16979 ft.

SHIRLEY
SHIRLEY
SHIRLEY, MA 01464

FINDS **1005491414**
ECHO **N/A**

Site 4 of 8 in cluster GR

Relative:
Higher

Actual:
289 ft.

FINDS:

Registry ID: 110010386769

Environmental Interest/Information System
AFS (Aerometric Information Retrieval System (AIRS) Facility Subsystem) replaces the former Compliance Data System (CDS), the National Emission Data System (NEDS), and the Storage and Retrieval of Aerometric Data (SAROAD). AIRS is the national repository for information concerning airborne pollution in the United States. AFS is used to track emissions and compliance data from industrial plants. AFS data are utilized by states to prepare State Implementation Plans to comply with regulatory programs and by EPA as an input for the estimation of total national emissions. AFS is undergoing a major redesign to support facility operating permits required under Title V of the Clean Air Act.

ECHO:

Envid:	1005491414
Registry ID:	110010386769
DFR URL:	http://echo.epa.gov/detailed_facility_report?fid=110010386769

GT1376
SSW
> 1
3.218 mi.
16989 ft.

BIONOSTICS INC
7 JACKSON RD
DEVENS, MA 01432

HW GEN **S112560526**
N/A

Site 2 of 2 in cluster GT

Relative:
Higher

Actual:
335 ft.

HW GEN:

EPA Id:	MV9787727070
RCRA Generator Status:	VSQG
State Generator Status:	VQG-MA

1377
SE
> 1
3.228 mi.
17042 ft.

22 GLENVIEW DR
HARVARD, MA 01451

LEAD **S113806686**
N/A

Relative:
Higher

Actual:
331 ft.

LEAD:

Community:	Harvard
Unit:	Not reported
Inspector Name:	Craig Anderson
Inspector License Number:	3801
Activity Type:	INSPECT
Activity Date:	03/16/2013
Start Work Date:	Not reported
Activity Descriptions:	Comprehensive Initial Inspection
Outcomes:	No Hazards Found

Community:	Harvard
Unit:	Not reported
Inspector Name:	Craig Anderson
Inspector License Number:	3801
Activity Type:	COMPLIANCE
Activity Date:	03/16/2013
Start Work Date:	Not reported
Activity Descriptions:	Letter of Full Initial Insp Comp
Outcomes:	Issued

GW1378
NNE
> 1
3.230 mi.
17056 ft.

INSCO CORPORATION
412 MAIN ST
GROTON, MA 01450

Site 1 of 11 in cluster GW

SHWS **1001198474**
LUST **N/A**
RELEASE
HW GEN

Relative:
Higher

Actual:
293 ft.

SHWS:

Release Tracking Number/Current Status:	2-0000201 / RAO
Release Town:	GROTON
Notification Date:	01/15/1987
Category:	NONE
Associated ID:	Not reported
Current Status:	**Response Action Outcome**
Status Date:	10/18/1994
Phase:	Not reported
Response Action Outcome:	B1 - Remedial actions have not been conducted because a level of No Significant Risk exists.
Oil Or Haz Material:	Oil and Hazardous Material
Location Type:	MANUFACT
Location Type:	INDUSTRIAL
Source:	SEPTICTANK
Source:	UST
Source:	UNCONTAIN
Source:	UNKNOWN

Click here to access the MA DEP site for this facility:

Chemicals:

Chemical:	VOCS
Quantity:	Not reported
Chemical:	PETROLEUM

INSCO CORPORATION (Continued) **1001198474**

Quantity: Not reported
Chemical: UNKNOWN CHEMICAL OF TYPE - HAZARDOUS MATERIAL
Quantity: Not reported

Actions:

Action Type: Release Disposition
Action Status: Valid Transition Site
Action Date: 1/15/1987
Response Action Outcome: Remedial actions have not been conducted because a level of No Significant Risk exists.

Action Type: A Notice sent to a Potentially Responsible Party (PRP)
Action Status: A MassDEP piece of correspondence was issued (approvals, NORs, etc.
Action Date: 1/27/1988
Response Action Outcome: Remedial actions have not been conducted because a level of No Significant Risk exists.

Action Type: An activity type that is related to an Audit
Action Status: NAFNVD
Action Date: 10/15/1991
Response Action Outcome: Remedial actions have not been conducted because a level of No Significant Risk exists.

Action Type: Response Action Outcome - RAO
Action Status: RAO Statement Received
Action Date: 10/18/1994
Response Action Outcome: Remedial actions have not been conducted because a level of No Significant Risk exists.

Action Type: Response Action Outcome - RAO
Action Status: Level I - Technical Screen Audit
Action Date: 12/5/2008
Response Action Outcome: Remedial actions have not been conducted because a level of No Significant Risk exists.

Action Type: Response Action Outcome - RAO
Action Status: Revised Statement or Transmittal Received
Action Date: 2/12/1995
Response Action Outcome: Remedial actions have not been conducted because a level of No Significant Risk exists.

Action Type: Response Action Outcome - RAO
Action Status: Level I - Technical Screen Audit
Action Date: 3/7/2008
Response Action Outcome: Remedial actions have not been conducted because a level of No Significant Risk exists.

Action Type: TREGS
Action Status: BWSC05
Action Date: 6/30/1994
Response Action Outcome: Remedial actions have not been conducted because a level of No Significant Risk exists.

Action Type: Tier Classification
Action Status: Tier 1B Classification
Action Date: 6/30/1994
Response Action Outcome: Remedial actions have not been conducted because a level of No Significant Risk exists.

INSCO CORPORATION (Continued) **1001198474**

Action Type:	Tier Classification
Action Status:	Transmittal, Notice, or Notification Received
Action Date:	6/30/1994
Response Action Outcome:	Remedial actions have not been conducted because a level of No Significant Risk exists.

Action Type:	PIP
Action Status:	Public Involvement Petition Received
Action Date:	6/30/1994
Response Action Outcome:	Remedial actions have not been conducted because a level of No Significant Risk exists.

Action Type:	Tier Classification
Action Status:	Permit Effective Date
Action Date:	6/30/1994
Response Action Outcome:	Remedial actions have not been conducted because a level of No Significant Risk exists.

Action Type:	RLFA
Action Status:	FLDRUN
Action Date:	8/8/2014
Response Action Outcome:	Remedial actions have not been conducted because a level of No Significant Risk exists.

LUST:

Facility:

Release Tracking Number/Current Status:	2-0000201 / RAO
Status Date:	10/18/1994
Source Type:	UST
Release Town:	GROTON
Notification Date:	01/15/1987
Category:	NONE
Associated ID:	Not reported
Phase:	Not reported
Response Action Outcome:	B1 - Remedial actions have not been conducted because a level of No Significant Risk exists.
Oil Or Haz Material:	Oil and Hazardous Material

Location Type:	MANUFACT
Location Type:	INDUSTRIAL
Source:	SEPTICTANK
Source:	UST
Source:	UNCONTAIN
Source:	UNKNOWN

Click here to access the MA DEP site for this facility:

Chemicals:

Chemical:	VOCS
Quantity:	Not reported
Chemical:	PETROLEUM
Quantity:	Not reported
Chemical:	UNKNOWN CHEMICAL OF TYPE - HAZARDOUS MATERIAL

INSCO CORPORATION (Continued) **1001198474**

Quantity: Not reported

Actions:

Action Type: Release Disposition
Action Status: Valid Transition Site
Action Date: 1/15/1987
Response Action Outcome: Remedial actions have not been conducted because a level of No Significant Risk exists.

Action Type: A Notice sent to a Potentially Responsible Party (PRP)
Action Status: A MassDEP piece of correspondence was issued (approvals, NORs, etc.
Action Date: 1/27/1988
Response Action Outcome: Remedial actions have not been conducted because a level of No Significant Risk exists.

Action Type: An activity type that is related to an Audit
Action Status: NAFNVD
Action Date: 10/15/1991
Response Action Outcome: Remedial actions have not been conducted because a level of No Significant Risk exists.

Action Type: Response Action Outcome - RAO
Action Status: RAO Statement Received
Action Date: 10/18/1994
Response Action Outcome: Remedial actions have not been conducted because a level of No Significant Risk exists.

Action Type: Response Action Outcome - RAO
Action Status: Level I - Technical Screen Audit
Action Date: 12/5/2008
Response Action Outcome: Remedial actions have not been conducted because a level of No Significant Risk exists.

Action Type: Response Action Outcome - RAO
Action Status: Revised Statement or Transmittal Received
Action Date: 2/12/1995
Response Action Outcome: Remedial actions have not been conducted because a level of No Significant Risk exists.

Action Type: Response Action Outcome - RAO
Action Status: Level I - Technical Screen Audit
Action Date: 3/7/2008
Response Action Outcome: Remedial actions have not been conducted because a level of No Significant Risk exists.

Action Type: TREGS
Action Status: BWSC05
Action Date: 6/30/1994
Response Action Outcome: Remedial actions have not been conducted because a level of No Significant Risk exists.

Action Type: Tier Classification
Action Status: Tier 1B Classification
Action Date: 6/30/1994
Response Action Outcome: Remedial actions have not been conducted because a level of No Significant Risk exists.

Action Type: Tier Classification

INSCO CORPORATION (Continued) **1001198474**

Action Status: Transmittal, Notice, or Notification Received
Action Date: 6/30/1994
Response Action Outcome: Remedial actions have not been conducted because a level of No Significant Risk exists.

Action Type: PIP
Action Status: Public Involvement Petition Received
Action Date: 6/30/1994
Response Action Outcome: Remedial actions have not been conducted because a level of No Significant Risk exists.

Action Type: Tier Classification
Action Status: Permit Effective Date
Action Date: 6/30/1994
Response Action Outcome: Remedial actions have not been conducted because a level of No Significant Risk exists.

Action Type: RLFA
Action Status: FLDRUN
Action Date: 8/8/2014
Response Action Outcome: Remedial actions have not been conducted because a level of No Significant Risk exists.

Release:
Release Tracking Number/Current Status: 2-0000201 / RAO
Primary ID: Not reported
Official City: GROTON
Notification: 01/15/1987
Category: NONE
Status Date: 10/18/1994
Phase: Not reported
Response Action Outcome: B1 - Remedial actions have not been conducted because a level of No Significant Risk exists.
Oil / Haz Material Type: Oil and Hazardous Material

Click here to access the MA DEP site for this facility:

HW GEN:
EPA Id: MAD001052620
RCRA Generator Status: VSQG
State Generator Status: SQG-MA

GW1379 **INSCO** **FINDS** **1000175329**
NNE **412 MAIN ST.** **ECHO** **N/A**
> 1 **GROTON, MA 01450**
3.230 mi.
17056 ft. **Site 2 of 11 in cluster GW**

Relative: Higher

Actual: 293 ft.

FINDS:

Registry ID: 110000308783

Environmental Interest/Information System
US EPA TRIS (Toxics Release Inventory System) contains information from facilities on the amounts of over 300 listed toxic chemicals that

INSCO (Continued) **1000175329**

these facilities release directly to air, water, land, or that are transported off-site.

US National Pollutant Discharge Elimination System (NPDES) module of the Compliance Information System (ICIS) tracks surface water permits issued under the Clean Water Act. Under NPDES, all facilities that discharge pollutants from any point source into waters of the United States are required to obtain a permit. The permit will likely contain limits on what can be discharged, impose monitoring and reporting requirements, and include other provisions to ensure that the discharge does not adversely affect water quality.

RCRAInfo is a national information system that supports the Resource Conservation and Recovery Act (RCRA) program through the tracking of events and activities related to facilities that generate, transport, and treat, store, or dispose of hazardous waste. RCRAInfo allows RCRA program staff to track the notification, permit, compliance, and corrective action activities required under RCRA.

MA-EPICS - Massachussetts Environmental Protection Integrated Computer System

ICIS (Integrated Compliance Information System) is the Integrated Compliance Information System and provides a database that, when complete, will contain integrated Enforcement and Compliance information across most of EPA's programs. The vision for ICIS is to replace EPA's independent databases that contain Enforcement data with a single repository for that information. Currently, ICIS contains all Federal Administrative and Judicial enforcement actions. This information is maintained in ICIS by EPA in the Regional offices and it Headquarters. A future release of ICIS will replace the Permit Compliance System (PCS) which supports the NPDES and will integrate that information with Federal actions already in the system. ICIS also has the capability to track other activities occurring in the Region that support Compliance and Enforcement programs. These include; Incident Tracking, Compliance Assistance, and Compliance Monitoring.

SPCC

ECHO:

Envid:	1000175329
Registry ID:	110000308783
DFR URL:	http://echo.epa.gov/detailed_facility_report?fid=110000308783

GW1380 **INSCO CORP.** **RGA HWS** **S115026001**
NNE **412 MAIN ST.** **N/A**
> 1 **GROTON, MA**
3.230 mi.
17056 ft. **Site 3 of 11 in cluster GW**

Relative:
Higher

Actual:
293 ft.

RGA HWS:

1995	INSCO CORP.	412 MAIN ST.
1994	INSCO CORP.	412 MAIN ST.
1993	INSCO CORP.	412 MAIN ST.
1992	INSCO CORP.	412 MAIN ST.
1991	INSCO CORP.	412 MAIN ST.

GW1381 **INSCO CORP** **RGA LUST** **S114999884**
NNE **412 MAIN ST** **N/A**
> 1 **GROTON, MA**
3.230 mi.
17056 ft. **Site 4 of 11 in cluster GW**

Relative:
Higher

Actual:
293 ft.

RGA LUST:

2012	INSCO CORP	412 MAIN ST
2011	INSCO CORP	412 MAIN ST
2010	INSCO CORP	412 MAIN ST
2009	INSCO CORP	412 MAIN ST
2008	INSCO CORP	412 MAIN ST
2007	INSCO CORP	412 MAIN ST
2006	INSCO CORP	412 MAIN ST
2005	INSCO CORP	412 MAIN ST
2004	INSCO CORP	412 MAIN ST
2003	INSCO CORP	412 MAIN ST
2002	INSCO CORP	412 MAIN ST

GW1382 **INSCO CORPORATION** **TIER 2** **S112291994**
NNE **412 MAIN STREET** **N/A**
> 1 **GROTON, MA 01450**
3.230 mi.
17056 ft. **Site 5 of 11 in cluster GW**

Relative:
Higher

Actual:
293 ft.

TIER 2:

Report Year:	2011
Facility Id:	FATR20116C5SGV00258Z
Facility Dept:	Not reported
Latitude:	42.61816
Longitude:	-71.58203
Mailing Address:	Not reported
Mailing City/State/Zip:	Not reported
Mailing Country:	Not reported
Notes:	Not reported
All Chemicals Same As Last Yr:	T
Date Signed:	02/22/2012
Dike Or Other Safeguard:	Not reported
Failed Validation:	Not reported
Date Modified:	12/05/2012
Fees Total:	Not reported
Num Of Employees:	49
Site Coord Abbreviated?:	Not reported
Site Map:	T
State Label Code:	MA2011
Submitted By:	Edward T. Kotowski
Validation Report:	Not reported
Fire District:	Groton Fire Department
Latlong Location Description:	CE - Center of Facility
Latlong Method:	I2 - Interpolation (Photo)
Record Key:	FDTR20116C5SGV00359E
Id:	333612
Type:	NAICS
Description:	Speed Changer, Industrial High-Speed Drive and Gear Manufacturing
Last Modified:	2/25/2009
Record Key:	FDTR20116C5SGV00459E
Id:	001052620
Type:	Dun & Bradstreet

INSCO CORPORATION (Continued) **S112291994**

Description: Not reported
Last Modified: 2/25/2009

Contact:
Report Year: 2011
Contact Record Id: CTTR20116C5U8D005MQ4
Title: Executive Vice President
Contact Name: Rutherford
Contact Email: Not reported
Contact Mail Address: 412 Main Street
Contact Mail City: Groton
Contact Mail State: MA
Contact Mail Zip: 01450
Contact Mail Country: USA
Contact1 Type: Owner / Operator
Contact2 Type: Not reported
Contact3 Type: Not reported
Contact4 Type: Not reported
Modification Date: 2/28/2012

Contact:
Report Year: 2011
Contact Record Id: CTTR20116C5UAP009MGU
Title: Not reported
Contact Name: Kotowski
Contact Email: EdK@inscocorp.com
Contact Mail Address: 412 Main Street
Contact Mail City: Groton
Contact Mail State: MA
Contact Mail Zip: 01450
Contact Mail Country: USA
Contact1 Type: Regulatory Point of Contact
Contact2 Type: Not reported
Contact3 Type: Not reported
Contact4 Type: Not reported
Modification Date: 2/25/2009

Contact:
Report Year: 2011
Contact Record Id: CTTR20116C5UD000DMF0
Title: Primary Facility Spill Coordinator
Contact Name: Considine
Contact Email: Not reported
Contact Mail Address: 412 Main Street
Contact Mail City: Groton
Contact Mail State: MA
Contact Mail Zip: 01450
Contact Mail Country: USA
Contact1 Type: Emergency Contact
Contact2 Type: Not reported
Contact3 Type: Not reported
Contact4 Type: Not reported
Modification Date: 2/28/2012

INSCO CORPORATION (Continued) **S112291994**

Contact:

Report Year:	2011
Contact Record Id:	CTTR20117RABFQ006J8V
Title:	Health and Safety Department
Contact Name:	Fuchs Lubricants Co.
Contact Email:	Not reported
Contact Mail Address:	17050 Lathrop Avenue
Contact Mail City:	Harvey
Contact Mail State:	IL
Contact Mail Zip:	60426
Contact Mail Country:	USA
Contact1 Type:	Other
Contact2 Type:	Not reported
Contact3 Type:	Not reported
Contact4 Type:	Not reported
Modification Date:	2/24/2011

Chemicals:

Acute:	Not reported
Ave Amount:	15,000
Ave Amount Code:	04
Chem Inv Record Id:	CVTR20116C60620013P6
Chem Same As Last Yr:	T
Chronic:	Not reported
CICAS:	Not reported
CI EHS Chemical:	Not reported
CI Last Modified:	2/28/2012
Days On Site:	365
Entered Chemical Name:	Reno-cut 462 (also called Eco-cut 462)
Fire:	T
Gas:	Not reported
Liquid:	T
Max Amount:	19400
Max Amount Code:	04
Max Amt Container:	1344
Mixture:	T
Pressure:	Not reported
Pure:	Not reported
Reactive:	Not reported
Solid:	Not reported
State01 Checkbox:	T
State01 Number:	352
State01 Text:	Not reported
State02 Checkbox:	Not reported
State02 Number:	1
State02 Text:	Year
State03 Checkbox:	Not reported
State03 Number:	352
State03 Text:	Not reported
State04 Checkbox:	Not reported
State04 Number:	352
State04 Text:	Liquid
State05 Checkbox:	Not reported
State05 Text:	Not reported
State06 Checkbox:	Not reported

INSCO CORPORATION (Continued) **S112291994**

State06 Text:	Not reported
State07 Checkbox:	Not reported
State07 Text:	Ships from their Eastham, CT warehouse on common carrier. The route is indeterminate.
State1 Contact Field:	Fuchs Lubricants Co.
State Label Code:	MA2011
Trade Secret:	Not reported

Location:

Record Key:	CLTR20116C61G10024U3
Chem Inv Record Id:	CVTR20116C60620013P6
Type Code:	Other
Pressure Code:	Ambient pressure
Temperature Code:	Ambient temperature
Location:	8 machines in Building No.2 and 4 machines in Building No. 3
Amount:	12000
Amount Unit:	pounds
Last Modified:	2/28/2012

Record Key:	CLTR20116C61PG003KLH
Chem Inv Record Id:	CVTR20116C60620013P6
Type Code:	Steel Drum
Pressure Code:	Ambient pressure
Temperature Code:	Ambient temperature
Location:	Barrel Room off Building No. 1
Amount:	3168
Amount Unit:	pounds
Last Modified:	2/28/2012

Acute:	Not reported
Ave Amount:	26944
Ave Amount Code:	04
Chem Inv Record Id:	CVTR20116C61U5004MDQ
Chem Same As Last Yr:	T
Chronic:	Not reported
CICAS:	Not reported
CI EHS Chemical:	Not reported
CI Last Modified:	2/28/2012
Days On Site:	365
Entered Chemical Name:	Renogrind FG16 (also called Ecogrind FG16)
Fire:	T
Gas:	Not reported
Liquid:	T
Max Amount:	31168
Max Amount Code:	04
Max Amt Container:	4928
Mixture:	T
Pressure:	Not reported
Pure:	Not reported
Reactive:	Not reported
Solid:	Not reported
State01 Checkbox:	T
State01 Number:	352
State01 Text:	Not reported
State02 Checkbox:	Not reported
State02 Number:	1
State02 Text:	Year

INSCO CORPORATION (Continued) **S112291994**

State03 Checkbox:	Not reported
State03 Number:	352
State03 Text:	Not reported
State04 Checkbox:	Not reported
State04 Number:	352
State04 Text:	Liquid
State05 Checkbox:	Not reported
State05 Text:	Not reported
State06 Checkbox:	Not reported
State06 Text:	Not reported
State07 Checkbox:	Not reported
State07 Text:	Ships from their Eastham, CT warehouse on common carrier. The route is indeterminate.
State1 Contact Field:	Fuchs Lubricants Co.
State Label Code:	MA2011
Trade Secret:	Not reported

Location:

Record Key:	CLTR20116C61X9005B5N
Chem Inv Record Id:	CVTR20116C61U5004MDQ
Type Code:	Other
Pressure Code:	Ambient pressure
Temperature Code:	Ambient temperature
Location:	4 Machines in Building No. 2 and 5 machines in Building No. 3
Amount:	25536
Amount Unit:	pounds
Last Modified:	2/28/2012

Record Key:	CLTR20116C61Y60063YY
Chem Inv Record Id:	CVTR20116C61U5004MDQ
Type Code:	Steel Drum
Pressure Code:	Ambient pressure
Temperature Code:	Ambient temperature
Location:	Barrel Room off Building No. 1
Amount:	1408
Amount Unit:	pounds
Last Modified:	2/28/2012

GW1383 **INSCO CORP** **RGA HWS** **S115026002**
NNE **412 MAIN ST** **N/A**
> 1 **GROTON, MA**
3.230 mi.
17056 ft. **Site 6 of 11 in cluster GW**

Relative:
Higher

Actual:
293 ft.

RGA HWS:

2012	INSCO CORP	412 MAIN ST
2011	INSCO CORP	412 MAIN ST
2010	INSCO CORP	412 MAIN ST
2009	INSCO CORP	412 MAIN ST
2008	INSCO CORP	412 MAIN ST
2007	INSCO CORP	412 MAIN ST
2006	INSCO CORP	412 MAIN ST
2005	INSCO CORP	412 MAIN ST
2004	INSCO CORP	412 MAIN ST
2003	INSCO CORP	412 MAIN ST
2002	INSCO CORP	412 MAIN ST

INSCO CORP (Continued) **S115026002**

2001	INSCO CORP	412 MAIN ST
2000	INSCO CORP	412 MAIN ST
1999	INSCO CORP	412 MAIN ST
1998	INSCO CORP	412 MAIN ST
1997	INSCO CORP	412 MAIN ST
1996	INSCO CORP	412 MAIN ST

GW1384 **INSCO CORPORATION** **SEMS-ARCHIVE** **1015734333**
NNE **MAIN STREET** **RCRA-CESQG** **MAD001052620**
> 1 **GROTON, MA 01450**
3.230 mi.
17056 ft. **Site 7 of 11 in cluster GW**

Relative:
Higher

Actual:
293 ft.

SEMS-ARCHIVE:
Site ID: 102587
EPA ID: MAD001052620
Federal Facility: N
NPL: Not on the NPL
Non NPL Status: NFRAP-Site does not qualify for the NPL based on existing information

Following information was gathered from the prior CERCLIS update completed in 10/2013:
Site ID: 0102587
Federal Facility: Not a Federal Facility
NPL Status: Not on the NPL
Non NPL Status: NFRAP-Site does not qualify for the NPL based on existing information

CERCLIS-NFRAP Site Contact Details:
Contact Sequence ID: 1335110.00000
Person ID: 1270187.00000

CERCLIS-NFRAP Assessment History:
Action: ARCHIVE SITE
Date Started: / /
Date Completed: 01/07/09
Priority Level: Not reported

Action: DISCOVERY
Date Started: / /
Date Completed: 01/08/92
Priority Level: Not reported

Action: OTHER CLEANUP ACTIVITY
Date Started: 07/01/00
Date Completed: 12/11/08
Priority Level: NFRAP-Site does not qualify for the NPL based on existing information

Action: PRELIMINARY ASSESSMENT
Date Started: / /
Date Completed: 08/18/93
Priority Level: Low priority for further assessment

RCRA-CESQG:
Date form received by agency: 03/23/2016
Facility name: INSCO CORPORATION
Facility address: 412 MAIN ST
GROTON, MA 01450

INSCO CORPORATION (Continued) **1015734333**

EPA ID:	MAD001052620
Mailing address:	PO BOX 489 GROTON, MA 014500000
Contact:	DANIEL CONSIDINE
Contact address:	PO BOX 489 GROTON, MA 014500000
Contact country:	US
Contact telephone:	(978) 448-6368
Contact email:	DANC@INSCORP.COM
EPA Region:	01
Land type:	Private
Classification:	Conditionally Exempt Small Quantity Generator
Description:	Handler: generates 100 kg or less of hazardous waste per calendar month, and accumulates 1000 kg or less of hazardous waste at any time; or generates 1 kg or less of acutely hazardous waste per calendar month, and accumulates at any time: 1 kg or less of acutely hazardous waste; or 100 kg or less of any residue or contaminated soil, waste or other debris resulting from the cleanup of a spill, into or on any land or water, of acutely hazardous waste; or generates 100 kg or less of any residue or contaminated soil, waste or other debris resulting from the cleanup of a spill, into or on any land or water, of acutely hazardous waste during any calendar month, and accumulates at any time: 1 kg or less of acutely hazardous waste; or 100 kg or less of any residue or contaminated soil, waste or other debris resulting from the cleanup of a spill, into or on any land or water, of acutely hazardous waste

Owner/Operator Summary:

Owner/operator name:	INSCO CORPORATION
Owner/operator address:	PO BOX 489 GROTON, MA 01450
Owner/operator country:	US
Owner/operator telephone:	Not reported
Legal status:	Private
Owner/Operator Type:	Operator
Owner/Op start date:	03/01/1961
Owner/Op end date:	Not reported

Owner/operator name:	INSCO CORPORATION
Owner/operator address:	PO BOX 489 GROTON, MA 01450
Owner/operator country:	US
Owner/operator telephone:	Not reported
Legal status:	Private
Owner/Operator Type:	Owner
Owner/Op start date:	03/01/1961
Owner/Op end date:	Not reported

Handler Activities Summary:

U.S. importer of hazardous waste:	No
Mixed waste (haz. and radioactive):	No
Recycler of hazardous waste:	No
Transporter of hazardous waste:	No
Treater, storer or disposer of HW:	No
Underground injection activity:	No
On-site burner exemption:	No

INSCO CORPORATION (Continued) **1015734333**

Furnace exemption: No
Used oil fuel burner: No
Used oil processor: No
User oil refiner: No
Used oil fuel marketer to burner: No
Used oil Specification marketer: No
Used oil transfer facility: No
Used oil transporter: No

. Waste code: D001
. Waste name: IGNITABLE WASTE

. Waste code: MA01
. Waste name: WASTE OIL

Historical Generators:
Date form received by agency: 11/16/1982
Site name: INSCO CORPORATION
Classification: Conditionally Exempt Small Quantity Generator

. Waste code: F001
. Waste name: THE FOLLOWING SPENT HALOGENATED SOLVENTS USED IN DEGREASING: TETRACHLOROETHYLENE, TRICHLORETHYLENE, METHYLENE CHLORIDE, 1,1,1-TRICHLOROETHANE, CARBON TETRACHLORIDE AND CHLORINATED FLUOROCARBONS; ALL SPENT SOLVENT MIXTURES/BLENDS USED IN DEGREASING CONTAINING, BEFORE USE, A TOTAL OF TEN PERCENT OR MORE (BY VOLUME) OF ONE OR MORE OF THE ABOVE HALOGENATED SOLVENTS OR THOSE SOLVENTS LISTED IN F002, F004, AND F005; AND STILL BOTTOMS FROM THE RECOVERY OF THESE SPENT SOLVENTS AND SPENT SOLVENT MIXTURES.

Facility Has Received Notices of Violations:
Regulation violated: Not reported
Area of violation: Generators - Pre-transport
Date violation determined: 01/06/2016
Date achieved compliance: Not reported
Violation lead agency: State
Enforcement action: WRITTEN INFORMAL
Enforcement action date: 02/08/2016
Enf. disposition status: Not reported
Enf. disp. status date: Not reported
Enforcement lead agency: State
Proposed penalty amount: Not reported
Final penalty amount: Not reported
Paid penalty amount: Not reported

Regulation violated: Not reported
Area of violation: State Statute or Regulation
Date violation determined: 01/06/2016
Date achieved compliance: Not reported
Violation lead agency: State
Enforcement action: WRITTEN INFORMAL
Enforcement action date: 02/08/2016
Enf. disposition status: Not reported
Enf. disp. status date: Not reported
Enforcement lead agency: State
Proposed penalty amount: Not reported

INSCO CORPORATION (Continued) **1015734333**

Final penalty amount: Not reported
Paid penalty amount: Not reported

Regulation violated: Not reported
Area of violation: Generators - General
Date violation determined: 10/11/1984
Date achieved compliance: 11/01/1984
Violation lead agency: State
Enforcement action: WRITTEN INFORMAL
Enforcement action date: 10/12/1984
Enf. disposition status: Not reported
Enf. disp. status date: Not reported
Enforcement lead agency: State
Proposed penalty amount: Not reported
Final penalty amount: Not reported
Paid penalty amount: Not reported

Evaluation Action Summary:
Evaluation date: 01/06/2016
Evaluation: COMPLIANCE EVALUATION INSPECTION ON-SITE
Area of violation: Generators - Pre-transport
Date achieved compliance: Not reported
Evaluation lead agency: State

Evaluation date: 01/06/2016
Evaluation: COMPLIANCE EVALUATION INSPECTION ON-SITE
Area of violation: State Statute or Regulation
Date achieved compliance: Not reported
Evaluation lead agency: State

Evaluation date: 02/10/1987
Evaluation: COMPLIANCE EVALUATION INSPECTION ON-SITE
Area of violation: Not reported
Date achieved compliance: Not reported
Evaluation lead agency: State

Evaluation date: 11/01/1984
Evaluation: COMPLIANCE SCHEDULE EVALUATION
Area of violation: Not reported
Date achieved compliance: Not reported
Evaluation lead agency: State

Evaluation date: 10/11/1984
Evaluation: COMPLIANCE EVALUATION INSPECTION ON-SITE
Area of violation: Generators - General
Date achieved compliance: 11/01/1984
Evaluation lead agency: State

GQ1385 **LEAD** **S107354098**
NNE **43 CHANPNEY ST** **N/A**
> 1 **GROTON, MA**
3.231 mi.
17059 ft. **Site 2 of 2 in cluster GQ**

Relative:
Higher

Actual:
337 ft.

LEAD:
Community: Groton
Unit: Not reported
Inspector Name: Mel Blackman

(Continued) **S107354098**

Inspector License Number:	1377
Activity Type:	INSPECT
Activity Date:	08/04/1995
Start Work Date:	Not reported
Activity Descriptions:	Comprehensive Initial Inspection
Outcomes:	Hazards Found

GU1386 **FEDERAL MEDICAL CENTER** **RCRA-SQG** **1014954103**
SSW **42 PATTON RD** **FINDS** **MAC300020344**
> 1 **AYER, MA 01432** **ECHO**
3.231 mi.
17060 ft. **Site 7 of 7 in cluster GU**

Relative:
Higher

Actual:
353 ft.

RCRA-SQG:

Date form received by agency:	08/07/2012
Facility name:	FEDERAL MEDICAL CENTER
Facility address:	42 PATTON RD AYER, MA 01432
EPA ID:	MAC300020344
Mailing address:	PO BOX 880 42 PATTON ROAD DEVENS, MA 014320000
Contact:	LEE ANN SCHMIDT
Contact address:	PO BOX 880 42 PATTON ROAD DEVENS, MA 014320000
Contact country:	US
Contact telephone:	(978) 796-1295
Contact email:	LASCHMIDT@BOP.GOV
EPA Region:	01
Classification:	Small Small Quantity Generator
Description:	Handler: generates more than 100 and less than 1000 kg of hazardous waste during any calendar month and accumulates less than 6000 kg of hazardous waste at any time; or generates 100 kg or less of hazardous waste during any calendar month, and accumulates more than 1000 kg of hazardous waste at any time

Owner/Operator Summary:

Owner/operator name:	FEDERAL BUREAU OF PRISONS
Owner/operator address:	PO BOX 880 42 PATTON ROAD DEVENS, MA 01432
Owner/operator country:	US
Owner/operator telephone:	Not reported
Legal status:	Federal
Owner/Operator Type:	Owner
Owner/Op start date:	11/10/1998
Owner/Op end date:	Not reported

Owner/operator name:	FEDERAL BUREAU OF PRISONS
Owner/operator address:	PO BOX 880 42 PATTON ROAD DEVENS, MA 01432
Owner/operator country:	US
Owner/operator telephone:	Not reported
Legal status:	Federal
Owner/Operator Type:	Operator
Owner/Op start date:	11/10/1998
Owner/Op end date:	Not reported

FEDERAL MEDICAL CENTER (Continued) **1014954103**

Handler Activities Summary:

U.S. importer of hazardous waste:	No
Mixed waste (haz. and radioactive):	No
Recycler of hazardous waste:	No
Transporter of hazardous waste:	No
Treater, storer or disposer of HW:	No
Underground injection activity:	No
On-site burner exemption:	No
Furnace exemption:	No
Used oil fuel burner:	No
Used oil processor:	No
User oil refiner:	No
Used oil fuel marketer to burner:	No
Used oil Specification marketer:	No
Used oil transfer facility:	No
Used oil transporter:	No

. Waste code: D001
. Waste name: IGNITABLE WASTE

. Waste code: D002
. Waste name: CORROSIVE WASTE

. Waste code: D008
. Waste name: LEAD

. Waste code: D009
. Waste name: MERCURY

. Waste code: D011
. Waste name: SILVER

. Waste code: D035
. Waste name: METHYL ETHYL KETONE

. Waste code: P001
. Waste name: 2H-1-BENZOPYRAN-2-ONE, 4-HYDROXY-3-(3-OXO-1-PHENYLBUTYL)-, & SALTS, WHEN PRESENT AT CONCENTRATIONS GREATER THAN 0.3% (OR) WARFARIN, & SALTS, WHEN PRESENT AT CONCENTRATIONS GREATER THAN 0.3%

. Waste code: MA01
. Waste name: WASTE OIL

. Waste code: MA02
. Waste name: PCB WASTES

. Waste code: MA95
. Waste name: UNIVERSAL WASTE

. Waste code: MA98
. Waste name: OFF SPECIFICATION USED OIL FUEL THAT IS SHIPPED USING A HW MANIFEST

. Waste code: MA99
. Waste name: NON-HAZARDOUS WASTE TO BE USED ONLY FOR NON-HW SHIPPED USING HW MANIFEST

Violation Status: No violations found

FEDERAL MEDICAL CENTER (Continued) **1014954103**

FINDS:

Registry ID: 110024358602

Environmental Interest/Information System

AFS (Aerometric Information Retrieval System (AIRS) Facility Subsystem) replaces the former Compliance Data System (CDS), the National Emission Data System (NEDS), and the Storage and Retrieval of Aerometric Data (SAROAD). AIRS is the national repository for information concerning airborne pollution in the United States. AFS is used to track emissions and compliance data from industrial plants. AFS data are utilized by states to prepare State Implementation Plans to comply with regulatory programs and by EPA as an input for the estimation of total national emissions. AFS is undergoing a major redesign to support facility operating permits required under Title V of the Clean Air Act.

AIR EMISSIONS CLASSIFICATION UNKNOWN

US EPA TRIS (Toxics Release Inventory System) contains information from facilities on the amounts of over 300 listed toxic chemicals that these facilities release directly to air, water, land, or that are transported off-site.

RCRAInfo is a national information system that supports the Resource Conservation and Recovery Act (RCRA) program through the tracking of events and activities related to facilities that generate, transport, and treat, store, or dispose of hazardous waste. RCRAInfo allows RCRA program staff to track the notification, permit, compliance, and corrective action activities required under RCRA.

MA-EPICS - Massachussetts Environmental Protection Integrated Computer System

AIR MINOR

ICIS (Integrated Compliance Information System) is the Integrated Compliance Information System and provides a database that, when complete, will contain integrated Enforcement and Compliance information across most of EPA's programs. The vision for ICIS is to replace EPA's independent databases that contain Enforcement data with a single repository for that information. Currently, ICIS contains all Federal Administrative and Judicial enforcement actions. This information is maintained in ICIS by EPA in the Regional offices and it Headquarters. A future release of ICIS will replace the Permit Compliance System (PCS) which supports the NPDES and will integrate that information with Federal actions already in the system. ICIS also has the capability to track other activities occurring in the Region that support Compliance and Enforcement programs. These include; Incident Tracking, Compliance Assistance, and Compliance Monitoring.

SPCC

ECHO:

Envid: 1014954103

FEDERAL MEDICAL CENTER (Continued) **1014954103**

Registry ID: 110024358602
DFR URL: http://echo.epa.gov/detailed_facility_report?fid=110024358602

1387
WNW
> 1
3.234 mi.
17076 ft.

JOE'S GARAGE
RT 2A/GREAT RD.
SHIRLEY, MA 01464

SPILLS **S101023685**
N/A

Relative:
Higher

Actual:
282 ft.

MA Spills:

Facility ID:	0000	Spill ID:	C89-0044
Staff Lead:	BRESNAHAN, C	Date Entered:	19890803
Last Entered:	19890803	First Response:	19890126
Spill Date:	Not reported	Spill Time:	Not reported
Report Date:	Not reported	Report Time:	Not reported
Case Closed:	YES	Mat Type:	PETROLEUM
Virgin Waste:	WASTE	Contam Soil:	Not reported
Env Impact:	Not reported	Other Impact:	Not reported
Material:	WASTE OIL	Other Material:	Not reported
Qty Reported:	UNKNOWN	Qty Actual:	UNKNOWN
Qty Reported:	_____	Qty Actual:	_____
CAS No:	Not reported	PCB Lev (ppm):	_____
Source:	OTHER SOURCE >	Other Source:	NO SOURCE
Incident:	OTHER RELEASE >	Other Incdnt:	NO RELEASE
Cleanup Type:	___	Contractor:	NOT USED
Referral:	NO	LUST Elig:	NO
Report Prep:	Not reported	Category:	Not reported
Notifier:	Not reported		
Notif Tel:	Not reported		
Days/Close:	330		

GR1388
SW
> 1
3.236 mi.
17088 ft.

19 MAIN ST
SHIRLEY, MA 01464

Site 5 of 8 in cluster GR

LEAD **S113985273**
N/A

Relative:
Higher

Actual:
287 ft.

LEAD:

Community:	Shirley
Unit:	2
Inspector Name:	Bridgette Braley
Inspector License Number:	3488
Activity Type:	INSPECT
Activity Date:	06/03/2005
Start Work Date:	Not reported
Activity Descriptions:	Determination
Outcomes:	Hazards Found

GR1389 **LEAD** **S107304800**
SW **19 MAIN ST** **N/A**
> 1 **SHIRLEY, MA 01464**
3.236 mi.
17088 ft. **Site 6 of 8 in cluster GR**

Relative:
Higher

Actual:
287 ft.

LEAD:

Community:	Shirley
Unit:	1
Inspector Name:	Joseph Cataldo
Inspector License Number:	3147
Activity Type:	INSPECT
Activity Date:	07/22/2005
Start Work Date:	Not reported
Activity Descriptions:	Comprehensive Initial Inspection
Outcomes:	Hazards Found

Community:	Shirley
Unit:	2
Inspector Name:	Joseph Cataldo
Inspector License Number:	3147
Activity Type:	INSPECT
Activity Date:	07/22/2005
Start Work Date:	Not reported
Activity Descriptions:	Comprehensive Initial Inspection
Outcomes:	Hazards Found

GR1390 **LANDRY DEHART AUTO BODY** **FINDS** **1016272341**
SW **MAIN ST** **ECHO** **N/A**
> 1 **SHIRLEY, MA 01464**
3.239 mi.
17104 ft. **Site 7 of 8 in cluster GR**

Relative:
Higher

Actual:
287 ft.

FINDS:

Registry ID: 110008402415

Environmental Interest/Information System

RCRAInfo is a national information system that supports the Resource Conservation and Recovery Act (RCRA) program through the tracking of events and activities related to facilities that generate, transport, and treat, store, or dispose of hazardous waste. RCRAInfo allows RCRA program staff to track the notification, permit, compliance, and corrective action activities required under RCRA.

MA-EPICS - Massachussetts Environmental Protection Integrated Computer System

ECHO:

Envid:	1016272341
Registry ID:	110008402415
DFR URL:	http://echo.epa.gov/detailed_facility_report?fid=110008402415

GR1391 SW > 1 3.239 mi. 17104 ft. | **TREMBLAYS GARAGE**
MAIN ST
SHIRLEY, MA 01464 | **FINDS** **ECHO** | **1016272342** **N/A**

Site 8 of 8 in cluster GR

Relative: Higher

Actual: 287 ft.

FINDS:

Registry ID: 110008402433

Environmental Interest/Information System

RCRAInfo is a national information system that supports the Resource Conservation and Recovery Act (RCRA) program through the tracking of events and activities related to facilities that generate, transport, and treat, store, or dispose of hazardous waste. RCRAInfo allows RCRA program staff to track the notification, permit, compliance, and corrective action activities required under RCRA.

MA-EPICS - Massachussetts Environmental Protection Integrated Computer System

ECHO:

Envid:	1016272342
Registry ID:	110008402433
DFR URL:	http://echo.epa.gov/detailed_facility_report?fid=110008402433

GX1392 NW > 1 3.248 mi. 17147 ft. | **RESIDENTIAL DELIVERY**
90 TOWNSEND RD
SHIRLEY, MA | **SHWS** **RELEASE** | **S112288300** **N/A**

Site 1 of 2 in cluster GX

Relative: Higher

Actual: 350 ft.

SHWS:

Release Tracking Number/Current Status:	2-0018779 / RAO
Release Town:	SHIRLEY
Notification Date:	01/03/2013
Category:	TWO HR
Associated ID:	Not reported
Current Status:	**Response Action Outcome**
Status Date:	05/09/2013
Phase:	Not reported
Response Action Outcome:	A2 - A permanent solution has been achieved. Contamination has not been reduced to background.
Oil Or Haz Material:	Oil
Location Type:	RESIDNTIAL
Source:	TANKER

Click here to access the MA DEP site for this facility:

Chemicals:

Chemical:	#2 FUEL OIL
Quantity:	40 gallons

Actions:

Action Type:	BOL
Action Status:	Transmittal, Notice, or Notification Received
Action Date:	1/11/2013

RESIDENTIAL DELIVERY (Continued) **S112288300**

Response Action Outcome: A permanent solution has been achieved. Contamination has not been reduced to background.

Action Type: Release Disposition
Action Status: Reportable Release under MGL 21E
Action Date: 1/3/2013
Response Action Outcome: A permanent solution has been achieved. Contamination has not been reduced to background.

Action Type: Immediate Response Action
Action Status: Oral Approval of Plan or Action
Action Date: 1/3/2013
Response Action Outcome: A permanent solution has been achieved. Contamination has not been reduced to background.

Action Type: RLFA
Action Status: FOLOFF
Action Date: 1/7/2013
Response Action Outcome: A permanent solution has been achieved. Contamination has not been reduced to background.

Action Type: RLFA
Action Status: FOLOFF
Action Date: 1/9/2013
Response Action Outcome: A permanent solution has been achieved. Contamination has not been reduced to background.

Action Type: Immediate Response Action
Action Status: Oral Approval of a Modified Plan
Action Date: 1/9/2013
Response Action Outcome: A permanent solution has been achieved. Contamination has not been reduced to background.

Action Type: Response Action Outcome - RAO
Action Status: Level I - Technical Screen Audit
Action Date: 11/7/2013
Response Action Outcome: A permanent solution has been achieved. Contamination has not been reduced to background.

Action Type: A Notice sent to a Potentially Responsible Party (PRP)
Action Status: A MassDEP piece of correspondence was issued (approvals, NORs, etc.
Action Date: 2/19/2013
Response Action Outcome: A permanent solution has been achieved. Contamination has not been reduced to background.

Action Type: Immediate Response Action
Action Status: Level I - Technical Screen Audit
Action Date: 3/18/2013
Response Action Outcome: A permanent solution has been achieved. Contamination has not been reduced to background.

Action Type: Immediate Response Action
Action Status: Written Plan Received
Action Date: 3/4/2013
Response Action Outcome: A permanent solution has been achieved. Contamination has not been reduced to background.

RESIDENTIAL DELIVERY (Continued) **S112288300**

Action Type: RNFE
Action Status: Transmittal, Notice, or Notification Received
Action Date: 3/4/2013
Response Action Outcome: A permanent solution has been achieved. Contamination has not been reduced to background.

Action Type: Response Action Outcome - RAO
Action Status: RAO Statement Received
Action Date: 5/9/2013
Response Action Outcome: A permanent solution has been achieved. Contamination has not been reduced to background.

Action Type: BOL
Action Status: SHPFAC
Action Date: 5/9/2013
Response Action Outcome: A permanent solution has been achieved. Contamination has not been reduced to background.

Release:
Release Tracking Number/Current Status: 2-0018779 / RAO
Primary ID: Not reported
Official City: SHIRLEY
Notification: 01/03/2013
Category: TWO HR
Status Date: 05/09/2013
Phase: Not reported
Response Action Outcome: A2 - A permanent solution has been achieved. Contamination has not been reduced to background.
Oil / Haz Material Type: Oil

Click here to access the MA DEP site for this facility:

GY1393 **FLORENCE ROCHE SCHOOL** **RGA HWS** **S115021069**
NNE **342 MAIN ST** **N/A**
> 1 **GROTON, MA**
3.251 mi.
17167 ft. **Site 1 of 2 in cluster GY**

Relative:
Higher

Actual:
330 ft.

RGA HWS:

2012	FLORENCE ROCHE SCHOOL	342 MAIN ST
2011	FLORENCE ROCHE SCHOOL	342 MAIN ST
2010	FLORENCE ROCHE SCHOOL	342 MAIN ST
2009	FLORENCE ROCHE SCHOOL	342 MAIN ST
2008	FLORENCE ROCHE SCHOOL	342 MAIN ST
2007	FLORENCE ROCHE SCHOOL	342 MAIN ST
2006	FLORENCE ROCHE SCHOOL	342 MAIN ST

GY1394 NNE > 1 3.251 mi. 17167 ft.

FLORENCE ROCHE SCHOOL
342 MAIN ST
GROTON, MA 01450

SHWS RELEASE | **S108117263 N/A**

Site 2 of 2 in cluster GY

Relative: Higher

Actual: 330 ft.

SHWS:

Release Tracking Number/Current Status:	2-0016340 / RAO
Release Town:	GROTON
Notification Date:	08/03/2006
Category:	TWO HR
Associated ID:	Not reported
Current Status:	**Response Action Outcome**
Status Date:	11/17/2006
Phase:	Not reported
Response Action Outcome:	A1 - A permanent solution has been achieved. Contamination has been reduced to background or a threat of release has been eliminated.
Oil Or Haz Material:	Hazardous Material
Location Type:	SCHOOL
Source:	UNKNOWN

Click here to access the MA DEP site for this facility:

Chemicals:

Chemical:	ARSENIC
Quantity:	224 milligrams per kilogram

Actions:

Action Type:	Immediate Response Action
Action Status:	Written Plan Received
Action Date:	10/2/2006
Response Action Outcome:	A permanent solution has been achieved. Contamination has been reduced to background or a threat of release has been eliminated.
Action Type:	Immediate Response Action
Action Status:	Level I - Technical Screen Audit
Action Date:	10/30/2006
Response Action Outcome:	A permanent solution has been achieved. Contamination has been reduced to background or a threat of release has been eliminated.
Action Type:	Immediate Response Action
Action Status:	Completion Statement Received
Action Date:	11/17/2006
Response Action Outcome:	A permanent solution has been achieved. Contamination has been reduced to background or a threat of release has been eliminated.
Action Type:	Response Action Outcome - RAO
Action Status:	RAO Statement Received
Action Date:	11/17/2006
Response Action Outcome:	A permanent solution has been achieved. Contamination has been reduced to background or a threat of release has been eliminated.
Action Type:	Response Action Outcome - RAO
Action Status:	Level I - Technical Screen Audit
Action Date:	12/29/2006
Response Action Outcome:	A permanent solution has been achieved. Contamination has been reduced to background or a threat of release has been eliminated.

FLORENCE ROCHE SCHOOL (Continued) **S108117263**

Action Type: RLFA
Action Status: FOLOFF
Action Date: 8/10/2006
Response Action Outcome: A permanent solution has been achieved. Contamination has been reduced to background or a threat of release has been eliminated.

Action Type: Immediate Response Action
Action Status: Oral Approval of a Modified Plan
Action Date: 8/10/2006
Response Action Outcome: A permanent solution has been achieved. Contamination has been reduced to background or a threat of release has been eliminated.

Action Type: RLFA
Action Status: FLDD1U
Action Date: 8/21/2006
Response Action Outcome: A permanent solution has been achieved. Contamination has been reduced to background or a threat of release has been eliminated.

Action Type: Release Disposition
Action Status: Reportable Release under MGL 21E
Action Date: 8/3/2006
Response Action Outcome: A permanent solution has been achieved. Contamination has been reduced to background or a threat of release has been eliminated.

Action Type: Immediate Response Action
Action Status: Oral Approval of Plan or Action
Action Date: 8/3/2006
Response Action Outcome: A permanent solution has been achieved. Contamination has been reduced to background or a threat of release has been eliminated.

Action Type: A Notice sent to a Potentially Responsible Party (PRP)
Action Status: A MassDEP piece of correspondence was issued (approvals, NORs, etc.
Action Date: 8/30/2006
Response Action Outcome: A permanent solution has been achieved. Contamination has been reduced to background or a threat of release has been eliminated.

Action Type: RNF
Action Status: Reportable Release under MGL 21E
Action Date: 8/7/2006
Response Action Outcome: A permanent solution has been achieved. Contamination has been reduced to background or a threat of release has been eliminated.

Release:
Release Tracking Number/Current Status: 2-0016340 / RAO
Primary ID: Not reported
Official City: GROTON
Notification: 08/03/2006
Category: TWO HR
Status Date: 11/17/2006
Phase: Not reported
Response Action Outcome: A1 - A permanent solution has been achieved. Contamination has been reduced to background or a threat of release has been eliminated.
Oil / Haz Material Type: Hazardous Material

FLORENCE ROCHE SCHOOL (Continued) **S108117263**

Click here to access the MA DEP site for this facility:

1395 SE > 1 3.262 mi. 17223 ft. | **SHAKER HILL CC**
146 SHAKER RD
WORCESTER, MA 01451 | **UST** | **U004247476**
N/A

Relative: Higher

Actual: 314 ft.

UST:

Facility:

Facility ID:	22839
Owner Id:	10610
Owner:	SHAKER HILL COUNTRY CLUB
Owner Address:	146 SHAKER RD
Owner City,St,Zip:	HARVARD, MA 01451
Telephone:	Not reported
Description:	Not reported
Facility address 2:	Not reported
Owner address 2:	Not reported
Latitude:	Not reported
Longitude:	Not reported
Contact name:	Not reported
Contact address1:	Not reported
Contact address2:	Not reported
Contact city:	Not reported
Contact state:	Not reported
Contact zip:	Not reported
Contact email:	Not reported
Update:	2016-03-31 00:00:00
Update by:	Not reported
Fac status:	OPEN

Tank ID:	1
Tank Status:	**In Use**
Status Date:	Not reported
Date Installed:	04/10/1992
Capacity:	1000.00000
Contents:	Gasoline
Tank Usage:	Not reported
Tank Leak Detection:	Continuous Interstitial Monitoring
Pipe Leak Detection:	Quarterly visual inspection and annual product line tightness test
Latitude:	Not reported
Longitude:	Not reported
Tank construct:	Double-walled non-corrodible (including "composite") material (cathodic protection not required)
Pipe construct:	Single-walled metal (Corrosion protection required)
Ptype:	Not reported
Number of compartment:	Not reported
Pipe install date:	Not reported
Pipe leak install date:	Not reported
Submersible sump:	N
Submersible sump install date:	Not reported
Turbine sump:	N
Turbine sump sensor:	N
Intermediate sump:	N
Intermediate sump sensor:	N

SHAKER HILL CC (Continued) **U004247476**

Spill bucket installed date: Not reported
Spill bucket sensor: N
Overfill protect install: Not reported
Overfill protect type: Not reported
Automatic line leak detect: Not reported
Tank corrosion type: Not reported
Leak corrosion type: Not reported

GZ1396 **LEAD** **S107278264**
SW **12 FREDERICKSON ST** **N/A**
> 1 **NEWTON, MA**
3.265 mi.
17240 ft. **Site 1 of 5 in cluster GZ**

Relative:
Higher

Actual:
277 ft.

LEAD:

Community:	Newton
Unit:	Not reported
Inspector Name:	Paul Maida
Inspector License Number:	1257
Activity Type:	INSPECT
Activity Date:	11/28/1994
Start Work Date:	Not reported
Activity Descriptions:	Comprehensive Initial Inspection
Outcomes:	Hazards Found

HA1397 **JOHNSON MATTHEY PHARMA SERVICES** **FINDS** **1016082078**
SSW **25 PATTON ROAD** **ECHO** **N/A**
> 1 **AYER, MA 01432**
3.268 mi.
17254 ft. **Site 1 of 7 in cluster HA**

Relative:
Higher

Actual:
346 ft.

FINDS:

Registry ID: 110006505727

Environmental Interest/Information System
AFS (Aerometric Information Retrieval System (AIRS) Facility Subsystem) replaces the former Compliance Data System (CDS), the National Emission Data System (NEDS), and the Storage and Retrieval of Aerometric Data (SAROAD). AIRS is the national repository for information concerning airborne pollution in the United States. AFS is used to track emissions and compliance data from industrial plants. AFS data are utilized by states to prepare State Implementation Plans to comply with regulatory programs and by EPA as an input for the estimation of total national emissions. AFS is undergoing a major redesign to support facility operating permits required under Title V of the Clean Air Act.

AIR SYNTHETIC MINOR

AIR EMISSIONS CLASSIFICATION UNKNOWN

US EPA TRIS (Toxics Release Inventory System) contains information from facilities on the amounts of over 300 listed toxic chemicals that these facilities release directly to air, water, land, or that are transported off-site.

JOHNSON MATTHEY PHARMA SERVICES (Continued) **1016082078**

RCRAInfo is a national information system that supports the Resource Conservation and Recovery Act (RCRA) program through the tracking of events and activities related to facilities that generate, transport, and treat, store, or dispose of hazardous waste. RCRAInfo allows RCRA program staff to track the notification, permit, compliance, and corrective action activities required under RCRA.

US National Pollutant Discharge Elimination System (NPDES) module of the Compliance Information System (ICIS) tracks surface water permits issued under the Clean Water Act. Under NPDES, all facilities that discharge pollutants from any point source into waters of the United States are required to obtain a permit. The permit will likely contain limits on what can be discharged, impose monitoring and reporting requirements, and include other provisions to ensure that the discharge does not adversely affect water quality.

MA-EPICS - Massachussetts Environmental Protection Integrated Computer System

HAZARDOUS WASTE BIENNIAL REPORTER

SPCC

ICIS (Integrated Compliance Information System) is the Integrated Compliance Information System and provides a database that, when complete, will contain integrated Enforcement and Compliance information across most of EPA's programs. The vision for ICIS is to replace EPA's independent databases that contain Enforcement data with a single repository for that information. Currently, ICIS contains all Federal Administrative and Judicial enforcement actions. This information is maintained in ICIS by EPA in the Regional offices and it Headquarters. A future release of ICIS will replace the Permit Compliance System (PCS) which supports the NPDES and will integrate that information with Federal actions already in the system. ICIS also has the capability to track other activities occurring in the Region that support Compliance and Enforcement programs. These include; Incident Tracking, Compliance Assistance, and Compliance Monitoring.

ECHO:

Envid:	1016082078
Registry ID:	110006505727
DFR URL:	http://echo.epa.gov/detailed_facility_report?fid=110006505727

HA1398 **JOHNSON MATTHEY PHARMACEUTICAL MATERIALS** **HW GEN** **S107846902**
SSW **25 PATTON RD** **N/A**
> 1 **DEVENS, MA 01432**
3.269 mi.
17259 ft. **Site 2 of 7 in cluster HA**

Relative:
Higher

Actual:
349 ft.

HW GEN:

EPA Id:	MAR000500454
RCRA Generator Status:	LQG
State Generator Status:	VQG-MA

HA1399 **JOHNSON MATTHEY PHARMACEUTICAL MATERIALS, INC. D/B/A JOHNSON** **TIER 2** **S112292785**
SSW **25 PATTON ROAD** **N/A**
> 1 **DEVENS, MA 01434**
3.269 mi.
17259 ft. **Site 3 of 7 in cluster HA**

Relative:
Higher

Actual:
349 ft.

TIER 2:

Report Year:	2013
Facility Id:	FATR20137QBJFL001AE6
Facility Dept:	Not reported
Latitude:	42.53027
Longitude:	71.62632
Mailing Address:	Not reported
Mailing City/State/Zip:	Not reported
Mailing Country:	Not reported
Notes:	Due to differences in projects and clients, there were different solvents purchased in 2013. The batch processes completed in 2013 required amounts of acetonitrile, heptane and toluene above the reportable thresholds. A new production suite was added in 2013; however, production from this suite has not begun as of February 2014. The installation of this new suite did require additional Syltherm and propylene glycol for production heating and cooling activities. This is the reason for increase in both these chemicals.
All Chemicals Same As Last Yr:	Not reported
Date Signed:	2/20/2014
Dike Or Other Safeguard:	Not reported
Failed Validation:	Not reported
Date Modified:	08/25/2014
Fees Total:	Not reported
Num Of Employees:	130
Site Coord Abbreviated?:	Not reported
Site Map:	T
State Label Code:	MA2013
Submitted By:	Gail Grosbeck, Environmental Coordinator
Validation Report:	Not reported
Fire District:	Not reported
Latlong Location Description:	Not reported
Latlong Method:	Not reported

Record Key:	FDTR20137QBJFL002AG0
Id:	2834
Type:	SIC
Description:	PHARMACEUTICAL PREPARATIONS
Last Modified:	2/9/2011

Record Key:	FDTR20137QBJFL003AGG
Id:	055774186
Type:	Dun & Bradstreet
Description:	Not reported
Last Modified:	2/9/2011

Record Key:	FDTR20137QBJFL004AGG
Id:	325412
Type:	NAICS
Description:	Pharmaceutical Preparation Manufacturing
Last Modified:	2/9/2011

Contact:

Report Year:	2013

JOHNSON MATTHEY PHARMACEUTICAL MATERIALS, INC. D/B/A JOHNSON (Continued) **S112292785**

Contact Record Id:	CTTR20136C3HGX009M9G
Title:	Assistant Director of Operations
Contact Name:	Ally
Contact Email:	sal.ally@jmusa.com
Contact Mail Address:	25 Patton Road
Contact Mail City:	Devens
Contact Mail State:	MA
Contact Mail Zip:	01434
Contact Mail Country:	USA
Contact1 Type:	Owner / Operator
Contact2 Type:	Emergency Contact
Contact3 Type:	Fac. Emergency Coordinator
Contact4 Type:	Not reported
Modification Date:	8/25/2014

Contact:

Report Year:	2013
Contact Record Id:	CTTR20137Q6VR300619V
Title:	Health & Safety Mgr
Contact Name:	Anderson
Contact Email:	martin.anderson@jmusa.com
Contact Mail Address:	25 Patton Road
Contact Mail City:	Devens
Contact Mail State:	MA
Contact Mail Zip:	01434
Contact Mail Country:	USA
Contact1 Type:	Regulatory Point of Contact
Contact2 Type:	Emergency Contact
Contact3 Type:	Fac. Emergency Coordinator
Contact4 Type:	Not reported
Modification Date:	8/25/2014

Contact:

Report Year:	2013
Contact Record Id:	CTTR20137QBLGW01J8L4
Title:	Environmental Coordinator
Contact Name:	Grosbeck
Contact Email:	gail.grosbeck@jmusa.com
Contact Mail Address:	25 Patton Road
Contact Mail City:	Devens
Contact Mail State:	MA
Contact Mail Zip:	01434
Contact Mail Country:	USA
Contact1 Type:	Regulatory Point of Contact
Contact2 Type:	Emergency Contact
Contact3 Type:	Emergency Contact
Contact4 Type:	Not reported
Modification Date:	8/25/2014

Contact:

Report Year:	2013
Contact Record Id:	CTTR20137QUWY20045WR
Title:	Carrier

JOHNSON MATTHEY PHARMACEUTICAL MATERIALS, INC. D/B/A JOHNSON (Continued) **S112292785**

Contact Name:	Crystal Motor Express
Contact Email:	customerservice@crystalmotorexpress.com
Contact Mail Address:	3 Melvin Street
Contact Mail City:	Wakefield
Contact Mail State:	MA
Contact Mail Zip:	01880
Contact Mail Country:	USA
Contact1 Type:	Other
Contact2 Type:	Emergency Contact
Contact3 Type:	Not reported
Contact4 Type:	Not reported
Modification Date:	8/25/2014

Contact:

Report Year:	2013
Contact Record Id:	CTTR20137QUXAE009VE5
Title:	Carrier
Contact Name:	Nashoba Valley Express Co., Inc.
Contact Email:	khebb@nvec.com
Contact Mail Address:	P.O. Box 367
Contact Mail City:	Ayer
Contact Mail State:	MA
Contact Mail Zip:	01432
Contact Mail Country:	USA
Contact1 Type:	Other
Contact2 Type:	Emergency Contact
Contact3 Type:	Not reported
Contact4 Type:	Not reported
Modification Date:	8/25/2014

Contact:

Report Year:	2013
Contact Record Id:	CTTR20137QUXTU00EXSW
Title:	Carrier
Contact Name:	Land Air Express
Contact Email:	info@mylandair.com
Contact Mail Address:	P.O. Box 503
Contact Mail City:	Williston
Contact Mail State:	VT
Contact Mail Zip:	05495
Contact Mail Country:	USA
Contact1 Type:	Other
Contact2 Type:	Emergency Contact
Contact3 Type:	Owner / Operator
Contact4 Type:	Emergency Contact
Modification Date:	8/25/2014

Contact:

Report Year:	2013
Contact Record Id:	CTTR20137QUY1100M5MJ
Title:	ER for Carriers
Contact Name:	Chemtrec
Contact Email:	Chemtrec@chemtrec.com

JOHNSON MATTHEY PHARMACEUTICAL MATERIALS, INC. D/B/A JOHNSON (Continued) **S112292785**

Contact Mail Address:	1300 Wilson Boulevard
Contact Mail City:	Arlington
Contact Mail State:	VA
Contact Mail Zip:	24532
Contact Mail Country:	USA
Contact1 Type:	Emergency Contact
Contact2 Type:	Owner / Operator
Contact3 Type:	Not reported
Contact4 Type:	Not reported
Modification Date:	8/25/2014

Contact:

Report Year:	2013
Contact Record Id:	CTTR20137QX60L001TFS
Title:	Diesel Fuel Carrier
Contact Name:	Dennis K. Burke
Contact Email:	support@burkeoil.com
Contact Mail Address:	284 Eastern Avenue, Chelsea, Massachusetts 02150
Contact Mail City:	Chelsea
Contact Mail State:	MA
Contact Mail Zip:	02150
Contact Mail Country:	USA
Contact1 Type:	Owner / Operator
Contact2 Type:	Emergency Contact
Contact3 Type:	Emergency Contact
Contact4 Type:	Not reported
Modification Date:	8/25/2014

Contact:

Report Year:	2013
Contact Record Id:	CTTR20137R7WCR0014PZ
Title:	Syltherm Distrib.
Contact Name:	Loikits Distribution Ltd.
Contact Email:	sales@loikitsdistribution.com
Contact Mail Address:	5240 West Coplay Road
Contact Mail City:	Whitehall
Contact Mail State:	PA
Contact Mail Zip:	18052
Contact Mail Country:	USA
Contact1 Type:	Owner / Operator
Contact2 Type:	Emergency Contact
Contact3 Type:	Emergency Contact
Contact4 Type:	Not reported
Modification Date:	8/25/2014

Contact:

Report Year:	2013
Contact Record Id:	CTTR20137QUWR4001685
Title:	Not reported
Contact Name:	Crystal Motor Express
Contact Email:	customerservice@crystalmotorexpress.com
Contact Mail Address:	3 Melvin Street
Contact Mail City:	Wakefield

JOHNSON MATTHEY PHARMACEUTICAL MATERIALS, INC. D/B/A JOHNSON (Continued) **S112292785**

Contact Mail State:	MA
Contact Mail Zip:	01880
Contact Mail Country:	USA
Contact1 Type:	Other
Contact2 Type:	Emergency Contact
Contact3 Type:	Not reported
Contact4 Type:	Not reported
Modification Date:	8/25/2014

Contact:

Report Year:	2013
Contact Record Id:	CTTR20137R86FM00KRVP
Title:	carrier
Contact Name:	AirGas
Contact Email:	Northeast.CS.Request@airgas.com
Contact Mail Address:	27 Northwestern Dr
Contact Mail City:	salem
Contact Mail State:	NH
Contact Mail Zip:	03079
Contact Mail Country:	USA
Contact1 Type:	Owner / Operator
Contact2 Type:	Emergency Contact
Contact3 Type:	Not reported
Contact4 Type:	Not reported
Modification Date:	8/25/2014

Contact:

Report Year:	2013
Contact Record Id:	CTTR20138EUC6000AUF0
Title:	Not reported
Contact Name:	Middlesex Gases
Contact Email:	tleo@middlesexgases.com
Contact Mail Address:	148 Tanner St
Contact Mail City:	Lowell
Contact Mail State:	MA
Contact Mail Zip:	01852
Contact Mail Country:	USA
Contact1 Type:	Emergency Contact
Contact2 Type:	Owner / Operator
Contact3 Type:	Not reported
Contact4 Type:	Not reported
Modification Date:	8/25/2014

Contact:

Report Year:	2013
Contact Record Id:	CTTR20138F3MRF001VK7
Title:	Not reported
Contact Name:	Dennis K. Burke
Contact Email:	support@burkeoil.com
Contact Mail Address:	284 Eastern Ave
Contact Mail City:	Chelsea
Contact Mail State:	MA
Contact Mail Zip:	02150

JOHNSON MATTHEY PHARMACEUTICAL MATERIALS, INC. D/B/A JOHNSON (Continued) **S112292785**

Contact Mail Country:	USA
Contact1 Type:	Owner / Operator
Contact2 Type:	Emergency Contact
Contact3 Type:	Not reported
Contact4 Type:	Not reported
Modification Date:	8/25/2014

Contact:

Report Year:	2013
Contact Record Id:	CTTR201394ADBP001G6B
Title:	General Manager
Contact Name:	Paul
Contact Email:	bernhard.paul@jmusa.com
Contact Mail Address:	25 Patton Road
Contact Mail City:	Devens
Contact Mail State:	MA
Contact Mail Zip:	01434
Contact Mail Country:	USA
Contact1 Type:	Owner / Operator
Contact2 Type:	Emergency Contact
Contact3 Type:	Not reported
Contact4 Type:	Not reported
Modification Date:	8/25/2014

Contact:

Report Year:	2013
Contact Record Id:	CTTR20139TZ2M9003NZY
Title:	Environmental Coordinator
Contact Name:	Grosbeck
Contact Email:	gail.grosbeck@jmusa.com
Contact Mail Address:	25 Patton Road
Contact Mail City:	Devens
Contact Mail State:	MA
Contact Mail Zip:	01434
Contact Mail Country:	USA
Contact1 Type:	Tier II Information Contact
Contact2 Type:	Submitter
Contact3 Type:	Emergency Contact
Contact4 Type:	Not reported
Modification Date:	8/25/2014

Contact:

Report Year:	2013
Contact Record Id:	CTTR20137QBMUK01YRSY
Title:	Plant Manager
Contact Name:	Rees
Contact Email:	neale.rees@jmusa.com
Contact Mail Address:	70 Flagship Drive
Contact Mail City:	North Andover
Contact Mail State:	MA
Contact Mail Zip:	01845
Contact Mail Country:	USA
Contact1 Type:	Emergency Contact

JOHNSON MATTHEY PHARMACEUTICAL MATERIALS, INC. D/B/A JOHNSON (Continued) **S112292785**

Contact2 Type:	Fac. Emergency Coordinator
Contact3 Type:	Not reported
Contact4 Type:	Not reported
Modification Date:	8/25/2014

Chemicals:

Acute:	T
Ave Amount:	1512
Ave Amount Code:	04
Chem Inv Record Id:	CVTR20138EUU3Y00JLW4
Chem Same As Last Yr:	Not reported
Chronic:	T
CICAS:	1634-04-4
CI EHS Chemical:	Not reported
CI Last Modified:	8/25/2014
Days On Site:	365
Entered Chemical Name:	METHYL TERT BUTYL ETHER
Fire:	T
Gas:	Not reported
Liquid:	T
Max Amount:	10800
Max Amount Code:	06
Max Amt Container:	339
Mixture:	Not reported
Pressure:	Not reported
Pure:	T
Reactive:	Not reported
Solid:	Not reported
State01 Checkbox:	T
State01 Number:	0
State01 Text:	na
State02 Checkbox:	Not reported
State02 Number:	0
State02 Text:	Year
State03 Checkbox:	Not reported
State03 Number:	0
State03 Text:	Not reported
State04 Checkbox:	Not reported
State04 Number:	0
State04 Text:	Liquid
State05 Checkbox:	Not reported
State05 Text:	Not reported
State06 Checkbox:	Not reported
State06 Text:	Not reported
State07 Checkbox:	Not reported
State07 Text:	Rt. 495 to Rt. 2 West to Jackson Rd.
State1 Contact Field:	Nashoba Valley Express Co. Inc.
State Label Code:	MA2013
Trade Secret:	Not reported

Location:

Record Key:	CLTR20138EUU5900KSE0
Chem Inv Record Id:	CVTR20138EUU3Y00JLW4
Type Code:	Steel Drum
Pressure Code:	Ambient pressure
Temperature Code:	Ambient temperature

JOHNSON MATTHEY PHARMACEUTICAL MATERIALS, INC. D/B/A JOHNSON (Continued) **S112292785**

Location:	solvent warehouse, bldg 2
Amount:	10800
Amount Unit:	pounds
Last Modified:	8/25/2014

Acute:	T
Ave Amount:	542
Ave Amount Code:	03
Chem Inv Record Id:	CVTR201394MV4L003VS2
Chem Same As Last Yr:	Not reported
Chronic:	T
CICAS:	7647-01-0
CI EHS Chemical:	Not reported
CI Last Modified:	8/25/2014
Days On Site:	365
Entered Chemical Name:	HYDROCHLORIC ACID (CONC 37% OR GREATER)
Fire:	Not reported
Gas:	Not reported
Liquid:	T
Max Amount:	2164
Max Amount Code:	04
Max Amt Container:	542
Mixture:	T
Pressure:	Not reported
Pure:	Not reported
Reactive:	T
Solid:	Not reported
State01 Checkbox:	T
State01 Number:	0
State01 Text:	na
State02 Checkbox:	Not reported
State02 Number:	0
State02 Text:	Year
State03 Checkbox:	Not reported
State03 Number:	0
State03 Text:	Not reported
State04 Checkbox:	Not reported
State04 Number:	0
State04 Text:	Liquid
State05 Checkbox:	Not reported
State05 Text:	Not reported
State06 Checkbox:	Not reported
State06 Text:	Not reported
State07 Checkbox:	Not reported
State07 Text:	Rt 495 to Rt 2 West to Jackson Road
State1 Contact Field:	Crystal Motor Express
State Label Code:	MA2013
Trade Secret:	Not reported

Location:

Record Key:	CLTR201394MWUX004BAU
Chem Inv Record Id:	CVTR201394MV4L003VS2
Type Code:	Plastic or non-metallic drum
Pressure Code:	Ambient pressure
Temperature Code:	Ambient temperature
Location:	solvent storage room
Amount:	2164

JOHNSON MATTHEY PHARMACEUTICAL MATERIALS, INC. D/B/A JOHNSON (Continued) **S112292785**

Amount Unit:	pounds
Last Modified:	8/25/2014

Chemical Mixture:

Record Key:	CMTR201394MXFM0057TB
Chem Inv Rec Id:	CVTR201394MV4L003VS2
Mx Chem:	hydrochloric acid
Mx CAS:	7647-01-0
Percentage:	37
Wt Vol:	Vol
Mx EHS:	Not reported
Mx Last Modified:	8/25/2014

Record Key:	CMTR201394MXGB006UEV
Chem Inv Rec Id:	CVTR201394MV4L003VS2
Mx Chem:	water
Mx CAS:	7732-18-5
Percentage:	63
Wt Vol:	Vol
Mx EHS:	Not reported
Mx Last Modified:	8/25/2014

Acute:	T
Ave Amount:	1434
Ave Amount Code:	04
Chem Inv Record Id:	CVTR20139TB3F2001TM4
Chem Same As Last Yr:	Not reported
Chronic:	Not reported
CICAS:	75-05-8
CI EHS Chemical:	Not reported
CI Last Modified:	8/25/2014
Days On Site:	365
Entered Chemical Name:	ACETONITRILE
Fire:	T
Gas:	Not reported
Liquid:	T
Max Amount:	5738
Max Amount Code:	05
Max Amt Container:	359
Mixture:	Not reported
Pressure:	Not reported
Pure:	T
Reactive:	Not reported
Solid:	Not reported
State01 Checkbox:	T
State01 Number:	0
State01 Text:	na
State02 Checkbox:	Not reported
State02 Number:	0
State02 Text:	Month
State03 Checkbox:	Not reported
State03 Number:	0
State03 Text:	Not reported
State04 Checkbox:	Not reported
State04 Number:	0
State04 Text:	Liquid

JOHNSON MATTHEY PHARMACEUTICAL MATERIALS, INC. D/B/A JOHNSON (Continued) **S112292785**

State05 Checkbox:	Not reported
State05 Text:	Not reported
State06 Checkbox:	Not reported
State06 Text:	Not reported
State07 Checkbox:	Not reported
State07 Text:	Rt. 495 to Rt. 2 West to Jackson Rd
State1 Contact Field:	Crystal Motors Express
State Label Code:	MA2013
Trade Secret:	Not reported

Location:

Record Key:	CLTR20139TB3GH0021AF
Chem Inv Record Id:	CVTR20139TB3F2001TM4
Type Code:	Steel Drum
Pressure Code:	Ambient pressure
Temperature Code:	Ambient temperature
Location:	Solvent Storage Warehouse
Amount:	5738
Amount Unit:	pounds
Last Modified:	8/25/2014

Acute:	T
Ave Amount:	3954
Ave Amount Code:	04
Chem Inv Record Id:	CVTR20139THEE00023AV
Chem Same As Last Yr:	Not reported
Chronic:	Not reported
CICAS:	108-88-3
CI EHS Chemical:	Not reported
CI Last Modified:	8/25/2014
Days On Site:	365
Entered Chemical Name:	TOLUENE
Fire:	T
Gas:	Not reported
Liquid:	T
Max Amount:	11072
Max Amount Code:	06
Max Amt Container:	395
Mixture:	Not reported
Pressure:	Not reported
Pure:	T
Reactive:	Not reported
Solid:	Not reported
State01 Checkbox:	T
State01 Number:	0
State01 Text:	na
State02 Checkbox:	Not reported
State02 Number:	0
State02 Text:	Month
State03 Checkbox:	Not reported
State03 Number:	0
State03 Text:	Not reported
State04 Checkbox:	Not reported
State04 Number:	0
State04 Text:	Liquid
State05 Checkbox:	Not reported
State05 Text:	Not reported

JOHNSON MATTHEY PHARMACEUTICAL MATERIALS, INC. D/B/A JOHNSON (Continued) **S112292785**

State06 Checkbox:	Not reported
State06 Text:	Not reported
State07 Checkbox:	Not reported
State07 Text:	Rt. 495 to Rt. 2 West to Jackson Rd
State1 Contact Field:	Nashoba Valley Express
State Label Code:	MA2013
Trade Secret:	Not reported

Location:

Record Key:	CLTR20139THEEZ003YHA
Chem Inv Record Id:	CVTR20139THEE00023AV
Type Code:	Steel Drum
Pressure Code:	Ambient pressure
Temperature Code:	Ambient temperature
Location:	Solvent Storage Warehouse
Amount:	11072
Amount Unit:	pounds
Last Modified:	8/25/2014

Acute:	T
Ave Amount:	1883
Ave Amount Code:	04
Chem Inv Record Id:	CVTR20139THEL4004DUK
Chem Same As Last Yr:	Not reported
Chronic:	Not reported
CICAS:	142-82-5
CI EHS Chemical:	Not reported
CI Last Modified:	8/25/2014
Days On Site:	365
Entered Chemical Name:	HEPTANE
Fire:	T
Gas:	Not reported
Liquid:	T
Max Amount:	7531
Max Amount Code:	05
Max Amt Container:	314
Mixture:	Not reported
Pressure:	Not reported
Pure:	T
Reactive:	Not reported
Solid:	Not reported
State01 Checkbox:	T
State01 Number:	0
State01 Text:	na
State02 Checkbox:	Not reported
State02 Number:	0
State02 Text:	Month
State03 Checkbox:	Not reported
State03 Number:	0
State03 Text:	Not reported
State04 Checkbox:	Not reported
State04 Number:	0
State04 Text:	Liquid
State05 Checkbox:	Not reported
State05 Text:	Not reported
State06 Checkbox:	Not reported
State06 Text:	Not reported

JOHNSON MATTHEY PHARMACEUTICAL MATERIALS, INC. D/B/A JOHNSON (Continued) **S112292785**

State07 Checkbox:	Not reported
State07 Text:	Rt. 495 to Rt. 2 West
State1 Contact Field:	Crystal Motor Express
State Label Code:	MA2013
Trade Secret:	Not reported

Location:

Record Key:	CLTR20139THEMK005N4J
Chem Inv Record Id:	CVTR20139THEL4004DUK
Type Code:	Steel Drum
Pressure Code:	Ambient pressure
Temperature Code:	Ambient temperature
Location:	Solvent Storage Warehouse
Amount:	7531
Amount Unit:	pounds
Last Modified:	8/25/2014

Acute:	T
Ave Amount:	926
Ave Amount Code:	03
Chem Inv Record Id:	CVTR20139THPJD006L5C
Chem Same As Last Yr:	Not reported
Chronic:	Not reported
CICAS:	64-17-5
CI EHS Chemical:	Not reported
CI Last Modified:	8/25/2014
Days On Site:	365
Entered Chemical Name:	Ethanol
Fire:	T
Gas:	Not reported
Liquid:	T
Max Amount:	5800
Max Amount Code:	05
Max Amt Container:	363
Mixture:	Not reported
Pressure:	Not reported
Pure:	T
Reactive:	Not reported
Solid:	Not reported
State01 Checkbox:	T
State01 Number:	0
State01 Text:	NA
State02 Checkbox:	Not reported
State02 Number:	0
State02 Text:	Month
State03 Checkbox:	Not reported
State03 Number:	0
State03 Text:	Not reported
State04 Checkbox:	Not reported
State04 Number:	0
State04 Text:	Liquid
State05 Checkbox:	Not reported
State05 Text:	Not reported
State06 Checkbox:	Not reported
State06 Text:	Not reported
State07 Checkbox:	Not reported
State07 Text:	Rt. 495 to Rt. 2 West

JOHNSON MATTHEY PHARMACEUTICAL MATERIALS, INC. D/B/A JOHNSON (Continued) **S112292785**

State1 Contact Field:	Nashoba Valley Express
State Label Code:	MA2013
Trade Secret:	Not reported

Location:

Record Key:	CLTR20139THPN8007X8S
Chem Inv Record Id:	CVTR20139THPJD006L5C
Type Code:	Steel Drum
Pressure Code:	Ambient pressure
Temperature Code:	Ambient temperature
Location:	Solvent Storage Warehouse
Amount:	5800
Amount Unit:	pounds
Last Modified:	8/25/2014

Acute:	T
Ave Amount:	17400
Ave Amount Code:	06
Chem Inv Record Id:	CVTR20137QBJFL008AJA
Chem Same As Last Yr:	Not reported
Chronic:	Not reported
CICAS:	7727-37-9
CI EHS Chemical:	Not reported
CI Last Modified:	8/25/2014
Days On Site:	365
Entered Chemical Name:	Liquid Nitrogen
Fire:	Not reported
Gas:	T
Liquid:	T
Max Amount:	29150
Max Amount Code:	07
Max Amt Container:	29000
Mixture:	Not reported
Pressure:	T
Pure:	T
Reactive:	Not reported
Solid:	Not reported
State01 Checkbox:	T
State01 Number:	0
State01 Text:	na
State02 Checkbox:	Not reported
State02 Number:	0
State02 Text:	Month
State03 Checkbox:	Not reported
State03 Number:	0
State03 Text:	Not reported
State04 Checkbox:	Not reported
State04 Number:	0
State04 Text:	Liquid
State05 Checkbox:	Not reported
State05 Text:	Not reported
State06 Checkbox:	Not reported
State06 Text:	Not reported
State07 Checkbox:	Not reported
State07 Text:	Rt. 495 to Rt. 2 West to Jackson Rd
State1 Contact Field:	AirGas
State Label Code:	MA2013

JOHNSON MATTHEY PHARMACEUTICAL MATERIALS, INC. D/B/A JOHNSON (Continued) **S112292785**

Trade Secret:	Not reported

Location:

Record Key:	CLTR20137QBJFL009AJS
Chem Inv Record Id:	CVTR20137QBJFL008AJA
Type Code:	Above ground tank
Pressure Code:	Greater than ambient pressure
Temperature Code:	Cryogenic conditions
Location:	Rear of Building #3
Amount:	29000
Amount Unit:	pounds
Last Modified:	8/25/2014

Record Key:	CLTR20138F57YD001TCK
Chem Inv Record Id:	CVTR20137QBJFL008AJA
Type Code:	Above ground tank
Pressure Code:	Ambient pressure
Temperature Code:	Cryogenic conditions
Location:	Dewar at NMR Room in Bldg 2
Amount:	150
Amount Unit:	pounds
Last Modified:	8/25/2014

Acute:	T
Ave Amount:	2861
Ave Amount Code:	04
Chem Inv Record Id:	CVTR20137QBJFL00AALL
Chem Same As Last Yr:	Not reported
Chronic:	T
CICAS:	67-56-1
CI EHS Chemical:	Not reported
CI Last Modified:	8/25/2014
Days On Site:	365
Entered Chemical Name:	Methanol
Fire:	T
Gas:	Not reported
Liquid:	T
Max Amount:	10149
Max Amount Code:	06
Max Amt Container:	360
Mixture:	Not reported
Pressure:	Not reported
Pure:	T
Reactive:	Not reported
Solid:	Not reported
State01 Checkbox:	T
State01 Number:	0
State01 Text:	na
State02 Checkbox:	Not reported
State02 Number:	0
State02 Text:	Month
State03 Checkbox:	Not reported
State03 Number:	0
State03 Text:	Not reported
State04 Checkbox:	Not reported
State04 Number:	0
State04 Text:	Liquid

JOHNSON MATTHEY PHARMACEUTICAL MATERIALS, INC. D/B/A JOHNSON (Continued) **S112292785**

State05 Checkbox:	Not reported
State05 Text:	Not reported
State06 Checkbox:	Not reported
State06 Text:	Not reported
State07 Checkbox:	Not reported
State07 Text:	Rt. 495 to Rt. 2 West to Jackson Rd
State1 Contact Field:	Crystal Motor Express
State Label Code:	MA2013
Trade Secret:	Not reported

Location:

Record Key:	CLTR20137QBJFL00BAM2
Chem Inv Record Id:	CVTR20137QBJFL00AALL
Type Code:	Steel Drum
Pressure Code:	Ambient pressure
Temperature Code:	Ambient temperature
Location:	Solvent Storage Area of Building #2
Amount:	10149
Amount Unit:	pounds
Last Modified:	8/25/2014

Acute:	T
Ave Amount:	20100
Ave Amount Code:	06
Chem Inv Record Id:	CVTR20137QBJFL00GAMZ
Chem Same As Last Yr:	Not reported
Chronic:	Not reported
CICAS:	68476-34-6
CI EHS Chemical:	Not reported
CI Last Modified:	8/25/2014
Days On Site:	365
Entered Chemical Name:	No. 2 Diesel Fuel Low Sulfur
Fire:	T
Gas:	Not reported
Liquid:	T
Max Amount:	21437
Max Amount Code:	06
Max Amt Container:	17525
Mixture:	Not reported
Pressure:	Not reported
Pure:	T
Reactive:	Not reported
Solid:	Not reported
State01 Checkbox:	T
State01 Number:	0
State01 Text:	na
State02 Checkbox:	Not reported
State02 Number:	0
State02 Text:	Year
State03 Checkbox:	Not reported
State03 Number:	0
State03 Text:	Not reported
State04 Checkbox:	Not reported
State04 Number:	0
State04 Text:	Liquid
State05 Checkbox:	Not reported
State05 Text:	Not reported

JOHNSON MATTHEY PHARMACEUTICAL MATERIALS, INC. D/B/A JOHNSON (Continued) **S112292785**

State06 Checkbox:	Not reported
State06 Text:	Not reported
State07 Checkbox:	Not reported
State07 Text:	Rt. 495 to Rt. 2 West to Jackson Rd. Site's SPCC limits the size of delivery truck and amount that can be delivered at one time. The maximum allowable delivery is 2500 gallons.
State1 Contact Field:	Dennis K. Burke
State Label Code:	MA2013
Trade Secret:	Not reported

Location:

Record Key:	CLTR20137QBJFL00HAMZ
Chem Inv Record Id:	CVTR20137QBJFL00GAMZ
Type Code:	Above ground tank
Pressure Code:	Ambient pressure
Temperature Code:	Ambient temperature
Location:	2000KW Stand-by Generator NE corner of building #2
Amount:	17525
Amount Unit:	pounds
Last Modified:	8/25/2014

Record Key:	CLTR20137QBJFL00JAMZ
Chem Inv Record Id:	CVTR20137QBJFL00GAMZ
Type Code:	Above ground tank
Pressure Code:	Ambient pressure
Temperature Code:	Ambient temperature
Location:	Fire Pump Generator rear of Bluiding #2
Amount:	2750
Amount Unit:	pounds
Last Modified:	8/25/2014

Acute:	T
Ave Amount:	25911
Ave Amount Code:	07
Chem Inv Record Id:	CVTR20137QBJFL00KANF
Chem Same As Last Yr:	Not reported
Chronic:	Not reported
CICAS:	Not reported
CI EHS Chemical:	Not reported
CI Last Modified:	8/25/2014
Days On Site:	365
Entered Chemical Name:	Syltherm XLT Heat Transfer Fluid
Fire:	T
Gas:	Not reported
Liquid:	T
Max Amount:	25911
Max Amount Code:	07
Max Amt Container:	10650
Mixture:	Not reported
Pressure:	Not reported
Pure:	T
Reactive:	Not reported
Solid:	Not reported
State01 Checkbox:	T
State01 Number:	0
State01 Text:	na
State02 Checkbox:	Not reported

JOHNSON MATTHEY PHARMACEUTICAL MATERIALS, INC. D/B/A JOHNSON (Continued) **S112292785**

State02 Number:	0
State02 Text:	Year
State03 Checkbox:	Not reported
State03 Number:	0
State03 Text:	Not reported
State04 Checkbox:	Not reported
State04 Number:	0
State04 Text:	Liquid
State05 Checkbox:	Not reported
State05 Text:	Not reported
State06 Checkbox:	Not reported
State06 Text:	Not reported
State07 Checkbox:	Not reported
State07 Text:	It is only replaced small amounts at a time, closed loop system. 495 to Rt. 2 west to Jackson Rd
State1 Contact Field:	Loikits Distribution Ltd.
State Label Code:	MA2013
Trade Secret:	Not reported

Location:

Record Key:	CLTR20137QBJFL00LANF
Chem Inv Record Id:	CVTR20137QBJFL00KANF
Type Code:	Above ground tank
Pressure Code:	Ambient pressure
Temperature Code:	Less than ambient temp. / not cryog
Location:	Outside of Building #3
Amount:	10650
Amount Unit:	pounds
Last Modified:	8/25/2014

Record Key:	CLTR20138EX360008BPM
Chem Inv Record Id:	CVTR20137QBJFL00KANF
Type Code:	Other
Pressure Code:	Ambient pressure
Temperature Code:	Ambient temperature
Location:	Reactor Jackets in Plant (Bldg 3)
Amount:	5377
Amount Unit:	pounds
Last Modified:	8/25/2014

Record Key:	CLTR20138EX3ME009NRC
Chem Inv Record Id:	CVTR20137QBJFL00KANF
Type Code:	Other
Pressure Code:	Ambient pressure
Temperature Code:	Ambient temperature
Location:	piping & header from tank in Plant (Bldg 3)
Amount:	9884
Amount Unit:	pounds
Last Modified:	8/25/2014

Acute:	T
Ave Amount:	5253
Ave Amount Code:	05
Chem Inv Record Id:	CVTR20137QBJFL00MANW
Chem Same As Last Yr:	Not reported
Chronic:	T
CICAS:	75-09-2

JOHNSON MATTHEY PHARMACEUTICAL MATERIALS, INC. D/B/A JOHNSON (Continued) **S112292785**

CI EHS Chemical:	Not reported
CI Last Modified:	8/25/2014
Days On Site:	365
Entered Chemical Name:	DICHLOROMETHANE
Fire:	Not reported
Gas:	Not reported
Liquid:	T
Max Amount:	12155
Max Amount Code:	06
Max Amt Container:	600
Mixture:	Not reported
Pressure:	Not reported
Pure:	T
Reactive:	Not reported
Solid:	Not reported
State01 Checkbox:	T
State01 Number:	0
State01 Text:	na
State02 Checkbox:	Not reported
State02 Number:	0
State02 Text:	Month
State03 Checkbox:	Not reported
State03 Number:	0
State03 Text:	Not reported
State04 Checkbox:	Not reported
State04 Number:	0
State04 Text:	Liquid
State05 Checkbox:	Not reported
State05 Text:	Not reported
State06 Checkbox:	Not reported
State06 Text:	Not reported
State07 Checkbox:	Not reported
State07 Text:	Rt. 495 to Rt. 2 West to Jackson Rd
State1 Contact Field:	Nashoba VAlley Express Co., Inc.
State Label Code:	MA2013
Trade Secret:	Not reported

Location:

Record Key:	CLTR20137QBJFL00NANW
Chem Inv Record Id:	CVTR20137QBJFL00MANW
Type Code:	Steel Drum
Pressure Code:	Ambient pressure
Temperature Code:	Ambient temperature
Location:	Solvent Storage Area Building #2
Amount:	12155
Amount Unit:	pounds
Last Modified:	8/25/2014

Acute:	T
Ave Amount:	2442
Ave Amount Code:	04
Chem Inv Record Id:	CVTR20137QBJFL00RAPC
Chem Same As Last Yr:	Not reported
Chronic:	Not reported
CICAS:	109-99-9
CI EHS Chemical:	Not reported
CI Last Modified:	8/25/2014

JOHNSON MATTHEY PHARMACEUTICAL MATERIALS, INC. D/B/A JOHNSON (Continued) **S112292785**

Days On Site:	365
Entered Chemical Name:	Tetrahydrofuran
Fire:	T
Gas:	Not reported
Liquid:	T
Max Amount:	9768
Max Amount Code:	05
Max Amt Container:	400
Mixture:	Not reported
Pressure:	Not reported
Pure:	T
Reactive:	Not reported
Solid:	Not reported
State01 Checkbox:	T
State01 Number:	0
State01 Text:	na
State02 Checkbox:	Not reported
State02 Number:	0
State02 Text:	Month
State03 Checkbox:	Not reported
State03 Number:	0
State03 Text:	Not reported
State04 Checkbox:	Not reported
State04 Number:	0
State04 Text:	Liquid
State05 Checkbox:	Not reported
State05 Text:	Not reported
State06 Checkbox:	Not reported
State06 Text:	Not reported
State07 Checkbox:	Not reported
State07 Text:	Rt. 495 to Rt. 2 West to Jackson Rd
State1 Contact Field:	Crystal Motor Express
State Label Code:	MA2013
Trade Secret:	Not reported

Location:

Record Key:	CLTR20137QBJFL00SAPU
Chem Inv Record Id:	CVTR20137QBJFL00RAPC
Type Code:	Steel Drum
Pressure Code:	Ambient pressure
Temperature Code:	Ambient temperature
Location:	Solvent Storage Area Building#2
Amount:	9768
Amount Unit:	pounds
Last Modified:	8/25/2014

Acute:	T
Ave Amount:	482
Ave Amount Code:	02
Chem Inv Record Id:	CVTR20137QBRU802B4RU
Chem Same As Last Yr:	Not reported
Chronic:	T
CICAS:	7664-93-9
CI EHS Chemical:	T
CI Last Modified:	8/25/2014
Days On Site:	365
Entered Chemical Name:	Sulfuric Acid

JOHNSON MATTHEY PHARMACEUTICAL MATERIALS, INC. D/B/A JOHNSON (Continued) **S112292785**

Fire:	Not reported
Gas:	Not reported
Liquid:	T
Max Amount:	2268
Max Amount Code:	04
Max Amt Container:	316
Mixture:	Not reported
Pressure:	Not reported
Pure:	T
Reactive:	T
Solid:	Not reported
State01 Checkbox:	T
State01 Number:	316
State01 Text:	na
State02 Checkbox:	Not reported
State02 Number:	2
State02 Text:	Month
State03 Checkbox:	Not reported
State03 Number:	316
State03 Text:	Not reported
State04 Checkbox:	Not reported
State04 Number:	316
State04 Text:	Liquid
State05 Checkbox:	Not reported
State05 Text:	Not reported
State06 Checkbox:	Not reported
State06 Text:	Not reported
State07 Checkbox:	Not reported
State07 Text:	Rt. 495 to Rt. 2 West to Jackson Rd
State1 Contact Field:	Nashoba Valley Express Co., Inc.
State Label Code:	MA2013
Trade Secret:	Not reported

Location:

Record Key:	CLTR20137QBRWP02C895
Chem Inv Record Id:	CVTR20137QBRU802B4RU
Type Code:	Plastic or non-metallic drum
Pressure Code:	Ambient pressure
Temperature Code:	Ambient temperature
Location:	Chemical Storage Area Bldg 2
Amount:	1786
Amount Unit:	pounds
Last Modified:	8/25/2014

Record Key:	CLTR20137QBRWT02DBW4
Chem Inv Record Id:	CVTR20137QBRU802B4RU
Type Code:	Battery
Pressure Code:	Ambient pressure
Temperature Code:	Ambient temperature
Location:	Forklift and drum picker equipment, Bldg 2
Amount:	160
Amount Unit:	pounds
Last Modified:	8/25/2014

Record Key:	CLTR20137QBRY002ED6V
Chem Inv Record Id:	CVTR20137QBRU802B4RU
Type Code:	Battery
Pressure Code:	Ambient pressure

JOHNSON MATTHEY PHARMACEUTICAL MATERIALS, INC. D/B/A JOHNSON (Continued) **S112292785**

Temperature Code:	Ambient temperature
Location:	Batteries in 2000kW Stand-by Generator at Bldg 2
Amount:	200
Amount Unit:	pounds
Last Modified:	8/25/2014

Record Key:	CLTR20138EUGFZ00E3RF
Chem Inv Record Id:	CVTR20137QBRU802B4RU
Type Code:	Battery
Pressure Code:	Ambient pressure
Temperature Code:	Ambient temperature
Location:	Batteries in UPSs, E-lights, security equipment throughout Bldgs 1-3
Amount:	122
Amount Unit:	pounds
Last Modified:	8/25/2014

Acute:	T
Ave Amount:	11400
Ave Amount Code:	06
Chem Inv Record Id:	CVTR20138EU9MJ0031EU
Chem Same As Last Yr:	Not reported
Chronic:	Not reported
CICAS:	57-55-6
CI EHS Chemical:	Not reported
CI Last Modified:	8/25/2014
Days On Site:	365
Entered Chemical Name:	PROPYLENE GLYCOL
Fire:	T
Gas:	Not reported
Liquid:	T
Max Amount:	11400
Max Amount Code:	06
Max Amt Container:	870
Mixture:	Not reported
Pressure:	Not reported
Pure:	T
Reactive:	Not reported
Solid:	Not reported
State01 Checkbox:	T
State01 Number:	0
State01 Text:	na
State02 Checkbox:	Not reported
State02 Number:	0
State02 Text:	Year
State03 Checkbox:	Not reported
State03 Number:	0
State03 Text:	Not reported
State04 Checkbox:	Not reported
State04 Number:	0
State04 Text:	Liquid
State05 Checkbox:	Not reported
State05 Text:	Not reported
State06 Checkbox:	Not reported
State06 Text:	Not reported
State07 Checkbox:	Not reported
State07 Text:	Rt. 495 to Rt. 2 to Jackson RdGlycol system and tank filled after

JOHNSON MATTHEY PHARMACEUTICAL MATERIALS, INC. D/B/A JOHNSON (Continued) **S112292785**

	initial construction start up. Addition of new production suite required additional glycol be added.
State1 Contact Field:	Crystal Motor Express
State Label Code:	MA2013
Trade Secret:	Not reported

Location:

Record Key:	CLTR20138EUAM40042V6
Chem Inv Record Id:	CVTR20138EU9MJ0031EU
Type Code:	Tank inside building
Pressure Code:	Ambient pressure
Temperature Code:	Ambient temperature
Location:	Tank located in Bldg 3
Amount:	865
Amount Unit:	pounds
Last Modified:	8/25/2014

Record Key:	CLTR20138EUAXM0055M4
Chem Inv Record Id:	CVTR20138EU9MJ0031EU
Type Code:	Other
Pressure Code:	Ambient pressure
Temperature Code:	Ambient temperature
Location:	Piping & reactors located in bldg 3
Amount:	1599
Amount Unit:	pounds
Last Modified:	8/25/2014

Record Key:	CLTR20138EX27C0053AB
Chem Inv Record Id:	CVTR20138EU9MJ0031EU
Type Code:	Above ground tank
Pressure Code:	Ambient pressure
Temperature Code:	Ambient temperature
Location:	Bldg 2 Roof Top Air Handling Units (labs)
Amount:	1725
Amount Unit:	pounds
Last Modified:	8/25/2014

Record Key:	CLTR20138EX29Y006AXL
Chem Inv Record Id:	CVTR20138EU9MJ0031EU
Type Code:	Above ground tank
Pressure Code:	Ambient pressure
Temperature Code:	Ambient temperature
Location:	Bldg 3 Roof Top Air Handling Units (plant)
Amount:	2726
Amount Unit:	pounds
Last Modified:	8/25/2014

Record Key:	CLTR20138EX2C20075UN
Chem Inv Record Id:	CVTR20138EU9MJ0031EU
Type Code:	Above ground tank
Pressure Code:	Ambient pressure
Temperature Code:	Ambient temperature
Location:	Bldg 3 Plant Chilled Water
Amount:	4485
Amount Unit:	pounds
Last Modified:	8/25/2014

HA1400
SSW
> 1
3.269 mi.
17259 ft.

JOHNSON MATTHEY PHARMA SERVICES
25 PATTON RD
DEVENS, MA 01434

TRIS **1005445788**
01432PHRMC25PAT

Site 4 of 7 in cluster HA

Relative:
Higher

Actual:
349 ft.

TRIS:

Click this hyperlink while viewing on your computer to access
4 additional US_TRIS: record(s) in the EDR Site Report.

HA1401
SSW
> 1
3.269 mi.
17259 ft.

PHARM ECO LABS INC
25 PATTON RD
DEVENS, MA 01432

AIRS **S118348227**
TIER 2 **N/A**

Site 5 of 7 in cluster HA

Relative:
Higher

Actual:
349 ft.

AIRS:

Facility Status:	APPROV
Permit Code:	AQ02
Permit Name:	Plan Application Non-Major Comprehensive
DEP Region:	CE
Application Tracking Number:	110373
Date Closed:	10/11/2000
Applicant Name:	PHARM ECO LABS INC
Applicant Address:	25 PATTON RD
Applicant City,St,Zip:	AYER, MA 01432
Applicant Telephone:	9787721644

Facility Status:	NOTREQ
Permit Code:	AQ01
Permit Name:	Plan Application Limited
DEP Region:	CE
Application Tracking Number:	132412
Date Closed:	08/21/2000
Applicant Name:	PHARM ECO LABS INC
Applicant Address:	128 SPRING ST
Applicant City,St,Zip:	LEXINGTON, MA 02173
Applicant Telephone:	6178619303

Facility Status:	NOTREQ
Permit Code:	AQ01
Permit Name:	Plan Application Limited
DEP Region:	CE
Application Tracking Number:	132413
Date Closed:	08/07/2000
Applicant Name:	PHARM ECO LABS INC
Applicant Address:	128 SPRING ST
Applicant City,St,Zip:	LEXINGTON, MA 02173
Applicant Telephone:	6178619303

TIER 2:

Report Year:	2015
Facility Id:	FATR2015000000001422
Facility Dept:	Not reported
Latitude:	42.5302
Longitude:	-71.6268
Mailing Address:	25 Patton Road
Mailing City/State/Zip:	01434-3803
Mailing Country:	United States

PHARM ECO LABS INC (Continued) **S118348227**

Notes:	The facility installed new HVAC roof top units for Bldg 1. These units increased the amount of propylene glycol onsite. Production levels vary throughout the year and the chemicals required change based on client requirements. Chemicals have been ordered by project and are used as the project requires. This reduces the amount of chemicals held in inventory.
All Chemicals Same As Last Yr:	Not reported
Date Signed:	02/29/2016
Dike Or Other Safeguard:	F
Failed Validation:	Not reported
Date Modified:	05/19/2016
Fees Total:	Not reported
Num Of Employees:	140
Site Coord Abbreviated?:	F
Site Map:	T
State Label Code:	Not reported
Submitted By:	Gail Grosbeck
Validation Report:	Not reported
Fire District:	Not reported
Latlong Location Description:	Not reported
Latlong Method:	Not reported

HA1402 **JOHNSON MATTHEY PHARMA SERVICES** **AIRS** **S118348277**
SSW **25 PATTON RD** **N/A**
> 1 **DEVENS, MA 01432**
3.269 mi.
17259 ft. **Site 6 of 7 in cluster HA**

Relative:
Higher

Actual:
349 ft.

AIRS:

Facility Status:	APPROV
Permit Code:	AQ01
Permit Name:	Plan Application Limited
DEP Region:	CE
Application Tracking Number:	X256347
Date Closed:	11/08/2013
Applicant Name:	JOHNSON MATTHEY PHARMA SERVICES
Applicant Address:	Not reported
Applicant City,St,Zip:	Not reported
Applicant Telephone:	Not reported

Facility Status:	APPROV
Permit Code:	AQ01
Permit Name:	Plan Application Limited
DEP Region:	CE
Application Tracking Number:	X236573
Date Closed:	05/09/2011
Applicant Name:	JOHNSON MATTHEY PHARMACEUTICALS
Applicant Address:	25 PATTON ROAD
Applicant City,St,Zip:	DEVENS, MA 01434
Applicant Telephone:	9787845349

Facility Status:	APPROV
Permit Code:	AQ01
Permit Name:	Plan Application Limited
DEP Region:	CE
Application Tracking Number:	W215323
Date Closed:	08/08/2008

JOHNSON MATTHEY PHARMA SERVICES (Continued) **S118348277**

Applicant Name:	JOHNSON MATTHEY PHARMACEUTICALS
Applicant Address:	25 PATTON ROAD
Applicant City,St,Zip:	DEVENS, MA 01434
Applicant Telephone:	9787845349
Facility Status:	APPROV
Permit Code:	AQ01
Permit Name:	Plan Application Limited
DEP Region:	CE
Application Tracking Number:	W038262
Date Closed:	07/09/2003
Applicant Name:	PHARM ECO
Applicant Address:	25 PATTON RD
Applicant City,St,Zip:	DEVENS, MA 01432
Applicant Telephone:	9787845000

HA1403 **JOHNSON MATTHEY PHARMACEUTICAL MATERIALS** **RCRA-LQG** **1004718444**
SSW **25 PATTON RD** **US AIRS** **MAR000500454**
> 1 **DEVENS, MA 01434**
3.269 mi.
17259 ft. **Site 7 of 7 in cluster HA**

Relative:
Higher

Actual:
349 ft.

RCRA-LQG:

Date form received by agency:	03/01/2016
Facility name:	JOHNSON MATTHEY PHARMACEUTICAL MATERIALS
Facility address:	25 PATTON RD DEVENS, MA 01434
EPA ID:	MAR000500454
Mailing address:	PATTON RD DEVENS, MA 01434
Contact:	GAIL GROSBECK
Contact address:	PATTON RD DEVENS, MA 01434
Contact country:	Not reported
Contact telephone:	(978) 784-5607
Contact email:	GAIL.GROSBECK@JMUSA.COM
EPA Region:	01
Land type:	Private
Classification:	Large Quantity Generator
Description:	Handler: generates 1,000 kg or more of hazardous waste during any calendar month; or generates more than 1 kg of acutely hazardous waste during any calendar month; or generates more than 100 kg of any residue or contaminated soil, waste or other debris resulting from the cleanup of a spill, into or on any land or water, of acutely hazardous waste during any calendar month; or generates 1 kg or less of acutely hazardous waste during any calendar month, and accumulates more than 1 kg of acutely hazardous waste at any time; or generates 100 kg or less of any residue or contaminated soil, waste or other debris resulting from the cleanup of a spill, into or on any land or water, of acutely hazardous waste during any calendar month, and accumulates more than 100 kg of that material at any time

Owner/Operator Summary:

Owner/operator name:	JOHNSON MATTHEY PHARMACEUTICAL MATERIALS
Owner/operator address:	25 PATTON RD DEVENS, MA 01432
Owner/operator country:	US

JOHNSON MATTHEY PHARMACEUTICAL MATERIALS (Continued) **1004718444**

Owner/operator telephone: Not reported
Legal status: Private
Owner/Operator Type: Operator
Owner/Op start date: 04/01/2001
Owner/Op end date: Not reported

Owner/operator name: JOHNSON MATTHEY PHAMACEUTICAL
Owner/operator address: 25 PATTEN ROAD
DEVENS, MA 01434
Owner/operator country: US
Owner/operator telephone: Not reported
Legal status: Private
Owner/Operator Type: Owner
Owner/Op start date: 04/01/2001
Owner/Op end date: Not reported

Owner/operator name: JOHNSON MATTHEY INC.
Owner/operator address: PATTON ROAD
DEVENS, MA 01434
Owner/operator country: Not reported
Owner/operator telephone: (978) 784-5607
Legal status: Private
Owner/Operator Type: Owner
Owner/Op start date: 04/01/2001
Owner/Op end date: Not reported

Owner/operator name: JOHNSON MATTHEY PHARMACEUTICAL MATERIALS
Owner/operator address: PATTON ROAD
DEVENS, MA 01434
Owner/operator country: Not reported
Owner/operator telephone: (978) 784-5607
Legal status: Private
Owner/Operator Type: Operator
Owner/Op start date: 04/01/2001
Owner/Op end date: Not reported

Owner/operator name: JOHNSON MATTHEY PHARMACEUTICAL
Owner/operator address: Not reported
Not reported
Owner/operator country: US
Owner/operator telephone: Not reported
Legal status: Private
Owner/Operator Type: Operator
Owner/Op start date: 04/01/2001
Owner/Op end date: Not reported

Owner/operator name: JOHNSON MATTHEY PHARMACEUTICAL MATERIALS
Owner/operator address: 25 PATTON RD
DEVENS, MA 01432
Owner/operator country: US
Owner/operator telephone: Not reported
Legal status: Private
Owner/Operator Type: Owner
Owner/Op start date: 04/01/2001
Owner/Op end date: Not reported

JOHNSON MATTHEY PHARMACEUTICAL MATERIALS (Continued) **1004718444**

Handler Activities Summary:

U.S. importer of hazardous waste:	No
Mixed waste (haz. and radioactive):	No
Recycler of hazardous waste:	No
Transporter of hazardous waste:	No
Treater, storer or disposer of HW:	No
Underground injection activity:	No
On-site burner exemption:	No
Furnace exemption:	No
Used oil fuel burner:	No
Used oil processor:	No
User oil refiner:	No
Used oil fuel marketer to burner:	No
Used oil Specification marketer:	No
Used oil transfer facility:	No
Used oil transporter:	No

. Waste code: D001
. Waste name: IGNITABLE WASTE

. Waste code: D002
. Waste name: CORROSIVE WASTE

. Waste code: D003
. Waste name: REACTIVE WASTE

. Waste code: D007
. Waste name: CHROMIUM

. Waste code: D009
. Waste name: MERCURY

. Waste code: D011
. Waste name: SILVER

. Waste code: D018
. Waste name: BENZENE

. Waste code: D022
. Waste name: CHLOROFORM

. Waste code: D035
. Waste name: METHYL ETHYL KETONE

. Waste code: D038
. Waste name: PYRIDINE

. Waste code: D039
. Waste name: TETRACHLOROETHYLENE

. Waste code: F002
. Waste name: THE FOLLOWING SPENT HALOGENATED SOLVENTS: TETRACHLOROETHYLENE, METHYLENE CHLORIDE, TRICHLOROETHYLENE, 1,1,1-TRICHLOROETHANE, CHLOROBENZENE, 1,1,2-TRICHLORO-1,2,2-TRIFLUOROETHANE, ORTHO-DICHLOROBENZENE, TRICHLOROFLUOROMETHANE, AND 1,1,2, TRICHLOROETHANE; ALL SPENT SOLVENT MIXTURES/BLENDS CONTAINING, BEFORE USE, A TOTAL OF TEN PERCENT OR MORE (BY VOLUME) OF ONE OR MORE OF THE

JOHNSON MATTHEY PHARMACEUTICAL MATERIALS (Continued) **1004718444**

ABOVE HALOGENATED SOLVENTS OR THOSE SOLVENTS LISTED IN F001, F004, AND F005; AND STILL BOTTOMS FROM THE RECOVERY OF THESE SPENT SOLVENTS AND SPENT SOLVENT MIXTURES.

. Waste code: F003
. Waste name: THE FOLLOWING SPENT NONHALOGENATED SOLVENTS: XYLENE, ACETONE, ETHYL ACETATE, ETHYL BENZENE, ETHYL ETHER, METHYL ISOBUTYL KETONE, N-BUTYL ALCOHOL, CYCLOHEXANONE, AND METHANOL; ALL SPENT SOLVENT MIXTURES/BLENDS CONTAINING, BEFORE USE, ONLY THE ABOVE SPENT NONHALOGENATED SOLVENTS; AND ALL SPENT SOLVENT MIXTURES/BLENDS CONTAINING, BEFORE USE, ONE OR MORE OF THE ABOVE NONHALOGENATED SOLVENTS, AND A TOTAL OF TEN PERCENT OR MORE (BY VOLUME) OF ONE OR MORE OF THOSE SOLVENTS LISTED IN F001, F002, F004, AND F005; AND STILL BOTTOMS FROM THE RECOVERY OF THESE SPENT SOLVENTS AND SPENT SOLVENT MIXTURES.

. Waste code: F005
. Waste name: THE FOLLOWING SPENT NONHALOGENATED SOLVENTS: TOLUENE, METHYL ETHYL KETONE, CARBON DISULFIDE, ISOBUTANOL, PYRIDINE, BENZENE, 2-ETHOXYETHANOL, AND 2-NITROPROPANE; ALL SPENT SOLVENT MIXTURES/BLENDS CONTAINING, BEFORE USE, A TOTAL OF TEN PERCENT OR MORE (BY VOLUME) OF ONE OR MORE OF THE ABOVE NONHALOGENATED SOLVENTS OR THOSE SOLVENTS LISTED IN F001, F002, OR F004; AND STILL BOTTOMS FROM THE RECOVERY OF THESE SPENT SOLVENTS AND SPENT SOLVENT MIXTURES.

. Waste code: P029
. Waste name: COPPER CYANIDE (OR) COPPER CYANIDE CU(CN)

. Waste code: P030
. Waste name: CYANIDES (SOLUBLE CYANIDE SALTS), NOT OTHERWISE SPECIFIED

. Waste code: P075
. Waste name: NICOTINE, & SALTS (OR) PYRIDINE, 3-(1-METHYL-2-PYRROLIDINYL)-,(S)-, & SALTS

. Waste code: P087
. Waste name: OSMIUM OXIDE OSO4, (T-4)- (OR) OSMIUM TETROXIDE

. Waste code: P101
. Waste name: ETHYL CYANIDE (OR) PROPANENITRILE

. Waste code: U001
. Waste name: ACETALDEHYDE (I) (OR) ETHANAL (I)

. Waste code: U002
. Waste name: 2-PROPANONE (I) (OR) ACETONE (I)

. Waste code: U003
. Waste name: ACETONITRILE (I,T)

. Waste code: U006
. Waste name: ACETYL CHLORIDE (C,R,T)

. Waste code: U009
. Waste name: 2-PROPENENITRILE (OR) ACRYLONITRILE

. Waste code: U012

JOHNSON MATTHEY PHARMACEUTICAL MATERIALS (Continued) **1004718444**

. Waste name: ANILINE (I,T) (OR) BENZENAMINE (I,T)

. Waste code: U019
. Waste name: BENZENE (I,T)

. Waste code: U031
. Waste name: 1-BUTANOL (I) (OR) N-BUTYL ALCOHOL (I)

. Waste code: U037
. Waste name: BENZENE, CHLORO- (OR) CHLOROBENZENE

. Waste code: U044
. Waste name: CHLOROFORM (OR) METHANE, TRICHLORO-

. Waste code: U067
. Waste name: ETHANE, 1,2-DIBROMO- (OR) ETHYLENE DIBROMIDE

. Waste code: U070
. Waste name: BENZENE, 1,2-DICHLORO- (OR) O-DICHLOROBENZENE

. Waste code: U082
. Waste name: 2,6-DICHLOROPHENOL (OR) PHENOL, 2,6-DICHLORO-

. Waste code: U103
. Waste name: DIMETHYL SULFATE (OR) SULFURIC ACID, DIMETHYL ESTER

. Waste code: U108
. Waste name: 1,4-DIETHYLENEOXIDE (OR) 1,4-DIOXANE

. Waste code: U112
. Waste name: ACETIC ACID, ETHYL ESTER (I) (OR) ETHYL ACETATE (I)

. Waste code: U117
. Waste name: ETHANE, 1,1'-OXYBIS-(I) (OR) ETHYL ETHER (I)

. Waste code: U122
. Waste name: FORMALDEHYDE

. Waste code: U123
. Waste name: FORMIC ACID (C,T)

. Waste code: U133
. Waste name: HYDRAZINE (R,T)

. Waste code: U138
. Waste name: METHANE, IODO- (OR) METHYL IODIDE

. Waste code: U140
. Waste name: 1-PROPANOL, 2-METHYL- (I,T) (OR) ISOBUTYL ALCOHOL (I,T)

. Waste code: U154
. Waste name: METHANOL (I) (OR) METHYL ALCOHOL (I)

. Waste code: U159
. Waste name: 2-BUTANONE (I,T) (OR) METHYL ETHYL KETONE (MEK) (I,T)

. Waste code: U161

JOHNSON MATTHEY PHARMACEUTICAL MATERIALS (Continued) **1004718444**

. Waste name: 4-METHYL-2-PENTANONE (I) (OR) METHYL ISOBUTYL KETONE (I) (OR) PENTANOL, 4-METHYL-

. Waste code: U162
. Waste name: 2-PROPENOIC ACID, 2-METHYL-, METHYL ESTER (I,T) (OR) METHYL METHACRYLATE (I,T)

. Waste code: U196
. Waste name: PYRIDINE

. Waste code: U210
. Waste name: ETHENE, TETRACHLORO- (OR) TETRACHLOROETHYLENE

. Waste code: U213
. Waste name: FURAN, TETRAHYDRO-(I) (OR) TETRAHYDROFURAN (I)

. Waste code: U359
. Waste name: ETHANOL, 2-ETHOXY- (OR) ETHYLENE GLYCOL MONOETHYL ETHER

. Waste code: U404
. Waste name: ETHANAMINE, N,N-DIETHYL- (OR) TRIETHYLAMINE

. Waste code: MA01
. Waste name: WASTE OIL

. Waste code: MA95
. Waste name: UNIVERSAL WASTE

. Waste code: MA99
. Waste name: NON-HAZARDOUS WASTE TO BE USED ONLY FOR NON-HW SHIPPED USING HW MANIFEST

Historical Generators:
Date form received by agency: 03/01/2014
Site name: JOHNSON MATTHEY PHARMACEUTICAL MATERIALS INC
Classification: Large Quantity Generator

. Waste code: D001
. Waste name: IGNITABLE WASTE

. Waste code: D002
. Waste name: CORROSIVE WASTE

. Waste code: D003
. Waste name: REACTIVE WASTE

. Waste code: D007
. Waste name: CHROMIUM

. Waste code: D008
. Waste name: LEAD

. Waste code: D011
. Waste name: SILVER

. Waste code: D022
. Waste name: CHLOROFORM

JOHNSON MATTHEY PHARMACEUTICAL MATERIALS (Continued) **1004718444**

. Waste code: D038
. Waste name: PYRIDINE

. Waste code: F002
. Waste name: THE FOLLOWING SPENT HALOGENATED SOLVENTS: TETRACHLOROETHYLENE, METHYLENE CHLORIDE, TRICHLOROETHYLENE, 1,1,1-TRICHLOROETHANE, CHLOROBENZENE, 1,1,2-TRICHLORO-1,2,2-TRIFLUOROETHANE, ORTHO-DICHLOROBENZENE, TRICHLOROFLUOROMETHANE, AND 1,1,2, TRICHLOROETHANE; ALL SPENT SOLVENT MIXTURES/BLENDS CONTAINING, BEFORE USE, A TOTAL OF TEN PERCENT OR MORE (BY VOLUME) OF ONE OR MORE OF THE ABOVE HALOGENATED SOLVENTS OR THOSE SOLVENTS LISTED IN F001, F004, AND F005; AND STILL BOTTOMS FROM THE RECOVERY OF THESE SPENT SOLVENTS AND SPENT SOLVENT MIXTURES.

. Waste code: F003
. Waste name: THE FOLLOWING SPENT NONHALOGENATED SOLVENTS: XYLENE, ACETONE, ETHYL ACETATE, ETHYL BENZENE, ETHYL ETHER, METHYL ISOBUTYL KETONE, N-BUTYL ALCOHOL, CYCLOHEXANONE, AND METHANOL; ALL SPENT SOLVENT MIXTURES/BLENDS CONTAINING, BEFORE USE, ONLY THE ABOVE SPENT NONHALOGENATED SOLVENTS; AND ALL SPENT SOLVENT MIXTURES/BLENDS CONTAINING, BEFORE USE, ONE OR MORE OF THE ABOVE NONHALOGENATED SOLVENTS, AND A TOTAL OF TEN PERCENT OR MORE (BY VOLUME) OF ONE OR MORE OF THOSE SOLVENTS LISTED IN F001, F002, F004, AND F005; AND STILL BOTTOMS FROM THE RECOVERY OF THESE SPENT SOLVENTS AND SPENT SOLVENT MIXTURES.

. Waste code: F005
. Waste name: THE FOLLOWING SPENT NONHALOGENATED SOLVENTS: TOLUENE, METHYL ETHYL KETONE, CARBON DISULFIDE, ISOBUTANOL, PYRIDINE, BENZENE, 2-ETHOXYETHANOL, AND 2-NITROPROPANE; ALL SPENT SOLVENT MIXTURES/BLENDS CONTAINING, BEFORE USE, A TOTAL OF TEN PERCENT OR MORE (BY VOLUME) OF ONE OR MORE OF THE ABOVE NONHALOGENATED SOLVENTS OR THOSE SOLVENTS LISTED IN F001, F002, OR F004; AND STILL BOTTOMS FROM THE RECOVERY OF THESE SPENT SOLVENTS AND SPENT SOLVENT MIXTURES.

. Waste code: P022
. Waste name: CARBON DISULFIDE

. Waste code: P029
. Waste name: COPPER CYANIDE (OR) COPPER CYANIDE CU(CN)

. Waste code: P098
. Waste name: POTASSIUM CYANIDE (OR) POTASSIUM CYANIDE K(CN)

. Waste code: P106
. Waste name: SODIUM CYANIDE (OR) SODIUM CYANIDE NA(CN)

. Waste code: P121
. Waste name: ZINC CYANIDE (OR) ZINC CYANIDE ZN(CN)2

. Waste code: U006
. Waste name: ACETYL CHLORIDE (C,R,T)

. Waste code: U012
. Waste name: ANILINE (I,T) (OR) BENZENAMINE (I,T)

. Waste code: U031

JOHNSON MATTHEY PHARMACEUTICAL MATERIALS (Continued) **1004718444**

. Waste name: 1-BUTANOL (I) (OR) N-BUTYL ALCOHOL (I)

. Waste code: U044
. Waste name: CHLOROFORM (OR) METHANE, TRICHLORO-

. Waste code: U120
. Waste name: FLUORANTHENE

. Waste code: U122
. Waste name: FORMALDEHYDE

. Waste code: U124
. Waste name: FURAN (I) (OR) FURFURAN (I)

. Waste code: U135
. Waste name: HYDROGEN SULFIDE (OR) HYDROGEN SULFIDE H2S

. Waste code: U138
. Waste name: METHANE, IODO- (OR) METHYL IODIDE

. Waste code: U159
. Waste name: 2-BUTANONE (I,T) (OR) METHYL ETHYL KETONE (MEK) (I,T)

. Waste code: U190
. Waste name: 1,3-ISOBENZOFURANDIONE (OR) PHTHALIC ANHYDRIDE

. Waste code: U196
. Waste name: PYRIDINE

. Waste code: U239
. Waste name: BENZENE, DIMETHYL- (I,T) (OR) XYLENE (I)

. Waste code: U404
. Waste name: ETHANAMINE, N,N-DIETHYL- (OR) TRIETHYLAMINE

. Waste code: MA01
. Waste name: WASTE OIL

. Waste code: MA95
. Waste name: UNIVERSAL WASTE

. Waste code: MA99
. Waste name: NON-HAZARDOUS WASTE TO BE USED ONLY FOR NON-HW SHIPPED USING HW MANIFEST

Date form received by agency: 02/28/2012
Site name: JOHNSON MATTHEY PHARMACEUTICAL MATERIALS INC
Classification: Large Quantity Generator

. Waste code: D001
. Waste name: IGNITABLE WASTE

. Waste code: D002
. Waste name: CORROSIVE WASTE

. Waste code: D003
. Waste name: REACTIVE WASTE

JOHNSON MATTHEY PHARMACEUTICAL MATERIALS (Continued) **1004718444**

. Waste code: D005
. Waste name: BARIUM

. Waste code: D007
. Waste name: CHROMIUM

. Waste code: D011
. Waste name: SILVER

. Waste code: D022
. Waste name: CHLOROFORM

. Waste code: D038
. Waste name: PYRIDINE

. Waste code: F002
. Waste name: THE FOLLOWING SPENT HALOGENATED SOLVENTS: TETRACHLOROETHYLENE, METHYLENE CHLORIDE, TRICHLOROETHYLENE, 1,1,1-TRICHLOROETHANE, CHLOROBENZENE, 1,1,2-TRICHLORO-1,2,2-TRIFLUOROETHANE, ORTHO-DICHLOROBENZENE, TRICHLOROFLUOROMETHANE, AND 1,1,2, TRICHLOROETHANE; ALL SPENT SOLVENT MIXTURES/BLENDS CONTAINING, BEFORE USE, A TOTAL OF TEN PERCENT OR MORE (BY VOLUME) OF ONE OR MORE OF THE ABOVE HALOGENATED SOLVENTS OR THOSE SOLVENTS LISTED IN F001, F004, AND F005; AND STILL BOTTOMS FROM THE RECOVERY OF THESE SPENT SOLVENTS AND SPENT SOLVENT MIXTURES.

. Waste code: F003
. Waste name: THE FOLLOWING SPENT NONHALOGENATED SOLVENTS: XYLENE, ACETONE, ETHYL ACETATE, ETHYL BENZENE, ETHYL ETHER, METHYL ISOBUTYL KETONE, N-BUTYL ALCOHOL, CYCLOHEXANONE, AND METHANOL; ALL SPENT SOLVENT MIXTURES/BLENDS CONTAINING, BEFORE USE, ONLY THE ABOVE SPENT NONHALOGENATED SOLVENTS; AND ALL SPENT SOLVENT MIXTURES/BLENDS CONTAINING, BEFORE USE, ONE OR MORE OF THE ABOVE NONHALOGENATED SOLVENTS, AND A TOTAL OF TEN PERCENT OR MORE (BY VOLUME) OF ONE OR MORE OF THOSE SOLVENTS LISTED IN F001, F002, F004, AND F005; AND STILL BOTTOMS FROM THE RECOVERY OF THESE SPENT SOLVENTS AND SPENT SOLVENT MIXTURES.

. Waste code: F005
. Waste name: THE FOLLOWING SPENT NONHALOGENATED SOLVENTS: TOLUENE, METHYL ETHYL KETONE, CARBON DISULFIDE, ISOBUTANOL, PYRIDINE, BENZENE, 2-ETHOXYETHANOL, AND 2-NITROPROPANE; ALL SPENT SOLVENT MIXTURES/BLENDS CONTAINING, BEFORE USE, A TOTAL OF TEN PERCENT OR MORE (BY VOLUME) OF ONE OR MORE OF THE ABOVE NONHALOGENATED SOLVENTS OR THOSE SOLVENTS LISTED IN F001, F002, OR F004; AND STILL BOTTOMS FROM THE RECOVERY OF THESE SPENT SOLVENTS AND SPENT SOLVENT MIXTURES.

. Waste code: P087
. Waste name: OSMIUM OXIDE OSO4, (T-4)- (OR) OSMIUM TETROXIDE

. Waste code: U012
. Waste name: ANILINE (I,T) (OR) BENZENAMINE (I,T)

. Waste code: U031
. Waste name: 1-BUTANOL (I) (OR) N-BUTYL ALCOHOL (I)

. Waste code: U041

JOHNSON MATTHEY PHARMACEUTICAL MATERIALS (Continued) **1004718444**

. Waste name: EPICHLOROHYDRIN (OR) OXIRANE, (CHLOROMETHYL)-

. Waste code: U044
. Waste name: CHLOROFORM (OR) METHANE, TRICHLORO-

. Waste code: U154
. Waste name: METHANOL (I) (OR) METHYL ALCOHOL (I)

. Waste code: U191
. Waste name: 2-PICOLINE (OR) PYRIDINE, 2-METHYL-

. Waste code: U196
. Waste name: PYRIDINE

Date form received by agency: 02/22/2012
Site name: JOHNSON MATTHEY PHARMACEUTICAL MATERIALS
Classification: Large Quantity Generator

. Waste code: D001
. Waste name: IGNITABLE WASTE

. Waste code: D002
. Waste name: CORROSIVE WASTE

. Waste code: D003
. Waste name: REACTIVE WASTE

. Waste code: D005
. Waste name: BARIUM

. Waste code: D007
. Waste name: CHROMIUM

. Waste code: D011
. Waste name: SILVER

. Waste code: D022
. Waste name: CHLOROFORM

. Waste code: D038
. Waste name: PYRIDINE

. Waste code: F002
. Waste name: THE FOLLOWING SPENT HALOGENATED SOLVENTS: TETRACHLOROETHYLENE, METHYLENE CHLORIDE, TRICHLOROETHYLENE, 1,1,1-TRICHLOROETHANE, CHLOROBENZENE, 1,1,2-TRICHLORO-1,2,2-TRIFLUOROETHANE, ORTHO-DICHLOROBENZENE, TRICHLOROFLUOROMETHANE, AND 1,1,2, TRICHLOROETHANE; ALL SPENT SOLVENT MIXTURES/BLENDS CONTAINING, BEFORE USE, A TOTAL OF TEN PERCENT OR MORE (BY VOLUME) OF ONE OR MORE OF THE ABOVE HALOGENATED SOLVENTS OR THOSE SOLVENTS LISTED IN F001, F004, AND F005; AND STILL BOTTOMS FROM THE RECOVERY OF THESE SPENT SOLVENTS AND SPENT SOLVENT MIXTURES.

. Waste code: F003
. Waste name: THE FOLLOWING SPENT NONHALOGENATED SOLVENTS: XYLENE, ACETONE, ETHYL ACETATE, ETHYL BENZENE, ETHYL ETHER, METHYL ISOBUTYL KETONE, N-BUTYL ALCOHOL, CYCLOHEXANONE, AND METHANOL; ALL SPENT SOLVENT

JOHNSON MATTHEY PHARMACEUTICAL MATERIALS (Continued) **1004718444**

MIXTURES/BLENDS CONTAINING, BEFORE USE, ONLY THE ABOVE SPENT NONHALOGENATED SOLVENTS; AND ALL SPENT SOLVENT MIXTURES/BLENDS CONTAINING, BEFORE USE, ONE OR MORE OF THE ABOVE NONHALOGENATED SOLVENTS, AND A TOTAL OF TEN PERCENT OR MORE (BY VOLUME) OF ONE OR MORE OF THOSE SOLVENTS LISTED IN F001, F002, F004, AND F005; AND STILL BOTTOMS FROM THE RECOVERY OF THESE SPENT SOLVENTS AND SPENT SOLVENT MIXTURES.

. Waste code: F005
. Waste name: THE FOLLOWING SPENT NONHALOGENATED SOLVENTS: TOLUENE, METHYL ETHYL KETONE, CARBON DISULFIDE, ISOBUTANOL, PYRIDINE, BENZENE, 2-ETHOXYETHANOL, AND 2-NITROPROPANE; ALL SPENT SOLVENT MIXTURES/BLENDS CONTAINING, BEFORE USE, A TOTAL OF TEN PERCENT OR MORE (BY VOLUME) OF ONE OR MORE OF THE ABOVE NONHALOGENATED SOLVENTS OR THOSE SOLVENTS LISTED IN F001, F002, OR F004; AND STILL BOTTOMS FROM THE RECOVERY OF THESE SPENT SOLVENTS AND SPENT SOLVENT MIXTURES.

. Waste code: P087
. Waste name: OSMIUM OXIDE OSO4, (T-4)- (OR) OSMIUM TETROXIDE

. Waste code: U012
. Waste name: ANILINE (I,T) (OR) BENZENAMINE (I,T)

. Waste code: U031
. Waste name: 1-BUTANOL (I) (OR) N-BUTYL ALCOHOL (I)

. Waste code: U041
. Waste name: EPICHLOROHYDRIN (OR) OXIRANE, (CHLOROMETHYL)-

. Waste code: U044
. Waste name: CHLOROFORM (OR) METHANE, TRICHLORO-

. Waste code: U154
. Waste name: METHANOL (I) (OR) METHYL ALCOHOL (I)

. Waste code: U191
. Waste name: 2-PICOLINE (OR) PYRIDINE, 2-METHYL-

. Waste code: U196
. Waste name: PYRIDINE

. Waste code: MA01
. Waste name: WASTE OIL

. Waste code: MA95
. Waste name: UNIVERSAL WASTE

. Waste code: MA99
. Waste name: NON-HAZARDOUS WASTE TO BE USED ONLY FOR NON-HW SHIPPED USING HW MANIFEST

Date form received by agency: 03/11/2010
Site name: JOHNSON MATTHEY PHARMACEUTICAL MATERIALS INC DEVENS
Classification: Large Quantity Generator

. Waste code: D001
. Waste name: IGNITABLE WASTE

JOHNSON MATTHEY PHARMACEUTICAL MATERIALS (Continued) **1004718444**

. Waste code: D002
. Waste name: CORROSIVE WASTE

. Waste code: D003
. Waste name: REACTIVE WASTE

. Waste code: D005
. Waste name: BARIUM

. Waste code: D009
. Waste name: MERCURY

. Waste code: D011
. Waste name: SILVER

. Waste code: D022
. Waste name: CHLOROFORM

. Waste code: D038
. Waste name: PYRIDINE

. Waste code: F002
. Waste name: THE FOLLOWING SPENT HALOGENATED SOLVENTS: TETRACHLOROETHYLENE, METHYLENE CHLORIDE, TRICHLOROETHYLENE, 1,1,1-TRICHLOROETHANE, CHLOROBENZENE, 1,1,2-TRICHLORO-1,2,2-TRIFLUOROETHANE, ORTHO-DICHLOROBENZENE, TRICHLOROFLUOROMETHANE, AND 1,1,2, TRICHLOROETHANE; ALL SPENT SOLVENT MIXTURES/BLENDS CONTAINING, BEFORE USE, A TOTAL OF TEN PERCENT OR MORE (BY VOLUME) OF ONE OR MORE OF THE ABOVE HALOGENATED SOLVENTS OR THOSE SOLVENTS LISTED IN F001, F004, AND F005; AND STILL BOTTOMS FROM THE RECOVERY OF THESE SPENT SOLVENTS AND SPENT SOLVENT MIXTURES.

. Waste code: F003
. Waste name: THE FOLLOWING SPENT NONHALOGENATED SOLVENTS: XYLENE, ACETONE, ETHYL ACETATE, ETHYL BENZENE, ETHYL ETHER, METHYL ISOBUTYL KETONE, N-BUTYL ALCOHOL, CYCLOHEXANONE, AND METHANOL; ALL SPENT SOLVENT MIXTURES/BLENDS CONTAINING, BEFORE USE, ONLY THE ABOVE SPENT NONHALOGENATED SOLVENTS; AND ALL SPENT SOLVENT MIXTURES/BLENDS CONTAINING, BEFORE USE, ONE OR MORE OF THE ABOVE NONHALOGENATED SOLVENTS, AND A TOTAL OF TEN PERCENT OR MORE (BY VOLUME) OF ONE OR MORE OF THOSE SOLVENTS LISTED IN F001, F002, F004, AND F005; AND STILL BOTTOMS FROM THE RECOVERY OF THESE SPENT SOLVENTS AND SPENT SOLVENT MIXTURES.

. Waste code: F005
. Waste name: THE FOLLOWING SPENT NONHALOGENATED SOLVENTS: TOLUENE, METHYL ETHYL KETONE, CARBON DISULFIDE, ISOBUTANOL, PYRIDINE, BENZENE, 2-ETHOXYETHANOL, AND 2-NITROPROPANE; ALL SPENT SOLVENT MIXTURES/BLENDS CONTAINING, BEFORE USE, A TOTAL OF TEN PERCENT OR MORE (BY VOLUME) OF ONE OR MORE OF THE ABOVE NONHALOGENATED SOLVENTS OR THOSE SOLVENTS LISTED IN F001, F002, OR F004; AND STILL BOTTOMS FROM THE RECOVERY OF THESE SPENT SOLVENTS AND SPENT SOLVENT MIXTURES.

. Waste code: P087
. Waste name: OSMIUM OXIDE OSO4, (T-4)- (OR) OSMIUM TETROXIDE

. Waste code: P098

JOHNSON MATTHEY PHARMACEUTICAL MATERIALS (Continued) **1004718444**

. Waste name: POTASSIUM CYANIDE (OR) POTASSIUM CYANIDE K(CN)

. Waste code: P105
. Waste name: SODIUM AZIDE

. Waste code: P106
. Waste name: SODIUM CYANIDE (OR) SODIUM CYANIDE NA(CN)

. Waste code: U006
. Waste name: ACETYL CHLORIDE (C,R,T)

. Waste code: U041
. Waste name: EPICHLOROHYDRIN (OR) OXIRANE, (CHLOROMETHYL)-

. Waste code: U092
. Waste name: DIMETHYLAMINE (I) (OR) METHANAMINE, N-METHYL- (I)

. Waste code: U123
. Waste name: FORMIC ACID (C,T)

. Waste code: U133
. Waste name: HYDRAZINE (R,T)

. Waste code: U154
. Waste name: METHANOL (I) (OR) METHYL ALCOHOL (I)

. Waste code: U156
. Waste name: CARBONOCHLORIDIC ACID, METHYL ESTER, (I,T) (OR) METHYL CHLOROCARBONATE (I,T)

. Waste code: U220
. Waste name: BENZENE, METHYL- (OR) TOLUENE

Date form received by agency: 02/26/2010
Site name: JOHNSON MATTHEY PHARMACEUTICAL MATERIALS
Classification: Large Quantity Generator

. Waste code: D001
. Waste name: IGNITABLE WASTE

. Waste code: D002
. Waste name: CORROSIVE WASTE

. Waste code: D003
. Waste name: REACTIVE WASTE

. Waste code: D005
. Waste name: BARIUM

. Waste code: D009
. Waste name: MERCURY

. Waste code: D011
. Waste name: SILVER

. Waste code: D022
. Waste name: CHLOROFORM

JOHNSON MATTHEY PHARMACEUTICAL MATERIALS (Continued) **1004718444**

. Waste code: D038
. Waste name: PYRIDINE

. Waste code: F002
. Waste name: THE FOLLOWING SPENT HALOGENATED SOLVENTS: TETRACHLOROETHYLENE, METHYLENE CHLORIDE, TRICHLOROETHYLENE, 1,1,1-TRICHLOROETHANE, CHLOROBENZENE, 1,1,2-TRICHLORO-1,2,2-TRIFLUOROETHANE, ORTHO-DICHLOROBENZENE, TRICHLOROFLUOROMETHANE, AND 1,1,2, TRICHLOROETHANE; ALL SPENT SOLVENT MIXTURES/BLENDS CONTAINING, BEFORE USE, A TOTAL OF TEN PERCENT OR MORE (BY VOLUME) OF ONE OR MORE OF THE ABOVE HALOGENATED SOLVENTS OR THOSE SOLVENTS LISTED IN F001, F004, AND F005; AND STILL BOTTOMS FROM THE RECOVERY OF THESE SPENT SOLVENTS AND SPENT SOLVENT MIXTURES.

. Waste code: F003
. Waste name: THE FOLLOWING SPENT NONHALOGENATED SOLVENTS: XYLENE, ACETONE, ETHYL ACETATE, ETHYL BENZENE, ETHYL ETHER, METHYL ISOBUTYL KETONE, N-BUTYL ALCOHOL, CYCLOHEXANONE, AND METHANOL; ALL SPENT SOLVENT MIXTURES/BLENDS CONTAINING, BEFORE USE, ONLY THE ABOVE SPENT NONHALOGENATED SOLVENTS; AND ALL SPENT SOLVENT MIXTURES/BLENDS CONTAINING, BEFORE USE, ONE OR MORE OF THE ABOVE NONHALOGENATED SOLVENTS, AND A TOTAL OF TEN PERCENT OR MORE (BY VOLUME) OF ONE OR MORE OF THOSE SOLVENTS LISTED IN F001, F002, F004, AND F005; AND STILL BOTTOMS FROM THE RECOVERY OF THESE SPENT SOLVENTS AND SPENT SOLVENT MIXTURES.

. Waste code: F005
. Waste name: THE FOLLOWING SPENT NONHALOGENATED SOLVENTS: TOLUENE, METHYL ETHYL KETONE, CARBON DISULFIDE, ISOBUTANOL, PYRIDINE, BENZENE, 2-ETHOXYETHANOL, AND 2-NITROPROPANE; ALL SPENT SOLVENT MIXTURES/BLENDS CONTAINING, BEFORE USE, A TOTAL OF TEN PERCENT OR MORE (BY VOLUME) OF ONE OR MORE OF THE ABOVE NONHALOGENATED SOLVENTS OR THOSE SOLVENTS LISTED IN F001, F002, OR F004; AND STILL BOTTOMS FROM THE RECOVERY OF THESE SPENT SOLVENTS AND SPENT SOLVENT MIXTURES.

. Waste code: P087
. Waste name: OSMIUM OXIDE OSO4, (T-4)- (OR) OSMIUM TETROXIDE

. Waste code: P098
. Waste name: POTASSIUM CYANIDE (OR) POTASSIUM CYANIDE K(CN)

. Waste code: P105
. Waste name: SODIUM AZIDE

. Waste code: P106
. Waste name: SODIUM CYANIDE (OR) SODIUM CYANIDE NA(CN)

. Waste code: U006
. Waste name: ACETYL CHLORIDE (C,R,T)

. Waste code: U041
. Waste name: EPICHLOROHYDRIN (OR) OXIRANE, (CHLOROMETHYL)-

. Waste code: U092
. Waste name: DIMETHYLAMINE (I) (OR) METHANAMINE, N-METHYL- (I)

. Waste code: U123

JOHNSON MATTHEY PHARMACEUTICAL MATERIALS (Continued) **1004718444**

. Waste name: FORMIC ACID (C,T)

. Waste code: U133
. Waste name: HYDRAZINE (R,T)

. Waste code: U154
. Waste name: METHANOL (I) (OR) METHYL ALCOHOL (I)

. Waste code: U156
. Waste name: CARBONOCHLORIDIC ACID, METHYL ESTER, (I,T) (OR) METHYL CHLOROCARBONATE (I,T)

. Waste code: U220
. Waste name: BENZENE, METHYL- (OR) TOLUENE

. Waste code: MA01
. Waste name: WASTE OIL

. Waste code: MA95
. Waste name: UNIVERSAL WASTE

. Waste code: MA99
. Waste name: NON-HAZARDOUS WASTE TO BE USED ONLY FOR NON-HW SHIPPED USING HW MANIFEST

Date form received by agency: 02/28/2008
Site name: JOHNSON MATTHEY PHARMACEUTICAL MATERIALS, INC. - DEVENS
Classification: Large Quantity Generator

. Waste code: D001
. Waste name: IGNITABLE WASTE

. Waste code: D002
. Waste name: CORROSIVE WASTE

. Waste code: D003
. Waste name: REACTIVE WASTE

. Waste code: D007
. Waste name: CHROMIUM

. Waste code: D022
. Waste name: CHLOROFORM

. Waste code: D035
. Waste name: METHYL ETHYL KETONE

. Waste code: F002
. Waste name: THE FOLLOWING SPENT HALOGENATED SOLVENTS: TETRACHLOROETHYLENE, METHYLENE CHLORIDE, TRICHLOROETHYLENE, 1,1,1-TRICHLOROETHANE, CHLOROBENZENE, 1,1,2-TRICHLORO-1,2,2-TRIFLUOROETHANE, ORTHO-DICHLOROBENZENE, TRICHLOROFLUOROMETHANE, AND 1,1,2, TRICHLOROETHANE; ALL SPENT SOLVENT MIXTURES/BLENDS CONTAINING, BEFORE USE, A TOTAL OF TEN PERCENT OR MORE (BY VOLUME) OF ONE OR MORE OF THE ABOVE HALOGENATED SOLVENTS OR THOSE SOLVENTS LISTED IN F001, F004, AND F005; AND STILL BOTTOMS FROM THE RECOVERY OF THESE SPENT SOLVENTS AND SPENT SOLVENT MIXTURES.

JOHNSON MATTHEY PHARMACEUTICAL MATERIALS (Continued) **1004718444**

. Waste code: F003
. Waste name: THE FOLLOWING SPENT NONHALOGENATED SOLVENTS: XYLENE, ACETONE, ETHYL ACETATE, ETHYL BENZENE, ETHYL ETHER, METHYL ISOBUTYL KETONE, N-BUTYL ALCOHOL, CYCLOHEXANONE, AND METHANOL; ALL SPENT SOLVENT MIXTURES/BLENDS CONTAINING, BEFORE USE, ONLY THE ABOVE SPENT NONHALOGENATED SOLVENTS; AND ALL SPENT SOLVENT MIXTURES/BLENDS CONTAINING, BEFORE USE, ONE OR MORE OF THE ABOVE NONHALOGENATED SOLVENTS, AND A TOTAL OF TEN PERCENT OR MORE (BY VOLUME) OF ONE OR MORE OF THOSE SOLVENTS LISTED IN F001, F002, F004, AND F005; AND STILL BOTTOMS FROM THE RECOVERY OF THESE SPENT SOLVENTS AND SPENT SOLVENT MIXTURES.

. Waste code: F005
. Waste name: THE FOLLOWING SPENT NONHALOGENATED SOLVENTS: TOLUENE, METHYL ETHYL KETONE, CARBON DISULFIDE, ISOBUTANOL, PYRIDINE, BENZENE, 2-ETHOXYETHANOL, AND 2-NITROPROPANE; ALL SPENT SOLVENT MIXTURES/BLENDS CONTAINING, BEFORE USE, A TOTAL OF TEN PERCENT OR MORE (BY VOLUME) OF ONE OR MORE OF THE ABOVE NONHALOGENATED SOLVENTS OR THOSE SOLVENTS LISTED IN F001, F002, OR F004; AND STILL BOTTOMS FROM THE RECOVERY OF THESE SPENT SOLVENTS AND SPENT SOLVENT MIXTURES.

. Waste code: P022
. Waste name: CARBON DISULFIDE

. Waste code: P105
. Waste name: SODIUM AZIDE

. Waste code: P106
. Waste name: SODIUM CYANIDE (OR) SODIUM CYANIDE NA(CN)

. Waste code: U006
. Waste name: ACETYL CHLORIDE (C,R,T)

. Waste code: U037
. Waste name: BENZENE, CHLORO- (OR) CHLOROBENZENE

. Waste code: U044
. Waste name: CHLOROFORM (OR) METHANE, TRICHLORO-

. Waste code: U125
. Waste name: 2-FURANCARBOXALDEHYDE (I) (OR) FURFURAL (I)

. Waste code: U214
. Waste name: ACETIC ACID, THALLIUM(1+) SALT (OR) THALLIUM(I) ACETATE

. Waste code: U220
. Waste name: BENZENE, METHYL- (OR) TOLUENE

Date form received by agency: 02/28/2008
Site name: JOHNSON MATTHEY PHARMACEUTICAL MATERIALS
Classification: Large Quantity Generator

. Waste code: D001
. Waste name: IGNITABLE WASTE

. Waste code: D002
. Waste name: CORROSIVE WASTE

JOHNSON MATTHEY PHARMACEUTICAL MATERIALS (Continued) **1004718444**

. Waste code: D003
. Waste name: REACTIVE WASTE

. Waste code: D007
. Waste name: CHROMIUM

. Waste code: D022
. Waste name: CHLOROFORM

. Waste code: D035
. Waste name: METHYL ETHYL KETONE

. Waste code: F002
. Waste name: THE FOLLOWING SPENT HALOGENATED SOLVENTS: TETRACHLOROETHYLENE, METHYLENE CHLORIDE, TRICHLOROETHYLENE, 1,1,1-TRICHLOROETHANE, CHLOROBENZENE, 1,1,2-TRICHLORO-1,2,2-TRIFLUOROETHANE, ORTHO-DICHLOROBENZENE, TRICHLOROFLUOROMETHANE, AND 1,1,2, TRICHLOROETHANE; ALL SPENT SOLVENT MIXTURES/BLENDS CONTAINING, BEFORE USE, A TOTAL OF TEN PERCENT OR MORE (BY VOLUME) OF ONE OR MORE OF THE ABOVE HALOGENATED SOLVENTS OR THOSE SOLVENTS LISTED IN F001, F004, AND F005; AND STILL BOTTOMS FROM THE RECOVERY OF THESE SPENT SOLVENTS AND SPENT SOLVENT MIXTURES.

. Waste code: F003
. Waste name: THE FOLLOWING SPENT NONHALOGENATED SOLVENTS: XYLENE, ACETONE, ETHYL ACETATE, ETHYL BENZENE, ETHYL ETHER, METHYL ISOBUTYL KETONE, N-BUTYL ALCOHOL, CYCLOHEXANONE, AND METHANOL; ALL SPENT SOLVENT MIXTURES/BLENDS CONTAINING, BEFORE USE, ONLY THE ABOVE SPENT NONHALOGENATED SOLVENTS; AND ALL SPENT SOLVENT MIXTURES/BLENDS CONTAINING, BEFORE USE, ONE OR MORE OF THE ABOVE NONHALOGENATED SOLVENTS, AND A TOTAL OF TEN PERCENT OR MORE (BY VOLUME) OF ONE OR MORE OF THOSE SOLVENTS LISTED IN F001, F002, F004, AND F005; AND STILL BOTTOMS FROM THE RECOVERY OF THESE SPENT SOLVENTS AND SPENT SOLVENT MIXTURES.

. Waste code: F005
. Waste name: THE FOLLOWING SPENT NONHALOGENATED SOLVENTS: TOLUENE, METHYL ETHYL KETONE, CARBON DISULFIDE, ISOBUTANOL, PYRIDINE, BENZENE, 2-ETHOXYETHANOL, AND 2-NITROPROPANE; ALL SPENT SOLVENT MIXTURES/BLENDS CONTAINING, BEFORE USE, A TOTAL OF TEN PERCENT OR MORE (BY VOLUME) OF ONE OR MORE OF THE ABOVE NONHALOGENATED SOLVENTS OR THOSE SOLVENTS LISTED IN F001, F002, OR F004; AND STILL BOTTOMS FROM THE RECOVERY OF THESE SPENT SOLVENTS AND SPENT SOLVENT MIXTURES.

. Waste code: P022
. Waste name: CARBON DISULFIDE

. Waste code: P105
. Waste name: SODIUM AZIDE

. Waste code: P106
. Waste name: SODIUM CYANIDE (OR) SODIUM CYANIDE NA(CN)

. Waste code: U006
. Waste name: ACETYL CHLORIDE (C,R,T)

. Waste code: U037

JOHNSON MATTHEY PHARMACEUTICAL MATERIALS (Continued) **1004718444**

. Waste name: BENZENE, CHLORO- (OR) CHLOROBENZENE

. Waste code: U044
. Waste name: CHLOROFORM (OR) METHANE, TRICHLORO-

. Waste code: U125
. Waste name: 2-FURANCARBOXALDEHYDE (I) (OR) FURFURAL (I)

. Waste code: U214
. Waste name: ACETIC ACID, THALLIUM(1+) SALT (OR) THALLIUM(I) ACETATE

. Waste code: U220
. Waste name: BENZENE, METHYL- (OR) TOLUENE

. Waste code: MA01
. Waste name: WASTE OIL

. Waste code: MA95
. Waste name: UNIVERSAL WASTE

. Waste code: MA99
. Waste name: NON-HAZARDOUS WASTE TO BE USED ONLY FOR NON-HW SHIPPED USING HW MANIFEST

Date form received by agency: 02/28/2006
Site name: JOHNSON MATTHEY PHARMA SERVICES - DEVENS
Classification: Large Quantity Generator

. Waste code: D001
. Waste name: IGNITABLE WASTE

. Waste code: D002
. Waste name: CORROSIVE WASTE

. Waste code: D003
. Waste name: REACTIVE WASTE

. Waste code: D007
. Waste name: CHROMIUM

. Waste code: D010
. Waste name: SELENIUM

. Waste code: D018
. Waste name: BENZENE

. Waste code: D022
. Waste name: CHLOROFORM

. Waste code: D036
. Waste name: NITROBENZENE

. Waste code: D037
. Waste name: PENTACHLOROPHENOL

. Waste code: D038
. Waste name: PYRIDINE

JOHNSON MATTHEY PHARMACEUTICAL MATERIALS (Continued) **1004718444**

. Waste code: D041
. Waste name: 2,4,5-TRICHLOROPHENOL

. Waste code: F001
. Waste name: THE FOLLOWING SPENT HALOGENATED SOLVENTS USED IN DEGREASING: TETRACHLOROETHYLENE, TRICHLORETHYLENE, METHYLENE CHLORIDE, 1,1,1-TRICHLOROETHANE, CARBON TETRACHLORIDE AND CHLORINATED FLUOROCARBONS; ALL SPENT SOLVENT MIXTURES/BLENDS USED IN DEGREASING CONTAINING, BEFORE USE, A TOTAL OF TEN PERCENT OR MORE (BY VOLUME) OF ONE OR MORE OF THE ABOVE HALOGENATED SOLVENTS OR THOSE SOLVENTS LISTED IN F002, F004, AND F005; AND STILL BOTTOMS FROM THE RECOVERY OF THESE SPENT SOLVENTS AND SPENT SOLVENT MIXTURES.

. Waste code: F002
. Waste name: THE FOLLOWING SPENT HALOGENATED SOLVENTS: TETRACHLOROETHYLENE, METHYLENE CHLORIDE, TRICHLOROETHYLENE, 1,1,1-TRICHLOROETHANE, CHLOROBENZENE, 1,1,2-TRICHLORO-1,2,2-TRIFLUOROETHANE, ORTHO-DICHLOROBENZENE, TRICHLOROFLUOROMETHANE, AND 1,1,2, TRICHLOROETHANE; ALL SPENT SOLVENT MIXTURES/BLENDS CONTAINING, BEFORE USE, A TOTAL OF TEN PERCENT OR MORE (BY VOLUME) OF ONE OR MORE OF THE ABOVE HALOGENATED SOLVENTS OR THOSE SOLVENTS LISTED IN F001, F004, AND F005; AND STILL BOTTOMS FROM THE RECOVERY OF THESE SPENT SOLVENTS AND SPENT SOLVENT MIXTURES.

. Waste code: F003
. Waste name: THE FOLLOWING SPENT NONHALOGENATED SOLVENTS: XYLENE, ACETONE, ETHYL ACETATE, ETHYL BENZENE, ETHYL ETHER, METHYL ISOBUTYL KETONE, N-BUTYL ALCOHOL, CYCLOHEXANONE, AND METHANOL; ALL SPENT SOLVENT MIXTURES/BLENDS CONTAINING, BEFORE USE, ONLY THE ABOVE SPENT NONHALOGENATED SOLVENTS; AND ALL SPENT SOLVENT MIXTURES/BLENDS CONTAINING, BEFORE USE, ONE OR MORE OF THE ABOVE NONHALOGENATED SOLVENTS, AND A TOTAL OF TEN PERCENT OR MORE (BY VOLUME) OF ONE OR MORE OF THOSE SOLVENTS LISTED IN F001, F002, F004, AND F005; AND STILL BOTTOMS FROM THE RECOVERY OF THESE SPENT SOLVENTS AND SPENT SOLVENT MIXTURES.

. Waste code: F005
. Waste name: THE FOLLOWING SPENT NONHALOGENATED SOLVENTS: TOLUENE, METHYL ETHYL KETONE, CARBON DISULFIDE, ISOBUTANOL, PYRIDINE, BENZENE, 2-ETHOXYETHANOL, AND 2-NITROPROPANE; ALL SPENT SOLVENT MIXTURES/BLENDS CONTAINING, BEFORE USE, A TOTAL OF TEN PERCENT OR MORE (BY VOLUME) OF ONE OR MORE OF THE ABOVE NONHALOGENATED SOLVENTS OR THOSE SOLVENTS LISTED IN F001, F002, OR F004; AND STILL BOTTOMS FROM THE RECOVERY OF THESE SPENT SOLVENTS AND SPENT SOLVENT MIXTURES.

. Waste code: F027
. Waste name: DISCARDED UNUSED FORMULATIONS CONTAINING TRI-, TETRA-, OR PENTACHLOROPHENOL OR DISCARDED UNUSED FORMULATIONS CONTAINING COMPOUNDS DERIVED FROM THESE CHLOROPHENOLS. (THIS LISTING DOES NOT INCLUDE FORMULATIONS CONTAINING HEXACHLOROPHENE SYNTHESIZED FROM PREPURIFIED 2,4,5-TRICHLOROPHENOL AS THE SOLE COMPONENT.)

. Waste code: P024
. Waste name: BENZENAMINE, 4-CHLORO- (OR) P-CHLORANILINE

. Waste code: P029
. Waste name: COPPER CYANIDE (OR) COPPER CYANIDE CU(CN)

JOHNSON MATTHEY PHARMACEUTICAL MATERIALS (Continued) **1004718444**

. Waste code: P087
. Waste name: OSMIUM OXIDE OSO4, (T-4)- (OR) OSMIUM TETROXIDE

. Waste code: P105
. Waste name: SODIUM AZIDE

. Waste code: U001
. Waste name: ACETALDEHYDE (I) (OR) ETHANAL (I)

. Waste code: U003
. Waste name: ACETONITRILE (I,T)

. Waste code: U031
. Waste name: 1-BUTANOL (I) (OR) N-BUTYL ALCOHOL (I)

. Waste code: U046
. Waste name: CHLOROMETHYL METHYL ETHER (OR) METHANE, CHLOROMETHOXY-

. Waste code: U108
. Waste name: 1,4-DIETHYLENEOXIDE (OR) 1,4-DIOXANE

. Waste code: U117
. Waste name: ETHANE, 1,1'-OXYBIS-(I) (OR) ETHYL ETHER (I)

. Waste code: U133
. Waste name: HYDRAZINE (R,T)

. Waste code: U138
. Waste name: METHANE, IODO- (OR) METHYL IODIDE

. Waste code: U154
. Waste name: METHANOL (I) (OR) METHYL ALCOHOL (I)

. Waste code: U156
. Waste name: CARBONOCHLORIDIC ACID, METHYL ESTER, (I,T) (OR) METHYL CHLOROCARBONATE (I,T)

. Waste code: U169
. Waste name: BENZENE, NITRO- (OR) NITROBENZENE (I,T)

. Waste code: U170
. Waste name: P-NITROPHENOL (I,T) (OR) PHENOL, 4-NITRO-

. Waste code: U189
. Waste name: PHOSPHORUS SULFIDE (R) (OR) SULFUR PHOSPHIDE (R)

. Waste code: U196
. Waste name: PYRIDINE

. Waste code: U213
. Waste name: FURAN, TETRAHYDRO-(I) (OR) TETRAHYDROFURAN (I)

. Waste code: U404
. Waste name: ETHANAMINE, N,N-DIETHYL- (OR) TRIETHYLAMINE

Date form received by agency: 05/31/2005
Site name: JOHNSON MATTHEY PHARMACEUTICAL MATERIALS

JOHNSON MATTHEY PHARMACEUTICAL MATERIALS (Continued) **1004718444**

Classification: Large Quantity Generator

. Waste code: D001
. Waste name: IGNITABLE WASTE

. Waste code: D002
. Waste name: CORROSIVE WASTE

. Waste code: D003
. Waste name: REACTIVE WASTE

. Waste code: D004
. Waste name: ARSENIC

. Waste code: D007
. Waste name: CHROMIUM

. Waste code: D009
. Waste name: MERCURY

. Waste code: D010
. Waste name: SELENIUM

. Waste code: D011
. Waste name: SILVER

. Waste code: D018
. Waste name: BENZENE

. Waste code: D022
. Waste name: CHLOROFORM

. Waste code: D038
. Waste name: PYRIDINE

. Waste code: F002
. Waste name: THE FOLLOWING SPENT HALOGENATED SOLVENTS: TETRACHLOROETHYLENE, METHYLENE CHLORIDE, TRICHLOROETHYLENE, 1,1,1-TRICHLOROETHANE, CHLOROBENZENE, 1,1,2-TRICHLORO-1,2,2-TRIFLUOROETHANE, ORTHO-DICHLOROBENZENE, TRICHLOROFLUOROMETHANE, AND 1,1,2, TRICHLOROETHANE; ALL SPENT SOLVENT MIXTURES/BLENDS CONTAINING, BEFORE USE, A TOTAL OF TEN PERCENT OR MORE (BY VOLUME) OF ONE OR MORE OF THE ABOVE HALOGENATED SOLVENTS OR THOSE SOLVENTS LISTED IN F001, F004, AND F005; AND STILL BOTTOMS FROM THE RECOVERY OF THESE SPENT SOLVENTS AND SPENT SOLVENT MIXTURES.

. Waste code: F003
. Waste name: THE FOLLOWING SPENT NONHALOGENATED SOLVENTS: XYLENE, ACETONE, ETHYL ACETATE, ETHYL BENZENE, ETHYL ETHER, METHYL ISOBUTYL KETONE, N-BUTYL ALCOHOL, CYCLOHEXANONE, AND METHANOL; ALL SPENT SOLVENT MIXTURES/BLENDS CONTAINING, BEFORE USE, ONLY THE ABOVE SPENT NONHALOGENATED SOLVENTS; AND ALL SPENT SOLVENT MIXTURES/BLENDS CONTAINING, BEFORE USE, ONE OR MORE OF THE ABOVE NONHALOGENATED SOLVENTS, AND A TOTAL OF TEN PERCENT OR MORE (BY VOLUME) OF ONE OR MORE OF THOSE SOLVENTS LISTED IN F001, F002, F004, AND F005; AND STILL BOTTOMS FROM THE RECOVERY OF THESE SPENT SOLVENTS AND SPENT SOLVENT MIXTURES.

JOHNSON MATTHEY PHARMACEUTICAL MATERIALS (Continued) **1004718444**

. Waste code: F005
. Waste name: THE FOLLOWING SPENT NONHALOGENATED SOLVENTS: TOLUENE, METHYL ETHYL KETONE, CARBON DISULFIDE, ISOBUTANOL, PYRIDINE, BENZENE, 2-ETHOXYETHANOL, AND 2-NITROPROPANE; ALL SPENT SOLVENT MIXTURES/BLENDS CONTAINING, BEFORE USE, A TOTAL OF TEN PERCENT OR MORE (BY VOLUME) OF ONE OR MORE OF THE ABOVE NONHALOGENATED SOLVENTS OR THOSE SOLVENTS LISTED IN F001, F002, OR F004; AND STILL BOTTOMS FROM THE RECOVERY OF THESE SPENT SOLVENTS AND SPENT SOLVENT MIXTURES.

. Waste code: P003
. Waste name: 2-PROPENAL (OR) ACROLEIN

. Waste code: P012
. Waste name: ARSENIC OXIDE AS2O3 (OR) ARSENIC TRIOXIDE

. Waste code: P014
. Waste name: BENZENETHIOL (OR) THIOPHENOL

. Waste code: P029
. Waste name: COPPER CYANIDE (OR) COPPER CYANIDE CU(CN)

. Waste code: P098
. Waste name: POTASSIUM CYANIDE (OR) POTASSIUM CYANIDE K(CN)

. Waste code: P105
. Waste name: SODIUM AZIDE

. Waste code: P106
. Waste name: SODIUM CYANIDE (OR) SODIUM CYANIDE NA(CN)

. Waste code: P121
. Waste name: ZINC CYANIDE (OR) ZINC CYANIDE ZN(CN)2

. Waste code: U046
. Waste name: CHLOROMETHYL METHYL ETHER (OR) METHANE, CHLOROMETHOXY-

. Waste code: U068
. Waste name: METHANE, DIBROMO- (OR) METHYLENE BROMIDE

. Waste code: U108
. Waste name: 1,4-DIETHYLENEOXIDE (OR) 1,4-DIOXANE

. Waste code: U123
. Waste name: FORMIC ACID (C,T)

. Waste code: U134
. Waste name: HYDROFLUORIC ACID (C,T) (OR) HYDROGEN FLUORIDE (C,T)

. Waste code: U165
. Waste name: NAPHTHALENE

. Waste code: U170
. Waste name: P-NITROPHENOL (I,T) (OR) PHENOL, 4-NITRO-

. Waste code: U188
. Waste name: PHENOL

JOHNSON MATTHEY PHARMACEUTICAL MATERIALS (Continued) **1004718444**

. Waste code: U196
. Waste name: PYRIDINE

. Waste code: U201
. Waste name: 1,3-BENZENEDIOL (OR) RESORCINOL

. Waste code: U213
. Waste name: FURAN, TETRAHYDRO-(I) (OR) TETRAHYDROFURAN (I)

. Waste code: U219
. Waste name: THIOUREA

. Waste code: U404
. Waste name: ETHANAMINE, N,N-DIETHYL- (OR) TRIETHYLAMINE

. Waste code: MA01
. Waste name: WASTE OIL

. Waste code: MA95
. Waste name: UNIVERSAL WASTE

. Waste code: MA99
. Waste name: NON-HAZARDOUS WASTE TO BE USED ONLY FOR NON-HW SHIPPED USING HW MANIFEST

Date form received by agency: 04/26/2004
Site name: PHARM-ECO - DEVENS
Classification: Large Quantity Generator

. Waste code: D001
. Waste name: IGNITABLE WASTE

. Waste code: D002
. Waste name: CORROSIVE WASTE

. Waste code: D003
. Waste name: REACTIVE WASTE

. Waste code: D007
. Waste name: CHROMIUM

. Waste code: D011
. Waste name: SILVER

. Waste code: D022
. Waste name: CHLOROFORM

. Waste code: F002
. Waste name: THE FOLLOWING SPENT HALOGENATED SOLVENTS: TETRACHLOROETHYLENE, METHYLENE CHLORIDE, TRICHLOROETHYLENE, 1,1,1-TRICHLOROETHANE, CHLOROBENZENE, 1,1,2-TRICHLORO-1,2,2-TRIFLUOROETHANE, ORTHO-DICHLOROBENZENE, TRICHLOROFLUOROMETHANE, AND 1,1,2, TRICHLOROETHANE; ALL SPENT SOLVENT MIXTURES/BLENDS CONTAINING, BEFORE USE, A TOTAL OF TEN PERCENT OR MORE (BY VOLUME) OF ONE OR MORE OF THE ABOVE HALOGENATED SOLVENTS OR THOSE SOLVENTS LISTED IN F001, F004, AND F005; AND STILL BOTTOMS FROM THE RECOVERY OF THESE SPENT SOLVENTS AND SPENT SOLVENT MIXTURES.

JOHNSON MATTHEY PHARMACEUTICAL MATERIALS (Continued) **1004718444**

. Waste code: F003
. Waste name: THE FOLLOWING SPENT NONHALOGENATED SOLVENTS: XYLENE, ACETONE, ETHYL ACETATE, ETHYL BENZENE, ETHYL ETHER, METHYL ISOBUTYL KETONE, N-BUTYL ALCOHOL, CYCLOHEXANONE, AND METHANOL; ALL SPENT SOLVENT MIXTURES/BLENDS CONTAINING, BEFORE USE, ONLY THE ABOVE SPENT NONHALOGENATED SOLVENTS; AND ALL SPENT SOLVENT MIXTURES/BLENDS CONTAINING, BEFORE USE, ONE OR MORE OF THE ABOVE NONHALOGENATED SOLVENTS, AND A TOTAL OF TEN PERCENT OR MORE (BY VOLUME) OF ONE OR MORE OF THOSE SOLVENTS LISTED IN F001, F002, F004, AND F005; AND STILL BOTTOMS FROM THE RECOVERY OF THESE SPENT SOLVENTS AND SPENT SOLVENT MIXTURES.

. Waste code: F005
. Waste name: THE FOLLOWING SPENT NONHALOGENATED SOLVENTS: TOLUENE, METHYL ETHYL KETONE, CARBON DISULFIDE, ISOBUTANOL, PYRIDINE, BENZENE, 2-ETHOXYETHANOL, AND 2-NITROPROPANE; ALL SPENT SOLVENT MIXTURES/BLENDS CONTAINING, BEFORE USE, A TOTAL OF TEN PERCENT OR MORE (BY VOLUME) OF ONE OR MORE OF THE ABOVE NONHALOGENATED SOLVENTS OR THOSE SOLVENTS LISTED IN F001, F002, OR F004; AND STILL BOTTOMS FROM THE RECOVERY OF THESE SPENT SOLVENTS AND SPENT SOLVENT MIXTURES.

. Waste code: P029
. Waste name: COPPER CYANIDE (OR) COPPER CYANIDE CU(CN)

. Waste code: P098
. Waste name: POTASSIUM CYANIDE (OR) POTASSIUM CYANIDE K(CN)

. Waste code: P121
. Waste name: ZINC CYANIDE (OR) ZINC CYANIDE ZN(CN)2

. Waste code: U046
. Waste name: CHLOROMETHYL METHYL ETHER (OR) METHANE, CHLOROMETHOXY-

. Waste code: U213
. Waste name: FURAN, TETRAHYDRO-(I) (OR) TETRAHYDROFURAN (I)

. Waste code: U219
. Waste name: THIOUREA

. Waste code: U404
. Waste name: ETHANAMINE, N,N-DIETHYL- (OR) TRIETHYLAMINE

Date form received by agency: 02/26/2002
Site name: PHARM-ECO
Classification: Large Quantity Generator

. Waste code: D001
. Waste name: IGNITABLE WASTE

. Waste code: D002
. Waste name: CORROSIVE WASTE

. Waste code: D003
. Waste name: REACTIVE WASTE

. Waste code: D007
. Waste name: CHROMIUM

JOHNSON MATTHEY PHARMACEUTICAL MATERIALS (Continued) **1004718444**

. Waste code: D009
. Waste name: MERCURY

. Waste code: D011
. Waste name: SILVER

. Waste code: F002
. Waste name: THE FOLLOWING SPENT HALOGENATED SOLVENTS: TETRACHLOROETHYLENE, METHYLENE CHLORIDE, TRICHLOROETHYLENE, 1,1,1-TRICHLOROETHANE, CHLOROBENZENE, 1,1,2-TRICHLORO-1,2,2-TRIFLUOROETHANE, ORTHO-DICHLOROBENZENE, TRICHLOROFLUOROMETHANE, AND 1,1,2, TRICHLOROETHANE; ALL SPENT SOLVENT MIXTURES/BLENDS CONTAINING, BEFORE USE, A TOTAL OF TEN PERCENT OR MORE (BY VOLUME) OF ONE OR MORE OF THE ABOVE HALOGENATED SOLVENTS OR THOSE SOLVENTS LISTED IN F001, F004, AND F005; AND STILL BOTTOMS FROM THE RECOVERY OF THESE SPENT SOLVENTS AND SPENT SOLVENT MIXTURES.

. Waste code: F003
. Waste name: THE FOLLOWING SPENT NONHALOGENATED SOLVENTS: XYLENE, ACETONE, ETHYL ACETATE, ETHYL BENZENE, ETHYL ETHER, METHYL ISOBUTYL KETONE, N-BUTYL ALCOHOL, CYCLOHEXANONE, AND METHANOL; ALL SPENT SOLVENT MIXTURES/BLENDS CONTAINING, BEFORE USE, ONLY THE ABOVE SPENT NONHALOGENATED SOLVENTS; AND ALL SPENT SOLVENT MIXTURES/BLENDS CONTAINING, BEFORE USE, ONE OR MORE OF THE ABOVE NONHALOGENATED SOLVENTS, AND A TOTAL OF TEN PERCENT OR MORE (BY VOLUME) OF ONE OR MORE OF THOSE SOLVENTS LISTED IN F001, F002, F004, AND F005; AND STILL BOTTOMS FROM THE RECOVERY OF THESE SPENT SOLVENTS AND SPENT SOLVENT MIXTURES.

. Waste code: F005
. Waste name: THE FOLLOWING SPENT NONHALOGENATED SOLVENTS: TOLUENE, METHYL ETHYL KETONE, CARBON DISULFIDE, ISOBUTANOL, PYRIDINE, BENZENE, 2-ETHOXYETHANOL, AND 2-NITROPROPANE; ALL SPENT SOLVENT MIXTURES/BLENDS CONTAINING, BEFORE USE, A TOTAL OF TEN PERCENT OR MORE (BY VOLUME) OF ONE OR MORE OF THE ABOVE NONHALOGENATED SOLVENTS OR THOSE SOLVENTS LISTED IN F001, F002, OR F004; AND STILL BOTTOMS FROM THE RECOVERY OF THESE SPENT SOLVENTS AND SPENT SOLVENT MIXTURES.

. Waste code: P003
. Waste name: 2-PROPENAL (OR) ACROLEIN

. Waste code: P029
. Waste name: COPPER CYANIDE (OR) COPPER CYANIDE CU(CN)

. Waste code: U134
. Waste name: HYDROFLUORIC ACID (C,T) (OR) HYDROGEN FLUORIDE (C,T)

. Waste code: U170
. Waste name: P-NITROPHENOL (I,T) (OR) PHENOL, 4-NITRO-

Date form received by agency: 07/18/2001
Site name: JOHNSON MATTHEY PHARMACEUTICAL MATERIALS
Classification: Large Quantity Generator

. Waste code: D001
. Waste name: IGNITABLE WASTE

JOHNSON MATTHEY PHARMACEUTICAL MATERIALS (Continued) **1004718444**

. Waste code: D002
. Waste name: CORROSIVE WASTE

. Waste code: D003
. Waste name: REACTIVE WASTE

. Waste code: D022
. Waste name: CHLOROFORM

. Waste code: F002
. Waste name: THE FOLLOWING SPENT HALOGENATED SOLVENTS: TETRACHLOROETHYLENE, METHYLENE CHLORIDE, TRICHLOROETHYLENE, 1,1,1-TRICHLOROETHANE, CHLOROBENZENE, 1,1,2-TRICHLORO-1,2,2-TRIFLUOROETHANE, ORTHO-DICHLOROBENZENE, TRICHLOROFLUOROMETHANE, AND 1,1,2, TRICHLOROETHANE; ALL SPENT SOLVENT MIXTURES/BLENDS CONTAINING, BEFORE USE, A TOTAL OF TEN PERCENT OR MORE (BY VOLUME) OF ONE OR MORE OF THE ABOVE HALOGENATED SOLVENTS OR THOSE SOLVENTS LISTED IN F001, F004, AND F005; AND STILL BOTTOMS FROM THE RECOVERY OF THESE SPENT SOLVENTS AND SPENT SOLVENT MIXTURES.

. Waste code: F003
. Waste name: THE FOLLOWING SPENT NONHALOGENATED SOLVENTS: XYLENE, ACETONE, ETHYL ACETATE, ETHYL BENZENE, ETHYL ETHER, METHYL ISOBUTYL KETONE, N-BUTYL ALCOHOL, CYCLOHEXANONE, AND METHANOL; ALL SPENT SOLVENT MIXTURES/BLENDS CONTAINING, BEFORE USE, ONLY THE ABOVE SPENT NONHALOGENATED SOLVENTS; AND ALL SPENT SOLVENT MIXTURES/BLENDS CONTAINING, BEFORE USE, ONE OR MORE OF THE ABOVE NONHALOGENATED SOLVENTS, AND A TOTAL OF TEN PERCENT OR MORE (BY VOLUME) OF ONE OR MORE OF THOSE SOLVENTS LISTED IN F001, F002, F004, AND F005; AND STILL BOTTOMS FROM THE RECOVERY OF THESE SPENT SOLVENTS AND SPENT SOLVENT MIXTURES.

. Waste code: F005
. Waste name: THE FOLLOWING SPENT NONHALOGENATED SOLVENTS: TOLUENE, METHYL ETHYL KETONE, CARBON DISULFIDE, ISOBUTANOL, PYRIDINE, BENZENE, 2-ETHOXYETHANOL, AND 2-NITROPROPANE; ALL SPENT SOLVENT MIXTURES/BLENDS CONTAINING, BEFORE USE, A TOTAL OF TEN PERCENT OR MORE (BY VOLUME) OF ONE OR MORE OF THE ABOVE NONHALOGENATED SOLVENTS OR THOSE SOLVENTS LISTED IN F001, F002, OR F004; AND STILL BOTTOMS FROM THE RECOVERY OF THESE SPENT SOLVENTS AND SPENT SOLVENT MIXTURES.

. Waste code: MA99
. Waste name: NON-HAZARDOUS WASTE TO BE USED ONLY FOR NON-HW SHIPPED USING HW MANIFEST

Date form received by agency: 07/30/2000
Site name: JOHNSON MATTHEY PHARMACEUTICAL MATERIALS
Classification: Not a generator, verified

Biennial Reports:

Last Biennial Reporting Year: 2013

Annual Waste Handled:
Waste code: D001
Waste name: IGNITABLE HAZARDOUS WASTES ARE THOSE WASTES WHICH HAVE A FLASHPOINT OF LESS THAN 140 DEGREES FAHRENHEIT AS DETERMINED BY A PENSKY-MARTENS CLOSED CUP FLASH POINT TESTER. ANOTHER METHOD OF DETERMINING THE

JOHNSON MATTHEY PHARMACEUTICAL MATERIALS (Continued) **1004718444**

FLASH POINT OF A WASTE IS TO REVIEW THE MATERIAL SAFETY DATA SHEET, WHICH CAN BE OBTAINED FROM THE MANUFACTURER OR DISTRIBUTOR OF THE MATERIAL. LACQUER THINNER IS AN EXAMPLE OF A COMMONLY USED SOLVENT WHICH WOULD BE CONSIDERED AS IGNITABLE HAZARDOUS WASTE.

Amount (Lbs): 496011.4

Waste code: D002
Waste name: A WASTE WHICH HAS A PH OF LESS THAN 2 OR GREATER THAN 12.5 IS CONSIDERED TO BE A CORROSIVE HAZARDOUS WASTE. SODIUM HYDROXIDE, A CAUSTIC SOLUTION WITH A HIGH PH, IS OFTEN USED BY INDUSTRIES TO CLEAN OR DEGREASE PARTS. HYDROCHLORIC ACID, A SOLUTION WITH A LOW PH, IS USED BY MANY INDUSTRIES TO CLEAN METAL PARTS PRIOR TO PAINTING. WHEN THESE CAUSTIC OR ACID SOLUTIONS BECOME CONTAMINATED AND MUST BE DISPOSED, THE WASTE WOULD BE A CORROSIVE HAZARDOUS WASTE.
Amount (Lbs): 88919.9

Waste code: D003
Waste name: A MATERIAL IS CONSIDERED TO BE A REACTIVE HAZARDOUS WASTE IF IT IS NORMALLY UNSTABLE, REACTS VIOLENTLY WITH WATER, GENERATES TOXIC GASES WHEN EXPOSED TO WATER OR CORROSIVE MATERIALS, OR IF IT IS CAPABLE OF DETONATION OR EXPLOSION WHEN EXPOSED TO HEAT OR A FLAME. ONE EXAMPLE OF SUCH WASTE WOULD BY WASTE GUNPOWDER.
Amount (Lbs): 6920.1

Waste code: D005
Waste name: BARIUM
Amount (Lbs): 1620

Waste code: D007
Waste name: CHROMIUM
Amount (Lbs): 1620

Waste code: D011
Waste name: SILVER
Amount (Lbs): 1620

Waste code: D022
Waste name: CHLOROFORM
Amount (Lbs): 263337.4

Waste code: D038
Waste name: PYRIDINE
Amount (Lbs): 3902.6

Waste code: F002
Waste name: THE FOLLOWING SPENT HALOGENATED SOLVENTS: TETRACHLOROETHYLENE, METHYLENE CHLORIDE, TRICHLOROETHYLENE, 1,1,1-TRICHLOROETHANE, CHLOROBENZENE, 1,1,2-TRICHLORO-1,2,2-TRIFLUOROETHANE, ORTHO-DICHLOROBENZENE, TRICHLOROFLUOROMETHANE, AND 1,1,2-TRICHLOROETHANE; ALL SPENT SOLVENT MIXTURES/BLENDS CONTAINING, BEFORE USE, A TOTAL OF TEN PERCENT OR MORE (BY VOLUME) OF ONE OR MORE OF THE ABOVE HALOGENATED SOLVENTS OR THOSE LISTED IN F001, F004, OR F005, AND STILL BOTTOMS FROM THE RECOVERY OF THESE SPENT SOLVENTS AND SPENT SOLVENT MIXTURES.
Amount (Lbs): 617074.5

Waste code: F003

JOHNSON MATTHEY PHARMACEUTICAL MATERIALS (Continued) **1004718444**

Waste name: THE FOLLOWING SPENT NON-HALOGENATED SOLVENTS: XYLENE, ACETONE, ETHYL ACETATE, ETHYL BENZENE, ETHYL ETHER, METHYL ISOBUTYL KETONE, N-BUTYL ALCOHOL, CYCLOHEXANONE, AND METHANOL; ALL SPENT SOLVENT MIXTURES/BLENDS CONTAINING, BEFORE USE, ONLY THE ABOVE SPENT NON-HALOGENATED SOLVENTS; AND ALL SPENT SOLVENT MIXTURES/BLENDS CONTAINING, BEFORE USE, ONE OR MORE OF THE ABOVE NON-HALOGENATED SOLVENTS, AND, A TOTAL OF TEN PERCENT OR MORE (BY VOLUME) OF ONE OR MORE OF THOSE SOLVENTS LISTED IN F001, F002, F004, AND F005, AND STILL BOTTOMS FROM THE RECOVERY OF THESE SPENT SOLVENTS AND SPENT SOLVENT MIXTURES.
Amount (Lbs): 527881.9

Waste code: F005
Waste name: THE FOLLOWING SPENT NON-HALOGENATED SOLVENTS: TOLUENE, METHYL ETHYL KETONE, CARBON DISULFIDE, ISOBUTANOL, PYRIDINE, BENZENE, 2-ETHOXYETHANOL, AND 2-NITROPROPANE; ALL SPENT SOLVENT MIXTURES/BLENDS CONTAINING, BEFORE USE, A TOTAL OF TEN PERCENT OR MORE (BY VOLUME) OF ONE OR MORE OF THE ABOVE NON-HALOGENATED SOLVENTS OR THOSE SOLVENTS LISTED IN F001, F002, OR F004; AND STILL BOTTOMS FROM THE RECOVERY OF THESE SPENT SOLVENTS AND SPENT SOLVENT MIXTURES.
Amount (Lbs): 519580.8

Waste code: P087
Waste name: OSMIUM OXIDE OSO4, (T-4)-
Amount (Lbs): 13

Waste code: U012
Waste name: ANILINE (I,T)
Amount (Lbs): 1620

Waste code: U031
Waste name: 1-BUTANOL (I)
Amount (Lbs): 1620

Waste code: U041
Waste name: EPICHLOROHYDRIN
Amount (Lbs): 1620

Waste code: U044
Waste name: CHLOROFORM
Amount (Lbs): 1620

Waste code: U154
Waste name: METHANOL (I)
Amount (Lbs): 1620

Waste code: U191
Waste name: 2-PICOLINE
Amount (Lbs): 1620

Waste code: U196
Waste name: PYRIDINE
Amount (Lbs): 1620

Facility Has Received Notices of Violations:
Regulation violated: SR - 340(6c)

JOHNSON MATTHEY PHARMACEUTICAL MATERIALS (Continued) **1004718444**

Area of violation: Generators - Pre-transport
Date violation determined: 03/21/2006
Date achieved compliance: 05/09/2006
Violation lead agency: State
Enforcement action: WRITTEN INFORMAL
Enforcement action date: 04/25/2006
Enf. disposition status: Not reported
Enf. disp. status date: Not reported
Enforcement lead agency: State
Proposed penalty amount: Not reported
Final penalty amount: Not reported
Paid penalty amount: Not reported

Regulation violated: SR - 524(2f)
Area of violation: Generators - Pre-transport
Date violation determined: 02/03/2004
Date achieved compliance: 06/16/2004
Violation lead agency: State
Enforcement action: WRITTEN INFORMAL
Enforcement action date: 02/27/2004
Enf. disposition status: Not reported
Enf. disp. status date: Not reported
Enforcement lead agency: State
Proposed penalty amount: Not reported
Final penalty amount: Not reported
Paid penalty amount: Not reported

Evaluation Action Summary:
Evaluation date: 04/21/2011
Evaluation: COMPLIANCE EVALUATION INSPECTION ON-SITE
Area of violation: Not reported
Date achieved compliance: Not reported
Evaluation lead agency: State

Evaluation date: 03/21/2006
Evaluation: COMPLIANCE EVALUATION INSPECTION ON-SITE
Area of violation: Generators - Pre-transport
Date achieved compliance: 05/09/2006
Evaluation lead agency: State

Evaluation date: 02/03/2004
Evaluation: COMPLIANCE EVALUATION INSPECTION ON-SITE
Area of violation: Generators - Pre-transport
Date achieved compliance: 06/16/2004
Evaluation lead agency: State

US AIRS (AFS):
Envid: 1004718444
Region Code: 01
County Code: MA027
Programmatic ID: AIR MA0000002511800440
Facility Registry ID: 110006505727
D and B Number: Not reported
Facility Site Name: JOHNSON MATTHEY PHARM.MATL DBA PHARM-ECO
Primary SIC Code: 9999
NAICS Code: 325412
Default Air Classification Code: SMI

JOHNSON MATTHEY PHARMACEUTICAL MATERIALS (Continued) **1004718444**

Facility Type of Ownership Code: POF
Air CMS Category Code: Not reported
HPV Status: Not reported

US AIRS (AFS):
Region Code: 01
Programmatic ID: AIR MA0000002511800440
Facility Registry ID: 110006505727
Air Operating Status Code: OPR
Default Air Classification Code: SMI
Air Program: 40 CFR Part 63 Area Sources
Activity Date: 2014-10-24 00:00:00
Activity Status Date: 2014-10-24 00:00:00
Activity Group: Enforcement Action
Activity Type: Administrative - Informal
Activity Status: Achieved

Region Code: 01
Programmatic ID: AIR MA0000002511800440
Facility Registry ID: 110006505727
Air Operating Status Code: OPR
Default Air Classification Code: SMI
Air Program: MACT Standards (40 CFR Part 63)
Activity Date: 2014-02-06 00:00:00
Activity Status Date: 2014-03-05 00:00:00
Activity Group: Compliance Monitoring
Activity Type: Inspection/Evaluation
Activity Status: Active

Region Code: 01
Programmatic ID: AIR MA0000002511800440
Facility Registry ID: 110006505727
Air Operating Status Code: OPR
Default Air Classification Code: SMI
Air Program: MACT Standards (40 CFR Part 63)
Activity Date: 2014-02-06 00:00:00
Activity Status Date: Not reported
Activity Group: Compliance Monitoring
Activity Type: Inspection/Evaluation
Activity Status: Not reported

Region Code: 01
Programmatic ID: AIR MA0000002511800440
Facility Registry ID: 110006505727
Air Operating Status Code: OPR
Default Air Classification Code: SMI
Air Program: State Implementation Plan for National Primary and Secondary Ambient Air Quality Standards
Activity Date: 2014-02-06 00:00:00
Activity Status Date: 2014-03-05 00:00:00
Activity Group: Compliance Monitoring
Activity Type: Inspection/Evaluation
Activity Status: Active

Region Code: 01
Programmatic ID: AIR MA0000002511800440
Facility Registry ID: 110006505727
Air Operating Status Code: OPR
Default Air Classification Code: SMI

JOHNSON MATTHEY PHARMACEUTICAL MATERIALS (Continued) **1004718444**

Air Program:	State Implementation Plan for National Primary and Secondary Ambient Air Quality Standards
Activity Date:	2004-02-03 00:00:00
Activity Status Date:	Not reported
Activity Group:	Compliance Monitoring
Activity Type:	Inspection/Evaluation
Activity Status:	Not reported

Region Code:	01
Programmatic ID:	AIR MA0000002511800440
Facility Registry ID:	110006505727
Air Operating Status Code:	OPR
Default Air Classification Code:	SMI
Air Program:	State Implementation Plan for National Primary and Secondary Ambient Air Quality Standards
Activity Date:	2004-04-15 00:00:00
Activity Status Date:	Not reported
Activity Group:	Compliance Monitoring
Activity Type:	Inspection/Evaluation
Activity Status:	Not reported

Region Code:	01
Programmatic ID:	AIR MA0000002511800440
Facility Registry ID:	110006505727
Air Operating Status Code:	OPR
Default Air Classification Code:	SMI
Air Program:	State Implementation Plan for National Primary and Secondary Ambient Air Quality Standards
Activity Date:	2008-03-13 00:00:00
Activity Status Date:	Not reported
Activity Group:	Compliance Monitoring
Activity Type:	Inspection/Evaluation
Activity Status:	Not reported

Region Code:	01
Programmatic ID:	AIR MA0000002511800440
Facility Registry ID:	110006505727
Air Operating Status Code:	OPR
Default Air Classification Code:	SMI
Air Program:	State Implementation Plan for National Primary and Secondary Ambient Air Quality Standards
Activity Date:	2008-08-06 00:00:00
Activity Status Date:	Not reported
Activity Group:	Compliance Monitoring
Activity Type:	Inspection/Evaluation
Activity Status:	Not reported

Region Code:	01
Programmatic ID:	AIR MA0000002511800440
Facility Registry ID:	110006505727
Air Operating Status Code:	OPR
Default Air Classification Code:	SMI
Air Program:	State Implementation Plan for National Primary and Secondary Ambient Air Quality Standards
Activity Date:	2013-07-16 00:00:00
Activity Status Date:	Not reported
Activity Group:	Compliance Monitoring
Activity Type:	Inspection/Evaluation
Activity Status:	Not reported

Region Code:	01
Programmatic ID:	AIR MA0000002511800440

JOHNSON MATTHEY PHARMACEUTICAL MATERIALS (Continued) **1004718444**

Facility Registry ID:	110006505727
Air Operating Status Code:	OPR
Default Air Classification Code:	SMI
Air Program:	State Implementation Plan for National Primary and Secondary Ambient Air Quality Standards
Activity Date:	2013-10-10 00:00:00
Activity Status Date:	Not reported
Activity Group:	Compliance Monitoring
Activity Type:	Inspection/Evaluation
Activity Status:	Not reported

Region Code:	01
Programmatic ID:	AIR MA0000002511800440
Facility Registry ID:	110006505727
Air Operating Status Code:	OPR
Default Air Classification Code:	SMI
Air Program:	State Implementation Plan for National Primary and Secondary Ambient Air Quality Standards
Activity Date:	2014-02-06 00:00:00
Activity Status Date:	Not reported
Activity Group:	Compliance Monitoring
Activity Type:	Inspection/Evaluation
Activity Status:	Not reported

Region Code:	01
Programmatic ID:	AIR MA0000002511800440
Facility Registry ID:	110006505727
Air Operating Status Code:	OPR
Default Air Classification Code:	SMI
Air Program:	State Permit Programs
Activity Date:	2014-10-24 00:00:00
Activity Status Date:	2014-10-24 00:00:00
Activity Group:	Enforcement Action
Activity Type:	Administrative - Informal
Activity Status:	Achieved

GX1404 **AUSTIN POWDER NORTHEAST LLC - SHIRLEY** **TIER 2** **S112292185**
NW **94 TOWNSEND ROAD** **N/A**
> 1 **SHIRLEY, MA 01464**
3.269 mi.
17260 ft. **Site 2 of 2 in cluster GX**

Relative:
Higher

Actual:
342 ft.

TIER 2:

Report Year:	2015
Facility Id:	FATR2015000000009899
Facility Dept:	Not reported
Latitude:	42.6062
Longitude:	-71.6549
Mailing Address:	25800 Science Park Dr. Suite 300
Mailing City/State/Zip:	44122-
Mailing Country:	United States
Notes:	Not reported
All Chemicals Same As Last Yr:	Not reported
Date Signed:	02/25/2016
Dike Or Other Safeguard:	F
Failed Validation:	Not reported
Date Modified:	05/19/2016
Fees Total:	Not reported
Num Of Employees:	9

AUSTIN POWDER NORTHEAST LLC - SHIRLEY (Continued) **S112292185**

Site Coord Abbreviated?:	F
Site Map:	F
State Label Code:	Not reported
Submitted By:	Rebecca Setele
Validation Report:	Not reported
Fire District:	Not reported
Latlong Location Description:	Not reported
Latlong Method:	Not reported

HB1405 **LEAD** **S107377425**
NNE **64 CHAMPNEY ST** **N/A**
> 1 **GROTON, MA 01450**
3.270 mi.
17265 ft. **Site 1 of 2 in cluster HB**

Relative:
Higher

Actual:
344 ft.

LEAD:

Community:	Groton
Unit:	Not reported
Inspector Name:	Greg Galeota
Inspector License Number:	1594
Activity Type:	INSPECT
Activity Date:	08/10/1995
Start Work Date:	Not reported
Activity Descriptions:	Comprehensive Initial Inspection
Outcomes:	Hazards Found

HC1406 **LEAD** **S108711981**
NNW **20 PARK DR** **N/A**
> 1 **GROTON, MA 01450**
3.271 mi.
17271 ft. **Site 1 of 2 in cluster HC**

Relative:
Higher

Actual:
276 ft.

LEAD:

Community:	Groton
Unit:	1
Inspector Name:	Christine Caulfield
Inspector License Number:	1950
Activity Type:	INSPECT
Activity Date:	05/05/2006
Start Work Date:	08/25/2006
Activity Descriptions:	Comprehensive Initial Inspection
Outcomes:	Hazards Found

Community:	Groton
Unit:	1
Inspector Name:	Christine Caulfield
Inspector License Number:	1950
Activity Type:	INSPECT
Activity Date:	09/01/2006
Start Work Date:	08/25/2006
Activity Descriptions:	Final Deleading Reinspection
Outcomes:	Passed

(Continued) **S108711981**

Community:	Groton
Unit:	1
Inspector Name:	Christine Caulfield
Inspector License Number:	1950
Activity Type:	COMPLIANCE
Activity Date:	09/01/2006
Start Work Date:	08/25/2006
Activity Descriptions:	Letter of Full Deleading Comp
Outcomes:	Issued

HC1407 **LEAD** **S108711982**
NNW **20 PARK ST** **N/A**
> 1 **GROTON, MA 01450**
3.271 mi.
17271 ft. **Site 2 of 2 in cluster HC**

Relative:
Higher

Actual:
276 ft.

LEAD:

Community:	Groton
Unit:	Not reported
Inspector Name:	Bridgette Braley
Inspector License Number:	3488
Activity Type:	INSPECT
Activity Date:	04/24/2006
Start Work Date:	Not reported
Activity Descriptions:	Determination
Outcomes:	Hazards Found

HD1408 **MILL STREET JUNKYARD** **SEMS** **1000486158**
NNE **MILL STREET** **MAD985300847**
> 1 **GROTON, MA 01450**
3.272 mi.
17277 ft. **Site 1 of 8 in cluster HD**

Relative:
Lower

Actual:
246 ft.

SEMS:

Site ID:	102585
EPA ID:	MAD985300847
Federal Facility:	N
NPL:	Not on the NPL
Non NPL Status:	Other Cleanup Activity: State-Lead Cleanup

Following information was gathered from the prior CERCLIS update completed in 10/2013:

Site ID:	0102585
EPA ID:	MAD985300847
Facility County:	MIDDLESEX
Short Name:	MILL STREET JUNKYARD
Congressional District:	05
IFMS ID:	Not reported
SMSA Number:	Not reported
USGC Hydro Unit:	01070004
Federal Facility:	Not a Federal Facility
DMNSN Number:	0.00000
Site Orphan Flag:	N
RCRA ID:	Not reported
USGS Quadrangle:	Not reported
Site Init By Prog:	Not reported
NFRAP Flag:	Not reported

MILL STREET JUNKYARD (Continued) **1000486158**

Parent ID:	Not reported
RST Code:	Not reported
EPA Region:	01
Classification:	Not reported
Site Settings Code:	Not reported
NPL Status:	Not on the NPL
DMNSN Unit Code:	Not reported
RBRAC Code:	Not reported
RResp Fed Agency Code:	Not reported
Non NPL Status:	Other Cleanup Activity: State-Lead Cleanup
Non NPL Status Date:	04/25/05
Site Fips Code:	25017
CC Concurrence Date:	/ /
CC Concurrence FY:	Not reported
Alias EPA ID:	Not reported
Site FUDS Flag:	Not reported

CERCLIS Site Contact Name(s):

Contact ID:	1270187.00000
Contact Name:	Nancy Smith
Contact Tel:	(617) 918-1436
Contact Title:	Site Assessment Manager (SAM)
Contact Email:	Not reported

CERCLIS Site Alias Name(s):

Alias ID:	101
Alias Name:	CLAPP JUNKYARD
Alias Address:	Not reported MA
Alias Comments:	Not reported
Site Description:	The MA DEP issued a Notice of Non-compliance for this site on 6-29-01. Pending further information from the state, this site is being considered a state-lead site.The MA DEP issued a Notice of Non-compliance for this site on 6-29-01.

CERCLIS Assessment History:

Action Code:	001
Action:	DISCOVERY
Date Started:	/ /
Date Completed:	01/08/92
Priority Level:	Not reported
Operable Unit:	SITEWIDE
Primary Responsibility:	EPA Fund-Financed
Planning Status:	Not reported
Urgency Indicator:	Not reported
Action Anomaly:	Not reported

Action Code:	001
Action:	PRELIMINARY ASSESSMENT
Date Started:	/ /
Date Completed:	08/18/93
Priority Level:	Low priority for further assessment
Operable Unit:	SITEWIDE
Primary Responsibility:	EPA Fund-Financed
Planning Status:	Not reported
Urgency Indicator:	Not reported

MILL STREET JUNKYARD (Continued) **1000486158**

Action Anomaly: Not reported

Action Code: 001
Action: SITE INSPECTION
Date Started: 01/30/98
Date Completed: 05/01/00
Priority Level: Low priority for further assessment
Operable Unit: SITEWIDE
Primary Responsibility: EPA Fund-Financed
Planning Status: Not reported
Urgency Indicator: Not reported
Action Anomaly: Not reported

HE1409 **LEAD** **S107331753**
SW **3 CENTER RD** **N/A**
> 1 **SHIRLEY, MA 01464**
3.276 mi.
17299 ft. **Site 1 of 10 in cluster HE**

Relative:
Higher

Actual:
284 ft.

LEAD:
Community: Shirley
Unit: 4B
Inspector Name: Peter Neal
Inspector License Number: 1570
Activity Type: INSPECT
Activity Date: 07/15/1994
Start Work Date: 08/16/1994
Activity Descriptions: Comprehensive Initial Inspection
Outcomes: Completed - Contact CLPPP for more information

HE1410 **LEAD** **S107307177**
SW **2 CENTER RD** **N/A**
> 1 **SHIRLEY, MA 01464**
3.278 mi.
17308 ft. **Site 2 of 10 in cluster HE**

Relative:
Higher

Actual:
285 ft.

LEAD:
Community: Shirley
Unit: Not reported
Inspector Name: Shirley Sauvageau
Inspector License Number: 1781
Activity Type: INSPECT
Activity Date: 06/26/1991
Start Work Date: 11/28/1990
Activity Descriptions: Comprehensive Initial Inspection
Outcomes: Hazards Found

Community: Shirley
Unit: Not reported
Inspector Name: Not reported
Inspector License Number: Not reported
Activity Type: COMPLAINT
Activity Date: 08/09/2001
Start Work Date: 11/28/1990

(Continued) **S107307177**

Activity Descriptions: Contact CLPPP for Guidance
Outcomes: CLPPP Phone: 1-800-532-9571

HE1411 **LEAD** **S112294300**
SW **2 CENTER RD** **N/A**
> 1 **SHIRLEY, MA 01464**
3.278 mi.
17308 ft. **Site 3 of 10 in cluster HE**

Relative:
Higher

Actual:
285 ft.

LEAD:

Community:	Shirley
Unit:	COMMO
Inspector Name:	David Renner
Inspector License Number:	1153
Activity Type:	INSPECT
Activity Date:	03/02/1990
Start Work Date:	10/23/1990
Activity Descriptions:	Comprehensive Initial Inspection
Outcomes:	Completed - Contact CLPPP for more information

GW1412 **CONDUCTORLAB SITE** **FINDS** **1000192929**
NNE **MAIN ST** **ECHO** **N/A**
> 1 **GROTON, MA 01450**
3.280 mi.
17321 ft. **Site 8 of 11 in cluster GW**

Relative:
Lower

Actual:
264 ft.

FINDS:

Registry ID: 110008400088

Environmental Interest/Information System

RCRAInfo is a national information system that supports the Resource Conservation and Recovery Act (RCRA) program through the tracking of events and activities related to facilities that generate, transport, and treat, store, or dispose of hazardous waste. RCRAInfo allows RCRA program staff to track the notification, permit, compliance, and corrective action activities required under RCRA.

HAZARDOUS WASTE BIENNIAL REPORTER

CERCLIS (Comprehensive Environmental Response, Compensation, and Liability Information System) is the Superfund database that is used to support management in all phases of the Superfund program. The system contains information on all aspects of hazardous waste sites, including an inventory of sites, planned and actual site activities, and financial information.

ECHO:

Envid:	1000192929
Registry ID:	110008400088
DFR URL:	http://echo.epa.gov/detailed_facility_report?fid=110008400088

GW1413 NNE > 1 3.280 mi. 17321 ft. | **CONDUCTORLAB HONEYWELL**
430 MAIN ST
GROTON, MA 01450 | **FINDS ECHO** | **1014891040 N/A**

Site 9 of 11 in cluster GW

Relative: Lower

Actual: 264 ft.

FINDS:

Registry ID: 110043883713

Environmental Interest/Information System
MA-EPICS - Massachussetts Environmental Protection Integrated Computer System

ECHO:
Envid: 1014891040
Registry ID: 110043883713
DFR URL: http://echo.epa.gov/detailed_facility_report?fid=110043883713

GW1414 NNE > 1 3.280 mi. 17321 ft. | **CONDUCTORLAB SITE**
430 MAIN ST
GROTON, MA 01450 | **SEMS RCRA-SQG** | **1015731195 MAD001052604**

Site 10 of 11 in cluster GW

Relative: Lower

Actual: 264 ft.

SEMS:
Site ID: 102586
EPA ID: MAD001052604
Federal Facility: N
NPL: Not on the NPL
Non NPL Status: Other Cleanup Activity: State-Lead Cleanup

Following information was gathered from the prior CERCLIS update completed in 10/2013:
Site ID: 0102586
EPA ID: MAD001052604
Facility County: MIDDLESEX
Short Name: CONDUCTOR LABS/KYTRON CIR
Congressional District: 05
IFMS ID: Not reported
SMSA Number: Not reported
USGC Hydro Unit: 01070004
Federal Facility: Not a Federal Facility
DMNSN Number: 0.00000
Site Orphan Flag: N
RCRA ID: Not reported
USGS Quadrangle: Not reported
Site Init By Prog: Not reported
NFRAP Flag: Not reported
Parent ID: Not reported
RST Code: Not reported
EPA Region: 01
Classification: Not reported
Site Settings Code: Not reported
NPL Status: Not on the NPL
DMNSN Unit Code: Not reported
RBRAC Code: Not reported
RResp Fed Agency Code: Not reported
Non NPL Status: Other Cleanup Activity: State-Lead Cleanup

CONDUCTORLAB SITE (Continued) **1015731195**

Non NPL Status Date: 04/27/99
Site Fips Code: 25017
CC Concurrence Date: / /
CC Concurrence FY: Not reported
Alias EPA ID: Not reported
Site FUDS Flag: Not reported

CERCLIS Site Contact Name(s):
Contact ID: 1270187.00000
Contact Name: Nancy Smith
Contact Tel: (617) 918-1436
Contact Title: Site Assessment Manager (SAM)
Contact Email: Not reported

CERCLIS Site Alias Name(s):
Alias ID: 101
Alias Name: CONDUCTORLAB
Alias Address: Not reported
MA
Alias Comments: Not reported
Site Description: Not reported

CERCLIS Assessment History:

Action Code: 001
Action: DISCOVERY
Date Started: / /
Date Completed: 01/08/92
Priority Level: Not reported
Operable Unit: SITEWIDE
Primary Responsibility: EPA Fund-Financed
Planning Status: Not reported
Urgency Indicator: Not reported
Action Anomaly: Not reported

Action Code: 001
Action: PRELIMINARY ASSESSMENT
Date Started: / /
Date Completed: 08/18/93
Priority Level: Low priority for further assessment
Operable Unit: SITEWIDE
Primary Responsibility: EPA Fund-Financed
Planning Status: Not reported
Urgency Indicator: Not reported
Action Anomaly: Not reported

Action Code: 001
Action: SITE INSPECTION
Date Started: 02/26/99
Date Completed: 05/25/99
Priority Level: Low priority for further assessment
Operable Unit: SITEWIDE
Primary Responsibility: EPA Fund-Financed
Planning Status: Not reported
Urgency Indicator: Not reported

CONDUCTORLAB SITE (Continued) **1015731195**

Action Anomaly: Not reported

RCRA-SQG:

Date form received by agency:	02/29/2008
Facility name:	CONDUCTORLAB SITE
Facility address:	430 MAIN ST GROTON, MA 01450
EPA ID:	MAD001052604
Mailing address:	HONEYWELL INTERNATIONAL INC 101 COLUMBIA RD MORRISTOWN, NJ 079620000
Contact:	MARIA KAOURIS
Contact address:	HONEYWELL INTERNATIONAL INC 101 COLUMIBA RD MORRISTOWN, NJ 079620000
Contact country:	Not reported
Contact telephone:	(973) 455-3302
Contact email:	MARIA.KAOURIS@HONEYWELL.COM
EPA Region:	01
Land type:	Private
Classification:	Small Small Quantity Generator
Description:	Handler: generates more than 100 and less than 1000 kg of hazardous waste during any calendar month and accumulates less than 6000 kg of hazardous waste at any time; or generates 100 kg or less of hazardous waste during any calendar month, and accumulates more than 1000 kg of hazardous waste at any time

Owner/Operator Summary:

Owner/operator name:	GRIMES AEROSPACE
Owner/operator address:	HONEYWELL INTERNATIONAL INC 101 COLUMIBA RD MORRISTOWN, NJ 07962
Owner/operator country:	Not reported
Owner/operator telephone:	Not reported
Legal status:	Private
Owner/Operator Type:	Operator
Owner/Op start date:	01/01/1991
Owner/Op end date:	Not reported

Owner/operator name:	GRIMES AEROSPACE
Owner/operator address:	HONEYWELL INTERNATIONAL INC 101 COLUMIBA RD MORRISTOWN, NJ 07962
Owner/operator country:	Not reported
Owner/operator telephone:	Not reported
Legal status:	Private
Owner/Operator Type:	Owner
Owner/Op start date:	01/01/1991
Owner/Op end date:	Not reported

Handler Activities Summary:

U.S. importer of hazardous waste:	No
Mixed waste (haz. and radioactive):	No
Recycler of hazardous waste:	No
Transporter of hazardous waste:	No
Treater, storer or disposer of HW:	No
Underground injection activity:	No
On-site burner exemption:	No

CONDUCTORLAB SITE (Continued) **1015731195**

Furnace exemption: No
Used oil fuel burner: No
Used oil processor: No
User oil refiner: No
Used oil fuel marketer to burner: No
Used oil Specification marketer: No
Used oil transfer facility: No
Used oil transporter: No

. Waste code: D008
. Waste name: LEAD

. Waste code: D040
. Waste name: TRICHLORETHYLENE

Historical Generators:
Date form received by agency: 02/25/2008
Site name: CONDUCTORLAB SITE
Classification: Small Quantity Generator

. Waste code: D008
. Waste name: LEAD

. Waste code: D040
. Waste name: TRICHLORETHYLENE

Date form received by agency: 01/01/2000
Site name: CONDUCTORLAB SITE
Classification: Large Quantity Generator

. Waste code: D001
. Waste name: IGNITABLE WASTE

. Waste code: D008
. Waste name: LEAD

. Waste code: D040
. Waste name: TRICHLORETHYLENE

. Waste code: F001
. Waste name: THE FOLLOWING SPENT HALOGENATED SOLVENTS USED IN DEGREASING: TETRACHLOROETHYLENE, TRICHLORETHYLENE, METHYLENE CHLORIDE, 1,1,1-TRICHLOROETHANE, CARBON TETRACHLORIDE AND CHLORINATED FLUOROCARBONS; ALL SPENT SOLVENT MIXTURES/BLENDS USED IN DEGREASING CONTAINING, BEFORE USE, A TOTAL OF TEN PERCENT OR MORE (BY VOLUME) OF ONE OR MORE OF THE ABOVE HALOGENATED SOLVENTS OR THOSE SOLVENTS LISTED IN F002, F004, AND F005; AND STILL BOTTOMS FROM THE RECOVERY OF THESE SPENT SOLVENTS AND SPENT SOLVENT MIXTURES.

. Waste code: F002
. Waste name: THE FOLLOWING SPENT HALOGENATED SOLVENTS: TETRACHLOROETHYLENE, METHYLENE CHLORIDE, TRICHLOROETHYLENE, 1,1,1-TRICHLOROETHANE, CHLOROBENZENE, 1,1,2-TRICHLORO-1,2,2-TRIFLUOROETHANE, ORTHO-DICHLOROBENZENE, TRICHLOROFLUOROMETHANE, AND 1,1,2, TRICHLOROETHANE; ALL SPENT SOLVENT MIXTURES/BLENDS CONTAINING, BEFORE USE, A TOTAL OF TEN PERCENT OR MORE (BY VOLUME) OF ONE OR MORE OF THE ABOVE HALOGENATED SOLVENTS OR THOSE SOLVENTS LISTED IN F001, F004, AND

CONDUCTORLAB SITE (Continued) **1015731195**

F005; AND STILL BOTTOMS FROM THE RECOVERY OF THESE SPENT SOLVENTS AND SPENT SOLVENT MIXTURES.

. Waste code: F006
. Waste name: WASTEWATER TREATMENT SLUDGES FROM ELECTROPLATING OPERATIONS, EXCEPT FROM THE FOLLOWING PROCESSES: (1) SULFURIC ACID ANODIZING OF ALUMINUM; (2) TIN PLATING ON CARBON STEEL; (3) ZINC PLATING (SEGREGATED BASIS) ON CARBON STEEL; (4) ALUMINUM OR ZINC-ALUMINUM PLATING ON CARBON STEEL; (5) CLEANING/STRIPPING ASSOCIATED WITH TIN, ZINC, AND ALUMINUM PLATING ON CARBON STEEL; AND (6) CHEMICAL ETCHING AND MILLING OF ALUMINUM.

. Waste code: F007
. Waste name: SPENT CYANIDE PLATING BATH SOLUTIONS FROM ELECTROPLATING OPERATIONS.

. Waste code: F009
. Waste name: SPENT STRIPPING AND CLEANING BATH SOLUTIONS FROM ELECTROPLATING OPERATIONS IN WHICH CYANIDES ARE USED IN THE PROCESS.

. Waste code: U220
. Waste name: BENZENE, METHYL- (OR) TOLUENE

. Waste code: U226
. Waste name: ETHANE, 1,1,1-TRICHLORO- (OR) METHYL CHLOROFORM

. Waste code: U239
. Waste name: BENZENE, DIMETHYL- (I,T) (OR) XYLENE (I)

. Waste code: MA99
. Waste name: NON-HAZARDOUS WASTE TO BE USED ONLY FOR NON-HW SHIPPED USING HW MANIFEST

Date form received by agency: 11/17/1980
Site name: CONDUCTORLAB SITE
Classification: Not a generator, verified

. Waste code: F001
. Waste name: THE FOLLOWING SPENT HALOGENATED SOLVENTS USED IN DEGREASING: TETRACHLOROETHYLENE, TRICHLORETHYLENE, METHYLENE CHLORIDE, 1,1,1-TRICHLOROETHANE, CARBON TETRACHLORIDE AND CHLORINATED FLUOROCARBONS; ALL SPENT SOLVENT MIXTURES/BLENDS USED IN DEGREASING CONTAINING, BEFORE USE, A TOTAL OF TEN PERCENT OR MORE (BY VOLUME) OF ONE OR MORE OF THE ABOVE HALOGENATED SOLVENTS OR THOSE SOLVENTS LISTED IN F002, F004, AND F005; AND STILL BOTTOMS FROM THE RECOVERY OF THESE SPENT SOLVENTS AND SPENT SOLVENT MIXTURES.

. Waste code: F006
. Waste name: WASTEWATER TREATMENT SLUDGES FROM ELECTROPLATING OPERATIONS, EXCEPT FROM THE FOLLOWING PROCESSES: (1) SULFURIC ACID ANODIZING OF ALUMINUM; (2) TIN PLATING ON CARBON STEEL; (3) ZINC PLATING (SEGREGATED BASIS) ON CARBON STEEL; (4) ALUMINUM OR ZINC-ALUMINUM PLATING ON CARBON STEEL; (5) CLEANING/STRIPPING ASSOCIATED WITH TIN, ZINC, AND ALUMINUM PLATING ON CARBON STEEL; AND (6) CHEMICAL ETCHING AND MILLING OF ALUMINUM.

. Waste code: F007
. Waste name: SPENT CYANIDE PLATING BATH SOLUTIONS FROM ELECTROPLATING OPERATIONS.

CONDUCTORLAB SITE (Continued) **1015731195**

. Waste code: F009
. Waste name: SPENT STRIPPING AND CLEANING BATH SOLUTIONS FROM ELECTROPLATING OPERATIONS IN WHICH CYANIDES ARE USED IN THE PROCESS.

Date form received by agency: 07/21/1980
Site name: CONDUCTORLAB SITE
Classification: Not a generator, verified

. Waste code: D002
. Waste name: CORROSIVE WASTE

. Waste code: F001
. Waste name: THE FOLLOWING SPENT HALOGENATED SOLVENTS USED IN DEGREASING: TETRACHLOROETHYLENE, TRICHLORETHYLENE, METHYLENE CHLORIDE, 1,1,1-TRICHLOROETHANE, CARBON TETRACHLORIDE AND CHLORINATED FLUOROCARBONS; ALL SPENT SOLVENT MIXTURES/BLENDS USED IN DEGREASING CONTAINING, BEFORE USE, A TOTAL OF TEN PERCENT OR MORE (BY VOLUME) OF ONE OR MORE OF THE ABOVE HALOGENATED SOLVENTS OR THOSE SOLVENTS LISTED IN F002, F004, AND F005; AND STILL BOTTOMS FROM THE RECOVERY OF THESE SPENT SOLVENTS AND SPENT SOLVENT MIXTURES.

. Waste code: F006
. Waste name: WASTEWATER TREATMENT SLUDGES FROM ELECTROPLATING OPERATIONS, EXCEPT FROM THE FOLLOWING PROCESSES: (1) SULFURIC ACID ANODIZING OF ALUMINUM; (2) TIN PLATING ON CARBON STEEL; (3) ZINC PLATING (SEGREGATED BASIS) ON CARBON STEEL; (4) ALUMINUM OR ZINC-ALUMINUM PLATING ON CARBON STEEL; (5) CLEANING/STRIPPING ASSOCIATED WITH TIN, ZINC, AND ALUMINUM PLATING ON CARBON STEEL; AND (6) CHEMICAL ETCHING AND MILLING OF ALUMINUM.

. Waste code: F007
. Waste name: SPENT CYANIDE PLATING BATH SOLUTIONS FROM ELECTROPLATING OPERATIONS.

. Waste code: F009
. Waste name: SPENT STRIPPING AND CLEANING BATH SOLUTIONS FROM ELECTROPLATING OPERATIONS IN WHICH CYANIDES ARE USED IN THE PROCESS.

Facility Has Received Notices of Violations:
Regulation violated: Not reported
Area of violation: Generators - General
Date violation determined: 03/01/1988
Date achieved compliance: 03/01/1993
Violation lead agency: State
Enforcement action: WRITTEN INFORMAL
Enforcement action date: 06/23/1988
Enf. disposition status: Not reported
Enf. disp. status date: Not reported
Enforcement lead agency: State
Proposed penalty amount: Not reported
Final penalty amount: Not reported
Paid penalty amount: Not reported

Regulation violated: Not reported
Area of violation: Generators - General
Date violation determined: 09/09/1987
Date achieved compliance: 06/03/1991
Violation lead agency: State

CONDUCTORLAB SITE (Continued) **1015731195**

Enforcement action: WRITTEN INFORMAL
Enforcement action date: 09/10/1987
Enf. disposition status: Not reported
Enf. disp. status date: Not reported
Enforcement lead agency: State
Proposed penalty amount: Not reported
Final penalty amount: Not reported
Paid penalty amount: Not reported

Regulation violated: Not reported
Area of violation: Generators - General
Date violation determined: 10/11/1984
Date achieved compliance: 06/03/1991
Violation lead agency: State
Enforcement action: Not reported
Enforcement action date: Not reported
Enf. disposition status: Not reported
Enf. disp. status date: Not reported
Enforcement lead agency: Not reported
Proposed penalty amount: Not reported
Final penalty amount: Not reported
Paid penalty amount: Not reported

Evaluation Action Summary:
Evaluation date: 03/01/1988
Evaluation: NON-FINANCIAL RECORD REVIEW
Area of violation: Generators - General
Date achieved compliance: 03/01/1993
Evaluation lead agency: State

Evaluation date: 09/09/1987
Evaluation: NON-FINANCIAL RECORD REVIEW
Area of violation: Generators - General
Date achieved compliance: 06/03/1991
Evaluation lead agency: State

Evaluation date: 01/14/1985
Evaluation: NON-FINANCIAL RECORD REVIEW
Area of violation: Not reported
Date achieved compliance: Not reported
Evaluation lead agency: State

Evaluation date: 10/11/1984
Evaluation: COMPLIANCE EVALUATION INSPECTION ON-SITE
Area of violation: Generators - General
Date achieved compliance: 06/03/1991
Evaluation lead agency: State

GW1415 **CONDUCTORLAB SITE** **HW GEN** **S112550746**
NNE **430 MAIN ST** **N/A**
> 1 **GROTON, MA 01450**
3.280 mi.
17321 ft. **Site 11 of 11 in cluster GW**

Relative:
Lower

Actual:
264 ft.

HW GEN:
EPA Id: MAD001052604
RCRA Generator Status: SQG
State Generator Status: Not reported

GZ1416 **LEAD** **S113965432**
SW **7 FREDONIAN ST** **N/A**
> 1 **SHIRLEY, MA**
3.281 mi.
17323 ft. **Site 2 of 5 in cluster GZ**

Relative:
Higher

Actual:
275 ft.

LEAD:

Community:	Shirley
Unit:	Not reported
Inspector Name:	Amy Franklin
Inspector License Number:	2171
Activity Type:	INSPECT
Activity Date:	09/18/1996
Start Work Date:	03/18/1997
Activity Descriptions:	Comprehensive Initial Inspection
Outcomes:	Completed - Contact CLPPP for more information

GZ1417 **LEAD** **S107381934**
SW **7 FREEDONIAN ST** **N/A**
> 1 **SHIRLEY, MA**
3.281 mi.
17323 ft. **Site 3 of 5 in cluster GZ**

Relative:
Higher

Actual:
275 ft.

LEAD:

Community:	Shirley
Unit:	Not reported
Inspector Name:	Christine Caulfield
Inspector License Number:	1950
Activity Type:	COMPLIANCE
Activity Date:	04/04/1997
Start Work Date:	Not reported
Activity Descriptions:	Letter of Full Deleading Comp
Outcomes:	Issued

GZ1418 **LEAD** **S113965433**
SW **7 FREEDONIAN ST** **N/A**
> 1 **SHIRLEY, MA**
3.281 mi.
17323 ft. **Site 4 of 5 in cluster GZ**

Relative:
Higher

Actual:
275 ft.

LEAD:

Community:	Shirley
Unit:	Not reported
Inspector Name:	Amy Franklin
Inspector License Number:	2171
Activity Type:	INSPECT
Activity Date:	09/07/1996
Start Work Date:	Not reported
Activity Descriptions:	Comprehensive Initial Inspection
Outcomes:	Hazards Found

GZ1419 **LEAD** **S107381932**
SW **7 FREDONIAN ST** **N/A**
> 1 **SHIRLEY, MA**
3.281 mi.
17323 ft. **Site 5 of 5 in cluster GZ**

Relative:
Higher

Actual:
275 ft.

LEAD:

Community:	Shirley
Unit:	Not reported
Inspector Name:	Christine Caulfield
Inspector License Number:	1950
Activity Type:	INSPECT
Activity Date:	01/24/2003
Start Work Date:	03/18/1997
Activity Descriptions:	Comprehensive Initial Inspection
Outcomes:	Hazards Found

HF1420 **FMR ERNST&TAVARES PROPERTY** **RGA HWS** **S115021214**
SSE **38 LANCASTER COUNTY RD** **N/A**
> 1 **HARVARD, MA**
3.282 mi.
17331 ft. **Site 1 of 13 in cluster HF**

Relative:
Higher

Actual:
313 ft.

RGA HWS:

2012	FMR ERNST&TAVARES PROPERTY	38 LANCASTER COUNTY RD
2011	FMR ERNST&TAVARES PROPERTY	38 LANCASTER COUNTY RD
2010	FMR ERNST&TAVARES PROPERTY	38 LANCASTER COUNTY RD
2009	FMR ERNST&TAVARES PROPERTY	38 LANCASTER COUNTY RD
2008	FMR ERNST&TAVARES PROPERTY	38 LANCASTER COUNTY RD
2007	FMR ERNST&TAVARES PROPERTY	38 LANCASTER COUNTY RD
2006	FMR ERNST&TAVARES PROPERTY	38 LANCASTER COUNTY RD
2005	FMR ERNST&TAVARES PROPERTY	38 LANCASTER COUNTY RD
2004	FMR ERNST&TAVARES PROPERTY	38 LANCASTER COUNTY RD
2003	FMR ERNST&TAVARES PROPERTY	38 LANCASTER COUNTY RD
2002	FMR ERNST&TAVARES PROPERTY	38 LANCASTER COUNTY RD

HF1421 **ERNS** **94426595**
SSE **38 LANCASTER COUNTY RD.** **N/A**
> 1 **HARVARD, MA 01451**
3.282 mi.
17331 ft. **Site 2 of 13 in cluster HF**

Relative:
Higher

Actual:
313 ft.

Click this hyperlink while viewing on your computer to access additional ERNS detail in the EDR Site Report.

HF1422 **ERNST & TAVERAS PROPERTY** **RGA LUST** **S114997241**
SSE **38 LANCASTER COUNTY RD** **N/A**
> 1 **HARVARD, MA**
3.282 mi.
17331 ft. **Site 3 of 13 in cluster HF**

Relative:
Higher

Actual:
313 ft.

RGA LUST:

2012	ERNST & TAVERAS PROPERTY	38 LANCASTER COUNTY RD
2011	ERNST & TAVERAS PROPERTY	38 LANCASTER COUNTY RD
2010	ERNST & TAVERAS PROPERTY	38 LANCASTER COUNTY RD
2009	ERNST & TAVERAS PROPERTY	38 LANCASTER COUNTY RD
2008	ERNST & TAVERAS PROPERTY	38 LANCASTER COUNTY RD

ERNST & TAVERAS PROPERTY (Continued) **S114997241**

2007	ERNST & TAVERAS PROPERTY	38 LANCASTER COUNTY RD
2006	ERNST & TAVERAS PROPERTY	38 LANCASTER COUNTY RD
2005	ERNST & TAVERAS PROPERTY	38 LANCASTER COUNTY RD
2004	ERNST & TAVERAS PROPERTY	38 LANCASTER COUNTY RD
2003	ERNST & TAVERAS PROPERTY	38 LANCASTER COUNTY RD
2002	ERNST & TAVERAS PROPERTY	38 LANCASTER COUNTY RD

HF1423 **DOMESTIC BANK** **SHWS** **S104544756**
SSE **38 LANCASTER COUNTY RD** **LUST** **N/A**
> 1 **HARVARD, MA 01451** **RELEASE**
3.282 mi.
17331 ft. **Site 4 of 13 in cluster HF**

Relative:
Higher

Actual:
313 ft.

SHWS:

Release Tracking Number/Current Status:	2-0010667 / RAO
Release Town:	HARVARD
Notification Date:	02/15/1995
Category:	72 HR
Associated ID:	Not reported
Current Status:	**Response Action Outcome**
Status Date:	01/09/1998
Phase:	PHASE II
Response Action Outcome:	B1 - Remedial actions have not been conducted because a level of No Significant Risk exists.
Oil Or Haz Material:	Hazardous Material
Location Type:	RESIDNTIAL
Source:	UNKNOWN

Click here to access the MA DEP site for this facility:

Chemicals:

Chemical:	BROMODICHLOROMETHANE
Quantity:	1.1 parts per billion
Chemical:	ETHENE, 1,2-DICHLORO-, (Z)
Quantity:	1.3 parts per billion
Chemical:	BENZENE, METHYL-
Quantity:	2.4 parts per billion
Chemical:	ETHANE, 1,2-DICHLORO-
Quantity:	13 parts per billion
Chemical:	1,2-DICHLOROETHANE
Quantity:	13 parts per billion
Chemical:	BROMOFORM
Quantity:	3.7 parts per billion

Actions:

Action Type:	Response Action Outcome - RAO
Action Status:	RAO Statement Received
Action Date:	1/9/1998
Response Action Outcome:	Remedial actions have not been conducted because a level of No Significant Risk exists.
Action Type:	Immediate Response Action
Action Status:	Status or Interim Report Received
Action Date:	11/27/1995
Response Action Outcome:	Remedial actions have not been conducted because a level of No Significant Risk exists.

DOMESTIC BANK (Continued) **S104544756**

Action Type: Compliance and Enforcement Action
Action Status: Interim Deadline Letter Issued
Action Date: 2/14/2005
Response Action Outcome: Remedial actions have not been conducted because a level of No Significant Risk exists.

Action Type: Release Disposition
Action Status: Reportable Release under MGL 21E
Action Date: 2/15/1995
Response Action Outcome: Remedial actions have not been conducted because a level of No Significant Risk exists.

Action Type: Compliance and Enforcement Action
Action Status: ACOP
Action Date: 2/5/1996
Response Action Outcome: Remedial actions have not been conducted because a level of No Significant Risk exists.

Action Type: A Notice sent to a Potentially Responsible Party (PRP)
Action Status: A MassDEP piece of correspondence was issued (approvals, NORs, etc.
Action Date: 3/10/1995
Response Action Outcome: Remedial actions have not been conducted because a level of No Significant Risk exists.

Action Type: Release Abatement Measure
Action Status: Written Denial of Plan
Action Date: 3/10/1996
Response Action Outcome: Remedial actions have not been conducted because a level of No Significant Risk exists.

Action Type: Compliance and Enforcement Action
Action Status: Notice of Non-Compliance Issued
Action Date: 3/22/2004
Response Action Outcome: Remedial actions have not been conducted because a level of No Significant Risk exists.

Action Type: Immediate Response Action
Action Status: Status or Interim Report Received
Action Date: 3/4/1996
Response Action Outcome: Remedial actions have not been conducted because a level of No Significant Risk exists.

Action Type: Immediate Response Action
Action Status: Status or Interim Report Received
Action Date: 3/5/1997
Response Action Outcome: Remedial actions have not been conducted because a level of No Significant Risk exists.

Action Type: Tier Classification
Action Status: Transmittal, Notice, or Notification Received
Action Date: 4/25/1996
Response Action Outcome: Remedial actions have not been conducted because a level of No Significant Risk exists.

Action Type: Tier Classification
Action Status: Tier 1B Classification
Action Date: 4/25/1996

DOMESTIC BANK (Continued) **S104544756**

Response Action Outcome: Remedial actions have not been conducted because a level of No Significant Risk exists.

Action Type: RLFA
Action Status: FLDRAN
Action Date: 4/27/1998
Response Action Outcome: Remedial actions have not been conducted because a level of No Significant Risk exists.

Action Type: An activity type that is related to an Audit
Action Status: Interim Deadline Letter Issued
Action Date: 4/4/1996
Response Action Outcome: Remedial actions have not been conducted because a level of No Significant Risk exists.

Action Type: An activity type that is related to an Audit
Action Status: NOA
Action Date: 4/9/1998
Response Action Outcome: Remedial actions have not been conducted because a level of No Significant Risk exists.

Action Type: Immediate Response Action
Action Status: Modified Revised or Updated Plan Received
Action Date: 5/13/1997
Response Action Outcome: Remedial actions have not been conducted because a level of No Significant Risk exists.

Action Type: An activity type that is related to an Audit
Action Status: NAFNVD
Action Date: 6/12/1998
Response Action Outcome: Remedial actions have not been conducted because a level of No Significant Risk exists.

Action Type: Tier Classification
Action Status: Permit Effective Date
Action Date: 7/25/1996
Response Action Outcome: Remedial actions have not been conducted because a level of No Significant Risk exists.

Action Type: Phase 1
Action Status: Completion Statement Received
Action Date: 8/11/1995
Response Action Outcome: Remedial actions have not been conducted because a level of No Significant Risk exists.

Action Type: Immediate Response Action
Action Status: Written Plan Received
Action Date: 8/11/1995
Response Action Outcome: Remedial actions have not been conducted because a level of No Significant Risk exists.

Action Type: RNF
Action Status: Reportable Release under MGL 21E
Action Date: 8/11/1995
Response Action Outcome: Remedial actions have not been conducted because a level of No Significant Risk exists.

DOMESTIC BANK (Continued) **S104544756**

Action Type:	Immediate Response Action
Action Status:	Completion Statement Received
Action Date:	8/29/1997
Response Action Outcome:	Remedial actions have not been conducted because a level of No Significant Risk exists.

Action Type:	Immediate Response Action
Action Status:	Written Approval of Plan
Action Date:	9/1/1995
Response Action Outcome:	Remedial actions have not been conducted because a level of No Significant Risk exists.

Action Type:	Immediate Response Action
Action Status:	Modified Revised or Updated Plan Received
Action Date:	9/5/1995
Response Action Outcome:	Remedial actions have not been conducted because a level of No Significant Risk exists.

Action Type:	Immediate Response Action
Action Status:	Status or Interim Report Received
Action Date:	9/5/1996
Response Action Outcome:	Remedial actions have not been conducted because a level of No Significant Risk exists.

Action Type:	Immediate Response Action
Action Status:	Status or Interim Report Received
Action Date:	9/5/1997
Response Action Outcome:	Remedial actions have not been conducted because a level of No Significant Risk exists.

Action Type:	Immediate Response Action
Action Status:	Status or Interim Report Received
Action Date:	9/6/1995
Response Action Outcome:	Remedial actions have not been conducted because a level of No Significant Risk exists.

Release Tracking Number/Current Status:	2-0013587 / RAONR
Release Town:	HARVARD
Notification Date:	12/01/2000
Category:	72 HR
Associated ID:	2-0010067
Current Status:	**Response Action Outcome Not Required**
Status Date:	07/16/2001
Phase:	Not reported
Response Action Outcome:	-
Oil Or Haz Material:	Oil
Location Type:	RESIDNTIAL
Source:	UNKNOWN

Click here to access the MA DEP site for this facility:

Chemicals:

Chemical:	C5 THRU C8 ALIPHATIC HYDROCARBONS
Quantity:	.11 micrograms per liter

DOMESTIC BANK (Continued) **S104544756**

Actions:

Action Type:	A Notice sent to a Potentially Responsible Party (PRP)
Action Status:	A MassDEP piece of correspondence was issued (approvals, NORs, etc.
Action Date:	1/5/2001
Response Action Outcome:	Not reported
Action Type:	Tier Classification
Action Status:	RTN Linked to TCLASS Via Minor Permit Modification
Action Date:	11/1/2001
Response Action Outcome:	Not reported
Action Type:	Release Disposition
Action Status:	Reportable Release under MGL 21E
Action Date:	12/1/2000
Response Action Outcome:	Not reported
Action Type:	Immediate Response Action
Action Status:	IRA Assessment Only
Action Date:	12/1/2000
Response Action Outcome:	Not reported
Action Type:	Immediate Response Action
Action Status:	Written Plan Received
Action Date:	2/15/2001
Response Action Outcome:	Not reported
Action Type:	RNF
Action Status:	Reportable Release under MGL 21E
Action Date:	2/15/2001
Response Action Outcome:	Not reported
Action Type:	Immediate Response Action
Action Status:	Status or Interim Report Received
Action Date:	4/23/2001
Response Action Outcome:	Not reported
Action Type:	Tier Classification
Action Status:	Tier 1B Classification
Action Date:	4/25/1996
Response Action Outcome:	Not reported
Action Type:	Tier Classification
Action Status:	Transmittal, Notice, or Notification Received
Action Date:	4/25/1996
Response Action Outcome:	Not reported
Action Type:	Tier Classification
Action Status:	Public Comment Period Initiated on Submittal
Action Date:	6/6/2001
Response Action Outcome:	Not reported
Action Type:	Tier Classification
Action Status:	RTN Linked to TCLASS Via Tier Classification Submittal
Action Date:	7/16/2001
Response Action Outcome:	Not reported
Action Type:	RAO Not Required

DOMESTIC BANK (Continued) **S104544756**

Action Status:	Linked to a Tier Classified Site
Action Date:	7/16/2001
Response Action Outcome:	Not reported
Action Type:	Immediate Response Action
Action Status:	Imminent Hazard Evaluation Received
Action Date:	7/16/2001
Response Action Outcome:	Not reported
Action Type:	Immediate Response Action
Action Status:	Completion Statement Received
Action Date:	7/16/2001
Response Action Outcome:	Not reported
Action Type:	Tier Classification
Action Status:	Permit Effective Date
Action Date:	7/25/1996
Response Action Outcome:	Not reported
Action Type:	Tier Classification
Action Status:	Public Comment Period Initiated on Submittal
Action Date:	8/24/2001
Response Action Outcome:	Not reported
Action Type:	Tier Classification
Action Status:	Legal Notice Published
Action Date:	8/24/2001
Response Action Outcome:	Not reported

Release Tracking Number/Current Status:	2-0013425 / RAONR
Release Town:	HARVARD
Notification Date:	08/11/2000
Category:	72 HR
Associated ID:	2-0010067
Current Status:	**Response Action Outcome Not Required**
Status Date:	07/16/2001
Phase:	Not reported
Response Action Outcome:	-
Oil Or Haz Material:	Oil
Location Type:	RESIDNTIAL
Source:	HISTORIC
Source:	TANK
Source:	UST

Click here to access the MA DEP site for this facility:

Chemicals:

Chemical:	#2 FUEL OIL
Quantity:	12 inches

Actions:

Action Type:	RLFA
Action Status:	FLDRUN
Action Date:	1/20/2016
Response Action Outcome:	Not reported

DOMESTIC BANK (Continued) **S104544756**

Action Type: RLFA
Action Status: FOLOFF
Action Date: 1/20/2016
Response Action Outcome: Not reported

Action Type: Immediate Response Action
Action Status: Oral Approval of a Modified Plan
Action Date: 1/20/2016
Response Action Outcome: Not reported

Action Type: Immediate Response Action
Action Status: Level I - Technical Screen Audit
Action Date: 1/3/2003
Response Action Outcome: Not reported

Action Type: Immediate Response Action
Action Status: Status or Interim Report Received
Action Date: 1/30/2004
Response Action Outcome: Not reported

Action Type: Immediate Response Action
Action Status: Level I - Technical Screen Audit
Action Date: 1/31/2014
Response Action Outcome: Not reported

Action Type: Immediate Response Action
Action Status: Written Plan Received
Action Date: 10/10/2000
Response Action Outcome: Not reported

Action Type: RNF
Action Status: Reportable Release under MGL 21E
Action Date: 10/10/2000
Response Action Outcome: Not reported

Action Type: Immediate Response Action
Action Status: Status or Interim Report Received
Action Date: 10/12/2012
Response Action Outcome: Not reported

Action Type: Immediate Response Action
Action Status: Status or Interim Report Received
Action Date: 10/24/2011
Response Action Outcome: Not reported

Action Type: Immediate Response Action
Action Status: Status or Interim Report Received
Action Date: 10/24/2014
Response Action Outcome: Not reported

Action Type: RLFA
Action Status: FLDRUN
Action Date: 10/25/2013
Response Action Outcome: Not reported

Action Type: Immediate Response Action
Action Status: Status or Interim Report Received

DOMESTIC BANK (Continued) **S104544756**

Action Date: 10/7/2013
Response Action Outcome: Not reported

Action Type: Tier Classification
Action Status: RTN Linked to TCLASS Via Minor Permit Modification
Action Date: 11/1/2001
Response Action Outcome: Not reported

Action Type: Immediate Response Action
Action Status: Level I - Technical Screen Audit
Action Date: 11/15/2012
Response Action Outcome: Not reported

Action Type: Immediate Response Action
Action Status: Level I - Technical Screen Audit
Action Date: 11/2/2015
Response Action Outcome: Not reported

Action Type: Immediate Response Action
Action Status: Status or Interim Report Received
Action Date: 11/2/2015
Response Action Outcome: Not reported

Action Type: Immediate Response Action
Action Status: Status or Interim Report Received
Action Date: 11/30/2006
Response Action Outcome: Not reported

Action Type: Immediate Response Action
Action Status: Level I - Technical Screen Audit
Action Date: 11/4/2014
Response Action Outcome: Not reported

Action Type: Immediate Response Action
Action Status: Modified Revised or Updated Plan Received
Action Date: 12/10/2004
Response Action Outcome: Not reported

Action Type: Immediate Response Action
Action Status: Status or Interim Report Received
Action Date: 12/10/2004
Response Action Outcome: Not reported

Action Type: Immediate Response Action
Action Status: Status or Interim Report Received
Action Date: 12/15/2000
Response Action Outcome: Not reported

Action Type: Immediate Response Action
Action Status: Status or Interim Report Received
Action Date: 12/16/2005
Response Action Outcome: Not reported

Action Type: Immediate Response Action
Action Status: Status or Interim Report Received
Action Date: 12/24/2001
Response Action Outcome: Not reported

DOMESTIC BANK (Continued) **S104544756**

Action Type: Immediate Response Action
Action Status: Modified Revised or Updated Plan Received
Action Date: 12/29/2003
Response Action Outcome: Not reported

Action Type: Immediate Response Action
Action Status: Status or Interim Report Received
Action Date: 12/29/2003
Response Action Outcome: Not reported

Action Type: Immediate Response Action
Action Status: Status or Interim Report Received
Action Date: 12/9/2002
Response Action Outcome: Not reported

Action Type: An activity type that is related to an Audit
Action Status: NAFNVD
Action Date: 2/10/2016
Response Action Outcome: Not reported

Action Type: Immediate Response Action
Action Status: Level II - Audit Inspection
Action Date: 2/10/2016
Response Action Outcome: Not reported

Action Type: Immediate Response Action
Action Status: Level I - Technical Screen Audit
Action Date: 3/1/2004
Response Action Outcome: Not reported

Action Type: Immediate Response Action
Action Status: Status or Interim Report Received
Action Date: 3/30/2011
Response Action Outcome: Not reported

Action Type: Immediate Response Action
Action Status: Status or Interim Report Received
Action Date: 4/16/2014
Response Action Outcome: Not reported

Action Type: Immediate Response Action
Action Status: Status or Interim Report Received
Action Date: 4/21/2015
Response Action Outcome: Not reported

Action Type: Immediate Response Action
Action Status: Status or Interim Report Received
Action Date: 4/23/2001
Response Action Outcome: Not reported

Action Type: Tier Classification
Action Status: Transmittal, Notice, or Notification Received
Action Date: 4/25/1996
Response Action Outcome: Not reported

Action Type: Tier Classification
Action Status: Tier 1B Classification

DOMESTIC BANK (Continued) **S104544756**

Action Date: 4/25/1996
Response Action Outcome: Not reported

Action Type: Immediate Response Action
Action Status: Status or Interim Report Received
Action Date: 4/8/2013
Response Action Outcome: Not reported

Action Type: Immediate Response Action
Action Status: Completion Statement Received
Action Date: 4/9/2012
Response Action Outcome: Not reported

Action Type: Immediate Response Action
Action Status: Level I - Technical Screen Audit
Action Date: 5/16/2014
Response Action Outcome: Not reported

Action Type: Immediate Response Action
Action Status: Level I - Technical Screen Audit
Action Date: 5/25/2016
Response Action Outcome: Not reported

Action Type: Immediate Response Action
Action Status: Status or Interim Report Received
Action Date: 5/29/2001
Response Action Outcome: Not reported

Action Type: Immediate Response Action
Action Status: Status or Interim Report Received
Action Date: 5/30/2003
Response Action Outcome: Not reported

Action Type: Immediate Response Action
Action Status: Status or Interim Report Received
Action Date: 5/6/2016
Response Action Outcome: Not reported

Action Type: An activity type that is related to an Audit
Action Status: Level II - Audit Inspection
Action Date: 5/8/2014
Response Action Outcome: Not reported

Action Type: Immediate Response Action
Action Status: Level II - Audit Inspection
Action Date: 5/8/2014
Response Action Outcome: Not reported

Action Type: An activity type that is related to an Audit
Action Status: NAFNVD
Action Date: 5/8/2014
Response Action Outcome: Not reported

Action Type: Immediate Response Action
Action Status: Status or Interim Report Received
Action Date: 6/17/2002
Response Action Outcome: Not reported

DOMESTIC BANK (Continued) **S104544756**

Action Type: Immediate Response Action
Action Status: Status or Interim Report Received
Action Date: 6/21/2004
Response Action Outcome: Not reported

Action Type: Immediate Response Action
Action Status: Level I - Technical Screen Audit
Action Date: 6/21/2006
Response Action Outcome: Not reported

Action Type: Immediate Response Action
Action Status: Level I - Technical Screen Audit
Action Date: 6/24/2002
Response Action Outcome: Not reported

Action Type: Tier Classification
Action Status: Public Comment Period Initiated on Submittal
Action Date: 6/6/2001
Response Action Outcome: Not reported

Action Type: Immediate Response Action
Action Status: Level I - Technical Screen Audit
Action Date: 6/6/2003
Response Action Outcome: Not reported

Action Type: Immediate Response Action
Action Status: Modified Revised or Updated Plan Received
Action Date: 6/9/2006
Response Action Outcome: Not reported

Action Type: Immediate Response Action
Action Status: Status or Interim Report Received
Action Date: 6/9/2006
Response Action Outcome: Not reported

Action Type: Immediate Response Action
Action Status: Modified Revised or Updated Plan Received
Action Date: 7/11/2012
Response Action Outcome: Not reported

Action Type: Immediate Response Action
Action Status: Completion Statement Received
Action Date: 7/16/2001
Response Action Outcome: Not reported

Action Type: RAO Not Required
Action Status: Linked to a Tier Classified Site
Action Date: 7/16/2001
Response Action Outcome: Not reported

Action Type: Immediate Response Action
Action Status: Imminent Hazard Evaluation Received
Action Date: 7/16/2001
Response Action Outcome: Not reported

Action Type: Tier Classification
Action Status: RTN Linked to TCLASS Via Tier Classification Submittal

DOMESTIC BANK (Continued) **S104544756**

Action Date: 7/16/2001
Response Action Outcome: Not reported

Action Type: RLFA
Action Status: FOLOFF
Action Date: 7/19/2006
Response Action Outcome: Not reported

Action Type: Immediate Response Action
Action Status: Status or Interim Report Received
Action Date: 7/21/2005
Response Action Outcome: Not reported

Action Type: Tier Classification
Action Status: Permit Effective Date
Action Date: 7/25/1996
Response Action Outcome: Not reported

Action Type: Immediate Response Action
Action Status: Level I - Technical Screen Audit
Action Date: 7/25/2012
Response Action Outcome: Not reported

Action Type: Release Disposition
Action Status: Reportable Release under MGL 21E
Action Date: 8/11/2000
Response Action Outcome: Not reported

Action Type: Immediate Response Action
Action Status: IRA Assessment Only
Action Date: 8/11/2000
Response Action Outcome: Not reported

Action Type: Immediate Response Action
Action Status: Level I - Technical Screen Audit
Action Date: 8/11/2010
Response Action Outcome: Not reported

Action Type: Immediate Response Action
Action Status: Modified Revised or Updated Plan Received
Action Date: 8/13/2001
Response Action Outcome: Not reported

Action Type: Immediate Response Action
Action Status: Status or Interim Report Received
Action Date: 8/2/2010
Response Action Outcome: Not reported

Action Type: Tier Classification
Action Status: Public Comment Period Initiated on Submittal
Action Date: 8/24/2001
Response Action Outcome: Not reported

Action Type: Tier Classification
Action Status: Legal Notice Published
Action Date: 8/24/2001
Response Action Outcome: Not reported

DOMESTIC BANK (Continued) **S104544756**

Action Type: Immediate Response Action
Action Status: Written Approval of Plan
Action Date: 8/29/2001
Response Action Outcome: Not reported

Action Type: Immediate Response Action
Action Status: Level I - Technical Screen Audit
Action Date: 8/9/2005
Response Action Outcome: Not reported

Action Type: A Notice sent to a Potentially Responsible Party (PRP)
Action Status: A MassDEP piece of correspondence was issued (approvals, NORs, etc.
Action Date: 9/18/2000
Response Action Outcome: Not reported

Release Tracking Number/Current Status: 2-0012826 / RAONR
Release Town: HARVARD
Notification Date: 06/14/1999
Category: 72 HR
Associated ID: 2-0011659
Current Status: Response Action Outcome Not Required
Status Date: 01/10/2001
Phase: Not reported
Response Action Outcome: -
Oil Or Haz Material: Oil
Location Type: RESIDNTIAL
Source: UNKNOWN

Click here to access the MA DEP site for this facility:

Chemicals:
Chemical: GASOLINE
Quantity: 1700 parts per million

Actions:
Action Type: RAO Not Required
Action Status: Linked to a Tier Classified Site
Action Date: 1/10/2001
Response Action Outcome: Not reported

Action Type: Tier Classification
Action Status: Transmittal, Notice, or Notification Received
Action Date: 1/9/2001
Response Action Outcome: Not reported

Action Type: Tier Classification
Action Status: Tier 2 Classification
Action Date: 1/9/2001
Response Action Outcome: Not reported

Action Type: Tier Classification
Action Status: RTN Linked to TCLASS Via Tier Classification Submittal
Action Date: 1/9/2001
Response Action Outcome: Not reported

DOMESTIC BANK (Continued) **S104544756**

Action Type: Tier Classification
Action Status: RTN Linked to TCLASS Via IRA Completion Statement
Action Date: 10/31/2006
Response Action Outcome: Not reported

Action Type: Immediate Response Action
Action Status: Completion Statement Received
Action Date: 10/5/1999
Response Action Outcome: Not reported

Action Type: Immediate Response Action
Action Status: Imminent Hazard Evaluation Received
Action Date: 10/5/1999
Response Action Outcome: Not reported

Action Type: Compliance and Enforcement Action
Action Status: Notice of Non-Compliance Issued
Action Date: 11/27/2000
Response Action Outcome: Not reported

Action Type: Release Abatement Measure
Action Status: Fee Received - FMCRA Use Only
Action Date: 12/1/1999
Response Action Outcome: Not reported

Action Type: Tier Classification
Action Status: Tier 2 Extension
Action Date: 12/28/2006
Response Action Outcome: Not reported

Action Type: Release Disposition
Action Status: Reportable Release under MGL 21E
Action Date: 6/14/1999
Response Action Outcome: Not reported

Action Type: Immediate Response Action
Action Status: IRA Assessment Only
Action Date: 6/14/1999
Response Action Outcome: Not reported

Action Type: RNF
Action Status: Reportable Release under MGL 21E
Action Date: 6/16/1999
Response Action Outcome: Not reported

Action Type: Downgradient Property Status
Action Status: Transmittal, Notice, or Notification Received
Action Date: 6/16/1999
Response Action Outcome: Not reported

Action Type: A Notice sent to a Potentially Responsible Party (PRP)
Action Status: A MassDEP piece of correspondence was issued (approvals, NORs, etc.
Action Date: 8/17/1999
Response Action Outcome: Not reported

Action Type: RLFA
Action Status: FOLOFF

DOMESTIC BANK (Continued) **S104544756**

Action Date: 9/13/1999
Response Action Outcome: Not reported

LUST:

Facility:
Release Tracking Number/Current Status: 2-0010067 / TMPS
Status Date: 03/11/2016
Source Type: UST
Release Town: HARVARD
Notification Date: 11/05/1993
Category: 72 HR
Associated ID: 2-0010067
Phase: Not reported
Response Action Outcome: -
Oil Or Haz Material: Oil

Location Type: RESIDNTIAL
Source: UST

Click here to access the MA DEP site for this facility:

Chemicals:
Chemical: #2 FUEL OIL
Quantity: Not reported
Chemical: FUEL OIL
Quantity: 2400 milligrams per kilogram
Chemical: FUEL OIL #2
Quantity: Not reported

Actions:
Action Type: RLFA
Action Status: FOLOFF
Action Date: 1/10/1994
Response Action Outcome: Not reported

Action Type: Immediate Response Action
Action Status: Written Denial of Plan
Action Date: 1/13/2004
Response Action Outcome: Not reported

Action Type: BOL
Action Status: Transmittal, Notice, or Notification Received
Action Date: 1/13/2012
Response Action Outcome: Not reported

Action Type: RLFA
Action Status: FLDRUN
Action Date: 1/20/2016
Response Action Outcome: Not reported

Action Type: RLFA
Action Status: FOLOFF
Action Date: 1/20/2016

DOMESTIC BANK (Continued) **S104544756**

Response Action Outcome: Not reported

Action Type: RLFA
Action Status: FOLOFF
Action Date: 1/22/2004
Response Action Outcome: Not reported

Action Type: RLFA
Action Status: FOLOFF
Action Date: 1/24/1994
Response Action Outcome: Not reported

Action Type: RLFA
Action Status: FOLOFF
Action Date: 1/25/2011
Response Action Outcome: Not reported

Action Type: A Notice sent to a Potentially Responsible Party (PRP)
Action Status: A MassDEP piece of correspondence was issued (approvals, NORs, etc.
Action Date: 1/27/2004
Response Action Outcome: Not reported

Action Type: RLFA
Action Status: FOLOFF
Action Date: 1/6/1994
Response Action Outcome: Not reported

Action Type: Immediate Response Action
Action Status: Written Plan Received
Action Date: 10/10/2000
Response Action Outcome: Not reported

Action Type: Tier Classification
Action Status: RTN Linked to TCLASS Via Minor Permit Modification
Action Date: 11/1/2001
Response Action Outcome: Not reported

Action Type: Immediate Response Action
Action Status: Oral Approval of Plan or Action
Action Date: 11/17/1993
Response Action Outcome: Not reported

Action Type: RLFA
Action Status: FOLOFF
Action Date: 11/17/1993
Response Action Outcome: Not reported

Action Type: RLFA
Action Status: FOLOFF
Action Date: 11/18/1993
Response Action Outcome: Not reported

Action Type: RLFA
Action Status: FOLOFF
Action Date: 11/21/1994
Response Action Outcome: Not reported

DOMESTIC BANK (Continued) **S104544756**

Action Type: Release Disposition
Action Status: Reportable Release under MGL 21E
Action Date: 11/5/1993
Response Action Outcome: Not reported

Action Type: A Notice sent to a Potentially Responsible Party (PRP)
Action Status: A MassDEP piece of correspondence was issued (approvals, NORs, etc.
Action Date: 11/8/1993
Response Action Outcome: Not reported

Action Type: RLFA
Action Status: FOLOFF
Action Date: 11/8/1993
Response Action Outcome: Not reported

Action Type: RLFA
Action Status: FOLOFF
Action Date: 12/13/1993
Response Action Outcome: Not reported

Action Type: Immediate Response Action
Action Status: Status or Interim Report Received
Action Date: 12/15/2000
Response Action Outcome: Not reported

Action Type: Phase 4
Action Status: Written Plan Received
Action Date: 12/15/2011
Response Action Outcome: Not reported

Action Type: Compliance and Enforcement Action
Action Status: Interim Deadline Letter Issued
Action Date: 2/14/2005
Response Action Outcome: Not reported

Action Type: Immediate Response Action
Action Status: Written Plan Received
Action Date: 2/15/2001
Response Action Outcome: Not reported

Action Type: Phase 2
Action Status: Scope of Work Received
Action Date: 2/19/1998
Response Action Outcome: Not reported

Action Type: Phase 4
Action Status: RMRINT
Action Date: 2/25/2015
Response Action Outcome: Not reported

Action Type: Phase 4
Action Status: Status or Interim Report Received
Action Date: 2/25/2015
Response Action Outcome: Not reported

Action Type: Compliance and Enforcement Action
Action Status: ACOP

DOMESTIC BANK (Continued) **S104544756**

Action Date: 2/5/1996
Response Action Outcome: Not reported

Action Type: Response Action Outcome - RAO
Action Status: TSFRCD
Action Date: 3/11/2016
Response Action Outcome: Not reported

Action Type: Immediate Response Action
Action Status: Written Plan Received
Action Date: 3/18/1994
Response Action Outcome: Not reported

Action Type: RNF
Action Status: Reportable Release under MGL 21E
Action Date: 3/18/1994
Response Action Outcome: Not reported

Action Type: Immediate Response Action
Action Status: Status or Interim Report Received
Action Date: 3/2/1998
Response Action Outcome: Not reported

Action Type: Release Abatement Measure
Action Status: Status or Interim Report Received
Action Date: 3/2/1998
Response Action Outcome: Not reported

Action Type: Release Abatement Measure
Action Status: Written Plan Received
Action Date: 3/21/1995
Response Action Outcome: Not reported

Action Type: BOL
Action Status: SHPFAC
Action Date: 3/21/2012
Response Action Outcome: Not reported

Action Type: Release Abatement Measure
Action Status: Fee Received - FMCRA Use Only
Action Date: 3/22/1995
Response Action Outcome: Not reported

Action Type: Compliance and Enforcement Action
Action Status: Notice of Non-Compliance Issued
Action Date: 3/22/2004
Response Action Outcome: Not reported

Action Type: RLFA
Action Status: FOLOFF
Action Date: 3/28/1994
Response Action Outcome: Not reported

Action Type: RLFA
Action Status: FOLOFF
Action Date: 3/30/1994
Response Action Outcome: Not reported

DOMESTIC BANK (Continued) **S104544756**

Action Type: Release Abatement Measure
Action Status: Status or Interim Report Received
Action Date: 3/4/1996
Response Action Outcome: Not reported

Action Type: Release Abatement Measure
Action Status: Status or Interim Report Received
Action Date: 3/5/1997
Response Action Outcome: Not reported

Action Type: Immediate Response Action
Action Status: Status or Interim Report Received
Action Date: 3/5/1997
Response Action Outcome: Not reported

Action Type: Phase 4
Action Status: RMRINT
Action Date: 3/6/2014
Response Action Outcome: Not reported

Action Type: Phase 4
Action Status: Status or Interim Report Received
Action Date: 3/6/2014
Response Action Outcome: Not reported

Action Type: RLFA
Action Status: FOLOFF
Action Date: 3/7/1994
Response Action Outcome: Not reported

Action Type: Immediate Response Action
Action Status: Written Plan Received
Action Date: 4/11/1996
Response Action Outcome: Not reported

Action Type: Immediate Response Action
Action Status: Completion Statement Received
Action Date: 4/2/2001
Response Action Outcome: Not reported

Action Type: Release Abatement Measure
Action Status: Completion Statement Received
Action Date: 4/2/2001
Response Action Outcome: Not reported

Action Type: Immediate Response Action
Action Status: Status or Interim Report Received
Action Date: 4/23/2001
Response Action Outcome: Not reported

Action Type: Tier Classification
Action Status: Transmittal, Notice, or Notification Received
Action Date: 4/25/1996
Response Action Outcome: Not reported

Action Type: Tier Classification
Action Status: Tier 1B Classification

DOMESTIC BANK (Continued) **S104544756**

Action Date: 4/25/1996
Response Action Outcome: Not reported

Action Type: Immediate Response Action
Action Status: Status or Interim Report Received
Action Date: 4/25/1996
Response Action Outcome: Not reported

Action Type: RLFA
Action Status: FOLOFF
Action Date: 4/4/1994
Response Action Outcome: Not reported

Action Type: Phase 4
Action Status: Modified Revised or Updated Plan Received
Action Date: 5/15/2012
Response Action Outcome: Not reported

Action Type: BOL
Action Status: Transmittal, Notice, or Notification Received
Action Date: 5/18/2012
Response Action Outcome: Not reported

Action Type: Immediate Response Action
Action Status: Written Denial of Plan
Action Date: 5/28/1997
Response Action Outcome: Not reported

Action Type: Phase 4
Action Status: Level I - Technical Screen Audit
Action Date: 5/28/2014
Response Action Outcome: Not reported

Action Type: BOL
Action Status: SHPFAC
Action Date: 5/29/2012
Response Action Outcome: Not reported

Action Type: Phase 4
Action Status: Level I - Technical Screen Audit
Action Date: 5/29/2014
Response Action Outcome: Not reported

Action Type: Tier Classification
Action Status: Permit Effective Date
Action Date: 6/13/2011
Response Action Outcome: Not reported

Action Type: Tier Classification
Action Status: Legal Notice Published
Action Date: 6/16/2011
Response Action Outcome: Not reported

Action Type: Tier Classification
Action Status: Public Comment Period Initiated on Submittal
Action Date: 6/17/2011
Response Action Outcome: Not reported

DOMESTIC BANK (Continued) **S104544756**

Action Type: Tier Classification
Action Status: Tier 1C Classification
Action Date: 6/4/2011
Response Action Outcome: Not reported

Action Type: Tier Classification
Action Status: Transmittal, Notice, or Notification Received
Action Date: 6/4/2011
Response Action Outcome: Not reported

Action Type: Tier Classification
Action Status: Public Comment Period Initiated on Submittal
Action Date: 6/6/2001
Response Action Outcome: Not reported

Action Type: RLFA
Action Status: FOLOFF
Action Date: 6/8/2012
Response Action Outcome: Not reported

Action Type: Immediate Response Action
Action Status: Imminent Hazard Evaluation Received
Action Date: 7/16/2001
Response Action Outcome: Not reported

Action Type: Immediate Response Action
Action Status: Completion Statement Received
Action Date: 7/16/2001
Response Action Outcome: Not reported

Action Type: Tier Classification
Action Status: RTN Linked to TCLASS Via Tier Classification Submittal
Action Date: 7/16/2001
Response Action Outcome: Not reported

Action Type: Phase 3
Action Status: Completion Statement Received
Action Date: 7/22/1999
Response Action Outcome: Not reported

Action Type: Tier Classification
Action Status: Permit Effective Date
Action Date: 7/25/1996
Response Action Outcome: Not reported

Action Type: Release Abatement Measure
Action Status: Status or Interim Report Received
Action Date: 8/11/1995
Response Action Outcome: Not reported

Action Type: Phase 1
Action Status: Completion Statement Received
Action Date: 8/11/1995
Response Action Outcome: Not reported

Action Type: Immediate Response Action
Action Status: Status or Interim Report Received

DOMESTIC BANK (Continued) **S104544756**

Action Date:	8/11/1995
Response Action Outcome:	Not reported
Action Type:	Phase 2
Action Status:	Completion Statement Received
Action Date:	8/21/1998
Response Action Outcome:	Not reported
Action Type:	Phase 4
Action Status:	Status or Interim Report Received
Action Date:	8/21/2013
Response Action Outcome:	Not reported
Action Type:	Phase 4
Action Status:	RMRINI
Action Date:	8/21/2013
Response Action Outcome:	Not reported
Action Type:	Tier Classification
Action Status:	Public Comment Period Initiated on Submittal
Action Date:	8/24/2001
Response Action Outcome:	Not reported
Action Type:	Tier Classification
Action Status:	Legal Notice Published
Action Date:	8/24/2001
Response Action Outcome:	Not reported
Action Type:	Phase 4
Action Status:	Status or Interim Report Received
Action Date:	8/29/2014
Response Action Outcome:	Not reported
Action Type:	Phase 4
Action Status:	RMRINT
Action Date:	8/29/2014
Response Action Outcome:	Not reported
Action Type:	Phase 4
Action Status:	As-Built Construction Report Received
Action Date:	8/31/2015
Response Action Outcome:	Not reported
Action Type:	Phase 4
Action Status:	Completion Statement Received
Action Date:	8/31/2015
Response Action Outcome:	Not reported
Action Type:	Phase 4
Action Status:	RMRFIN
Action Date:	8/31/2015
Response Action Outcome:	Not reported
Action Type:	An activity type that is related to an Audit
Action Status:	NAFNVD
Action Date:	8/6/1998
Response Action Outcome:	Not reported

DOMESTIC BANK (Continued) **S104544756**

Action Type: Release Abatement Measure
Action Status: Written Plan Received
Action Date: 9/21/1994
Response Action Outcome: Not reported

Action Type: Release Abatement Measure
Action Status: Written Approval of Plan
Action Date: 9/23/1994
Response Action Outcome: Not reported

Action Type: Release Abatement Measure
Action Status: Fee Received - FMCRA Use Only
Action Date: 9/26/1994
Response Action Outcome: Not reported

Action Type: Release Abatement Measure
Action Status: Status or Interim Report Received
Action Date: 9/5/1996
Response Action Outcome: Not reported

Action Type: Immediate Response Action
Action Status: Status or Interim Report Received
Action Date: 9/5/1996
Response Action Outcome: Not reported

Action Type: Immediate Response Action
Action Status: Status or Interim Report Received
Action Date: 9/5/1997
Response Action Outcome: Not reported

Action Type: Release Abatement Measure
Action Status: Status or Interim Report Received
Action Date: 9/5/1997
Response Action Outcome: Not reported

Action Type: Release Abatement Measure
Action Status: Status or Interim Report Received
Action Date: 9/7/1995
Response Action Outcome: Not reported

Action Type: BWS20
Action Status: APPROV
Action Date: Not reported
Response Action Outcome: Not reported

Action Type: BWS03
Action Status: APPROV
Action Date: Not reported
Response Action Outcome: Not reported

Facility:
Release Tracking Number/Current Status: 2-0013077 / RAONR
Status Date: 01/10/2001
Source Type: UST
Release Town: HARVARD
Notification Date: 09/09/1999

DOMESTIC BANK (Continued) **S104544756**

Category:	72 HR
Associated ID:	2-0011659
Phase:	Not reported
Response Action Outcome:	-
Oil Or Haz Material:	Oil and Hazardous Material
Location Type:	RESIDNTIAL
Location Type:	COMMERCIAL
Source:	UST

Click here to access the MA DEP site for this facility:

Chemicals:

Chemical:	C9 THRU C10 AROMATIC HYDROCARBONS
Quantity:	1580 milligrams per liter
Chemical:	C5 THRU C8 ALIPHATIC HYDROCARBONS
Quantity:	744 milligrams per liter
Chemical:	C9 THRU C12 ALIPHATIC HYDROCARBONS
Quantity:	3180 milligrams per liter
Chemical:	BENZENE
Quantity:	28.4 milligrams per liter
Chemical:	NAPHTHALENE
Quantity:	45 milligrams per liter

Actions:

Action Type:	RAO Not Required
Action Status:	Linked to a Tier Classified Site
Action Date:	1/10/2001
Response Action Outcome:	Not reported
Action Type:	Immediate Response Action
Action Status:	Completion Statement Received
Action Date:	1/20/2000
Response Action Outcome:	Not reported
Action Type:	RNF
Action Status:	Reportable Release under MGL 21E
Action Date:	1/20/2000
Response Action Outcome:	Not reported
Action Type:	Tier Classification
Action Status:	RTN Linked to TCLASS Via Tier Classification Submittal
Action Date:	1/9/2001
Response Action Outcome:	Not reported
Action Type:	Tier Classification
Action Status:	Tier 2 Classification
Action Date:	1/9/2001
Response Action Outcome:	Not reported
Action Type:	Tier Classification
Action Status:	Transmittal, Notice, or Notification Received
Action Date:	1/9/2001
Response Action Outcome:	Not reported

DOMESTIC BANK (Continued) **S104544756**

Action Type: Release Abatement Measure
Action Status: Status or Interim Report Received
Action Date: 10/24/2000
Response Action Outcome: Not reported

Action Type: Tier Classification
Action Status: RTN Linked to TCLASS Via IRA Completion Statement
Action Date: 10/31/2006
Response Action Outcome: Not reported

Action Type: Compliance and Enforcement Action
Action Status: Notice of Non-Compliance Issued
Action Date: 11/27/2000
Response Action Outcome: Not reported

Action Type: Release Abatement Measure
Action Status: Written Plan Received
Action Date: 11/30/1999
Response Action Outcome: Not reported

Action Type: Release Abatement Measure
Action Status: Fee Received - FMCRA Use Only
Action Date: 12/1/1999
Response Action Outcome: Not reported

Action Type: Compliance and Enforcement Action
Action Status: Interim Deadline Letter Issued
Action Date: 12/22/1999
Response Action Outcome: Not reported

Action Type: A Notice sent to a Potentially Responsible Party (PRP)
Action Status: A MassDEP piece of correspondence was issued (approvals, NORs, etc.
Action Date: 12/22/1999
Response Action Outcome: Not reported

Action Type: Release Abatement Measure
Action Status: Written Approval of Plan
Action Date: 12/22/1999
Response Action Outcome: Not reported

Action Type: Tier Classification
Action Status: Tier 2 Extension
Action Date: 12/28/2006
Response Action Outcome: Not reported

Action Type: Release Abatement Measure
Action Status: Status or Interim Report Received
Action Date: 5/3/2000
Response Action Outcome: Not reported

Action Type: Release Disposition
Action Status: Reportable Release under MGL 21E
Action Date: 9/9/1999
Response Action Outcome: Not reported

DOMESTIC BANK (Continued) **S104544756**

Facility:

Release Tracking Number/Current Status:	2-0013425 / RAONR
Status Date:	07/16/2001
Source Type:	UST
Release Town:	HARVARD
Notification Date:	08/11/2000
Category:	72 HR
Associated ID:	2-0010067
Phase:	Not reported
Response Action Outcome:	-
Oil Or Haz Material:	Oil
Location Type:	RESIDNTIAL
Source:	HISTORIC
Source:	TANK
Source:	UST

Click here to access the MA DEP site for this facility:

Chemicals:

Chemical:	#2 FUEL OIL
Quantity:	12 inches

Actions:

Action Type:	RLFA
Action Status:	FLDRUN
Action Date:	1/20/2016
Response Action Outcome:	Not reported
Action Type:	RLFA
Action Status:	FOLOFF
Action Date:	1/20/2016
Response Action Outcome:	Not reported
Action Type:	Immediate Response Action
Action Status:	Oral Approval of a Modified Plan
Action Date:	1/20/2016
Response Action Outcome:	Not reported
Action Type:	Immediate Response Action
Action Status:	Level I - Technical Screen Audit
Action Date:	1/3/2003
Response Action Outcome:	Not reported
Action Type:	Immediate Response Action
Action Status:	Status or Interim Report Received
Action Date:	1/30/2004
Response Action Outcome:	Not reported
Action Type:	Immediate Response Action
Action Status:	Level I - Technical Screen Audit
Action Date:	1/31/2014
Response Action Outcome:	Not reported
Action Type:	Immediate Response Action

DOMESTIC BANK (Continued) **S104544756**

Action Status: Written Plan Received
Action Date: 10/10/2000
Response Action Outcome: Not reported

Action Type: RNF
Action Status: Reportable Release under MGL 21E
Action Date: 10/10/2000
Response Action Outcome: Not reported

Action Type: Immediate Response Action
Action Status: Status or Interim Report Received
Action Date: 10/12/2012
Response Action Outcome: Not reported

Action Type: Immediate Response Action
Action Status: Status or Interim Report Received
Action Date: 10/24/2011
Response Action Outcome: Not reported

Action Type: Immediate Response Action
Action Status: Status or Interim Report Received
Action Date: 10/24/2014
Response Action Outcome: Not reported

Action Type: RLFA
Action Status: FLDRUN
Action Date: 10/25/2013
Response Action Outcome: Not reported

Action Type: Immediate Response Action
Action Status: Status or Interim Report Received
Action Date: 10/7/2013
Response Action Outcome: Not reported

Action Type: Tier Classification
Action Status: RTN Linked to TCLASS Via Minor Permit Modification
Action Date: 11/1/2001
Response Action Outcome: Not reported

Action Type: Immediate Response Action
Action Status: Level I - Technical Screen Audit
Action Date: 11/15/2012
Response Action Outcome: Not reported

Action Type: Immediate Response Action
Action Status: Level I - Technical Screen Audit
Action Date: 11/2/2015
Response Action Outcome: Not reported

Action Type: Immediate Response Action
Action Status: Status or Interim Report Received
Action Date: 11/2/2015
Response Action Outcome: Not reported

Action Type: Immediate Response Action
Action Status: Status or Interim Report Received
Action Date: 11/30/2006

DOMESTIC BANK (Continued) **S104544756**

Response Action Outcome: Not reported

Action Type: Immediate Response Action
Action Status: Level I - Technical Screen Audit
Action Date: 11/4/2014
Response Action Outcome: Not reported

Action Type: Immediate Response Action
Action Status: Modified Revised or Updated Plan Received
Action Date: 12/10/2004
Response Action Outcome: Not reported

Action Type: Immediate Response Action
Action Status: Status or Interim Report Received
Action Date: 12/10/2004
Response Action Outcome: Not reported

Action Type: Immediate Response Action
Action Status: Status or Interim Report Received
Action Date: 12/15/2000
Response Action Outcome: Not reported

Action Type: Immediate Response Action
Action Status: Status or Interim Report Received
Action Date: 12/16/2005
Response Action Outcome: Not reported

Action Type: Immediate Response Action
Action Status: Status or Interim Report Received
Action Date: 12/24/2001
Response Action Outcome: Not reported

Action Type: Immediate Response Action
Action Status: Modified Revised or Updated Plan Received
Action Date: 12/29/2003
Response Action Outcome: Not reported

Action Type: Immediate Response Action
Action Status: Status or Interim Report Received
Action Date: 12/29/2003
Response Action Outcome: Not reported

Action Type: Immediate Response Action
Action Status: Status or Interim Report Received
Action Date: 12/9/2002
Response Action Outcome: Not reported

Action Type: An activity type that is related to an Audit
Action Status: NAFNVD
Action Date: 2/10/2016
Response Action Outcome: Not reported

Action Type: Immediate Response Action
Action Status: Level II - Audit Inspection
Action Date: 2/10/2016
Response Action Outcome: Not reported

DOMESTIC BANK (Continued) **S104544756**

Action Type: Immediate Response Action
Action Status: Level I - Technical Screen Audit
Action Date: 3/1/2004
Response Action Outcome: Not reported

Action Type: Immediate Response Action
Action Status: Status or Interim Report Received
Action Date: 3/30/2011
Response Action Outcome: Not reported

Action Type: Immediate Response Action
Action Status: Status or Interim Report Received
Action Date: 4/16/2014
Response Action Outcome: Not reported

Action Type: Immediate Response Action
Action Status: Status or Interim Report Received
Action Date: 4/21/2015
Response Action Outcome: Not reported

Action Type: Immediate Response Action
Action Status: Status or Interim Report Received
Action Date: 4/23/2001
Response Action Outcome: Not reported

Action Type: Tier Classification
Action Status: Transmittal, Notice, or Notification Received
Action Date: 4/25/1996
Response Action Outcome: Not reported

Action Type: Tier Classification
Action Status: Tier 1B Classification
Action Date: 4/25/1996
Response Action Outcome: Not reported

Action Type: Immediate Response Action
Action Status: Status or Interim Report Received
Action Date: 4/8/2013
Response Action Outcome: Not reported

Action Type: Immediate Response Action
Action Status: Completion Statement Received
Action Date: 4/9/2012
Response Action Outcome: Not reported

Action Type: Immediate Response Action
Action Status: Level I - Technical Screen Audit
Action Date: 5/16/2014
Response Action Outcome: Not reported

Action Type: Immediate Response Action
Action Status: Level I - Technical Screen Audit
Action Date: 5/25/2016
Response Action Outcome: Not reported

Action Type: Immediate Response Action
Action Status: Status or Interim Report Received

DOMESTIC BANK (Continued) **S104544756**

Action Date: 5/29/2001
Response Action Outcome: Not reported

Action Type: Immediate Response Action
Action Status: Status or Interim Report Received
Action Date: 5/30/2003
Response Action Outcome: Not reported

Action Type: Immediate Response Action
Action Status: Status or Interim Report Received
Action Date: 5/6/2016
Response Action Outcome: Not reported

Action Type: An activity type that is related to an Audit
Action Status: Level II - Audit Inspection
Action Date: 5/8/2014
Response Action Outcome: Not reported

Action Type: Immediate Response Action
Action Status: Level II - Audit Inspection
Action Date: 5/8/2014
Response Action Outcome: Not reported

Action Type: An activity type that is related to an Audit
Action Status: NAFNVD
Action Date: 5/8/2014
Response Action Outcome: Not reported

Action Type: Immediate Response Action
Action Status: Status or Interim Report Received
Action Date: 6/17/2002
Response Action Outcome: Not reported

Action Type: Immediate Response Action
Action Status: Status or Interim Report Received
Action Date: 6/21/2004
Response Action Outcome: Not reported

Action Type: Immediate Response Action
Action Status: Level I - Technical Screen Audit
Action Date: 6/21/2006
Response Action Outcome: Not reported

Action Type: Immediate Response Action
Action Status: Level I - Technical Screen Audit
Action Date: 6/24/2002
Response Action Outcome: Not reported

Action Type: Tier Classification
Action Status: Public Comment Period Initiated on Submittal
Action Date: 6/6/2001
Response Action Outcome: Not reported

Action Type: Immediate Response Action
Action Status: Level I - Technical Screen Audit
Action Date: 6/6/2003
Response Action Outcome: Not reported

DOMESTIC BANK (Continued) **S104544756**

Action Type: Immediate Response Action
Action Status: Modified Revised or Updated Plan Received
Action Date: 6/9/2006
Response Action Outcome: Not reported

Action Type: Immediate Response Action
Action Status: Status or Interim Report Received
Action Date: 6/9/2006
Response Action Outcome: Not reported

Action Type: Immediate Response Action
Action Status: Modified Revised or Updated Plan Received
Action Date: 7/11/2012
Response Action Outcome: Not reported

Action Type: Immediate Response Action
Action Status: Completion Statement Received
Action Date: 7/16/2001
Response Action Outcome: Not reported

Action Type: RAO Not Required
Action Status: Linked to a Tier Classified Site
Action Date: 7/16/2001
Response Action Outcome: Not reported

Action Type: Immediate Response Action
Action Status: Imminent Hazard Evaluation Received
Action Date: 7/16/2001
Response Action Outcome: Not reported

Action Type: Tier Classification
Action Status: RTN Linked to TCLASS Via Tier Classification Submittal
Action Date: 7/16/2001
Response Action Outcome: Not reported

Action Type: RLFA
Action Status: FOLOFF
Action Date: 7/19/2006
Response Action Outcome: Not reported

Action Type: Immediate Response Action
Action Status: Status or Interim Report Received
Action Date: 7/21/2005
Response Action Outcome: Not reported

Action Type: Tier Classification
Action Status: Permit Effective Date
Action Date: 7/25/1996
Response Action Outcome: Not reported

Action Type: Immediate Response Action
Action Status: Level I - Technical Screen Audit
Action Date: 7/25/2012
Response Action Outcome: Not reported

Action Type: Release Disposition
Action Status: Reportable Release under MGL 21E

DOMESTIC BANK (Continued) **S104544756**

Action Date: 8/11/2000
Response Action Outcome: Not reported

Action Type: Immediate Response Action
Action Status: IRA Assessment Only
Action Date: 8/11/2000
Response Action Outcome: Not reported

Action Type: Immediate Response Action
Action Status: Level I - Technical Screen Audit
Action Date: 8/11/2010
Response Action Outcome: Not reported

Action Type: Immediate Response Action
Action Status: Modified Revised or Updated Plan Received
Action Date: 8/13/2001
Response Action Outcome: Not reported

Action Type: Immediate Response Action
Action Status: Status or Interim Report Received
Action Date: 8/2/2010
Response Action Outcome: Not reported

Action Type: Tier Classification
Action Status: Public Comment Period Initiated on Submittal
Action Date: 8/24/2001
Response Action Outcome: Not reported

Action Type: Tier Classification
Action Status: Legal Notice Published
Action Date: 8/24/2001
Response Action Outcome: Not reported

Action Type: Immediate Response Action
Action Status: Written Approval of Plan
Action Date: 8/29/2001
Response Action Outcome: Not reported

Action Type: Immediate Response Action
Action Status: Level I - Technical Screen Audit
Action Date: 8/9/2005
Response Action Outcome: Not reported

Action Type: A Notice sent to a Potentially Responsible Party (PRP)
Action Status: A MassDEP piece of correspondence was issued (approvals, NORs, etc.
Action Date: 9/18/2000
Response Action Outcome: Not reported

Facility:
Release Tracking Number/Current Status: 2-0013968 / RAONR
Status Date: 11/01/2001
Source Type: UST
Release Town: HARVARD
Notification Date: 08/31/2001
Category: 72 HR
Associated ID: 2-0010067

DOMESTIC BANK (Continued) **S104544756**

Phase:	Not reported
Response Action Outcome:	-
Oil Or Haz Material:	Oil
Location Type:	RESIDNTIAL
Location Type:	COMMERCIAL
Source:	UST

Click here to access the MA DEP site for this facility:

Chemicals:

Chemical:	C11 THRU C22 AROMATIC HYDROCARBONS
Quantity:	110 micrograms per liter
Chemical:	C19 THRU C36 ALIPHATIC HYDROCARBONS
Quantity:	160 micrograms per liter

Actions:

Action Type:	Immediate Response Action
Action Status:	Level I - Technical Screen Audit
Action Date:	1/2/2003
Response Action Outcome:	Not reported
Action Type:	RLFA
Action Status:	FOLOFF
Action Date:	1/24/2002
Response Action Outcome:	Not reported
Action Type:	Immediate Response Action
Action Status:	Status or Interim Report Received
Action Date:	1/30/2004
Response Action Outcome:	Not reported
Action Type:	Immediate Response Action
Action Status:	Modified Revised or Updated Plan Received
Action Date:	1/30/2004
Response Action Outcome:	Not reported
Action Type:	Immediate Response Action
Action Status:	Status or Interim Report Received
Action Date:	1/7/2002
Response Action Outcome:	Not reported
Action Type:	A Notice sent to a Potentially Responsible Party (PRP)
Action Status:	A MassDEP piece of correspondence was issued (approvals, NORs, etc.
Action Date:	10/10/2001
Response Action Outcome:	Not reported
Action Type:	Compliance and Enforcement Action
Action Status:	RFI
Action Date:	10/10/2001
Response Action Outcome:	Not reported
Action Type:	Compliance and Enforcement Action
Action Status:	Interim Deadline Letter Issued
Action Date:	10/10/2001

DOMESTIC BANK (Continued) **S104544756**

Response Action Outcome: Not reported

Action Type: Immediate Response Action
Action Status: RMRINT
Action Date: 10/24/2011
Response Action Outcome: Not reported

Action Type: Immediate Response Action
Action Status: Status or Interim Report Received
Action Date: 10/24/2011
Response Action Outcome: Not reported

Action Type: RNF
Action Status: Reportable Release under MGL 21E
Action Date: 10/30/2001
Response Action Outcome: Not reported

Action Type: RAO Not Required
Action Status: Linked to a Tier Classified Site
Action Date: 11/1/2001
Response Action Outcome: Not reported

Action Type: Immediate Response Action
Action Status: Written Plan Received
Action Date: 11/1/2001
Response Action Outcome: Not reported

Action Type: Tier Classification
Action Status: RTN Linked to TCLASS Via Minor Permit Modification
Action Date: 11/1/2001
Response Action Outcome: Not reported

Action Type: Immediate Response Action
Action Status: Status or Interim Report Received
Action Date: 11/30/2006
Response Action Outcome: Not reported

Action Type: Immediate Response Action
Action Status: Status or Interim Report Received
Action Date: 12/16/2005
Response Action Outcome: Not reported

Action Type: Immediate Response Action
Action Status: Status or Interim Report Received
Action Date: 12/20/2002
Response Action Outcome: Not reported

Action Type: Immediate Response Action
Action Status: Modified Revised or Updated Plan Received
Action Date: 12/29/2003
Response Action Outcome: Not reported

Action Type: Immediate Response Action
Action Status: Status or Interim Report Received
Action Date: 12/29/2003
Response Action Outcome: Not reported

DOMESTIC BANK (Continued) **S104544756**

Action Type: Immediate Response Action
Action Status: Written Approval of Plan
Action Date: 2/9/2004
Response Action Outcome: Not reported

Action Type: Immediate Response Action
Action Status: RMRINT
Action Date: 3/30/2011
Response Action Outcome: Not reported

Action Type: Immediate Response Action
Action Status: Status or Interim Report Received
Action Date: 3/30/2011
Response Action Outcome: Not reported

Action Type: Tier Classification
Action Status: Tier 1B Classification
Action Date: 4/25/1996
Response Action Outcome: Not reported

Action Type: Tier Classification
Action Status: Transmittal, Notice, or Notification Received
Action Date: 4/25/1996
Response Action Outcome: Not reported

Action Type: Immediate Response Action
Action Status: Completion Statement Received
Action Date: 4/9/2012
Response Action Outcome: Not reported

Action Type: Immediate Response Action
Action Status: Status or Interim Report Received
Action Date: 5/30/2003
Response Action Outcome: Not reported

Action Type: Immediate Response Action
Action Status: Status or Interim Report Received
Action Date: 6/21/2004
Response Action Outcome: Not reported

Action Type: Immediate Response Action
Action Status: Level I - Technical Screen Audit
Action Date: 6/21/2006
Response Action Outcome: Not reported

Action Type: Immediate Response Action
Action Status: Status or Interim Report Received
Action Date: 6/27/2002
Response Action Outcome: Not reported

Action Type: Immediate Response Action
Action Status: Level I - Technical Screen Audit
Action Date: 6/29/2005
Response Action Outcome: Not reported

Action Type: Tier Classification
Action Status: Public Comment Period Initiated on Submittal

DOMESTIC BANK (Continued) **S104544756**

Action Date: 6/6/2001
Response Action Outcome: Not reported

Action Type: Immediate Response Action
Action Status: Level I - Technical Screen Audit
Action Date: 6/6/2003
Response Action Outcome: Not reported

Action Type: Immediate Response Action
Action Status: Status or Interim Report Received
Action Date: 6/9/2006
Response Action Outcome: Not reported

Action Type: Immediate Response Action
Action Status: Modified Revised or Updated Plan Received
Action Date: 6/9/2006
Response Action Outcome: Not reported

Action Type: Immediate Response Action
Action Status: Level I - Technical Screen Audit
Action Date: 7/14/2005
Response Action Outcome: Not reported

Action Type: Tier Classification
Action Status: RTN Linked to TCLASS Via Tier Classification Submittal
Action Date: 7/16/2001
Response Action Outcome: Not reported

Action Type: Tier Classification
Action Status: Permit Effective Date
Action Date: 7/25/1996
Response Action Outcome: Not reported

Action Type: A Notice sent to a Potentially Responsible Party (PRP)
Action Status: ALSENT
Action Date: 7/25/2002
Response Action Outcome: Not reported

Action Type: RLFA
Action Status: FLDRAN
Action Date: 7/30/2002
Response Action Outcome: Not reported

Action Type: Immediate Response Action
Action Status: Status or Interim Report Received
Action Date: 7/7/2005
Response Action Outcome: Not reported

Action Type: Immediate Response Action
Action Status: Level I - Technical Screen Audit
Action Date: 8/11/2010
Response Action Outcome: Not reported

Action Type: Immediate Response Action
Action Status: Status or Interim Report Received
Action Date: 8/2/2010
Response Action Outcome: Not reported

DOMESTIC BANK (Continued) **S104544756**

Action Type: Immediate Response Action
Action Status: RMRINT
Action Date: 8/2/2010
Response Action Outcome: Not reported

Action Type: Tier Classification
Action Status: Legal Notice Published
Action Date: 8/24/2001
Response Action Outcome: Not reported

Action Type: Tier Classification
Action Status: Public Comment Period Initiated on Submittal
Action Date: 8/24/2001
Response Action Outcome: Not reported

Action Type: Immediate Response Action
Action Status: Oral Approval of Plan or Action
Action Date: 8/31/2001
Response Action Outcome: Not reported

Action Type: Release Disposition
Action Status: Reportable Release under MGL 21E
Action Date: 8/31/2001
Response Action Outcome: Not reported

Action Type: RLFA
Action Status: FLDRAN
Action Date: 9/19/2002
Response Action Outcome: Not reported

Action Type: An activity type that is related to an Audit
Action Status: NAFNVD
Action Date: 9/6/2002
Response Action Outcome: Not reported

Action Type: Immediate Response Action
Action Status: Level II - Audit Inspection
Action Date: 9/6/2002
Response Action Outcome: Not reported

Facility:
Release Tracking Number/Current Status: 2-0016279 / RAONR
Status Date: 10/31/2006
Source Type: UST
Release Town: HARVARD
Notification Date: 06/14/2006
Category: 72 HR
Associated ID: 2-0011659
Phase: Not reported
Response Action Outcome: -
Oil Or Haz Material: Oil

Location Type: RESIDNTIAL
Location Type: COMMERCIAL
Source: UST

DOMESTIC BANK (Continued) **S104544756**

Click here to access the MA DEP site for this facility:

Chemicals:

Chemical:	#2 FUEL OIL
Quantity:	Not reported
Chemical:	DIESEL
Quantity:	2750 milligrams per kilogram

Actions:

Action Type:	Tier Classification
Action Status:	RTN Linked to TCLASS Via Tier Classification Submittal
Action Date:	1/9/2001
Response Action Outcome:	Not reported
Action Type:	Tier Classification
Action Status:	Tier 2 Classification
Action Date:	1/9/2001
Response Action Outcome:	Not reported
Action Type:	Tier Classification
Action Status:	Transmittal, Notice, or Notification Received
Action Date:	1/9/2001
Response Action Outcome:	Not reported
Action Type:	An activity type that is related to an Audit
Action Status:	NAFNVD
Action Date:	10/17/2008
Response Action Outcome:	Not reported
Action Type:	Tier Classification
Action Status:	RTN Linked to TCLASS Via IRA Completion Statement
Action Date:	10/31/2006
Response Action Outcome:	Not reported
Action Type:	Immediate Response Action
Action Status:	Completion Statement Received
Action Date:	10/31/2006
Response Action Outcome:	Not reported
Action Type:	RAO Not Required
Action Status:	Linked to a Tier Classified Site
Action Date:	10/31/2006
Response Action Outcome:	Not reported
Action Type:	Tier Classification
Action Status:	Tier 2 Extension
Action Date:	12/28/2006
Response Action Outcome:	Not reported
Action Type:	Immediate Response Action
Action Status:	Modified Revised or Updated Plan Received
Action Date:	12/28/2006
Response Action Outcome:	Not reported
Action Type:	Immediate Response Action

DOMESTIC BANK (Continued) **S104544756**

Action Status: Status or Interim Report Received
Action Date: 12/28/2006
Response Action Outcome: Not reported

Action Type: Immediate Response Action
Action Status: RMRINI
Action Date: 2/12/2008
Response Action Outcome: Not reported

Action Type: Immediate Response Action
Action Status: Status or Interim Report Received
Action Date: 2/12/2008
Response Action Outcome: Not reported

Action Type: Immediate Response Action
Action Status: Level I - Technical Screen Audit
Action Date: 2/8/2007
Response Action Outcome: Not reported

Action Type: RLFA
Action Status: FLDRAN
Action Date: 3/10/2008
Response Action Outcome: Not reported

Action Type: Immediate Response Action
Action Status: Level I - Technical Screen Audit
Action Date: 3/5/2008
Response Action Outcome: Not reported

Action Type: An activity type that is related to an Audit
Action Status: Notice of Non-compliance related to an Audit
Action Date: 5/28/2008
Response Action Outcome: Not reported

Action Type: Immediate Response Action
Action Status: Level II - Audit Inspection
Action Date: 5/28/2008
Response Action Outcome: Not reported

Action Type: Immediate Response Action
Action Status: Oral Approval of Plan or Action
Action Date: 6/14/2006
Response Action Outcome: Not reported

Action Type: Release Disposition
Action Status: Reportable Release under MGL 21E
Action Date: 6/14/2006
Response Action Outcome: Not reported

Action Type: An activity type that is related to an Audit
Action Status: Audit Follow-up Completion Statement Received
Action Date: 7/10/2008
Response Action Outcome: Not reported

Action Type: A Notice sent to a Potentially Responsible Party (PRP)
Action Status: A MassDEP piece of correspondence was issued (approvals, NORs, etc.
Action Date: 7/12/2006

DOMESTIC BANK (Continued) **S104544756**

Response Action Outcome: Not reported

Action Type: RNF
Action Status: Reportable Release under MGL 21E
Action Date: 8/11/2006
Response Action Outcome: Not reported

Action Type: Immediate Response Action
Action Status: Written Plan Received
Action Date: 8/11/2006
Response Action Outcome: Not reported

Action Type: Immediate Response Action
Action Status: Completion Statement Received
Action Date: 8/25/2008
Response Action Outcome: Not reported

Action Type: Immediate Response Action
Action Status: Status or Interim Report Received
Action Date: 8/25/2008
Response Action Outcome: Not reported

Action Type: Immediate Response Action
Action Status: Level I - Technical Screen Audit
Action Date: 9/5/2006
Response Action Outcome: Not reported

Release:
Release Tracking Number/Current Status: 2-0010067 / TMPS
Primary ID: 2-0010067
Official City: HARVARD
Notification: 11/05/1993
Category: 72 HR
Status Date: 03/11/2016
Phase: Not reported
Response Action Outcome: -
Oil / Haz Material Type: Oil

Click here to access the MA DEP site for this facility:

Release Tracking Number/Current Status: 2-0010667 / RAO
Primary ID: Not reported
Official City: HARVARD
Notification: 02/15/1995
Category: 72 HR
Status Date: 01/09/1998
Phase: PHASE II
Response Action Outcome: B1 - Remedial actions have not been conducted because a level of No Significant Risk exists.
Oil / Haz Material Type: Hazardous Material

Click here to access the MA DEP site for this facility:

Release Tracking Number/Current Status: 2-0012826 / RAONR

DOMESTIC BANK (Continued) **S104544756**

Primary ID:	2-0011659
Official City:	HARVARD
Notification:	06/14/1999
Category:	72 HR
Status Date:	01/10/2001
Phase:	Not reported
Response Action Outcome:	-
Oil / Haz Material Type:	Oil

Click here to access the MA DEP site for this facility:

Release Tracking Number/Current Status:	2-0013077 / RAONR
Primary ID:	2-0011659
Official City:	HARVARD
Notification:	09/09/1999
Category:	72 HR
Status Date:	01/10/2001
Phase:	Not reported
Response Action Outcome:	-
Oil / Haz Material Type:	Oil and Hazardous Material

Click here to access the MA DEP site for this facility:

Release Tracking Number/Current Status:	2-0013425 / RAONR
Primary ID:	2-0010067
Official City:	HARVARD
Notification:	08/11/2000
Category:	72 HR
Status Date:	07/16/2001
Phase:	Not reported
Response Action Outcome:	-
Oil / Haz Material Type:	Oil

Click here to access the MA DEP site for this facility:

Release Tracking Number/Current Status:	2-0013587 / RAONR
Primary ID:	2-0010067
Official City:	HARVARD
Notification:	12/01/2000
Category:	72 HR
Status Date:	07/16/2001
Phase:	Not reported
Response Action Outcome:	-
Oil / Haz Material Type:	Oil

Click here to access the MA DEP site for this facility:

Release Tracking Number/Current Status:	2-0013968 / RAONR
Primary ID:	2-0010067
Official City:	HARVARD
Notification:	08/31/2001
Category:	72 HR
Status Date:	11/01/2001

DOMESTIC BANK (Continued) **S104544756**

Phase:	Not reported
Response Action Outcome:	-
Oil / Haz Material Type:	Oil

Click here to access the MA DEP site for this facility:

Release Tracking Number/Current Status:	2-0016279 / RAONR
Primary ID:	2-0011659
Official City:	HARVARD
Notification:	06/14/2006
Category:	72 HR
Status Date:	10/31/2006
Phase:	Not reported
Response Action Outcome:	-
Oil / Haz Material Type:	Oil

Click here to access the MA DEP site for this facility:

HF1424 **ERNST & TAVERAS PROPERTY FMR** **RGA LUST** **S114997239**
SSE **38 LANCASTER CNTY RD** **N/A**
> 1 **HARVARD, MA**
3.282 mi.
17331 ft. **Site 5 of 13 in cluster HF**

Relative:
Higher

Actual:
313 ft.

RGA LUST:

2001	ERNST & TAVERAS PROPERTY FMR	38 LANCASTER CNTY RD
2000	ERNST & TAVERAS PROPERTY FMR	38 LANCASTER CNTY RD
1999	ERNST & TAVERAS PROPERTY FMR	38 LANCASTER CNTY RD
1998	ERNST & TAVERAS PROPERTY FMR	38 LANCASTER CNTY RD
1997	ERNST & TAVERAS PROPERTY FMR	38 LANCASTER CNTY RD
1996	ERNST & TAVERAS PROPERTY FMR	38 LANCASTER CNTY RD

HF1425 **NO LOCATION AID** **RGA HWS** **S115036350**
SSE **38 LANCASTER COUNTY RD** **N/A**
> 1 **HARVARD, MA**
3.282 mi.
17331 ft. **Site 6 of 13 in cluster HF**

Relative:
Higher

Actual:
313 ft.

RGA HWS:

2003	NO LOCATION AID	38 LANCASTER COUNTY RD
2003	NO LOCATION AID	38 LANCASTER COUNTY RD
2002	NO LOCATION AID	38 LANCASTER COUNTY RD
2002	NO LOCATION AID	38 LANCASTER COUNTY RD
1996	NO LOCATION AID	38 LANCASTER COUNTY RD

HF1426 **ERNST&TAVARAS PROPERTY FMR** **RGA HWS** **S115019934**
SSE **38 LANCASTER COUNTY RD** **N/A**
> 1 **HARVARD, MA**
3.282 mi.
17331 ft. **Site 7 of 13 in cluster HF**

Relative:
Higher

Actual:
313 ft.

RGA HWS:

2012	ERNST&TAVARAS PROPERTY FMR	38 LANCASTER COUNTY RD
2011	ERNST&TAVARAS PROPERTY FMR	38 LANCASTER COUNTY RD
2010	ERNST&TAVARAS PROPERTY FMR	38 LANCASTER COUNTY RD
2009	ERNST&TAVARAS PROPERTY FMR	38 LANCASTER COUNTY RD
2008	ERNST&TAVARAS PROPERTY FMR	38 LANCASTER COUNTY RD
2007	ERNST&TAVARAS PROPERTY FMR	38 LANCASTER COUNTY RD
2006	ERNST&TAVARAS PROPERTY FMR	38 LANCASTER COUNTY RD
2005	ERNST&TAVARAS PROPERTY FMR	38 LANCASTER COUNTY RD
2004	ERNST&TAVARAS PROPERTY FMR	38 LANCASTER COUNTY RD
2003	ERNST&TAVARAS PROPERTY FMR	38 LANCASTER COUNTY RD
2002	ERNST&TAVARAS PROPERTY FMR	38 LANCASTER COUNTY RD

HF1427 **NO LOCATION AID** **RGA LUST** **S115003698**
SSE **38 LANCASTER COUNTY RD** **N/A**
> 1 **HARVARD, MA**
3.282 mi.
17331 ft. **Site 8 of 13 in cluster HF**

Relative:
Higher

Actual:
313 ft.

RGA LUST:

1996	NO LOCATION AID	38 LANCASTER COUNTY RD

HF1428 **TAVERAS FAMILY TRUST** **RGA LUST** **S115008258**
SSE **38 LANCASTER COUNTY RD** **N/A**
> 1 **HARVARD, MA**
3.282 mi.
17331 ft. **Site 9 of 13 in cluster HF**

Relative:
Higher

Actual:
313 ft.

RGA LUST:

2012	TAVERAS FAMILY TRUST	38 LANCASTER COUNTY RD
2011	TAVERAS FAMILY TRUST	38 LANCASTER COUNTY RD
2010	TAVERAS FAMILY TRUST	38 LANCASTER COUNTY RD
2009	TAVERAS FAMILY TRUST	38 LANCASTER COUNTY RD
2008	TAVERAS FAMILY TRUST	38 LANCASTER COUNTY RD
2007	TAVERAS FAMILY TRUST	38 LANCASTER COUNTY RD
2006	TAVERAS FAMILY TRUST	38 LANCASTER COUNTY RD
2005	TAVERAS FAMILY TRUST	38 LANCASTER COUNTY RD
2004	TAVERAS FAMILY TRUST	38 LANCASTER COUNTY RD
2003	TAVERAS FAMILY TRUST	38 LANCASTER COUNTY RD
2002	TAVERAS FAMILY TRUST	38 LANCASTER COUNTY RD

HF1429 **DOMESTIC BANK** **RGA HWS** **S115018905**
SSE **38 LANCASTER COUNTY RD** **N/A**
> 1 **HARVARD, MA**
3.282 mi.
17331 ft. **Site 10 of 13 in cluster HF**

Relative:
Higher

Actual:
313 ft.

RGA HWS:

2012	DOMESTIC BANK	38 LANCASTER COUNTY RD
2012	DOMESTIC BANK	38 LANCASTER COUNTY RD
2011	DOMESTIC BANK	38 LANCASTER COUNTY RD
2011	DOMESTIC BANK	38 LANCASTER COUNTY RD
2010	DOMESTIC BANK	38 LANCASTER COUNTY RD
2010	DOMESTIC BANK	38 LANCASTER COUNTY RD
2009	DOMESTIC BANK	38 LANCASTER COUNTY RD
2009	DOMESTIC BANK	38 LANCASTER COUNTY RD
2008	DOMESTIC BANK	38 LANCASTER COUNTY RD
2008	DOMESTIC BANK	38 LANCASTER COUNTY RD
2007	DOMESTIC BANK	38 LANCASTER COUNTY RD
2007	DOMESTIC BANK	38 LANCASTER COUNTY RD
2006	DOMESTIC BANK	38 LANCASTER COUNTY RD
2006	DOMESTIC BANK	38 LANCASTER COUNTY RD
2005	DOMESTIC BANK	38 LANCASTER COUNTY RD
2005	DOMESTIC BANK	38 LANCASTER COUNTY RD
2004	DOMESTIC BANK	38 LANCASTER COUNTY RD
2004	DOMESTIC BANK	38 LANCASTER COUNTY RD

HF1430 **ERNST & TAVERAS PROPERTY FMR** **RGA LUST** **S114997240**
SSE **38 LANCASTER COUNTY RD** **N/A**
> 1 **HARVARD, MA**
3.282 mi.
17331 ft. **Site 11 of 13 in cluster HF**

Relative:
Higher

Actual:
313 ft.

RGA LUST:

2012	ERNST & TAVERAS PROPERTY FMR	38 LANCASTER COUNTY RD
2011	ERNST & TAVERAS PROPERTY FMR	38 LANCASTER COUNTY RD
2010	ERNST & TAVERAS PROPERTY FMR	38 LANCASTER COUNTY RD
2009	ERNST & TAVERAS PROPERTY FMR	38 LANCASTER COUNTY RD
2008	ERNST & TAVERAS PROPERTY FMR	38 LANCASTER COUNTY RD
2007	ERNST & TAVERAS PROPERTY FMR	38 LANCASTER COUNTY RD
2006	ERNST & TAVERAS PROPERTY FMR	38 LANCASTER COUNTY RD
2005	ERNST & TAVERAS PROPERTY FMR	38 LANCASTER COUNTY RD
2004	ERNST & TAVERAS PROPERTY FMR	38 LANCASTER COUNTY RD
2003	ERNST & TAVERAS PROPERTY FMR	38 LANCASTER COUNTY RD
2002	ERNST & TAVERAS PROPERTY FMR	38 LANCASTER COUNTY RD

HF1431 **FORMER BUS YARD** **RGA LUST** **S114998005**
SSE **38 LANCASTER COUNTY RD** **N/A**
> 1 **HARVARD, MA**
3.282 mi.
17331 ft. **Site 12 of 13 in cluster HF**

Relative:
Higher

Actual:
313 ft.

RGA LUST:

2012	FORMER BUS YARD	38 LANCASTER COUNTY RD
2011	FORMER BUS YARD	38 LANCASTER COUNTY RD
2010	FORMER BUS YARD	38 LANCASTER COUNTY RD
2009	FORMER BUS YARD	38 LANCASTER COUNTY RD
2008	FORMER BUS YARD	38 LANCASTER COUNTY RD
2007	FORMER BUS YARD	38 LANCASTER COUNTY RD

FORMER BUS YARD (Continued) **S114998005**

2006 FORMER BUS YARD 38 LANCASTER COUNTY RD

HB1432 **LEAD** **S107269566**
NNE **103 HOLLIS ST** **N/A**
> 1 **GROTON, MA 01450**
3.289 mi.
17367 ft. **Site 2 of 2 in cluster HB**

Relative:
Higher

Actual:
337 ft.

LEAD:

Community:	Groton
Unit:	Not reported
Inspector Name:	Dennis Daly
Inspector License Number:	1908
Activity Type:	INSPECT
Activity Date:	04/12/1997
Start Work Date:	Not reported
Activity Descriptions:	Comprehensive Initial Inspection
Outcomes:	Hazards Found

1433 **ARCHAEOLOGICAL CONSERVATION LAB INC** **RCRA NonGen / NLR** **1000239116**
ENE **316 BOSTON RD** **FINDS** **MAD980734784**
> 1 **GROTON, MA 01450** **ECHO**
3.296 mi.
17401 ft.

Relative:
Higher

Actual:
324 ft.

RCRA NonGen / NLR:

Date form received by agency:	01/28/1983
Facility name:	ARCHAEOLOGICAL CONSERVATION LAB INC
Facility address:	316 BOSTON RD GROTON, MA 01450
EPA ID:	MAD980734784
Contact:	BETTY SEIFERT
Contact address:	316 BOSTON RD GROTON, MA 01450
Contact country:	US
Contact telephone:	(508) 448-5257
Contact email:	Not reported
EPA Region:	01
Classification:	Non-Generator
Description:	Handler: Non-Generators do not presently generate hazardous waste

Owner/Operator Summary:

Owner/operator name:	ARCHAEOLOGICAL CONSERVATION LAB INC
Owner/operator address:	316 BOSTON RD GROTON, MA 01450
Owner/operator country:	US
Owner/operator telephone:	Not reported
Legal status:	Private
Owner/Operator Type:	Operator
Owner/Op start date:	03/01/1990
Owner/Op end date:	06/30/1991

Handler Activities Summary:

U.S. importer of hazardous waste:	No
Mixed waste (haz. and radioactive):	No

ARCHAEOLOGICAL CONSERVATION LAB INC (Continued) **1000239116**

Recycler of hazardous waste: No
Transporter of hazardous waste: No
Treater, storer or disposer of HW: No
Underground injection activity: No
On-site burner exemption: No
Furnace exemption: No
Used oil fuel burner: No
Used oil processor: No
User oil refiner: No
Used oil fuel marketer to burner: No
Used oil Specification marketer: No
Used oil transfer facility: No
Used oil transporter: No

. Waste code: D001
. Waste name: IGNITABLE WASTE

. Waste code: D002
. Waste name: CORROSIVE WASTE

. Waste code: U002
. Waste name: 2-PROPANONE (I) (OR) ACETONE (I)

. Waste code: U122
. Waste name: FORMALDEHYDE

. Waste code: U135
. Waste name: HYDROGEN SULFIDE (OR) HYDROGEN SULFIDE H2S

. Waste code: U154
. Waste name: METHANOL (I) (OR) METHYL ALCOHOL (I)

. Waste code: U165
. Waste name: NAPHTHALENE

. Waste code: U220
. Waste name: BENZENE, METHYL- (OR) TOLUENE

. Waste code: U239
. Waste name: BENZENE, DIMETHYL- (I,T) (OR) XYLENE (I)

Violation Status: No violations found

FINDS:

Registry ID: 110003456894

Environmental Interest/Information System
RCRAInfo is a national information system that supports the Resource Conservation and Recovery Act (RCRA) program through the tracking of events and activities related to facilities that generate, transport, and treat, store, or dispose of hazardous waste. RCRAInfo allows RCRA program staff to track the notification, permit, compliance, and corrective action activities required under RCRA.

ECHO:

ARCHAEOLOGICAL CONSERVATION LAB INC (Continued) **1000239116**

Envid: 1000239116
Registry ID: 110003456894
DFR URL: http://echo.epa.gov/detailed_facility_report?fid=110003456894

HF1434 **BUS YARD FMR** **LUST** **S103811201**
SSE **OLD LANCASTER COUNTY RD** **RELEASE** **N/A**
> 1 **HARVARD, MA 01451**
3.307 mi.
17463 ft. **Site 13 of 13 in cluster HF**

Relative: Higher

Actual: 315 ft.

LUST:

Facility:
Release Tracking Number/Current Status: 2-0011659 / RAO
Status Date: 07/14/2012
Source Type: UST
Release Town: HARVARD
Notification Date: 03/28/1997
Category: 72 HR
Associated ID: 2-0011659
Phase: PHASE V
Response Action Outcome: A2 - A permanent solution has been achieved. Contamination has not been reduced to background.
Oil Or Haz Material: Oil

Location Type: COMMERCIAL
Source: UST

Click here to access the MA DEP site for this facility:

Chemicals:
Chemical: GASOLINE
Quantity: 300 parts per million

Actions:
Action Type: Phase 4
Action Status: Level I - Technical Screen Audit
Action Date: 1/17/2007
Response Action Outcome: A permanent solution has been achieved. Contamination has not been reduced to background.

Action Type: Phase 5
Action Status: Level I - Technical Screen Audit
Action Date: 1/21/2010
Response Action Outcome: A permanent solution has been achieved. Contamination has not been reduced to background.

Action Type: Tier Classification
Action Status: Transmittal, Notice, or Notification Received
Action Date: 1/9/2001
Response Action Outcome: A permanent solution has been achieved. Contamination has not been reduced to background.

Action Type: Tier Classification
Action Status: RTN Linked to TCLASS Via Tier Classification Submittal
Action Date: 1/9/2001

BUS YARD FMR (Continued) **S103811201**

Response Action Outcome: A permanent solution has been achieved. Contamination has not been reduced to background.

Action Type: Phase 1
Action Status: Completion Statement Received
Action Date: 1/9/2001
Response Action Outcome: A permanent solution has been achieved. Contamination has not been reduced to background.

Action Type: Tier Classification
Action Status: Tier 2 Classification
Action Date: 1/9/2001
Response Action Outcome: A permanent solution has been achieved. Contamination has not been reduced to background.

Action Type: An activity type that is related to an Audit
Action Status: NAFNVD
Action Date: 10/17/2008
Response Action Outcome: A permanent solution has been achieved. Contamination has not been reduced to background.

Action Type: Phase 5
Action Status: Level II - Audit Inspection
Action Date: 10/17/2008
Response Action Outcome: A permanent solution has been achieved. Contamination has not been reduced to background.

Action Type: Phase 4
Action Status: Written Plan Received
Action Date: 10/19/2001
Response Action Outcome: A permanent solution has been achieved. Contamination has not been reduced to background.

Action Type: Release Abatement Measure
Action Status: Completion Statement Received
Action Date: 10/19/2001
Response Action Outcome: A permanent solution has been achieved. Contamination has not been reduced to background.

Action Type: Phase 3
Action Status: Completion Statement Received
Action Date: 10/19/2001
Response Action Outcome: A permanent solution has been achieved. Contamination has not been reduced to background.

Action Type: Phase 4
Action Status: Modified Revised or Updated Plan Received
Action Date: 10/31/2006
Response Action Outcome: A permanent solution has been achieved. Contamination has not been reduced to background.

Action Type: Tier Classification
Action Status: RTN Linked to TCLASS Via IRA Completion Statement
Action Date: 10/31/2006
Response Action Outcome: A permanent solution has been achieved. Contamination has not been reduced to background.

BUS YARD FMR (Continued) **S103811201**

Action Type: Immediate Response Action
Action Status: Completion Statement Received
Action Date: 10/31/2006
Response Action Outcome: A permanent solution has been achieved. Contamination has not been reduced to background.

Action Type: Response Action Outcome - RAO
Action Status: Level I - Technical Screen Audit
Action Date: 11/13/2013
Response Action Outcome: A permanent solution has been achieved. Contamination has not been reduced to background.

Action Type: Phase 5
Action Status: Remedy Operation Status Submittal Received
Action Date: 11/16/2007
Response Action Outcome: A permanent solution has been achieved. Contamination has not been reduced to background.

Action Type: Phase 5
Action Status: Work Started
Action Date: 11/16/2007
Response Action Outcome: A permanent solution has been achieved. Contamination has not been reduced to background.

Action Type: Phase 4
Action Status: Completion Statement Received
Action Date: 11/16/2007
Response Action Outcome: A permanent solution has been achieved. Contamination has not been reduced to background.

Action Type: Phase 5
Action Status: Remedy Operation Status Report Received
Action Date: 11/16/2009
Response Action Outcome: A permanent solution has been achieved. Contamination has not been reduced to background.

Action Type: Phase 5
Action Status: RMRINT
Action Date: 11/16/2009
Response Action Outcome: A permanent solution has been achieved. Contamination has not been reduced to background.

Action Type: Phase 5
Action Status: Remedy Operation Status Report Received
Action Date: 11/21/2011
Response Action Outcome: A permanent solution has been achieved. Contamination has not been reduced to background.

Action Type: Phase 5
Action Status: Remedy Operation Status Report Received
Action Date: 11/22/2010
Response Action Outcome: A permanent solution has been achieved. Contamination has not been reduced to background.

Action Type: Phase 5
Action Status: RMRINI
Action Date: 11/22/2010

BUS YARD FMR (Continued) **S103811201**

Response Action Outcome: A permanent solution has been achieved. Contamination has not been reduced to background.

Action Type: Compliance and Enforcement Action
Action Status: Notice of Non-Compliance Issued
Action Date: 11/27/2000
Response Action Outcome: A permanent solution has been achieved. Contamination has not been reduced to background.

Action Type: Phase 3
Action Status: Level I - Technical Screen Audit
Action Date: 11/6/2002
Response Action Outcome: A permanent solution has been achieved. Contamination has not been reduced to background.

Action Type: Phase 4
Action Status: Level I - Technical Screen Audit
Action Date: 11/6/2002
Response Action Outcome: A permanent solution has been achieved. Contamination has not been reduced to background.

Action Type: Release Abatement Measure
Action Status: Level I - Technical Screen Audit
Action Date: 11/6/2002
Response Action Outcome: A permanent solution has been achieved. Contamination has not been reduced to background.

Action Type: RLFA
Action Status: FOLOFF
Action Date: 12/14/2006
Response Action Outcome: A permanent solution has been achieved. Contamination has not been reduced to background.

Action Type: Compliance and Enforcement Action
Action Status: Notice of Non-Compliance Issued
Action Date: 12/21/2006
Response Action Outcome: A permanent solution has been achieved. Contamination has not been reduced to background.

Action Type: Tier Classification
Action Status: Tier 2 Extension
Action Date: 12/28/2006
Response Action Outcome: A permanent solution has been achieved. Contamination has not been reduced to background.

Action Type: Immediate Response Action
Action Status: Modified Revised or Updated Plan Received
Action Date: 12/28/2006
Response Action Outcome: A permanent solution has been achieved. Contamination has not been reduced to background.

Action Type: Phase 4
Action Status: Written Plan Received
Action Date: 12/28/2006
Response Action Outcome: A permanent solution has been achieved. Contamination has not been reduced to background.

BUS YARD FMR (Continued) **S103811201**

Action Type: Immediate Response Action
Action Status: Status or Interim Report Received
Action Date: 12/28/2006
Response Action Outcome: A permanent solution has been achieved. Contamination has not been reduced to background.

Action Type: Phase 5
Action Status: RMRINT
Action Date: 12/4/2008
Response Action Outcome: A permanent solution has been achieved. Contamination has not been reduced to background.

Action Type: Phase 5
Action Status: Remedy Operation Status Report Received
Action Date: 12/4/2008
Response Action Outcome: A permanent solution has been achieved. Contamination has not been reduced to background.

Action Type: Immediate Response Action
Action Status: Status or Interim Report Received
Action Date: 2/12/2008
Response Action Outcome: A permanent solution has been achieved. Contamination has not been reduced to background.

Action Type: Immediate Response Action
Action Status: RMRINI
Action Date: 2/12/2008
Response Action Outcome: A permanent solution has been achieved. Contamination has not been reduced to background.

Action Type: Immediate Response Action
Action Status: Level I - Technical Screen Audit
Action Date: 2/8/2007
Response Action Outcome: A permanent solution has been achieved. Contamination has not been reduced to background.

Action Type: Release Abatement Measure
Action Status: Completion Statement Received
Action Date: 3/16/1998
Response Action Outcome: A permanent solution has been achieved. Contamination has not been reduced to background.

Action Type: Response Action Outcome - RAO
Action Status: Fee Received - FMCRA Use Only
Action Date: 3/16/1998
Response Action Outcome: A permanent solution has been achieved. Contamination has not been reduced to background.

Action Type: Immediate Response Action
Action Status: Oral Approval of Plan or Action
Action Date: 3/28/1997
Response Action Outcome: A permanent solution has been achieved. Contamination has not been reduced to background.

Action Type: Release Disposition
Action Status: Reportable Release under MGL 21E
Action Date: 3/28/1997

BUS YARD FMR (Continued) **S103811201**

Response Action Outcome: A permanent solution has been achieved. Contamination has not been reduced to background.

Action Type: Immediate Response Action
Action Status: Level I - Technical Screen Audit
Action Date: 3/5/2008
Response Action Outcome: A permanent solution has been achieved. Contamination has not been reduced to background.

Action Type: Response Action Outcome - RAO
Action Status: RAO Statement Received
Action Date: 3/6/1998
Response Action Outcome: A permanent solution has been achieved. Contamination has not been reduced to background.

Action Type: RLFA
Action Status: FOLOFF
Action Date: 4/14/1997
Response Action Outcome: A permanent solution has been achieved. Contamination has not been reduced to background.

Action Type: RLFA
Action Status: FOLFLD
Action Date: 4/15/1997
Response Action Outcome: A permanent solution has been achieved. Contamination has not been reduced to background.

Action Type: RLFA
Action Status: FLDRUN
Action Date: 4/15/1997
Response Action Outcome: A permanent solution has been achieved. Contamination has not been reduced to background.

Action Type: RLFA
Action Status: FOLOFF
Action Date: 4/17/1997
Response Action Outcome: A permanent solution has been achieved. Contamination has not been reduced to background.

Action Type: A Notice sent to a Potentially Responsible Party (PRP)
Action Status: A MassDEP piece of correspondence was issued (approvals, NORs, etc.
Action Date: 4/4/1997
Response Action Outcome: A permanent solution has been achieved. Contamination has not been reduced to background.

Action Type: Phase 5
Action Status: Remedy Operation Status Report Received
Action Date: 5/15/2011
Response Action Outcome: A permanent solution has been achieved. Contamination has not been reduced to background.

Action Type: Immediate Response Action
Action Status: Completion Statement Received
Action Date: 5/19/1997
Response Action Outcome: A permanent solution has been achieved. Contamination has not been reduced to background.

BUS YARD FMR (Continued) **S103811201**

Action Type: RNF
Action Status: Reportable Release under MGL 21E
Action Date: 5/19/1997
Response Action Outcome: A permanent solution has been achieved. Contamination has not been reduced to background.

Action Type: Release Abatement Measure
Action Status: Status or Interim Report Received
Action Date: 5/2/2001
Response Action Outcome: A permanent solution has been achieved. Contamination has not been reduced to background.

Action Type: Immediate Response Action
Action Status: Level II - Audit Inspection
Action Date: 5/28/2008
Response Action Outcome: A permanent solution has been achieved. Contamination has not been reduced to background.

Action Type: RLFA
Action Status: FOLOFF
Action Date: 5/9/1997
Response Action Outcome: A permanent solution has been achieved. Contamination has not been reduced to background.

Action Type: Phase 5
Action Status: Remedy Operation Status Report Received
Action Date: 6/12/2010
Response Action Outcome: A permanent solution has been achieved. Contamination has not been reduced to background.

Action Type: Phase 5
Action Status: Level I - Technical Screen Audit
Action Date: 6/13/2011
Response Action Outcome: A permanent solution has been achieved. Contamination has not been reduced to background.

Action Type: Immediate Response Action
Action Status: Oral Approval of Plan or Action
Action Date: 6/14/2006
Response Action Outcome: A permanent solution has been achieved. Contamination has not been reduced to background.

Action Type: Phase 5
Action Status: Remedy Operation Status Report Received
Action Date: 6/15/2012
Response Action Outcome: A permanent solution has been achieved. Contamination has not been reduced to background.

Action Type: RLFA
Action Status: FOLOFF
Action Date: 6/17/1997
Response Action Outcome: A permanent solution has been achieved. Contamination has not been reduced to background.

Action Type: Release Abatement Measure
Action Status: Fee Received - FMCRA Use Only
Action Date: 6/23/1997

BUS YARD FMR (Continued) **S103811201**

Response Action Outcome: A permanent solution has been achieved. Contamination has not been reduced to background.

Action Type: Phase 2
Action Status: Completion Statement Received
Action Date: 6/5/2001
Response Action Outcome: A permanent solution has been achieved. Contamination has not been reduced to background.

Action Type: Phase 5
Action Status: Status or Interim Report Received
Action Date: 6/5/2008
Response Action Outcome: A permanent solution has been achieved. Contamination has not been reduced to background.

Action Type: Phase 5
Action Status: RMRINT
Action Date: 6/5/2008
Response Action Outcome: A permanent solution has been achieved. Contamination has not been reduced to background.

Action Type: Phase 5
Action Status: RMRINT
Action Date: 6/8/2009
Response Action Outcome: A permanent solution has been achieved. Contamination has not been reduced to background.

Action Type: Phase 5
Action Status: Remedy Operation Status Report Received
Action Date: 6/8/2009
Response Action Outcome: A permanent solution has been achieved. Contamination has not been reduced to background.

Action Type: Phase 5
Action Status: Action Status or AUL Terminated
Action Date: 7/13/2012
Response Action Outcome: A permanent solution has been achieved. Contamination has not been reduced to background.

Action Type: Response Action Outcome - RAO
Action Status: RAO Statement Received
Action Date: 7/14/2012
Response Action Outcome: A permanent solution has been achieved. Contamination has not been reduced to background.

Action Type: Release Abatement Measure
Action Status: Written Plan Received
Action Date: 7/15/1997
Response Action Outcome: A permanent solution has been achieved. Contamination has not been reduced to background.

Action Type: RLFA
Action Status: FOLOFF
Action Date: 7/29/1997
Response Action Outcome: A permanent solution has been achieved. Contamination has not been reduced to background.

BUS YARD FMR (Continued) **S103811201**

Action Type: RLFA
Action Status: FOLOFF
Action Date: 7/30/1997
Response Action Outcome: A permanent solution has been achieved. Contamination has not been reduced to background.

Action Type: RLFA
Action Status: FOLOFF
Action Date: 7/31/1997
Response Action Outcome: A permanent solution has been achieved. Contamination has not been reduced to background.

Action Type: Compliance and Enforcement Action
Action Status: Interim Deadline Letter Issued
Action Date: 7/8/1997
Response Action Outcome: A permanent solution has been achieved. Contamination has not been reduced to background.

Action Type: Immediate Response Action
Action Status: Written Plan Received
Action Date: 8/11/2006
Response Action Outcome: A permanent solution has been achieved. Contamination has not been reduced to background.

Action Type: Release Abatement Measure
Action Status: Written Approval of Plan
Action Date: 8/15/1997
Response Action Outcome: A permanent solution has been achieved. Contamination has not been reduced to background.

Action Type: Immediate Response Action
Action Status: Status or Interim Report Received
Action Date: 8/25/2008
Response Action Outcome: A permanent solution has been achieved. Contamination has not been reduced to background.

Action Type: Immediate Response Action
Action Status: Completion Statement Received
Action Date: 8/25/2008
Response Action Outcome: A permanent solution has been achieved. Contamination has not been reduced to background.

Action Type: Phase 5
Action Status: Level I - Technical Screen Audit
Action Date: 8/25/2009
Response Action Outcome: A permanent solution has been achieved. Contamination has not been reduced to background.

Action Type: RLFA
Action Status: FOLOFF
Action Date: 8/7/1997
Response Action Outcome: A permanent solution has been achieved. Contamination has not been reduced to background.

Action Type: RLFA
Action Status: FLDRUN
Action Date: 9/24/2008

BUS YARD FMR (Continued) **S103811201**

Response Action Outcome: A permanent solution has been achieved. Contamination has not been reduced to background.

Action Type: Immediate Response Action
Action Status: Level I - Technical Screen Audit
Action Date: 9/5/2006
Response Action Outcome: A permanent solution has been achieved. Contamination has not been reduced to background.

Release:
Release Tracking Number/Current Status: 2-0011659 / RAO
Primary ID: 2-0011659
Official City: HARVARD
Notification: 03/28/1997
Category: 72 HR
Status Date: 07/14/2012
Phase: PHASE V
Response Action Outcome: A2 - A permanent solution has been achieved. Contamination has not been reduced to background.
Oil / Haz Material Type: Oil

Click here to access the MA DEP site for this facility:

HD1435 **EDR Hist Auto** **1015499723**
NNE **445 MAIN ST** **N/A**
> 1 **GROTON, MA 01450**
3.309 mi.
17469 ft. **Site 2 of 8 in cluster HD**

Relative:
Lower

Actual:
253 ft.

EDR Historical Auto Stations:
Name: GROTON AUTO BODY
Year: 2001
Address: 445 MAIN ST

Name: GROTON COLLISION REPAIR
Year: 2002
Address: 445 MAIN ST

Name: GROTON AUTO BODY INC
Year: 2003
Address: 445 MAIN ST

Name: GROTON COLLISION
Year: 2005
Address: 445 MAIN ST

Name: GROTON COLLISION
Year: 2006
Address: 445 MAIN ST

Name: GROTON COLLISION REPAIR INC
Year: 2007
Address: 445 MAIN ST

Name: GROTON COLLISION

(Continued) **1015499723**

Year: 2008
Address: 445 MAIN ST

HE1436 **GIONETS AUTO REPAIRS** **HW GEN** **S112553045**
SW **4 MAIN ST** **N/A**
> 1 **SHIRLEY, MA 01464**
3.311 mi.
17482 ft. **Site 4 of 10 in cluster HE**

Relative:
Higher

Actual:
277 ft.

HW GEN:
EPA Id: MAD982197527
RCRA Generator Status: Not reported
State Generator Status: VQG-MA

HE1437 **GIONETS AUTO REPAIRS** **RCRA NonGen / NLR** **1000314249**
SW **4 MAIN ST** **FINDS** **MAD982197527**
> 1 **SHIRLEY, MA 01464** **ECHO**
3.311 mi.
17482 ft. **Site 5 of 10 in cluster HE**

Relative:
Higher

Actual:
277 ft.

RCRA NonGen / NLR:
Date form received by agency: 05/21/1987
Facility name: GIONETS AUTO REPAIRS
Facility address: 4 MAIN ST
PO BOX 486
SHIRLEY, MA 01464
EPA ID: MAD982197527
Contact: RAYMOND GIONET
Contact address: PO BOX 486
SHRILEY, MA 01464
Contact country: US
Contact telephone: (508) 425-9451
Contact email: Not reported
EPA Region: 01
Land type: Private
Classification: Non-Generator
Description: Handler: Non-Generators do not presently generate hazardous waste

Owner/Operator Summary:
Owner/operator name: GIONETS AUTO REPAIRS
Owner/operator address: PO BOX 486
SHRILEY, MA 01464
Owner/operator country: US
Owner/operator telephone: Not reported
Legal status: Private
Owner/Operator Type: Operator
Owner/Op start date: 10/25/1990
Owner/Op end date: Not reported

Owner/operator name: RAYMOND GIONET
Owner/operator address: PO BOX 486
SHRILEY, MA 01464
Owner/operator country: US
Owner/operator telephone: Not reported
Legal status: Private
Owner/Operator Type: Owner

GIONETS AUTO REPAIRS (Continued) **1000314249**

Owner/Op start date: 10/16/2004
Owner/Op end date: Not reported

Handler Activities Summary:
U.S. importer of hazardous waste: No
Mixed waste (haz. and radioactive): No
Recycler of hazardous waste: No
Transporter of hazardous waste: No
Treater, storer or disposer of HW: No
Underground injection activity: No
On-site burner exemption: No
Furnace exemption: No
Used oil fuel burner: No
Used oil processor: No
User oil refiner: No
Used oil fuel marketer to burner: No
Used oil Specification marketer: No
Used oil transfer facility: No
Used oil transporter: No

. Waste code: D001
. Waste name: IGNITABLE WASTE

Facility Has Received Notices of Violations:
Regulation violated: Not reported
Area of violation: Generators - General
Date violation determined: 09/26/1990
Date achieved compliance: 11/19/1990
Violation lead agency: State
Enforcement action: WRITTEN INFORMAL
Enforcement action date: 10/19/1990
Enf. disposition status: Not reported
Enf. disp. status date: Not reported
Enforcement lead agency: State
Proposed penalty amount: Not reported
Final penalty amount: Not reported
Paid penalty amount: Not reported

Evaluation Action Summary:
Evaluation date: 09/26/1990
Evaluation: COMPLIANCE EVALUATION INSPECTION ON-SITE
Area of violation: Generators - General
Date achieved compliance: 11/19/1990
Evaluation lead agency: State

FINDS:

Registry ID: 110003478264

Environmental Interest/Information System
RCRAInfo is a national information system that supports the Resource Conservation and Recovery Act (RCRA) program through the tracking of events and activities related to facilities that generate, transport, and treat, store, or dispose of hazardous waste. RCRAInfo allows RCRA program staff to track the notification, permit, compliance, and corrective action activities required under RCRA.

GIONETS AUTO REPAIRS (Continued) **1000314249**

MA-EPICS - Massachussetts Environmental Protection Integrated Computer System

ECHO:
Envid: 1000314249
Registry ID: 110003478264
DFR URL: http://echo.epa.gov/detailed_facility_report?fid=110003478264

HE1438 **EDR Hist Auto** **1015467317**
SW **4 MAIN** **N/A**
> 1 **SHIRLEY, MA 01464**
3.311 mi.
17482 ft. **Site 6 of 10 in cluster HE**

Relative:
Higher

Actual:
277 ft.

EDR Historical Auto Stations:
Name: ULTIMATE CAR CARE
Year: 2011
Address: 4 MAIN

HE1439 **LEAD** **S109817933**
SW **3 MAIN ST** **N/A**
> 1 **SHIRLEY, MA 01464**
3.315 mi.
17501 ft. **Site 7 of 10 in cluster HE**

Relative:
Higher

Actual:
271 ft.

LEAD:
Community: Shirley
Unit: 3
Inspector Name: Daniel Welch
Inspector License Number: 3765
Activity Type: INSPECT
Activity Date: 04/15/2008
Start Work Date: Not reported
Activity Descriptions: Reoccupancy Reinspection
Outcomes: Passed

HE1440 **LEAD** **S113990046**
SW **3 MAIN ST** **N/A**
> 1 **SHIRLEY, MA 01464**
3.315 mi.
17501 ft. **Site 8 of 10 in cluster HE**

Relative:
Higher

Actual:
271 ft.

LEAD:
Community: Shirley
Unit: 3
Inspector Name: Edward O'Brien
Inspector License Number: 3712
Activity Type: INSPECT
Activity Date: 03/15/2007
Start Work Date: Not reported
Activity Descriptions: Comprehensive Initial Inspection
Outcomes: Hazards Found

HD1441 NNE > 1 3.323 mi. 17548 ft. — **MILL ST JUNKYARD, 241 MILL ST, GROTON, MA** — **RGA HWS** — **S115030575, N/A**

Site 3 of 8 in cluster HD

Relative: Lower

Actual: 229 ft.

RGA HWS:

2004	MILL ST JUNKYARD	241 MILL ST
2003	MILL ST JUNKYARD	241 MILL ST
2002	MILL ST JUNKYARD	241 MILL ST

HG1442 ESE > 1 3.327 mi. 17566 ft. — **PRIVATE RESIDENCE, 146 SANDY POND RD., AYER, MA** — **SPILLS** — **S101041771, N/A**

Site 1 of 3 in cluster HG

Relative: Lower

Actual: 235 ft.

MA Spills:

Facility ID:	0000	Spill ID:	C92-0124
Staff Lead:	PHILLIPS, B	Date Entered:	Not reported
Last Entered:	19920402	First Response:	19920331
Spill Date:	19920331	Spill Time:	02:00PM
Report Date:	19920331	Report Time:	04:08PM
Case Closed:	YES	Mat Type:	PETROLEUM
Virgin Waste:	VIRGIN	Contam Soil:	Not reported
Env Impact:	SOIL	Other Impact:	Not reported
Material:	#2 FUEL OIL	Other Material:	Not reported
Qty Reported:	51-100	Qty Actual:	UNKNOWN
Qty Reported:	GALLONS	Qty Actual:	GALLONS
CAS No:	Not reported	PCB Lev (ppm):	NONE
Source:	ABOVE-GRND TANK	Other Source:	Not reported
Incident:	SPILL	Other Incdnt:	Not reported
Cleanup Type:	---	Contractor:	NOT USED
Referral:	NO	LUST Elig:	NO
Report Prep:	Not reported	Category:	Not reported
Notifier:	FIRE CHIEF WELLMAN E. PAR		
Notif Tel:	Not reported		
Days/Close:	135		

HH1443 NNE > 1 3.333 mi. 17599 ft. — **MILL ST JUNKYARD, MILL ST, GROTON, MA** — **SHWS, BROWNFIELDS, RELEASE, ENF** — **S106953845, N/A**

Site 1 of 4 in cluster HH

Relative: Lower

Actual: 219 ft.

SHWS:

Release Tracking Number/Current Status:	2-0013117 / RAO
Release Town:	GROTON
Notification Date:	01/18/2000
Category:	120 DY
Associated ID:	Not reported
Current Status:	**Response Action Outcome**
Status Date:	11/25/2013
Phase:	PHASE IV
Response Action Outcome:	A2 - A permanent solution has been achieved. Contamination has not been reduced to background.
Oil Or Haz Material:	Hazardous Material
Location Type:	COMMERCIAL

MILL ST JUNKYARD (Continued) **S106953845**

Source: UNKNOWN

Click here to access the MA DEP site for this facility:

Chemicals:

Chemical:	BENZO[A]PYRENE
Quantity:	1.2 parts per million
Chemical:	ACETONE
Quantity:	5.4 parts per million
Chemical:	BENZO[A]ANTHRACENE
Quantity:	1.2 parts per million
Chemical:	AROCHLOR 1260
Quantity:	9.8 parts per million
Chemical:	BENZO(K)FLUORANTHENE
Quantity:	1.1 parts per million
Chemical:	BENZO[B]FLUORANTHENE
Quantity:	1.1 parts per million
Chemical:	INDENO(1,2,3-CD)PYRENE
Quantity:	1.3 parts per million
Chemical:	LEAD
Quantity:	3380 parts per million

Actions:

Action Type:	Release Disposition
Action Status:	Reportable Release under MGL 21E
Action Date:	1/18/2000
Response Action Outcome:	A permanent solution has been achieved. Contamination has not been reduced to background.
Action Type:	Compliance and Enforcement Action
Action Status:	Interim Deadline Letter Issued
Action Date:	1/18/2000
Response Action Outcome:	A permanent solution has been achieved. Contamination has not been reduced to background.
Action Type:	A Notice sent to a Potentially Responsible Party (PRP)
Action Status:	A MassDEP piece of correspondence was issued (approvals, NORs, etc.
Action Date:	1/18/2000
Response Action Outcome:	A permanent solution has been achieved. Contamination has not been reduced to background.
Action Type:	Response Action Outcome - RAO
Action Status:	Level I - Technical Screen Audit
Action Date:	1/6/2014
Response Action Outcome:	A permanent solution has been achieved. Contamination has not been reduced to background.
Action Type:	RLFA
Action Status:	FLDRUN
Action Date:	10/2/2013
Response Action Outcome:	A permanent solution has been achieved. Contamination has not been reduced to background.
Action Type:	RLFA
Action Status:	FOLOFF
Action Date:	10/24/2000

MILL ST JUNKYARD (Continued) **S106953845**

Response Action Outcome: A permanent solution has been achieved. Contamination has not been reduced to background.

Action Type: Response Action Outcome - RAO
Action Status: RAO Statement Received
Action Date: 11/25/2013
Response Action Outcome: A permanent solution has been achieved. Contamination has not been reduced to background.

Action Type: Release Abatement Measure
Action Status: Completion Statement Received
Action Date: 11/25/2013
Response Action Outcome: A permanent solution has been achieved. Contamination has not been reduced to background.

Action Type: Release Abatement Measure
Action Status: Level I - Technical Screen Audit
Action Date: 11/27/2013
Response Action Outcome: A permanent solution has been achieved. Contamination has not been reduced to background.

Action Type: BOL
Action Status: SHPFAC
Action Date: 11/7/2013
Response Action Outcome: A permanent solution has been achieved. Contamination has not been reduced to background.

Action Type: Phase 4
Action Status: Level I - Technical Screen Audit
Action Date: 12/14/2009
Response Action Outcome: A permanent solution has been achieved. Contamination has not been reduced to background.

Action Type: Compliance and Enforcement Action
Action Status: Notice of Non-Compliance Issued
Action Date: 12/17/2007
Response Action Outcome: A permanent solution has been achieved. Contamination has not been reduced to background.

Action Type: RLFA
Action Status: FOLOFF
Action Date: 2/4/2000
Response Action Outcome: A permanent solution has been achieved. Contamination has not been reduced to background.

Action Type: RLFA
Action Status: FOLOFF
Action Date: 3/13/2013
Response Action Outcome: A permanent solution has been achieved. Contamination has not been reduced to background.

Action Type: RLFA
Action Status: FLDRAN
Action Date: 3/13/2013
Response Action Outcome: A permanent solution has been achieved. Contamination has not been reduced to background.

MILL ST JUNKYARD (Continued) **S106953845**

Action Type: RLFA
Action Status: FOLOFF
Action Date: 3/29/2000
Response Action Outcome: A permanent solution has been achieved. Contamination has not been reduced to background.

Action Type: Compliance and Enforcement Action
Action Status: Penalty Assessment Notice Issued
Action Date: 3/31/2014
Response Action Outcome: A permanent solution has been achieved. Contamination has not been reduced to background.

Action Type: RLFA
Action Status: FOLOFF
Action Date: 4/14/2000
Response Action Outcome: A permanent solution has been achieved. Contamination has not been reduced to background.

Action Type: Release Abatement Measure
Action Status: Level I - Technical Screen Audit
Action Date: 4/16/2013
Response Action Outcome: A permanent solution has been achieved. Contamination has not been reduced to background.

Action Type: Tier Classification
Action Status: Tier 2 Extension
Action Date: 4/2/2013
Response Action Outcome: A permanent solution has been achieved. Contamination has not been reduced to background.

Action Type: Release Abatement Measure
Action Status: Written Plan Received
Action Date: 4/2/2013
Response Action Outcome: A permanent solution has been achieved. Contamination has not been reduced to background.

Action Type: RLFA
Action Status: FOLOFF
Action Date: 4/4/2000
Response Action Outcome: A permanent solution has been achieved. Contamination has not been reduced to background.

Action Type: Compliance and Enforcement Action
Action Status: Notice of Enforcement Conference
Action Date: 5/8/2009
Response Action Outcome: A permanent solution has been achieved. Contamination has not been reduced to background.

Action Type: Compliance and Enforcement Action
Action Status: Notice of Non-Compliance Issued
Action Date: 6/29/2001
Response Action Outcome: A permanent solution has been achieved. Contamination has not been reduced to background.

Action Type: Compliance and Enforcement Action
Action Status: Notice of Enforcement Conference
Action Date: 7/10/2013

MILL ST JUNKYARD (Continued) **S106953845**

Response Action Outcome: A permanent solution has been achieved. Contamination has not been reduced to background.

Action Type: RLFA
Action Status: FOLOFF
Action Date: 7/2/2007
Response Action Outcome: A permanent solution has been achieved. Contamination has not been reduced to background.

Action Type: Release Abatement Measure
Action Status: Status or Interim Report Received
Action Date: 7/25/2013
Response Action Outcome: A permanent solution has been achieved. Contamination has not been reduced to background.

Action Type: BOL
Action Status: Transmittal, Notice, or Notification Received
Action Date: 8/12/2013
Response Action Outcome: A permanent solution has been achieved. Contamination has not been reduced to background.

Action Type: Phase 2
Action Status: Completion Statement Received
Action Date: 8/29/2006
Response Action Outcome: A permanent solution has been achieved. Contamination has not been reduced to background.

Action Type: Phase 3
Action Status: Completion Statement Received
Action Date: 8/29/2006
Response Action Outcome: A permanent solution has been achieved. Contamination has not been reduced to background.

Action Type: Tier Classification
Action Status: Tier 2 Classification
Action Date: 8/31/2001
Response Action Outcome: A permanent solution has been achieved. Contamination has not been reduced to background.

Action Type: Tier Classification
Action Status: Transmittal, Notice, or Notification Received
Action Date: 8/31/2001
Response Action Outcome: A permanent solution has been achieved. Contamination has not been reduced to background.

Action Type: Phase 2
Action Status: Scope of Work Received
Action Date: 8/31/2001
Response Action Outcome: A permanent solution has been achieved. Contamination has not been reduced to background.

Action Type: Phase 1
Action Status: Completion Statement Received
Action Date: 8/31/2001
Response Action Outcome: A permanent solution has been achieved. Contamination has not been reduced to background.

MILL ST JUNKYARD (Continued) **S106953845**

Action Type:	Release Abatement Measure
Action Status:	Level I - Technical Screen Audit
Action Date:	8/5/2013
Response Action Outcome:	A permanent solution has been achieved. Contamination has not been reduced to background.

Action Type:	Compliance and Enforcement Action
Action Status:	Notice of Non-Compliance Issued
Action Date:	9/12/2000
Response Action Outcome:	A permanent solution has been achieved. Contamination has not been reduced to background.

Action Type:	Phase 4
Action Status:	Written Plan Received
Action Date:	9/16/2009
Response Action Outcome:	A permanent solution has been achieved. Contamination has not been reduced to background.

BROWNFIELDS 2:

RTN:	2-0013117
RAO Class:	Not reported
Other RTNs:	Not reported
Current Owner:	Gould, Sherrill R.
MCP Status:	TIER 2
AUL:	Not reported
COCs:	Acetone, Arochlor, Benzenes, Lead
Former Use:	Not reported
Current Use:	Not reported
Total Acreage:	5

Release:

Release Tracking Number/Current Status:	2-0013117 / RAO
Primary ID:	Not reported
Official City:	GROTON
Notification:	01/18/2000
Category:	120 DY
Status Date:	11/25/2013
Phase:	PHASE IV
Response Action Outcome:	A2 - A permanent solution has been achieved. Contamination has not been reduced to background.
Oil / Haz Material Type:	Hazardous Material

Click here to access the MA DEP site for this facility:

ENFORCEMENT:

Region:	CERO
DEP Region:	CERO
DEP Program:	3,r
DEP Bureau:	BWSC
Program:	BWSC
Program Id:	2-0013117
High Or Low Level Enforcement:	HLE
FMF #:	Not reported
Comptroller Billing Name:	Not reported

MILL ST JUNKYARD (Continued) **S106953845**

Town Where Violation Occurred:	GROTON
Date Executed:	03/31/2014
ENF #:	PAN-CE-14-3R001
Document Type:	PAN
AG Ref (Y/N):	N
Doc Archived (Y/N):	Y
EJ Community (Y/N):	N
Regional Comment:	Not reported
Final Payment Due Date:	04/30/2014
ACOP $:	Not reported
PAN $:	$17,455.00
EMS (Y/N):	Not reported
EMS$:	Not reported
SEP (Y/N):	Not reported
SEP $:	Not reported
Demand $:	Not reported
Suspended $:	Not reported
Ownership:	Individually Owned

1444
ESE
> 1
3.342 mi.
17647 ft.

SANDY POND ESTATES
MOUNTAIN LAUREL WAY
AYER, MA 01432

FINDS **1012143268**
ECHO **N/A**

Relative:
Lower

Actual:
259 ft.

FINDS:

Registry ID: 110039179162

Environmental Interest/Information System
US National Pollutant Discharge Elimination System (NPDES) module of the Compliance Information System (ICIS) tracks surface water permits issued under the Clean Water Act. Under NPDES, all facilities that discharge pollutants from any point source into waters of the United States are required to obtain a permit. The permit will likely contain limits on what can be discharged, impose monitoring and reporting requirements, and include other provisions to ensure that the discharge does not adversely affect water quality.

ECHO:

Envid:	1012143268
Registry ID:	110039179162
DFR URL:	http://echo.epa.gov/detailed_facility_report?fid=110039179162

HE1445
SW
> 1
3.343 mi.
17652 ft.

2 HARVARD RD
SHIRLEY, MA 01464

Site 9 of 10 in cluster HE

LEAD **S113941162**
N/A

Relative:
Lower

Actual:
254 ft.

LEAD:

Community:	Shirley
Unit:	2RIG
Inspector Name:	Jack Lemoine
Inspector License Number:	1244

(Continued) **S113941162**

Activity Type:	INSPECT
Activity Date:	06/18/1998
Start Work Date:	10/05/1998
Activity Descriptions:	Comprehensive Initial Inspection
Outcomes:	Completed - Contact CLPPP for more information

HE1446 **LEAD** **S107307477**
SW **2 HARVARD RD** **N/A**
> 1 **SHIRLEY, MA 01464**
3.343 mi.
17652 ft. **Site 10 of 10 in cluster HE**

Relative: Lower

Actual: 254 ft.

LEAD:

Community:	Shirley
Unit:	5
Inspector Name:	Christine Caulfield
Inspector License Number:	1950
Activity Type:	INSPECT
Activity Date:	04/07/2003
Start Work Date:	Not reported
Activity Descriptions:	Comprehensive Initial Inspection
Outcomes:	Hazards Found

HI1447 **GLADYS PARKER ESTATE** **RGA LUST** **S114999023**
NNW **291 TOWNSEND RD** **N/A**
> 1 **WEST GROTON, MA**
3.347 mi.
17674 ft. **Site 1 of 2 in cluster HI**

Relative: Lower

Actual: 253 ft.

RGA LUST:

2012	GLADYS PARKER ESTATE	291 TOWNSEND RD
2011	GLADYS PARKER ESTATE	291 TOWNSEND RD
2010	GLADYS PARKER ESTATE	291 TOWNSEND RD
2009	GLADYS PARKER ESTATE	291 TOWNSEND RD
2008	GLADYS PARKER ESTATE	291 TOWNSEND RD
2007	GLADYS PARKER ESTATE	291 TOWNSEND RD
2006	GLADYS PARKER ESTATE	291 TOWNSEND RD
2005	GLADYS PARKER ESTATE	291 TOWNSEND RD
2004	GLADYS PARKER ESTATE	291 TOWNSEND RD
2003	GLADYS PARKER ESTATE	291 TOWNSEND RD
2002	GLADYS PARKER ESTATE	291 TOWNSEND RD

HI1448 **GLADYS PARKER ESTATE** **LUST RELEASE** **S104941764**
NNW **291 TOWNSEND RD** **N/A**
> 1 **WEST GROTON, MA 01472**
3.347 mi.
17674 ft. **Site 2 of 2 in cluster HI**

Relative: Lower

Actual: 253 ft.

LUST:

Facility:

Release Tracking Number/Current Status:	2-0013601 / RAO
Status Date:	04/11/2001
Source Type:	UST
Release Town:	GROTON

GLADYS PARKER ESTATE (Continued) **S104941764**

Notification Date: 12/11/2000
Category: 72 HR
Associated ID: Not reported
Phase: Not reported
Response Action Outcome: A1 - A permanent solution has been achieved. Contamination has been reduced to background or a threat of release has been eliminated.
Oil Or Haz Material: Oil

Location Type: RESIDNTIAL
Source: UST

Click here to access the MA DEP site for this facility:

Chemicals:
Chemical: C9 THRU C18 ALIPHATIC HYDROCARBONS
Quantity: 143 parts per million
Chemical: C11 THRU C22 AROMATIC HYDROCARBONS
Quantity: 85.5 parts per million
Chemical: C19 THRU C36 ALIPHATIC HYDROCARBONS
Quantity: 37.3 parts per million

Actions:
Action Type: A Notice sent to a Potentially Responsible Party (PRP)
Action Status: A MassDEP piece of correspondence was issued (approvals, NORs, etc.
Action Date: 1/10/2001
Response Action Outcome: A permanent solution has been achieved. Contamination has been reduced to background or a threat of release has been eliminated.

Action Type: Release Disposition
Action Status: Reportable Release under MGL 21E
Action Date: 12/11/2000
Response Action Outcome: A permanent solution has been achieved. Contamination has been reduced to background or a threat of release has been eliminated.

Action Type: Immediate Response Action
Action Status: IRA Assessment Only
Action Date: 12/11/2000
Response Action Outcome: A permanent solution has been achieved. Contamination has been reduced to background or a threat of release has been eliminated.

Action Type: RNF
Action Status: Reportable Release under MGL 21E
Action Date: 2/8/2001
Response Action Outcome: A permanent solution has been achieved. Contamination has been reduced to background or a threat of release has been eliminated.

Action Type: Immediate Response Action
Action Status: Written Plan Received
Action Date: 2/8/2001
Response Action Outcome: A permanent solution has been achieved. Contamination has been reduced to background or a threat of release has been eliminated.

Action Type: Immediate Response Action
Action Status: Imminent Hazard Evaluation Received
Action Date: 2/8/2001

GLADYS PARKER ESTATE (Continued) **S104941764**

Response Action Outcome: A permanent solution has been achieved. Contamination has been reduced to background or a threat of release has been eliminated.

Action Type: An activity type that is related to an Audit
Action Status: NOA
Action Date: 3/19/2002
Response Action Outcome: A permanent solution has been achieved. Contamination has been reduced to background or a threat of release has been eliminated.

Action Type: Response Action Outcome - RAO
Action Status: RAO Statement Received
Action Date: 4/11/2001
Response Action Outcome: A permanent solution has been achieved. Contamination has been reduced to background or a threat of release has been eliminated.

Action Type: RLFA
Action Status: FLDRAN
Action Date: 4/16/2002
Response Action Outcome: A permanent solution has been achieved. Contamination has been reduced to background or a threat of release has been eliminated.

Action Type: An activity type that is related to an Audit
Action Status: RFI
Action Date: 4/30/2002
Response Action Outcome: A permanent solution has been achieved. Contamination has been reduced to background or a threat of release has been eliminated.

Action Type: Response Action Outcome - RAO
Action Status: Level III - Comprehensive Audit
Action Date: 5/22/2002
Response Action Outcome: A permanent solution has been achieved. Contamination has been reduced to background or a threat of release has been eliminated.

Action Type: An activity type that is related to an Audit
Action Status: NAFNVD
Action Date: 5/22/2002
Response Action Outcome: A permanent solution has been achieved. Contamination has been reduced to background or a threat of release has been eliminated.

Release:
Release Tracking Number/Current Status: 2-0013601 / RAO
Primary ID: Not reported
Official City: GROTON
Notification: 12/11/2000
Category: 72 HR
Status Date: 04/11/2001
Phase: Not reported
Response Action Outcome: A1 - A permanent solution has been achieved. Contamination has been reduced to background or a threat of release has been eliminated.
Oil / Haz Material Type: Oil

Click here to access the MA DEP site for this facility:

HD1449 NNE > 1 3.359 mi. 17734 ft. | **GROTON COLLISION REPAIR 455 MAIN ST GROTON, MA 01450** | **HW GEN** | **S112552283 N/A**

Site 4 of 8 in cluster HD

Relative: Lower

Actual: 236 ft.

HW GEN:

EPA Id:	MAD981062243
RCRA Generator Status:	VSQG
State Generator Status:	Not reported

HD1450 NNE > 1 3.359 mi. 17734 ft. | **GROTON COLLISION REPAIR 455 MAIN ST GROTON, MA 01450** | **RCRA-CESQG FINDS ECHO** | **1000416139 MAD981062243**

Site 5 of 8 in cluster HD

Relative: Lower

Actual: 236 ft.

RCRA-CESQG:

Date form received by agency:	07/30/2014
Facility name:	GROTON COLLISION REPAIR
Facility address:	455 MAIN ST GROTON, MA 01450
EPA ID:	MAD981062243
Contact:	ROBERT OLSON
Contact address:	455 MAIN ST GROTON, MA 014500000
Contact country:	US
Contact telephone:	(978) 448-5090
Contact email:	Not reported
EPA Region:	01
Land type:	Private
Classification:	Conditionally Exempt Small Quantity Generator
Description:	Handler: generates 100 kg or less of hazardous waste per calendar month, and accumulates 1000 kg or less of hazardous waste at any time; or generates 1 kg or less of acutely hazardous waste per calendar month, and accumulates at any time: 1 kg or less of acutely hazardous waste; or 100 kg or less of any residue or contaminated soil, waste or other debris resulting from the cleanup of a spill, into or on any land or water, of acutely hazardous waste; or generates 100 kg or less of any residue or contaminated soil, waste or other debris resulting from the cleanup of a spill, into or on any land or water, of acutely hazardous waste during any calendar month, and accumulates at any time: 1 kg or less of acutely hazardous waste; or 100 kg or less of any residue or contaminated soil, waste or other debris resulting from the cleanup of a spill, into or on any land or water, of acutely hazardous waste

Owner/Operator Summary:

Owner/operator name:	GROTON COLLISION REPAIR INC
Owner/operator address:	455 MAIN ST GROTON, MA 01450
Owner/operator country:	US
Owner/operator telephone:	Not reported
Legal status:	Private
Owner/Operator Type:	Operator
Owner/Op start date:	03/01/1990
Owner/Op end date:	Not reported
Owner/operator name:	445 MAIN ST REALTY TRUST

GROTON COLLISION REPAIR (Continued) **1000416139**

Owner/operator address: 455 MAIN ST
GROTON, MA 01450
Owner/operator country: US
Owner/operator telephone: Not reported
Legal status: Private
Owner/Operator Type: Owner
Owner/Op start date: 01/01/2004
Owner/Op end date: Not reported

Handler Activities Summary:
U.S. importer of hazardous waste: No
Mixed waste (haz. and radioactive): No
Recycler of hazardous waste: No
Transporter of hazardous waste: No
Treater, storer or disposer of HW: No
Underground injection activity: No
On-site burner exemption: No
Furnace exemption: No
Used oil fuel burner: No
Used oil processor: No
User oil refiner: No
Used oil fuel marketer to burner: No
Used oil Specification marketer: No
Used oil transfer facility: No
Used oil transporter: No

. Waste code: D001
. Waste name: IGNITABLE WASTE

. Waste code: D018
. Waste name: BENZENE

. Waste code: D035
. Waste name: METHYL ETHYL KETONE

. Waste code: D039
. Waste name: TETRACHLOROETHYLENE

. Waste code: F003
. Waste name: THE FOLLOWING SPENT NONHALOGENATED SOLVENTS: XYLENE, ACETONE, ETHYL ACETATE, ETHYL BENZENE, ETHYL ETHER, METHYL ISOBUTYL KETONE, N-BUTYL ALCOHOL, CYCLOHEXANONE, AND METHANOL; ALL SPENT SOLVENT MIXTURES/BLENDS CONTAINING, BEFORE USE, ONLY THE ABOVE SPENT NONHALOGENATED SOLVENTS; AND ALL SPENT SOLVENT MIXTURES/BLENDS CONTAINING, BEFORE USE, ONE OR MORE OF THE ABOVE NONHALOGENATED SOLVENTS, AND A TOTAL OF TEN PERCENT OR MORE (BY VOLUME) OF ONE OR MORE OF THOSE SOLVENTS LISTED IN F001, F002, F004, AND F005; AND STILL BOTTOMS FROM THE RECOVERY OF THESE SPENT SOLVENTS AND SPENT SOLVENT MIXTURES.

. Waste code: F005
. Waste name: THE FOLLOWING SPENT NONHALOGENATED SOLVENTS: TOLUENE, METHYL ETHYL KETONE, CARBON DISULFIDE, ISOBUTANOL, PYRIDINE, BENZENE, 2-ETHOXYETHANOL, AND 2-NITROPROPANE; ALL SPENT SOLVENT MIXTURES/BLENDS CONTAINING, BEFORE USE, A TOTAL OF TEN PERCENT OR MORE (BY VOLUME) OF ONE OR MORE OF THE ABOVE NONHALOGENATED SOLVENTS OR THOSE SOLVENTS LISTED IN F001, F002, OR F004; AND STILL BOTTOMS FROM THE RECOVERY OF

GROTON COLLISION REPAIR (Continued) **1000416139**

THESE SPENT SOLVENTS AND SPENT SOLVENT MIXTURES.

Historical Generators:
Date form received by agency: 01/28/1985
Site name: GROTON COLLISION REPAIR
Classification: Conditionally Exempt Small Quantity Generator

. Waste code: D001
. Waste name: IGNITABLE WASTE

Violation Status: No violations found

Evaluation Action Summary:
Evaluation date: 04/15/1988
Evaluation: COMPLIANCE EVALUATION INSPECTION ON-SITE
Area of violation: Not reported
Date achieved compliance: Not reported
Evaluation lead agency: State

FINDS:

Registry ID: 110003459882

Environmental Interest/Information System
RCRAInfo is a national information system that supports the Resource Conservation and Recovery Act (RCRA) program through the tracking of events and activities related to facilities that generate, transport, and treat, store, or dispose of hazardous waste. RCRAInfo allows RCRA program staff to track the notification, permit, compliance, and corrective action activities required under RCRA.

MA-EPICS - Massachussetts Environmental Protection Integrated Computer System

ECHO:
Envid: 1000416139
Registry ID: 110003459882
DFR URL: http://echo.epa.gov/detailed_facility_report?fid=110003459882

HD1451 **EDR Hist Auto** **1015504431**
NNE **455 MAIN ST** **N/A**
> 1 **GROTON, MA 01450**
3.359 mi.
17734 ft. **Site 6 of 8 in cluster HD**

Relative:
Lower

Actual:
236 ft.

EDR Historical Auto Stations:
Name: GROTON COLLISION REPAIR
Year: 1999
Address: 455 MAIN ST

Name: GROTON COLLISION REPAIR
Year: 2000
Address: 455 MAIN ST

Name: GROTON AUTO BODY
Year: 2002

(Continued) **1015504431**

Address: 455 MAIN ST

Name: GROTON COLLISION REPAIR
Year: 2005
Address: 455 MAIN ST

Name: GROTON COLLISION REPAIR
Year: 2006
Address: 455 MAIN ST

Name: GROTON COLLISION REPAIR
Year: 2007
Address: 455 MAIN ST

Name: GROTON COLLISION REPAIR
Year: 2008
Address: 455 MAIN ST

Name: GROTON COLLISION REPAIR INC
Year: 2009
Address: 455 MAIN ST

Name: GROTON COLLISION REPAIR
Year: 2011
Address: 455 MAIN ST

Name: GROTON COLLISION REPAIR
Year: 2012
Address: 455 MAIN ST

HD1452 **WILSONS SERVICE CENTER** **HW GEN** **S113411369**
NNE **455 MAIN ST** **N/A**
> 1 **GROTON, MA 01450**
3.359 mi.
17734 ft. **Site 7 of 8 in cluster HD**

Relative:
Lower

Actual:
236 ft.

HW GEN:
EPA Id: MV9784480333
RCRA Generator Status: Not reported
State Generator Status: SQG-MA

HD1453 **WILSONS SERVICE CENTER** **FINDS** **1015941663**
NNE **455 MAIN ST** **ECHO** **N/A**
> 1 **GROTON, MA 01450**
3.359 mi.
17734 ft. **Site 8 of 8 in cluster HD**

Relative:
Lower

Actual:
236 ft.

FINDS:

Registry ID: 110046471527

Environmental Interest/Information System
MA-EPICS - Massachussetts Environmental Protection Integrated Computer System

WILSONS SERVICE CENTER (Continued) **1015941663**

ECHO:

Envid:	1015941663
Registry ID:	110046471527
DFR URL:	http://echo.epa.gov/detailed_facility_report?fid=110046471527

HH1454 **LEAD** **S113967750**
NNE **250 MILL ST** **N/A**
> 1 **GROTON, MA 01450**
3.359 mi.
17738 ft. **Site 2 of 4 in cluster HH**

Relative:
Lower

Actual:
225 ft.

LEAD:

Community:	Groton
Unit:	Not reported
Inspector Name:	Judith Giorgio
Inspector License Number:	2346
Activity Type:	INSPECT
Activity Date:	08/01/1996
Start Work Date:	09/25/1996
Activity Descriptions:	Comprehensive Initial Inspection
Outcomes:	Hazards Found

HH1455 **LEAD** **S107322820**
NNE **250 MILL ST** **N/A**
> 1 **GROTON, MA 01450**
3.359 mi.
17738 ft. **Site 3 of 4 in cluster HH**

Relative:
Lower

Actual:
225 ft.

LEAD:

Community:	Groton
Unit:	Not reported
Inspector Name:	Ronald Gagnon
Inspector License Number:	1116
Activity Type:	COMPLIANCE
Activity Date:	09/25/1996
Start Work Date:	09/25/1996
Activity Descriptions:	Letter of Full Deleading Comp
Outcomes:	Issued

1456 **DEVENS FEDERAL MEDICAL CENTER** **TIER 2** **S112293630**
SSW **42 PATTON RD.** **N/A**
> 1 **AYER, MA 01432**
3.360 mi.
17741 ft.

Relative:
Higher

Actual:
329 ft.

TIER 2:

Report Year:	2013
Facility Id:	FATR20139U8408002FL0
Facility Dept:	Safety Department
Latitude:	42.5267
Longitude:	71.6224
Mailing Address:	P.O. BOX 880
Mailing City/State/Zip:	01432
Mailing Country:	USA

DEVENS FEDERAL MEDICAL CENTER (Continued) **S112293630**

Notes:	Not reported
All Chemicals Same As Last Yr:	Not reported
Date Signed:	2/27/2014
Dike Or Other Safeguard:	Not reported
Failed Validation:	Not reported
Date Modified:	08/25/2014
Fees Total:	Not reported
Num Of Employees:	531
Site Coord Abbreviated?:	Not reported
Site Map:	Not reported
State Label Code:	MA2013
Submitted By:	Lee Ann Schmidt
Validation Report:	Not reported
Fire District:	Not reported
Latlong Location Description:	Not reported
Latlong Method:	Not reported

Record Key:	FDTR20139U8408003FLF
Id:	92214
Type:	NAICS
Description:	Correctional Institutions
Last Modified:	2/25/2014

Record Key:	FDTR20139U8408004FLF
Id:	92214
Type:	Dun & Bradstreet
Description:	CORRECTIONAL INSTITUTIONS
Last Modified:	2/25/2014

Record Key:	FDTR20139U848H006LB7
Id:	9223
Type:	SIC
Description:	CORRECTIONAL INSTITUTIONS
Last Modified:	2/25/2014

Contact:

Report Year:	2013
Contact Record Id:	CTTR20139U84DV0077PV
Title:	Environmental and Safety Compliance Administrator
Contact Name:	Schmidt
Contact Email:	LaSchmidt@bop.gov
Contact Mail Address:	P.O.Box 880
Contact Mail City:	Ayer
Contact Mail State:	MA
Contact Mail Zip:	01432
Contact Mail Country:	USA
Contact1 Type:	Emergency Contact
Contact2 Type:	Other
Contact3 Type:	Fac. Emergency Coordinator
Contact4 Type:	Tier II Information Contact
Modification Date:	8/25/2014

Contact:

Report Year:	2013
Contact Record Id:	CTTR20139U84N100CAPT

DEVENS FEDERAL MEDICAL CENTER (Continued) **S112293630**

Title:	Associate Warden of Medical
Contact Name:	Russell
Contact Email:	Dhrussell@bop.gov
Contact Mail Address:	42 Patton Rd.
Contact Mail City:	Ayer
Contact Mail State:	MA
Contact Mail Zip:	01432
Contact Mail Country:	USA
Contact1 Type:	Emergency Contact
Contact2 Type:	Other
Contact3 Type:	Not reported
Contact4 Type:	Not reported
Modification Date:	8/25/2014

Contact:

Report Year:	2013
Contact Record Id:	CTTR20139U85EG00H6DE
Title:	Warden
Contact Name:	Grondolsky
Contact Email:	JGrondolsky@bop.gov
Contact Mail Address:	42 Patton Rd.
Contact Mail City:	Ayer
Contact Mail State:	MA
Contact Mail Zip:	01432
Contact Mail Country:	USA
Contact1 Type:	Owner / Operator
Contact2 Type:	Emergency Contact
Contact3 Type:	Not reported
Contact4 Type:	Not reported
Modification Date:	8/25/2014

Chemicals:

Acute:	T
Ave Amount:	36582
Ave Amount Code:	07
Chem Inv Record Id:	CVTR20139U85VM00N9YT
Chem Same As Last Yr:	Not reported
Chronic:	T
CICAS:	Not reported
CI EHS Chemical:	Not reported
CI Last Modified:	8/25/2014
Days On Site:	365
Entered Chemical Name:	Battery Fluid,Acid, with Battery
Fire:	T
Gas:	Not reported
Liquid:	T
Max Amount:	36582
Max Amount Code:	07
Max Amt Container:	2750
Mixture:	T
Pressure:	Not reported
Pure:	Not reported
Reactive:	T
Solid:	T

DEVENS FEDERAL MEDICAL CENTER (Continued) **S112293630**

State01 Checkbox:	T
State01 Number:	10,000
State01 Text:	Not reported
State02 Checkbox:	Not reported
State02 Number:	12
State02 Text:	Year
State03 Checkbox:	Not reported
State03 Number:	500
State03 Text:	Not reported
State04 Checkbox:	Not reported
State04 Number:	500
State04 Text:	Solid
State05 Checkbox:	Not reported
State05 Text:	Not reported
State06 Checkbox:	Not reported
State06 Text:	Not reported
State07 Checkbox:	Not reported
State07 Text:	WET CELL BATTERIES, REPLACED AS NEEDED.
State1 Contact Field:	VARRIES
State Label Code:	MA2013
Trade Secret:	Not reported

Location:

Record Key:	CLTR20139U86H000PS65
Chem Inv Record Id:	CVTR20139U85VM00N9YT
Type Code:	Battery
Pressure Code:	Ambient pressure
Temperature Code:	Ambient temperature
Location:	VEHICLE GARAGE
Amount:	19262
Amount Unit:	pounds
Last Modified:	8/25/2014

Chemical Mixture:

Record Key:	CMTR20139UCEV4005FWC
Chem Inv Rec Id:	CVTR20139U85VM00N9YT
Mx Chem:	LEAD
Mx CAS:	Not reported
Percentage:	70
Wt Vol:	Wt
Mx EHS:	Not reported
Mx Last Modified:	8/25/2014

Record Key:	CMTR20139UCEX30065TK
Chem Inv Rec Id:	CVTR20139U85VM00N9YT
Mx Chem:	BATTERY FLUID, ACID, WITH BATTERY
Mx CAS:	Not reported
Percentage:	30
Wt Vol:	Wt
Mx EHS:	Not reported
Mx Last Modified:	8/25/2014

Acute:	Not reported
Ave Amount:	22,831
Ave Amount Code:	06
Chem Inv Record Id:	CVTR20139UCF6R007HWK

DEVENS FEDERAL MEDICAL CENTER (Continued) **S112293630**

Chem Same As Last Yr:	Not reported
Chronic:	T
CICAS:	Not reported
CI EHS Chemical:	Not reported
CI Last Modified:	8/25/2014
Days On Site:	365
Entered Chemical Name:	DIESEL FUEL
Fire:	T
Gas:	Not reported
Liquid:	T
Max Amount:	36,713
Max Amount Code:	07
Max Amt Container:	36,713
Mixture:	T
Pressure:	Not reported
Pure:	Not reported
Reactive:	Not reported
Solid:	Not reported
State01 Checkbox:	Not reported
State01 Number:	10,000
State01 Text:	Not reported
State02 Checkbox:	T
State02 Number:	1
State02 Text:	Month
State03 Checkbox:	Not reported
State03 Number:	70,000
State03 Text:	Not reported
State04 Checkbox:	Not reported
State04 Number:	5,000
State04 Text:	Liquid
State05 Checkbox:	Not reported
State05 Text:	Not reported
State06 Checkbox:	Not reported
State06 Text:	Not reported
State07 Checkbox:	Not reported
State07 Text:	UST DIESEL FUEL TANK RE-FILLED ON SITE AS NEEDED.
State1 Contact Field:	VARRIES
State Label Code:	MA2013
Trade Secret:	Not reported

Location:

Record Key:	CLTR20139UCFX100BJ1C
Chem Inv Record Id:	CVTR20139UCF6R007HWK
Type Code:	Below ground tank
Pressure Code:	Ambient pressure
Temperature Code:	Less than ambient temp. / not cryog
Location:	VEHICLE GARAGE
Amount:	Not reported
Amount Unit:	pounds
Last Modified:	8/25/2014

Chemical Mixture:

Record Key:	CMTR20139UCFYH00CTJP
Chem Inv Rec Id:	CVTR20139UCF6R007HWK
Mx Chem:	DIESEL FUEL
Mx CAS:	Not reported
Percentage:	100

DEVENS FEDERAL MEDICAL CENTER (Continued) **S112293630**

Wt Vol:	Wt
Mx EHS:	Not reported
Mx Last Modified:	8/25/2014

Acute:	T
Ave Amount:	87300
Ave Amount Code:	09
Chem Inv Record Id:	CVTR20139UCF6T008KW4
Chem Same As Last Yr:	Not reported
Chronic:	T
CICAS:	68476-33-5
CI EHS Chemical:	Not reported
CI Last Modified:	8/25/2014
Days On Site:	365
Entered Chemical Name:	FUEL OILS
Fire:	T
Gas:	Not reported
Liquid:	T
Max Amount:	93,017
Max Amount Code:	09
Max Amt Container:	62582
Mixture:	T
Pressure:	Not reported
Pure:	Not reported
Reactive:	T
Solid:	Not reported
State01 Checkbox:	Not reported
State01 Number:	10,000
State01 Text:	Not reported
State02 Checkbox:	T
State02 Number:	3
State02 Text:	Year
State03 Checkbox:	Not reported
State03 Number:	70,000
State03 Text:	Not reported
State04 Checkbox:	Not reported
State04 Number:	5,000
State04 Text:	Liquid
State05 Checkbox:	Not reported
State05 Text:	Not reported
State06 Checkbox:	Not reported
State06 Text:	Not reported
State07 Checkbox:	Not reported
State07 Text:	NUMBER 2 FUEL OIL IN UST'S SHIPPED AS NEEDED.
State1 Contact Field:	VARRIES
State Label Code:	MA2013
Trade Secret:	Not reported

Location:

Record Key:	CLTR20139UCGU100DCCN
Chem Inv Record Id:	CVTR20139UCF6T008KW4
Type Code:	Below ground tank
Pressure Code:	Ambient pressure
Temperature Code:	Less than ambient temp. / not cryog
Location:	POWERHOUSE- TANK 1
Amount:	42862
Amount Unit:	gallons

DEVENS FEDERAL MEDICAL CENTER (Continued) **S112293630**

Last Modified:	8/25/2014
Record Key:	CLTR20139UCH3R00ER7E
Chem Inv Record Id:	CVTR20139UCF6T008KW4
Type Code:	Below ground tank
Pressure Code:	Ambient pressure
Temperature Code:	Less than ambient temp. / not cryog
Location:	POWERHOUSE- TANK 2
Amount:	62582
Amount Unit:	gallons
Last Modified:	8/25/2014

Chemical Mixture:

Record Key:	CMTR20139UCH5G00F8HW
Chem Inv Rec Id:	CVTR20139UCF6T008KW4
Mx Chem:	FUEL OILS
Mx CAS:	68476-33-5
Percentage:	100
Wt Vol:	Vol
Mx EHS:	Not reported
Mx Last Modified:	8/25/2014

Acute:	T
Ave Amount:	19387
Ave Amount Code:	06
Chem Inv Record Id:	CVTR20139UCF6U009LKK
Chem Same As Last Yr:	Not reported
Chronic:	T
CICAS:	86290-81-5
CI EHS Chemical:	Not reported
CI Last Modified:	8/25/2014
Days On Site:	365
Entered Chemical Name:	GASOLINES: AUTOMOTIVE (<4.23G LEAD/GAL)
Fire:	T
Gas:	Not reported
Liquid:	T
Max Amount:	32104
Max Amount Code:	07
Max Amt Container:	32104
Mixture:	T
Pressure:	Not reported
Pure:	Not reported
Reactive:	T
Solid:	Not reported
State01 Checkbox:	Not reported
State01 Number:	10,000
State01 Text:	Not reported
State02 Checkbox:	T
State02 Number:	6
State02 Text:	Year
State03 Checkbox:	Not reported
State03 Number:	70,000
State03 Text:	Not reported
State04 Checkbox:	Not reported
State04 Number:	10,000
State04 Text:	Liquid

DEVENS FEDERAL MEDICAL CENTER (Continued) **S112293630**

State05 Checkbox:	Not reported
State05 Text:	Not reported
State06 Checkbox:	Not reported
State06 Text:	Not reported
State07 Checkbox:	Not reported
State07 Text:	UST GASOLINE TANK RE-FILLED AS NEEDED FOR FLEET VEHICLES.
State1 Contact Field:	VARRIES
State Label Code:	MA2013
Trade Secret:	Not reported

Location:

Record Key:	CLTR20139UCHJA00GBY5
Chem Inv Record Id:	CVTR20139UCF6U009LKK
Type Code:	Below ground tank
Pressure Code:	Ambient pressure
Temperature Code:	Less than ambient temp. / not cryog
Location:	VEHICLE GARAGE
Amount:	32104
Amount Unit:	gallons
Last Modified:	8/25/2014

Chemical Mixture:

Record Key:	CMTR20139UCHM500HTH5
Chem Inv Rec Id:	CVTR20139UCF6U009LKK
Mx Chem:	GASOLINES: AUTOMOTIVE (<4.23G LEAD/GAL)
Mx CAS:	86290-81-5
Percentage:	100
Wt Vol:	Vol
Mx EHS:	Not reported
Mx Last Modified:	8/25/2014

Acute:	T
Ave Amount:	52711
Ave Amount Code:	08
Chem Inv Record Id:	CVTR20139UCF6U00ALSF
Chem Same As Last Yr:	Not reported
Chronic:	Not reported
CICAS:	Not reported
CI EHS Chemical:	Not reported
CI Last Modified:	8/25/2014
Days On Site:	365
Entered Chemical Name:	LIQUID OXYGEN
Fire:	T
Gas:	Not reported
Liquid:	T
Max Amount:	57162
Max Amount Code:	08
Max Amt Container:	57162
Mixture:	Not reported
Pressure:	T
Pure:	T
Reactive:	T
Solid:	Not reported
State01 Checkbox:	Not reported
State01 Number:	10,000
State01 Text:	Not reported

DEVENS FEDERAL MEDICAL CENTER (Continued) **S112293630**

State02 Checkbox:	T
State02 Number:	6
State02 Text:	Year
State03 Checkbox:	Not reported
State03 Number:	70,000
State03 Text:	Not reported
State04 Checkbox:	Not reported
State04 Number:	10,000
State04 Text:	Liquid
State05 Checkbox:	Not reported
State05 Text:	Not reported
State06 Checkbox:	Not reported
State06 Text:	Not reported
State07 Checkbox:	Not reported
State07 Text:	LOX AST RE-FILLED AS NEEDED FOR MEDICAL FACILITY.
State1 Contact Field:	VARRIES
State Label Code:	MA2013
Trade Secret:	Not reported

Location:

Record Key:	CLTR20139UCJ2X00JFGW
Chem Inv Record Id:	CVTR20139UCF6U00ALSF
Type Code:	Above ground tank
Pressure Code:	Greater than ambient pressure
Temperature Code:	Ambient temperature
Location:	BEHIND HEALTH SERVICES-N.E. EXTERIOR
Amount:	57162
Amount Unit:	pounds
Last Modified:	8/25/2014

Chemical Mixture:

Record Key:	CMTR20139UCJK600KHKY
Chem Inv Rec Id:	CVTR20139UCF6U00ALSF
Mx Chem:	LIQUID OXYGEN
Mx CAS:	Not reported
Percentage:	100
Wt Vol:	Wt
Mx EHS:	Not reported
Mx Last Modified:	8/25/2014

Acute:	T
Ave Amount:	.96
Ave Amount Code:	01
Chem Inv Record Id:	CVTR20139UCJUD00LG4X
Chem Same As Last Yr:	Not reported
Chronic:	T
CICAS:	7439-97-6
CI EHS Chemical:	T
CI Last Modified:	8/25/2014
Days On Site:	365
Entered Chemical Name:	MERCURY METAL
Fire:	Not reported
Gas:	Not reported
Liquid:	Not reported
Max Amount:	1.73
Max Amount Code:	01

DEVENS FEDERAL MEDICAL CENTER (Continued) **S112293630**

Max Amt Container:	1
Mixture:	T
Pressure:	Not reported
Pure:	Not reported
Reactive:	Not reported
Solid:	T
State01 Checkbox:	T
State01 Number:	10,000
State01 Text:	Not reported
State02 Checkbox:	Not reported
State02 Number:	6
State02 Text:	Year
State03 Checkbox:	Not reported
State03 Number:	2000
State03 Text:	Not reported
State04 Checkbox:	Not reported
State04 Number:	1
State04 Text:	Solid
State05 Checkbox:	Not reported
State05 Text:	Not reported
State06 Checkbox:	Not reported
State06 Text:	Not reported
State07 Checkbox:	Not reported
State07 Text:	MERCURY AMALGAM SHIPPED FOR DENTAL PROCEDURES.
State1 Contact Field:	VARRIES
State Label Code:	MA2013
Trade Secret:	Not reported

Location:

Record Key:	CLTR20139UCJZR00M470
Chem Inv Record Id:	CVTR20139UCJUD00LG4X
Type Code:	Fiber Drum
Pressure Code:	Ambient pressure
Temperature Code:	Ambient temperature
Location:	DENTAL CLINIC
Amount:	1.73
Amount Unit:	pounds
Last Modified:	8/25/2014

Chemical Mixture:

Record Key:	CMTR20139UCK2500N6MS
Chem Inv Rec Id:	CVTR20139UCJUD00LG4X
Mx Chem:	MERCURY METAL
Mx CAS:	7439-97-6
Percentage:	50
Wt Vol:	Wt
Mx EHS:	T
Mx Last Modified:	8/25/2014

Record Key:	CMTR20139UCK3L00PF0G
Chem Inv Rec Id:	CVTR20139UCJUD00LG4X
Mx Chem:	COPPER
Mx CAS:	Not reported
Percentage:	35
Wt Vol:	Wt
Mx EHS:	Not reported
Mx Last Modified:	8/25/2014

DEVENS FEDERAL MEDICAL CENTER (Continued) **S112293630**

Record Key:	CMTR20139UCK4300QVUM
Chem Inv Rec Id:	CVTR20139UCJUD00LG4X
Mx Chem:	SILVER
Mx CAS:	Not reported
Percentage:	6
Wt Vol:	Wt
Mx EHS:	Not reported
Mx Last Modified:	8/25/2014

Record Key:	CMTR20139UCK4Q00RDTD
Chem Inv Rec Id:	CVTR20139UCJUD00LG4X
Mx Chem:	TIN
Mx CAS:	Not reported
Percentage:	9
Wt Vol:	Wt
Mx EHS:	Not reported
Mx Last Modified:	8/25/2014

HJ1457 **MCI SHIRLEY DEPT OF CORRECTIONS** **FINDS** **1009433224**
SW **4-7 HARVARD RD** **N/A**
> 1 **SHIRLEY, MA 01464**
3.366 mi.
17773 ft. **Site 1 of 4 in cluster HJ**

Relative: Higher

Actual: 268 ft.

FINDS:

Registry ID: 110024325791

Environmental Interest/Information System
MA-EPICS - Massachussetts Environmental Protection Integrated Computer System

---

HJ1458 **DOC - MCI SHIRLEY AND SOUSA BARANOWSKI** **UST** **U003302694**
SW **HARVARD RD** **AIRS** **N/A**
> 1 **SHIRLEY, MA 01464** **Financial Assurance**
3.366 mi.
17773 ft. **Site 2 of 4 in cluster HJ**

Relative: Higher

Actual: 268 ft.

UST:

Facility:

Facility ID:	14120
Owner Id:	80630
Owner:	COMM OF MASS DEPT OF CORRECTIONS
Owner Address:	50 MAPLE ST
Owner City,St,Zip:	MILFORD, MA 01757
Telephone:	Not reported
Description:	Government Entity
Facility address 2:	Not reported
Owner address 2:	Not reported
Latitude:	42.54091
Longitude:	-71.65505

DOC - MCI SHIRLEY AND SOUSA BARANOWSKI (Continued) **U003302694**

Contact name: Not reported
Contact address1: Not reported
Contact address2: Not reported
Contact city: Not reported
Contact state: Not reported
Contact zip: Not reported
Contact email: Not reported
Update: 2013-11-13 00:00:00
Update by: Not reported
Fac status: OPEN

Tank ID: 1
Tank Status: In Use
Status Date: Not reported
Date Installed: 01/01/1999
Capacity: 10000.00000
Contents: Gasoline
Tank Usage: Motor Vehi
Tank Leak Detection: Continuous Interstitial Monitoring
Pipe Leak Detection: Quarterly visual inspection and annual product line tightness test
Latitude: Not reported
Longitude: Not reported
Tank construct: Double-walled non-corrodible (including "composite") material (cathodic protection not required)
Pipe construct: Single-walled metal (Corrosion protection required)
Ptype: Not reported
Number of compartment: Not reported
Pipe install date: Not reported
Pipe leak install date: Not reported
Submersible sump: N
Submersible sump install date: Not reported
Turbine sump: N
Turbine sump sensor: N
Intermediate sump: N
Intermediate sump sensor: N
Spill bucket installed date: Not reported
Spill bucket sensor: N
Overfill protect install: Not reported
Overfill protect type: Not reported
Automatic line leak detect: Not reported
Tank corrosion type: Not reported
Leak corrosion type: Not reported

Tank ID: 11
Tank Status: In Use
Status Date: Not reported
Date Installed: 06/01/1997
Capacity: 20000.00000
Contents: Bulk Heati
Tank Usage: Emergency
Tank Leak Detection: Continuous Interstitial Monitoring
Pipe Leak Detection: Not reported
Latitude: Not reported
Longitude: Not reported
Tank construct: Double-walled metal tank (cathodic protection required)
Pipe construct: Single-walled metal (Corrosion protection required)

DOC - MCI SHIRLEY AND SOUSA BARANOWSKI (Continued) **U003302694**

Ptype: Not reported
Number of compartment: Not reported
Pipe install date: Not reported
Pipe leak install date: Not reported
Submersible sump: N
Submersible sump install date: Not reported
Turbine sump: N
Turbine sump sensor: N
Intermediate sump: N
Intermediate sump sensor: N
Spill bucket installed date: Not reported
Spill bucket sensor: N
Overfill protect install: Not reported
Overfill protect type: Not reported
Automatic line leak detect: Not reported
Tank corrosion type: Not reported
Leak corrosion type: Not reported

Tank ID: 12
Tank Status: In Use
Status Date: Not reported
Date Installed: 06/01/1997
Capacity: 20000.00000
Contents: Bulk Heati
Tank Usage: Emergency
Tank Leak Detection: Continuous Interstitial Monitoring
Pipe Leak Detection: Not reported
Latitude: Not reported
Longitude: Not reported
Tank construct: Double-walled metal tank (cathodic protection required)
Pipe construct: Single-walled metal (Corrosion protection required)
Ptype: Not reported
Number of compartment: Not reported
Pipe install date: Not reported
Pipe leak install date: Not reported
Submersible sump: N
Submersible sump install date: Not reported
Turbine sump: N
Turbine sump sensor: N
Intermediate sump: N
Intermediate sump sensor: N
Spill bucket installed date: Not reported
Spill bucket sensor: N
Overfill protect install: Not reported
Overfill protect type: Not reported
Automatic line leak detect: Not reported
Tank corrosion type: Not reported
Leak corrosion type: Not reported

Tank ID: 2
Tank Status: Tank Removed
Status Date: 04/01/1998
Date Installed: Not reported
Capacity: 1000.00000
Contents: Gasoline

DOC - MCI SHIRLEY AND SOUSA BARANOWSKI (Continued) **U003302694**

Tank Usage: Motor Vehi
Tank Leak Detection: Manual Tank Gauging (1,000G or less capacity tank)
Pipe Leak Detection: Quarterly visual inspection and annual product line tightness test
Latitude: Not reported
Longitude: Not reported
Tank construct: Single-walled metal tank (cathodic protection required)
Pipe construct: Single-walled metal (Corrosion protection required)
Ptype: Not reported
Number of compartment: Not reported
Pipe install date: Not reported
Pipe leak install date: Not reported
Submersible sump: N
Submersible sump install date: Not reported
Turbine sump: N
Turbine sump sensor: N
Intermediate sump: N
Intermediate sump sensor: N
Spill bucket installed date: Not reported
Spill bucket sensor: N
Overfill protect install: Not reported
Overfill protect type: Not reported
Automatic line leak detect: Not reported
Tank corrosion type: Not reported
Leak corrosion type: Not reported

Tank ID: 3
Tank Status: In Use
Status Date: Not reported
Date Installed: 01/01/1997
Capacity: 1000.00000
Contents: Diesel
Tank Usage: Emergency
Tank Leak Detection: Continuous Interstitial Monitoring
Pipe Leak Detection: Quarterly visual inspection and annual product line tightness test
Latitude: Not reported
Longitude: Not reported
Tank construct: Single-walled non-corrodible (including "composite") material (cathodic protection not required)
Pipe construct: Single-walled metal (Corrosion protection required)
Ptype: Not reported
Number of compartment: Not reported
Pipe install date: Not reported
Pipe leak install date: Not reported
Submersible sump: N
Submersible sump install date: Not reported
Turbine sump: N
Turbine sump sensor: N
Intermediate sump: N
Intermediate sump sensor: N
Spill bucket installed date: Not reported
Spill bucket sensor: N
Overfill protect install: Not reported
Overfill protect type: Not reported
Automatic line leak detect: Not reported
Tank corrosion type: Not reported
Leak corrosion type: Not reported

DOC - MCI SHIRLEY AND SOUSA BARANOWSKI (Continued) **U003302694**

Tank ID: 4
Tank Status: Tank Removed
Status Date: Not reported
Date Installed: Not reported
Capacity: 1000.00000
Contents: Diesel
Tank Usage: Not reported
Tank Leak Detection: Not reported
Pipe Leak Detection: Not reported
Latitude: Not reported
Longitude: Not reported
Tank construct: Single-walled metal tank (cathodic protection required)
Pipe construct: Single-walled metal (Corrosion protection required)
Ptype: Not reported
Number of compartment: Not reported
Pipe install date: Not reported
Pipe leak install date: Not reported
Submersible sump: N
Submersible sump install date: Not reported
Turbine sump: N
Turbine sump sensor: N
Intermediate sump: N
Intermediate sump sensor: N
Spill bucket installed date: Not reported
Spill bucket sensor: N
Overfill protect install: Not reported
Overfill protect type: Not reported
Automatic line leak detect: Not reported
Tank corrosion type: Not reported
Leak corrosion type: Not reported

Tank ID: 5
Tank Status: Tank Removed
Status Date: 10/03/2012
Date Installed: Not reported
Capacity: 2000.00000
Contents: Diesel
Tank Usage: Not reported
Tank Leak Detection: Continuous Interstitial Monitoring
Pipe Leak Detection: Quarterly visual inspection and annual product line tightness test
Latitude: Not reported
Longitude: Not reported
Tank construct: Single-walled non-corrodible (including "composite") material (cathodic protection not required)
Pipe construct: Double walled metal (Corrosion protection required)
Ptype: Not reported
Number of compartment: Not reported
Pipe install date: Not reported
Pipe leak install date: Not reported
Submersible sump: N
Submersible sump install date: Not reported
Turbine sump: N
Turbine sump sensor: N
Intermediate sump: N
Intermediate sump sensor: N
Spill bucket installed date: Not reported
Spill bucket sensor: N

DOC - MCI SHIRLEY AND SOUSA BARANOWSKI (Continued) **U003302694**

Overfill protect install: Not reported
Overfill protect type: Not reported
Automatic line leak detect: Not reported
Tank corrosion type: Not reported
Leak corrosion type: Not reported

Tank ID: 6
Tank Status: Tank Removed
Status Date: 04/01/1998
Date Installed: Not reported
Capacity: 300.00000
Contents: Gasoline
Tank Usage: Not reported
Tank Leak Detection: Not reported
Pipe Leak Detection: Not reported
Latitude: Not reported
Longitude: Not reported
Tank construct: Not reported
Pipe construct: Not reported
Ptype: Not reported
Number of compartment: Not reported
Pipe install date: Not reported
Pipe leak install date: Not reported
Submersible sump: N
Submersible sump install date: Not reported
Turbine sump: N
Turbine sump sensor: N
Intermediate sump: N
Intermediate sump sensor: N
Spill bucket installed date: Not reported
Spill bucket sensor: N
Overfill protect install: Not reported
Overfill protect type: Not reported
Automatic line leak detect: Not reported
Tank corrosion type: Not reported
Leak corrosion type: Not reported

Tank ID: 7
Tank Status: In Use
Status Date: Not reported
Date Installed: 04/16/1999
Capacity: 20000.00000
Contents: Bulk Heati
Tank Usage: Emergency
Tank Leak Detection: Continuous Interstitial Monitoring
Pipe Leak Detection: Quarterly visual inspection and annual product line tightness test
Latitude: Not reported
Longitude: Not reported
Tank construct: Double-walled metal tank (cathodic protection required)
Pipe construct: Double-walled non-corrodible material (No corrosion protection required)
Ptype: Not reported
Number of compartment: Not reported
Pipe install date: Not reported
Pipe leak install date: Not reported
Submersible sump: N

DOC - MCI SHIRLEY AND SOUSA BARANOWSKI (Continued) **U003302694**

Submersible sump install date: Not reported
Turbine sump: N
Turbine sump sensor: N
Intermediate sump: N
Intermediate sump sensor: N
Spill bucket installed date: Not reported
Spill bucket sensor: N
Overfill protect install: Not reported
Overfill protect type: Not reported
Automatic line leak detect: Not reported
Tank corrosion type: Not reported
Leak corrosion type: Not reported

Tank ID: 8
Tank Status: Tank Removed
Status Date: 05/14/2013
Date Installed: 01/01/1991
Capacity: 20000.00000
Contents: Bulk Heati
Tank Usage: Not reported
Tank Leak Detection: Continuous Interstitial Monitoring
Pipe Leak Detection: Not reported
Latitude: Not reported
Longitude: Not reported
Tank construct: Double-walled metal tank (cathodic protection required)
Pipe construct: Not reported
Ptype: Not reported
Number of compartment: Not reported
Pipe install date: Not reported
Pipe leak install date: Not reported
Submersible sump: N
Submersible sump install date: Not reported
Turbine sump: N
Turbine sump sensor: N
Intermediate sump: N
Intermediate sump sensor: N
Spill bucket installed date: Not reported
Spill bucket sensor: N
Overfill protect install: Not reported
Overfill protect type: Not reported
Automatic line leak detect: Not reported
Tank corrosion type: Not reported
Leak corrosion type: Not reported

Tank ID: 9
Tank Status: Tank Removed
Status Date: 05/14/2013
Date Installed: 01/01/1991
Capacity: 20000.00000
Contents: Bulk Heati
Tank Usage: Not reported
Tank Leak Detection: Continuous Interstitial Monitoring
Pipe Leak Detection: Not reported
Latitude: Not reported
Longitude: Not reported

DOC - MCI SHIRLEY AND SOUSA BARANOWSKI (Continued) **U003302694**

Tank construct: Double-walled metal tank (cathodic protection required)
Pipe construct: Not reported
Ptype: Not reported
Number of compartment: Not reported
Pipe install date: Not reported
Pipe leak install date: Not reported
Submersible sump: N
Submersible sump install date: Not reported
Turbine sump: N
Turbine sump sensor: N
Intermediate sump: N
Intermediate sump sensor: N
Spill bucket installed date: Not reported
Spill bucket sensor: N
Overfill protect install: Not reported
Overfill protect type: Not reported
Automatic line leak detect: Not reported
Tank corrosion type: Not reported
Leak corrosion type: Not reported

AIRS:
Facility Status: APPROV
Permit Code: AQ09
Permit Name: Restricted Emissions Status Plan
DEP Region: CE
Application Tracking Number: W062113
Date Closed: 10/24/2005
Applicant Name: MCI SHIRLEY
Applicant Address: Not reported
Applicant City,St,Zip: Not reported
Applicant Telephone: Not reported

MA Financial Assurance 2:
Facility Id: 14120
Description: State
Work Phone: (508) 792-7760

HK1459 **LEAD** **S113943981**
NNE **130 HOLLIS RD** **N/A**
> 1 **GROTON, MA**
3.367 mi.
17779 ft. **Site 1 of 3 in cluster HK**

Relative:
Higher

Actual:
338 ft.

LEAD:
Community: Groton
Unit: Not reported
Inspector Name: Not reported
Inspector License Number: Not reported
Activity Type: COMPLAINT
Activity Date: 10/08/1996
Start Work Date: Not reported
Activity Descriptions: Contact CLPPP for Guidance
Outcomes: CLPPP Phone: 1-800-532-9571

HK1460
NNE
> 1
3.367 mi.
17779 ft.

LEAD **S111086482**
N/A

130 HOLLIS ST
GROTON, MA

Site 2 of 3 in cluster HK

Relative:
Higher

Actual:
338 ft.

LEAD:

Community:	Groton
Unit:	1
Inspector Name:	Greg Galeota
Inspector License Number:	1594
Activity Type:	INSPECT
Activity Date:	09/26/1996
Start Work Date:	11/18/1996
Activity Descriptions:	Comprehensive Initial Inspection
Outcomes:	Hazards Found

Community:	Groton
Unit:	1
Inspector Name:	Greg Galeota
Inspector License Number:	1594
Activity Type:	COMPLIANCE
Activity Date:	12/04/1996
Start Work Date:	11/18/1996
Activity Descriptions:	Letter of Full Deleading Comp
Outcomes:	Issued

HH1461
NNE
> 1
3.372 mi.
17802 ft.

LEAD **S107282510**
N/A

13 ANTHONY DR
GROTON, MA

Site 4 of 4 in cluster HH

Relative:
Lower

Actual:
218 ft.

LEAD:

Community:	Groton
Unit:	1
Inspector Name:	Dennis Daly
Inspector License Number:	1908
Activity Type:	INSPECT
Activity Date:	09/06/1993
Start Work Date:	Not reported
Activity Descriptions:	Comprehensive Initial Inspection
Outcomes:	Hazards Found

HL1462
ESE
> 1
3.372 mi.
17803 ft.

PARKER HANNIFIN CORP FLUID SYSTEMS DIV
14 ROBBINS POND RD
AYER, MA 01432

RCRA-CESQG **1004718225**
MAR000009209

Site 1 of 2 in cluster HL

Relative:
Lower

Actual:
264 ft.

RCRA-CESQG:

Date form received by agency:	01/04/2012
Facility name:	PARKER HANNIFIN CORP FLUID SYSTEMS DIV
Facility address:	14 ROBBINS POND RD AYER, MA 01432
EPA ID:	MAR000009209
Contact:	WILLIAM ARSENAULT
Contact address:	14 ROBBINS POND RD

PARKER HANNIFIN CORP FLUID SYSTEMS DIV (Continued) **1004718225**

	DEVENS, MA 014340000
Contact country:	US
Contact telephone:	9787841200X1347
Contact email:	WARSENAULT@PARKER.COM
EPA Region:	01
Land type:	Private
Classification:	Conditionally Exempt Small Quantity Generator
Description:	Handler: generates 100 kg or less of hazardous waste per calendar month, and accumulates 1000 kg or less of hazardous waste at any time; or generates 1 kg or less of acutely hazardous waste per calendar month, and accumulates at any time: 1 kg or less of acutely hazardous waste; or 100 kg or less of any residue or contaminated soil, waste or other debris resulting from the cleanup of a spill, into or on any land or water, of acutely hazardous waste; or generates 100 kg or less of any residue or contaminated soil, waste or other debris resulting from the cleanup of a spill, into or on any land or water, of acutely hazardous waste during any calendar month, and accumulates at any time: 1 kg or less of acutely hazardous waste; or 100 kg or less of any residue or contaminated soil, waste or other debris resulting from the cleanup of a spill, into or on any land or water, of acutely hazardous waste

Owner/Operator Summary:

Owner/operator name:	PARKER HANNIFIN CORP
Owner/operator address:	14 ROBBINS POND RD DEVENS, MA 01434
Owner/operator country:	US
Owner/operator telephone:	Not reported
Legal status:	Private
Owner/Operator Type:	Owner
Owner/Op start date:	04/01/1997
Owner/Op end date:	Not reported

Owner/operator name:	PARKER HANNIFIN CORP
Owner/operator address:	14 ROBBINS POND RD DEVENS, MA 01434
Owner/operator country:	US
Owner/operator telephone:	Not reported
Legal status:	Private
Owner/Operator Type:	Operator
Owner/Op start date:	12/01/1997
Owner/Op end date:	Not reported

Handler Activities Summary:

U.S. importer of hazardous waste:	No
Mixed waste (haz. and radioactive):	No
Recycler of hazardous waste:	No
Transporter of hazardous waste:	No
Treater, storer or disposer of HW:	No
Underground injection activity:	No
On-site burner exemption:	No
Furnace exemption:	No
Used oil fuel burner:	No
Used oil processor:	No
User oil refiner:	No
Used oil fuel marketer to burner:	No

PARKER HANNIFIN CORP FLUID SYSTEMS DIV (Continued) **1004718225**

Used oil Specification marketer: No
Used oil transfer facility: No
Used oil transporter: No

. Waste code: D001
. Waste name: IGNITABLE WASTE

. Waste code: D002
. Waste name: CORROSIVE WASTE

. Waste code: D007
. Waste name: CHROMIUM

. Waste code: D008
. Waste name: LEAD

. Waste code: D009
. Waste name: MERCURY

. Waste code: MA01
. Waste name: WASTE OIL

. Waste code: MA95
. Waste name: UNIVERSAL WASTE

. Waste code: MA97
. Waste name: CLASS A REGULATED RECYCLABLE MATERIAL (INCLUDING BUT NOT LIMITED TO SPECIFICATION USED OIL FUEL) THAT IS SHIPPED USING A HAZARDOUS WASTE MANIFEST

. Waste code: MA99
. Waste name: NON-HAZARDOUS WASTE TO BE USED ONLY FOR NON-HW SHIPPED USING HW MANIFEST

Historical Generators:
Date form received by agency: 12/01/1997
Site name: PARKER HANNIFIN CORP FLUID SYSTEMS DIV
Classification: Not a generator, verified

. Waste code: MA01
. Waste name: WASTE OIL

. Waste code: MA97
. Waste name: CLASS A REGULATED RECYCLABLE MATERIAL (INCLUDING BUT NOT LIMITED TO SPECIFICATION USED OIL FUEL) THAT IS SHIPPED USING A HAZARDOUS WASTE MANIFEST

Facility Has Received Notices of Violations:
Regulation violated: Not reported
Area of violation: State Statute or Regulation
Date violation determined: 11/18/2011
Date achieved compliance: 01/04/2012
Violation lead agency: State
Enforcement action: FINAL 3008(A) COMPLIANCE ORDER
Enforcement action date: 04/11/2012
Enf. disposition status: Action Satisfied (Case Closed)

PARKER HANNIFIN CORP FLUID SYSTEMS DIV (Continued) **1004718225**

Enf. disp. status date: 10/04/2012
Enforcement lead agency: State
Proposed penalty amount: Not reported
Final penalty amount: 1450
Paid penalty amount: 1450

Regulation violated: Not reported
Area of violation: Generators - Pre-transport
Date violation determined: 11/18/2011
Date achieved compliance: 02/09/2012
Violation lead agency: State
Enforcement action: FINAL 3008(A) COMPLIANCE ORDER
Enforcement action date: 04/11/2012
Enf. disposition status: Action Satisfied (Case Closed)
Enf. disp. status date: 10/04/2012
Enforcement lead agency: State
Proposed penalty amount: Not reported
Final penalty amount: 1450
Paid penalty amount: 1450

Evaluation Action Summary:
Evaluation date: 10/04/2012
Evaluation: COMPLIANCE SCHEDULE EVALUATION
Area of violation: Not reported
Date achieved compliance: Not reported
Evaluation lead agency: State

Evaluation date: 04/11/2012
Evaluation: NOT A SIGNIFICANT NON-COMPLIER
Area of violation: Not reported
Date achieved compliance: Not reported
Evaluation lead agency: State

Evaluation date: 11/18/2011
Evaluation: SIGNIFICANT NON-COMPLIER
Area of violation: Not reported
Date achieved compliance: Not reported
Evaluation lead agency: State

Evaluation date: 11/18/2011
Evaluation: COMPLIANCE EVALUATION INSPECTION ON-SITE
Area of violation: Generators - Pre-transport
Date achieved compliance: 02/09/2012
Evaluation lead agency: State

Evaluation date: 11/18/2011
Evaluation: COMPLIANCE EVALUATION INSPECTION ON-SITE
Area of violation: State Statute or Regulation
Date achieved compliance: 01/04/2012
Evaluation lead agency: State

HL1463 **EDR Hist Auto** **1015177603**
ESE **12 ROBBINS RD** **N/A**
> 1 **AYER, MA 01432**
3.372 mi.
17803 ft. **Site 2 of 2 in cluster HL**

Relative:
Lower

Actual:
264 ft.

EDR Historical Auto Stations:

Name:	DAYS AUTO BODY
Year:	2002
Address:	12 ROBBINS RD
Name:	DAYS AUTO BODY
Year:	2007
Address:	12 ROBBINS RD
Name:	DAYS AUTO BODY
Year:	2008
Address:	12 ROBBINS RD

HJ1464 **MASSACHUSETTS DEPARTMENT OF CORRECTIONS** **LAST** **S107294905**
SW **1 HARVARD ROAD** **RELEASE** **N/A**
> 1 **SHIRLEY, MA** **LEAD**
3.378 mi.
17834 ft. **Site 3 of 4 in cluster HJ**

Relative:
Higher

Actual:
275 ft.

LAST:

Release Tracking Number/Current Status:	2-0019874 / UNCLSS
Source Type:	AST
Release Town:	SHIRLEY
Notification Date:	05/12/2016
Category:	72 HR
Associated ID:	Not reported
Status Date:	05/12/2016
Phase:	Not reported
Response Action Outcome:	-
Oil Or Haz Material:	Not reported

Chemicals:

Chemical:	Not reported
Quantity:	Not reported
Location Type:	STATE
Source:	AST

Actions:

Action Type:	Release Disposition
Action Status:	Reportable Release under MGL 21E
Action Date:	5/12/2016
Response Action Outcome:	Not reported
Action Type:	Immediate Response Action
Action Status:	Oral Approval of Plan or Action
Action Date:	5/12/2016
Response Action Outcome:	Not reported
Action Type:	BOL
Action Status:	Transmittal, Notice, or Notification Received
Action Date:	6/22/2016
Response Action Outcome:	Not reported

MASSACHUSETTS DEPARTMENT OF CORRECTIONS (Continued) **S107294905**

Release:

Release Tracking Number/Current Status:	2-0019874 / UNCLSS
Primary ID:	Not reported
Official City:	SHIRLEY
Notification:	05/12/2016
Category:	72 HR
Status Date:	05/12/2016
Phase:	Not reported
Response Action Outcome:	-
Oil / Haz Material Type:	Not reported

Click here to access the MA DEP site for this facility:

LEAD:

Community:	Shirley
Unit:	A
Inspector Name:	Christine Caulfield
Inspector License Number:	1950
Activity Type:	INSPECT
Activity Date:	06/21/2002
Start Work Date:	Not reported
Activity Descriptions:	Comprehensive Initial Inspection
Outcomes:	No Hazards Found

Community:	Shirley
Unit:	A
Inspector Name:	Christine Caulfield
Inspector License Number:	1950
Activity Type:	COMPLIANCE
Activity Date:	06/21/2002
Start Work Date:	Not reported
Activity Descriptions:	Letter of Full Initial Insp Comp
Outcomes:	Issued

Community:	Shirley
Unit:	B
Inspector Name:	Christine Caulfield
Inspector License Number:	1950
Activity Type:	INSPECT
Activity Date:	06/21/2002
Start Work Date:	Not reported
Activity Descriptions:	Comprehensive Initial Inspection
Outcomes:	No Hazards Found

Community:	Shirley
Unit:	B
Inspector Name:	Christine Caulfield
Inspector License Number:	1950
Activity Type:	COMPLIANCE
Activity Date:	06/21/2002
Start Work Date:	Not reported
Activity Descriptions:	Letter of Full Initial Insp Comp
Outcomes:	Issued

Community: Shirley

MASSACHUSETTS DEPARTMENT OF CORRECTIONS (Continued) **S107294905**

Unit:	C
Inspector Name:	Christine Caulfield
Inspector License Number:	1950
Activity Type:	INSPECT
Activity Date:	06/21/2002
Start Work Date:	Not reported
Activity Descriptions:	Comprehensive Initial Inspection
Outcomes:	No Hazards Found

Community:	Shirley
Unit:	C
Inspector Name:	Christine Caulfield
Inspector License Number:	1950
Activity Type:	COMPLIANCE
Activity Date:	06/21/2002
Start Work Date:	Not reported
Activity Descriptions:	Letter of Full Initial Insp Comp
Outcomes:	Issued

Community:	Shirley
Unit:	D
Inspector Name:	Christine Caulfield
Inspector License Number:	1950
Activity Type:	INSPECT
Activity Date:	06/21/2002
Start Work Date:	Not reported
Activity Descriptions:	Comprehensive Initial Inspection
Outcomes:	No Hazards Found

Community:	Shirley
Unit:	D
Inspector Name:	Christine Caulfield
Inspector License Number:	1950
Activity Type:	COMPLIANCE
Activity Date:	06/21/2002
Start Work Date:	Not reported
Activity Descriptions:	Letter of Full Initial Insp Comp
Outcomes:	Issued

Community:	Shirley
Unit:	E
Inspector Name:	Christine Caulfield
Inspector License Number:	1950
Activity Type:	INSPECT
Activity Date:	06/21/2002
Start Work Date:	Not reported
Activity Descriptions:	Comprehensive Initial Inspection
Outcomes:	No Hazards Found

Community:	Shirley
Unit:	E
Inspector Name:	Christine Caulfield
Inspector License Number:	1950
Activity Type:	COMPLIANCE
Activity Date:	06/21/2002
Start Work Date:	Not reported
Activity Descriptions:	Letter of Full Initial Insp Comp

MASSACHUSETTS DEPARTMENT OF CORRECTIONS (Continued) **S107294905**

Outcomes: Issued

Click this hyperlink while viewing on your computer to access
6 additional MA LEAD: record(s) in the EDR Site Report.

1465
SSE
> 1
3.378 mi.
17836 ft.

HARVARD **FINDS** **1005493855**
HARVARD **ECHO** **N/A**
HARVARD, MA 01451

Relative:
Lower

Actual:
255 ft.

FINDS:

Registry ID: 110010413793

Environmental Interest/Information System
AFS (Aerometric Information Retrieval System (AIRS) Facility Subsystem) replaces the former Compliance Data System (CDS), the National Emission Data System (NEDS), and the Storage and Retrieval of Aerometric Data (SAROAD). AIRS is the national repository for information concerning airborne pollution in the United States. AFS is used to track emissions and compliance data from industrial plants. AFS data are utilized by states to prepare State Implementation Plans to comply with regulatory programs and by EPA as an input for the estimation of total national emissions. AFS is undergoing a major redesign to support facility operating permits required under Title V of the Clean Air Act.

MA-EPICS - Massachussetts Environmental Protection Integrated Computer System

ECHO:
Envid: 1005493855
Registry ID: 110010413793
DFR URL: http://echo.epa.gov/detailed_facility_report?fid=110010413793

HM1466
NNE
> 1
3.378 mi.
17838 ft.

LEAD **S113958990**
N/A

487 MAIN ST
GROTON, MA

Site 1 of 2 in cluster HM

Relative:
Lower

Actual:
230 ft.

LEAD:
Community: Groton
Unit: Not reported
Inspector Name: Christine Caulfield
Inspector License Number: 1950
Activity Type: INSPECT
Activity Date: 10/25/1995
Start Work Date: Not reported
Activity Descriptions: Comprehensive Initial Inspection
Outcomes: No Hazards Found

Community: Groton
Unit: Not reported

(Continued) **S113958990**

Inspector Name:	Christine Caulfield
Inspector License Number:	1950
Activity Type:	COMPLIANCE
Activity Date:	10/25/1995
Start Work Date:	Not reported
Activity Descriptions:	Letter of Full Initial Insp Comp
Outcomes:	Issued

Community:	Groton
Unit:	1
Inspector Name:	Christine Caulfield
Inspector License Number:	1950
Activity Type:	INSPECT
Activity Date:	08/27/1992
Start Work Date:	Not reported
Activity Descriptions:	Comprehensive Initial Inspection
Outcomes:	No Hazards Found

Community:	Groton
Unit:	1
Inspector Name:	Christine Caulfield
Inspector License Number:	1950
Activity Type:	COMPLIANCE
Activity Date:	08/27/1992
Start Work Date:	Not reported
Activity Descriptions:	Letter of Full Initial Insp Comp
Outcomes:	Issued

Community:	Groton
Unit:	2
Inspector Name:	Christine Caulfield
Inspector License Number:	1950
Activity Type:	INSPECT
Activity Date:	10/25/1995
Start Work Date:	Not reported
Activity Descriptions:	Comprehensive Initial Inspection
Outcomes:	No Hazards Found

Community:	Groton
Unit:	2
Inspector Name:	Christine Caulfield
Inspector License Number:	1950
Activity Type:	COMPLIANCE
Activity Date:	10/25/1995
Start Work Date:	Not reported
Activity Descriptions:	Letter of Full Initial Insp Comp
Outcomes:	Issued

HM1467 **LEAD** **S107360362**
NNE **487 MAIN ST** **N/A**
> 1 **GROTON, MA**
3.378 mi.
17838 ft. **Site 2 of 2 in cluster HM**

Relative:
Lower

Actual:
230 ft.

LEAD:

Community:	Groton
Unit:	LEF
Inspector Name:	Barry Kevorkian
Inspector License Number:	1650
Activity Type:	INSPECT
Activity Date:	02/12/1993
Start Work Date:	Not reported
Activity Descriptions:	Comprehensive Initial Inspection
Outcomes:	No Hazards Found

Community:	Groton
Unit:	LEF
Inspector Name:	Barry Kevorkian
Inspector License Number:	1650
Activity Type:	COMPLIANCE
Activity Date:	02/12/1993
Start Work Date:	Not reported
Activity Descriptions:	Letter of Full Initial Insp Comp
Outcomes:	Issued

1468 **EDR Hist Auto** **1015135919**
North **104 GRATUITY RD** **N/A**
> 1 **GROTON, MA 01450**
3.379 mi.
17840 ft.

Relative:
Lower

Actual:
214 ft.

EDR Historical Auto Stations:

Name:	ANDYS AUTO SMALL ENGINE
Year:	2003
Address:	104 GRATUITY RD

Name:	SQUANNACOOK RADIATOR & AUTO
Year:	2004
Address:	104 GRATUITY RD

Name:	ANDYS AUTO & SMALL ENGINE SVC
Year:	2010
Address:	104 GRATUITY RD

HN1469 **CONDUCTOR LABS/KYTRON CIR** **RGA HWS** **S115017235**
NNE **436 MAIN ST.** **N/A**
> 1 **GROTON, MA**
3.385 mi.
17871 ft. **Site 1 of 7 in cluster HN**

Relative:
Higher

Actual:
282 ft.

RGA HWS:

1995	CONDUCTOR LABS/KYTRON CIR	436 MAIN ST.
1994	CONDUCTOR LABS/KYTRON CIR	436 MAIN ST.
1993	CONDUCTOR LABS/KYTRON CIR	436 MAIN ST.
1992	CONDUCTOR LABS/KYTRON CIR	436 MAIN ST.
1991	CONDUCTOR LABS/KYTRON CIR	436 MAIN ST.

HN1470 **CONDUCTORLAB** **RGA HWS** **S115017237**
NNE **436 MAIN ST** **N/A**
> 1 **GROTON, MA**
3.385 mi.
17871 ft. **Site 2 of 7 in cluster HN**

Relative:
Higher

Actual:
282 ft.

RGA HWS:

2012	CONDUCTORLAB	436 MAIN ST
2012	CONDUCTORLAB	436 MAIN ST
2011	CONDUCTORLAB	436 MAIN ST
2011	CONDUCTORLAB	436 MAIN ST
2010	CONDUCTORLAB	436 MAIN ST
2010	CONDUCTORLAB	436 MAIN ST
2009	CONDUCTORLAB	436 MAIN ST
2009	CONDUCTORLAB	436 MAIN ST
2008	CONDUCTORLAB	436 MAIN ST
2008	CONDUCTORLAB	436 MAIN ST
2007	CONDUCTORLAB	436 MAIN ST
2007	CONDUCTORLAB	436 MAIN ST
2006	CONDUCTORLAB	436 MAIN ST
2006	CONDUCTORLAB	436 MAIN ST
2005	CONDUCTORLAB	436 MAIN ST
2005	CONDUCTORLAB	436 MAIN ST
2004	CONDUCTORLAB	436 MAIN ST

HN1471 **CONDUCTOR LABS KYTRON CIR** **RGA LUST** **S114996121**
NNE **436 MAIN ST** **N/A**
> 1 **GROTON, MA**
3.385 mi.
17871 ft. **Site 3 of 7 in cluster HN**

Relative:
Higher

Actual:
282 ft.

RGA LUST:

2012	CONDUCTOR LABS KYTRON CIR	436 MAIN ST
2011	CONDUCTOR LABS KYTRON CIR	436 MAIN ST
2010	CONDUCTOR LABS KYTRON CIR	436 MAIN ST
2009	CONDUCTOR LABS KYTRON CIR	436 MAIN ST
2008	CONDUCTOR LABS KYTRON CIR	436 MAIN ST
2007	CONDUCTOR LABS KYTRON CIR	436 MAIN ST
2006	CONDUCTOR LABS KYTRON CIR	436 MAIN ST

HN1472 **CONDUCTOR LABS/KYTRON CIR** **RGA HWS** **S115017236**
NNE **436 MAIN ST** **N/A**
> 1 **GROTON, MA**
3.385 mi.
17871 ft. **Site 4 of 7 in cluster HN**

Relative:
Higher

Actual:
282 ft.

RGA HWS:

2005	CONDUCTOR LABS/KYTRON CIR	436 MAIN ST
2004	CONDUCTOR LABS/KYTRON CIR	436 MAIN ST
2003	CONDUCTOR LABS/KYTRON CIR	436 MAIN ST
2002	CONDUCTOR LABS/KYTRON CIR	436 MAIN ST
2001	CONDUCTOR LABS/KYTRON CIR	436 MAIN ST
2000	CONDUCTOR LABS/KYTRON CIR	436 MAIN ST
1999	CONDUCTOR LABS/KYTRON CIR	436 MAIN ST
1998	CONDUCTOR LABS/KYTRON CIR	436 MAIN ST
1997	CONDUCTOR LABS/KYTRON CIR	436 MAIN ST
1996	CONDUCTOR LABS/KYTRON CIR	436 MAIN ST

HN1473
NNE
> 1
3.385 mi.
17871 ft.

CONDUCTOR LABS KYTRON CIR
436 MAIN ST
GROTON, MA

Site 5 of 7 in cluster HN

RGA HWS **S115017234**
N/A

Relative:
Higher

Actual:
282 ft.

RGA HWS:

2012	CONDUCTOR LABS KYTRON CIR	436 MAIN ST
2011	CONDUCTOR LABS KYTRON CIR	436 MAIN ST
2010	CONDUCTOR LABS KYTRON CIR	436 MAIN ST
2009	CONDUCTOR LABS KYTRON CIR	436 MAIN ST
2008	CONDUCTOR LABS KYTRON CIR	436 MAIN ST
2007	CONDUCTOR LABS KYTRON CIR	436 MAIN ST
2006	CONDUCTOR LABS KYTRON CIR	436 MAIN ST

HN1474
NNE
> 1
3.385 mi.
17871 ft.

CONDUCTOR LABS/KYTRON CIR
436 MAIN ST
GROTON, MA

Site 6 of 7 in cluster HN

RGA LUST **S114996122**
N/A

Relative:
Higher

Actual:
282 ft.

RGA LUST:

2005	CONDUCTOR LABS/KYTRON CIR	436 MAIN ST
2004	CONDUCTOR LABS/KYTRON CIR	436 MAIN ST
2003	CONDUCTOR LABS/KYTRON CIR	436 MAIN ST
2002	CONDUCTOR LABS/KYTRON CIR	436 MAIN ST

HN1475
NNE
> 1
3.385 mi.
17871 ft.

CONDUCTOR LABS KYTRON CIR
436 MAIN ST
GROTON, MA 01450

Site 7 of 7 in cluster HN

SHWS
LUST
INST CONTROL
BROWNFIELDS
RELEASE
ENF

S100361346
N/A

Relative:
Higher

Actual:
282 ft.

SHWS:

Release Tracking Number/Current Status:	2-0015203 / RAONR
Release Town:	GROTON
Notification Date:	04/13/2004
Category:	120 DY
Associated ID:	2-0000053
Current Status:	**Response Action Outcome Not Required**
Status Date:	04/13/2005
Phase:	Not reported
Response Action Outcome:	-
Oil Or Haz Material:	Hazardous Material

Click here to access the MA DEP site for this facility:

Chemicals:

Chemical:	BENZO(K)FLUORANTHENE
Quantity:	15 milligrams per kilogram
Chemical:	BENZO[A]PYRENE
Quantity:	15 milligrams per kilogram
Chemical:	BENZO[B]FLUORANTHENE
Quantity:	15 milligrams per kilogram
Chemical:	DIBENZO[A,H]ANTHRACENE
Quantity:	5.6 milligrams per kilogram

CONDUCTOR LABS KYTRON CIR (Continued) **S100361346**

Chemical: BERYLIUM
Quantity: .713 milligrams per kilogram
Chemical: CHRYSENE
Quantity: 20 milligrams per kilogram
Chemical: COPPER
Quantity: 8760 milligrams per kilogram
Chemical: LEAD
Quantity: 31000 milligrams per kilogram
Chemical: ANTIMONY
Quantity: 58.4 milligrams per kilogram
Chemical: ARSENIC
Quantity: 63 milligrams per kilogram
Chemical: BENZO[A]ANTHRACENE
Quantity: 18 milligrams per kilogram
Chemical: INDENO(1,2,3-CD)PYRENE
Quantity: 24 milligrams per kilogram

Actions:

Action Type: Release Abatement Measure
Action Status: Level I - Technical Screen Audit
Action Date: 1/17/2007
Response Action Outcome: Not reported

Action Type: An activity type that is related to an Audit
Action Status: NAFNVD
Action Date: 1/20/2016
Response Action Outcome: Not reported

Action Type: An activity type that is related to an Audit
Action Status: NAFNVD
Action Date: 1/30/2006
Response Action Outcome: Not reported

Action Type: Release Abatement Measure
Action Status: Fee Received - FMCRA Use Only
Action Date: 1/31/2007
Response Action Outcome: Not reported

Action Type: Tier Classification
Action Status: Permit Effective Date
Action Date: 11/30/1994
Response Action Outcome: Not reported

Action Type: Tier Classification
Action Status: Transmittal, Notice, or Notification Received
Action Date: 11/30/1994
Response Action Outcome: Not reported

Action Type: Tier Classification
Action Status: Tier 1B Classification
Action Date: 11/30/1994
Response Action Outcome: Not reported

Action Type: Release Abatement Measure
Action Status: Written Plan Received
Action Date: 12/29/2006
Response Action Outcome: Not reported

CONDUCTOR LABS KYTRON CIR (Continued) **S100361346**

Action Type: A Notice sent to a Potentially Responsible Party (PRP)
Action Status: ALSENT
Action Date: 2/23/2005
Response Action Outcome: Not reported

Action Type: Release Abatement Measure
Action Status: Fee Not Required - Fee Refunded-FMCRA Use Only
Action Date: 2/27/2007
Response Action Outcome: Not reported

Action Type: RNF
Action Status: Reportable Release under MGL 21E
Action Date: 4/13/2004
Response Action Outcome: Not reported

Action Type: Release Disposition
Action Status: Reportable Release under MGL 21E
Action Date: 4/13/2004
Response Action Outcome: Not reported

Action Type: Tier Classification
Action Status: Revised Statement or Transmittal Received
Action Date: 4/13/2005
Response Action Outcome: Not reported

Action Type: Tier Classification
Action Status: RTN Linked to TCLASS Via Tier Classification Submittal
Action Date: 4/13/2005
Response Action Outcome: Not reported

Action Type: Tier Classification
Action Status: Tier 1A Classification
Action Date: 4/13/2005
Response Action Outcome: Not reported

Action Type: RAO Not Required
Action Status: Linked to a Tier Classified Site
Action Date: 4/13/2005
Response Action Outcome: Not reported

Action Type: Tier Classification
Action Status: Revised Statement or Transmittal Received
Action Date: 4/20/2007
Response Action Outcome: Not reported

Action Type: Release Abatement Measure
Action Status: Completion Statement Received
Action Date: 4/20/2007
Response Action Outcome: Not reported

Action Type: Tier Classification
Action Status: Public Comment Period Initiated on Submittal
Action Date: 4/27/2007
Response Action Outcome: Not reported

Action Type: A Notice sent to a Potentially Responsible Party (PRP)
Action Status: A MassDEP piece of correspondence was issued (approvals, NORs, etc.

CONDUCTOR LABS KYTRON CIR (Continued) **S100361346**

Action Date: 4/29/2004
Response Action Outcome: Not reported

Action Type: An activity type that is related to an Audit
Action Status: Notice of Non-compliance related to an Audit
Action Date: 5/22/2015
Response Action Outcome: Not reported

Action Type: Tier Classification
Action Status: Level I - Technical Screen Audit
Action Date: 5/25/2005
Response Action Outcome: Not reported

Action Type: Tier Classification
Action Status: Permit Extension Received
Action Date: 5/3/2005
Response Action Outcome: Not reported

Action Type: Release Abatement Measure
Action Status: Level I - Technical Screen Audit
Action Date: 5/9/2007
Response Action Outcome: Not reported

Action Type: Tier Classification
Action Status: Permit Effective Date
Action Date: 6/11/2007
Response Action Outcome: Not reported

Action Type: An activity type that is related to an Audit
Action Status: Audit Follow-up Completion Statement Received
Action Date: 7/23/2015
Response Action Outcome: Not reported

Action Type: An activity type that is related to an Audit
Action Status: NAFNVD
Action Date: 8/27/2009
Response Action Outcome: Not reported

Action Type: Tier Classification
Action Status: Permit Effective Date
Action Date: 8/8/2005
Response Action Outcome: Not reported

Action Type: BWS01
Action Status: APPROV
Action Date: Not reported
Response Action Outcome: Not reported

Action Type: BWS10
Action Status: WITHD
Action Date: Not reported
Response Action Outcome: Not reported

Release Tracking Number/Current Status: 2-0015486 / RAONR
Release Town: GROTON
Notification Date: 11/02/2004

CONDUCTOR LABS KYTRON CIR (Continued) **S100361346**

Category:	120 DY
Associated ID:	2-0000053
Current Status:	**Response Action Outcome Not Required**
Status Date:	04/14/2005
Phase:	Not reported
Response Action Outcome:	-
Oil Or Haz Material:	Hazardous Material

Click here to access the MA DEP site for this facility:

Chemicals:

Chemical:	NAPHTHALENE
Quantity:	32 milligrams per kilogram
Chemical:	TOLUENE
Quantity:	220 milligrams per kilogram
Chemical:	ETHYLBENZENE
Quantity:	1900 milligrams per kilogram
Chemical:	XYLENE
Quantity:	11400 milligrams per kilogram

Actions:

Action Type:	A Notice sent to a Potentially Responsible Party (PRP)
Action Status:	A MassDEP piece of correspondence was issued (approvals, NORs, etc.
Action Date:	1/12/2005
Response Action Outcome:	Not reported
Action Type:	Release Abatement Measure
Action Status:	Level I - Technical Screen Audit
Action Date:	1/17/2007
Response Action Outcome:	Not reported
Action Type:	An activity type that is related to an Audit
Action Status:	NAFNVD
Action Date:	1/20/2016
Response Action Outcome:	Not reported
Action Type:	An activity type that is related to an Audit
Action Status:	NAFNVD
Action Date:	1/30/2006
Response Action Outcome:	Not reported
Action Type:	Release Abatement Measure
Action Status:	Fee Received - FMCRA Use Only
Action Date:	1/31/2007
Response Action Outcome:	Not reported
Action Type:	Release Disposition
Action Status:	Reportable Release under MGL 21E
Action Date:	11/2/2004
Response Action Outcome:	Not reported
Action Type:	RNF
Action Status:	Reportable Release under MGL 21E
Action Date:	11/2/2004
Response Action Outcome:	Not reported

CONDUCTOR LABS KYTRON CIR (Continued) **S100361346**

Action Type: Tier Classification
Action Status: Tier 1B Classification
Action Date: 11/30/1994
Response Action Outcome: Not reported

Action Type: Tier Classification
Action Status: Transmittal, Notice, or Notification Received
Action Date: 11/30/1994
Response Action Outcome: Not reported

Action Type: Tier Classification
Action Status: Permit Effective Date
Action Date: 11/30/1994
Response Action Outcome: Not reported

Action Type: Release Abatement Measure
Action Status: Written Plan Received
Action Date: 12/29/2006
Response Action Outcome: Not reported

Action Type: Release Abatement Measure
Action Status: Fee Not Required - Fee Refunded-FMCRA Use Only
Action Date: 2/27/2007
Response Action Outcome: Not reported

Action Type: Tier Classification
Action Status: RTN Linked to TCLASS Via Tier Classification Submittal
Action Date: 4/13/2005
Response Action Outcome: Not reported

Action Type: Tier Classification
Action Status: Tier 1A Classification
Action Date: 4/13/2005
Response Action Outcome: Not reported

Action Type: Tier Classification
Action Status: Revised Statement or Transmittal Received
Action Date: 4/13/2005
Response Action Outcome: Not reported

Action Type: RAO Not Required
Action Status: Linked to a Tier Classified Site
Action Date: 4/14/2005
Response Action Outcome: Not reported

Action Type: Release Abatement Measure
Action Status: Completion Statement Received
Action Date: 4/20/2007
Response Action Outcome: Not reported

Action Type: Tier Classification
Action Status: Revised Statement or Transmittal Received
Action Date: 4/20/2007
Response Action Outcome: Not reported

Action Type: Tier Classification
Action Status: Public Comment Period Initiated on Submittal

CONDUCTOR LABS KYTRON CIR (Continued) **S100361346**

Action Date:	4/27/2007
Response Action Outcome:	Not reported
Action Type:	An activity type that is related to an Audit
Action Status:	Notice of Non-compliance related to an Audit
Action Date:	5/22/2015
Response Action Outcome:	Not reported
Action Type:	Tier Classification
Action Status:	Level I - Technical Screen Audit
Action Date:	5/25/2005
Response Action Outcome:	Not reported
Action Type:	Tier Classification
Action Status:	Permit Extension Received
Action Date:	5/3/2005
Response Action Outcome:	Not reported
Action Type:	Release Abatement Measure
Action Status:	Level I - Technical Screen Audit
Action Date:	5/9/2007
Response Action Outcome:	Not reported
Action Type:	Tier Classification
Action Status:	Permit Effective Date
Action Date:	6/11/2007
Response Action Outcome:	Not reported
Action Type:	An activity type that is related to an Audit
Action Status:	Audit Follow-up Completion Statement Received
Action Date:	7/23/2015
Response Action Outcome:	Not reported
Action Type:	An activity type that is related to an Audit
Action Status:	NAFNVD
Action Date:	8/27/2009
Response Action Outcome:	Not reported
Action Type:	Tier Classification
Action Status:	Permit Effective Date
Action Date:	8/8/2005
Response Action Outcome:	Not reported

Release Tracking Number/Current Status:	2-0000053 / TIERI
Release Town:	GROTON
Notification Date:	10/29/1986
Category:	NONE
Associated ID:	2-0000053
Current Status:	**TIERI**
Status Date:	04/13/2005
Phase:	PHASE V
Response Action Outcome:	-
Oil Or Haz Material:	Hazardous Material
Location Type:	FORMER
Location Type:	INDUSTRIAL
Source:	LEACHFIELD

CONDUCTOR LABS KYTRON CIR (Continued) **S100361346**

Source: UST

Click here to access the MA DEP site for this facility:

Chemicals:

Chemical:	TOLUENE
Quantity:	220 milligrams per kilogram
Chemical:	XYLENE
Quantity:	11400 milligrams per kilogram
Chemical:	NAPHTHALENE
Quantity:	32 milligrams per kilogram
Chemical:	ETHYLBENZENE
Quantity:	1900 milligrams per kilogram

Actions:

Action Type:	RLFA
Action Status:	FLDRUN
Action Date:	1/13/2016
Response Action Outcome:	Not reported
Action Type:	Release Abatement Measure
Action Status:	Level I - Technical Screen Audit
Action Date:	1/17/2007
Response Action Outcome:	Not reported
Action Type:	Response Action Outcome - RAO
Action Status:	Inspection and Monitoring Report Received
Action Date:	1/18/2001
Response Action Outcome:	Not reported
Action Type:	An activity type that is related to an Audit
Action Status:	NAFNVD
Action Date:	1/20/2016
Response Action Outcome:	Not reported
Action Type:	Response Action Outcome - RAO
Action Status:	Inspection and Monitoring Report Received
Action Date:	1/27/2005
Response Action Outcome:	Not reported
Action Type:	Response Action Outcome - RAO
Action Status:	Inspection and Monitoring Report Received
Action Date:	1/29/2007
Response Action Outcome:	Not reported
Action Type:	Activity and Use Limitation
Action Status:	Level II - Audit Inspection
Action Date:	1/30/2006
Response Action Outcome:	Not reported
Action Type:	An activity type that is related to an Audit
Action Status:	NAFNVD
Action Date:	1/30/2006
Response Action Outcome:	Not reported
Action Type:	Release Abatement Measure

CONDUCTOR LABS KYTRON CIR (Continued) **S100361346**

Action Status: Fee Received - FMCRA Use Only
Action Date: 1/31/2007
Response Action Outcome: Not reported

Action Type: Response Action Outcome - RAO
Action Status: Inspection and Monitoring Report Received
Action Date: 1/31/2013
Response Action Outcome: Not reported

Action Type: Response Action Outcome - RAO
Action Status: Inspection and Monitoring Report Received
Action Date: 10/1/1996
Response Action Outcome: Not reported

Action Type: Response Action Outcome - RAO
Action Status: Level I - Technical Screen Audit
Action Date: 10/10/2013
Response Action Outcome: Not reported

Action Type: Response Action Outcome - RAO
Action Status: Inspection and Monitoring Report Received
Action Date: 10/21/2011
Response Action Outcome: Not reported

Action Type: Phase 4
Action Status: Completion Statement Received
Action Date: 10/28/1995
Response Action Outcome: Not reported

Action Type: A Notice sent to a Potentially Responsible Party (PRP)
Action Status: A MassDEP piece of correspondence was issued (approvals, NORs, etc.
Action Date: 10/29/1986
Response Action Outcome: Not reported

Action Type: Release Disposition
Action Status: Valid Transition Site
Action Date: 10/29/1986
Response Action Outcome: Not reported

Action Type: Phase 5
Action Status: Inspection and Monitoring Report Received
Action Date: 10/3/2002
Response Action Outcome: Not reported

Action Type: Response Action Outcome - RAO
Action Status: Inspection and Monitoring Report Received
Action Date: 10/30/2003
Response Action Outcome: Not reported

Action Type: Phase 5
Action Status: Inspection and Monitoring Report Received
Action Date: 10/31/1995
Response Action Outcome: Not reported

Action Type: Response Action Outcome - RAO
Action Status: Inspection and Monitoring Report Received
Action Date: 11/11/2013

CONDUCTOR LABS KYTRON CIR (Continued) **S100361346**

Response Action Outcome: Not reported

Action Type: Response Action Outcome - RAO
Action Status: Inspection and Monitoring Report Received
Action Date: 11/13/2007
Response Action Outcome: Not reported

Action Type: Response Action Outcome - RAO
Action Status: Inspection and Monitoring Report Received
Action Date: 11/16/2004
Response Action Outcome: Not reported

Action Type: Response Action Outcome - RAO
Action Status: Inspection and Monitoring Report Received
Action Date: 11/18/2004
Response Action Outcome: Not reported

Action Type: RLFA
Action Status: FLDRUN
Action Date: 11/29/2005
Response Action Outcome: Not reported

Action Type: Phase 4
Action Status: RMRINT
Action Date: 11/3/2014
Response Action Outcome: Not reported

Action Type: Tier Classification
Action Status: Transmittal, Notice, or Notification Received
Action Date: 11/30/1994
Response Action Outcome: Not reported

Action Type: TREGS
Action Status: BWSC05
Action Date: 11/30/1994
Response Action Outcome: Not reported

Action Type: PIP
Action Status: Public Involvement Petition Received
Action Date: 11/30/1994
Response Action Outcome: Not reported

Action Type: Tier Classification
Action Status: Permit Effective Date
Action Date: 11/30/1994
Response Action Outcome: Not reported

Action Type: Tier Classification
Action Status: Tier 1B Classification
Action Date: 11/30/1994
Response Action Outcome: Not reported

Action Type: Phase 4
Action Status: RMRINT
Action Date: 11/5/2015
Response Action Outcome: Not reported

CONDUCTOR LABS KYTRON CIR (Continued) **S100361346**

Action Type: Response Action Outcome - RAO
Action Status: Inspection and Monitoring Report Received
Action Date: 12/10/1999
Response Action Outcome: Not reported

Action Type: Phase 4
Action Status: Modified Revised or Updated Plan Received
Action Date: 12/14/2015
Response Action Outcome: Not reported

Action Type: Response Action Outcome - RAO
Action Status: Inspection and Monitoring Report Received
Action Date: 12/21/2010
Response Action Outcome: Not reported

Action Type: Release Abatement Measure
Action Status: Written Plan Received
Action Date: 12/29/2006
Response Action Outcome: Not reported

Action Type: Phase 3
Action Status: Completion Statement Received
Action Date: 2/10/1995
Response Action Outcome: Not reported

Action Type: Phase 4
Action Status: Written Plan Received
Action Date: 2/10/1995
Response Action Outcome: Not reported

Action Type: Response Action Outcome - RAO
Action Status: Inspection and Monitoring Report Received
Action Date: 2/18/1997
Response Action Outcome: Not reported

Action Type: Response Action Outcome - RAO
Action Status: Level I - Technical Screen Audit
Action Date: 2/24/2010
Response Action Outcome: Not reported

Action Type: Release Abatement Measure
Action Status: Fee Not Required - Fee Refunded-FMCRA Use Only
Action Date: 2/27/2007
Response Action Outcome: Not reported

Action Type: Activity and Use Limitation
Action Status: Transmittal, Notice, or Notification Received
Action Date: 2/9/1996
Response Action Outcome: Not reported

Action Type: Response Action Outcome - RAO
Action Status: RAO Statement Received
Action Date: 2/9/1996
Response Action Outcome: Not reported

Action Type: Phase 4
Action Status: RMRINT

CONDUCTOR LABS KYTRON CIR (Continued) **S100361346**

Action Date: 3/18/2015
Response Action Outcome: Not reported

Action Type: Response Action Outcome - RAO
Action Status: Inspection and Monitoring Report Received
Action Date: 3/19/2009
Response Action Outcome: Not reported

Action Type: Response Action Outcome - RAO
Action Status: Inspection and Monitoring Report Received
Action Date: 3/22/2010
Response Action Outcome: Not reported

Action Type: Phase 1
Action Status: Completion Statement Received
Action Date: 4/13/2005
Response Action Outcome: Not reported

Action Type: Tier Classification
Action Status: Tier 1A Classification
Action Date: 4/13/2005
Response Action Outcome: Not reported

Action Type: Tier Classification
Action Status: RTN Linked to TCLASS Via Tier Classification Submittal
Action Date: 4/13/2005
Response Action Outcome: Not reported

Action Type: Tier Classification
Action Status: Revised Statement or Transmittal Received
Action Date: 4/13/2005
Response Action Outcome: Not reported

Action Type: RLFA
Action Status: FLDRUN
Action Date: 4/15/2015
Response Action Outcome: Not reported

Action Type: Response Action Outcome - RAO
Action Status: Inspection and Monitoring Report Received
Action Date: 4/18/2006
Response Action Outcome: Not reported

Action Type: Release Abatement Measure
Action Status: Completion Statement Received
Action Date: 4/20/2007
Response Action Outcome: Not reported

Action Type: Tier Classification
Action Status: Revised Statement or Transmittal Received
Action Date: 4/20/2007
Response Action Outcome: Not reported

Action Type: Response Action Outcome - RAO
Action Status: Periodic Review Opinion Evaluating Temp Solution
Action Date: 4/26/2006
Response Action Outcome: Not reported

CONDUCTOR LABS KYTRON CIR (Continued) **S100361346**

Action Type: Tier Classification
Action Status: Public Comment Period Initiated on Submittal
Action Date: 4/27/2007
Response Action Outcome: Not reported

Action Type: Response Action Outcome - RAO
Action Status: Inspection and Monitoring Report Received
Action Date: 4/3/1996
Response Action Outcome: Not reported

Action Type: Response Action Outcome - RAO
Action Status: Inspection and Monitoring Report Received
Action Date: 5/10/2013
Response Action Outcome: Not reported

Action Type: Response Action Outcome - RAO
Action Status: Inspection and Monitoring Report Received
Action Date: 5/12/2011
Response Action Outcome: Not reported

Action Type: An activity type that is related to an Audit
Action Status: Notice of Non-compliance related to an Audit
Action Date: 5/22/2015
Response Action Outcome: Not reported

Action Type: Response Action Outcome - RAO
Action Status: Level II - Audit Inspection
Action Date: 5/22/2015
Response Action Outcome: Not reported

Action Type: Tier Classification
Action Status: Level I - Technical Screen Audit
Action Date: 5/25/2005
Response Action Outcome: Not reported

Action Type: Phase 1
Action Status: Level I - Technical Screen Audit
Action Date: 5/25/2005
Response Action Outcome: Not reported

Action Type: Response Action Outcome - RAO
Action Status: Inspection and Monitoring Report Received
Action Date: 5/26/2010
Response Action Outcome: Not reported

Action Type: Tier Classification
Action Status: Permit Extension Received
Action Date: 5/3/2005
Response Action Outcome: Not reported

Action Type: RLFA
Action Status: FOLOFF
Action Date: 5/7/2002
Response Action Outcome: Not reported

Action Type: RLFA
Action Status: FOLOFF

CONDUCTOR LABS KYTRON CIR (Continued) **S100361346**

Action Date:	5/7/2015
Response Action Outcome:	Not reported
Action Type:	Response Action Outcome - RAO
Action Status:	Periodic Review Opinion Evaluating Temp Solution
Action Date:	5/8/2013
Response Action Outcome:	Not reported
Action Type:	Release Abatement Measure
Action Status:	Level I - Technical Screen Audit
Action Date:	5/9/2007
Response Action Outcome:	Not reported
Action Type:	Tier Classification
Action Status:	Permit Effective Date
Action Date:	6/11/2007
Response Action Outcome:	Not reported
Action Type:	Utility-related Abatement Measure
Action Status:	Completion Statement Received
Action Date:	6/21/1999
Response Action Outcome:	Not reported
Action Type:	Response Action Outcome - RAO
Action Status:	Level I - Technical Screen Audit
Action Date:	6/3/2011
Response Action Outcome:	Not reported
Action Type:	Response Action Outcome - RAO
Action Status:	Level I - Technical Screen Audit
Action Date:	6/7/2011
Response Action Outcome:	Not reported
Action Type:	Phase 3
Action Status:	Revised Statement or Transmittal Received
Action Date:	7/14/2006
Response Action Outcome:	Not reported
Action Type:	Response Action Outcome - RAO
Action Status:	Inspection and Monitoring Report Received
Action Date:	7/2/2007
Response Action Outcome:	Not reported
Action Type:	Activity and Use Limitation
Action Status:	Action Status or AUL Terminated
Action Date:	7/21/2006
Response Action Outcome:	Not reported
Action Type:	Phase 4
Action Status:	RMRINT
Action Date:	7/22/2014
Response Action Outcome:	Not reported
Action Type:	An activity type that is related to an Audit
Action Status:	Audit Follow-up Completion Statement Received
Action Date:	7/23/2015
Response Action Outcome:	Not reported

CONDUCTOR LABS KYTRON CIR (Continued) **S100361346**

Action Type: Response Action Outcome - RAO
Action Status: Inspection and Monitoring Report Received
Action Date: 8/12/1998
Response Action Outcome: Not reported

Action Type: Response Action Outcome - RAO
Action Status: Inspection and Monitoring Report Received
Action Date: 8/12/2008
Response Action Outcome: Not reported

Action Type: RLFA
Action Status: FLDRUN
Action Date: 8/20/2009
Response Action Outcome: Not reported

Action Type: Response Action Outcome - RAO
Action Status: Inspection and Monitoring Report Received
Action Date: 8/25/1997
Response Action Outcome: Not reported

Action Type: RLFA
Action Status: FLDRUN
Action Date: 8/26/2004
Response Action Outcome: Not reported

Action Type: An activity type that is related to an Audit
Action Status: NAFNVD
Action Date: 8/27/2009
Response Action Outcome: Not reported

Action Type: Response Action Outcome - RAO
Action Status: Inspection and Monitoring Report Received
Action Date: 8/30/2005
Response Action Outcome: Not reported

Action Type: Response Action Outcome - RAO
Action Status: Inspection and Monitoring Report Received
Action Date: 8/4/2009
Response Action Outcome: Not reported

Action Type: Phase 3
Action Status: Completion Statement Received
Action Date: 8/4/2009
Response Action Outcome: Not reported

Action Type: Phase 4
Action Status: Written Plan Received
Action Date: 8/4/2009
Response Action Outcome: Not reported

Action Type: Tier Classification
Action Status: Permit Effective Date
Action Date: 8/8/2005
Response Action Outcome: Not reported

Action Type: Response Action Outcome - RAO
Action Status: Inspection and Monitoring Report Received

CONDUCTOR LABS KYTRON CIR (Continued) **S100361346**

Action Date:	9/28/1998
Response Action Outcome:	Not reported
Action Type:	Response Action Outcome - RAO
Action Status:	Level I - Technical Screen Audit
Action Date:	9/3/2008
Response Action Outcome:	Not reported

LUST:

Facility:

Release Tracking Number/Current Status:	2-0000053 / TIERI
Status Date:	04/13/2005
Source Type:	UST
Release Town:	GROTON
Notification Date:	10/29/1986
Category:	NONE
Associated ID:	2-0000053
Phase:	PHASE V
Response Action Outcome:	-
Oil Or Haz Material:	Hazardous Material
Location Type:	FORMER
Location Type:	INDUSTRIAL
Source:	LEACHFIELD
Source:	UST

Click here to access the MA DEP site for this facility:

Chemicals:

Chemical:	TOLUENE
Quantity:	220 milligrams per kilogram
Chemical:	XYLENE
Quantity:	11400 milligrams per kilogram
Chemical:	NAPHTHALENE
Quantity:	32 milligrams per kilogram
Chemical:	ETHYLBENZENE
Quantity:	1900 milligrams per kilogram

Actions:

Action Type:	RLFA
Action Status:	FLDRUN
Action Date:	1/13/2016
Response Action Outcome:	Not reported
Action Type:	Release Abatement Measure
Action Status:	Level I - Technical Screen Audit
Action Date:	1/17/2007
Response Action Outcome:	Not reported
Action Type:	Response Action Outcome - RAO
Action Status:	Inspection and Monitoring Report Received
Action Date:	1/18/2001
Response Action Outcome:	Not reported

CONDUCTOR LABS KYTRON CIR (Continued) **S100361346**

Action Type: An activity type that is related to an Audit
Action Status: NAFNVD
Action Date: 1/20/2016
Response Action Outcome: Not reported

Action Type: Response Action Outcome - RAO
Action Status: Inspection and Monitoring Report Received
Action Date: 1/27/2005
Response Action Outcome: Not reported

Action Type: Response Action Outcome - RAO
Action Status: Inspection and Monitoring Report Received
Action Date: 1/29/2007
Response Action Outcome: Not reported

Action Type: Activity and Use Limitation
Action Status: Level II - Audit Inspection
Action Date: 1/30/2006
Response Action Outcome: Not reported

Action Type: An activity type that is related to an Audit
Action Status: NAFNVD
Action Date: 1/30/2006
Response Action Outcome: Not reported

Action Type: Release Abatement Measure
Action Status: Fee Received - FMCRA Use Only
Action Date: 1/31/2007
Response Action Outcome: Not reported

Action Type: Response Action Outcome - RAO
Action Status: Inspection and Monitoring Report Received
Action Date: 1/31/2013
Response Action Outcome: Not reported

Action Type: Response Action Outcome - RAO
Action Status: Inspection and Monitoring Report Received
Action Date: 10/1/1996
Response Action Outcome: Not reported

Action Type: Response Action Outcome - RAO
Action Status: Level I - Technical Screen Audit
Action Date: 10/10/2013
Response Action Outcome: Not reported

Action Type: Response Action Outcome - RAO
Action Status: Inspection and Monitoring Report Received
Action Date: 10/21/2011
Response Action Outcome: Not reported

Action Type: Phase 4
Action Status: Completion Statement Received
Action Date: 10/28/1995
Response Action Outcome: Not reported

Action Type: A Notice sent to a Potentially Responsible Party (PRP)
Action Status: A MassDEP piece of correspondence was issued (approvals, NORs, etc.

CONDUCTOR LABS KYTRON CIR (Continued) **S100361346**

Action Date: 10/29/1986
Response Action Outcome: Not reported

Action Type: Release Disposition
Action Status: Valid Transition Site
Action Date: 10/29/1986
Response Action Outcome: Not reported

Action Type: Phase 5
Action Status: Inspection and Monitoring Report Received
Action Date: 10/3/2002
Response Action Outcome: Not reported

Action Type: Response Action Outcome - RAO
Action Status: Inspection and Monitoring Report Received
Action Date: 10/30/2003
Response Action Outcome: Not reported

Action Type: Phase 5
Action Status: Inspection and Monitoring Report Received
Action Date: 10/31/1995
Response Action Outcome: Not reported

Action Type: Response Action Outcome - RAO
Action Status: Inspection and Monitoring Report Received
Action Date: 11/11/2013
Response Action Outcome: Not reported

Action Type: Response Action Outcome - RAO
Action Status: Inspection and Monitoring Report Received
Action Date: 11/13/2007
Response Action Outcome: Not reported

Action Type: Response Action Outcome - RAO
Action Status: Inspection and Monitoring Report Received
Action Date: 11/16/2004
Response Action Outcome: Not reported

Action Type: Response Action Outcome - RAO
Action Status: Inspection and Monitoring Report Received
Action Date: 11/18/2004
Response Action Outcome: Not reported

Action Type: RLFA
Action Status: FLDRUN
Action Date: 11/29/2005
Response Action Outcome: Not reported

Action Type: Phase 4
Action Status: RMRINT
Action Date: 11/3/2014
Response Action Outcome: Not reported

Action Type: Tier Classification
Action Status: Transmittal, Notice, or Notification Received
Action Date: 11/30/1994
Response Action Outcome: Not reported

CONDUCTOR LABS KYTRON CIR (Continued) **S100361346**

Action Type: TREGS
Action Status: BWSC05
Action Date: 11/30/1994
Response Action Outcome: Not reported

Action Type: PIP
Action Status: Public Involvement Petition Received
Action Date: 11/30/1994
Response Action Outcome: Not reported

Action Type: Tier Classification
Action Status: Permit Effective Date
Action Date: 11/30/1994
Response Action Outcome: Not reported

Action Type: Tier Classification
Action Status: Tier 1B Classification
Action Date: 11/30/1994
Response Action Outcome: Not reported

Action Type: Phase 4
Action Status: RMRINT
Action Date: 11/5/2015
Response Action Outcome: Not reported

Action Type: Response Action Outcome - RAO
Action Status: Inspection and Monitoring Report Received
Action Date: 12/10/1999
Response Action Outcome: Not reported

Action Type: Phase 4
Action Status: Modified Revised or Updated Plan Received
Action Date: 12/14/2015
Response Action Outcome: Not reported

Action Type: Response Action Outcome - RAO
Action Status: Inspection and Monitoring Report Received
Action Date: 12/21/2010
Response Action Outcome: Not reported

Action Type: Release Abatement Measure
Action Status: Written Plan Received
Action Date: 12/29/2006
Response Action Outcome: Not reported

Action Type: Phase 3
Action Status: Completion Statement Received
Action Date: 2/10/1995
Response Action Outcome: Not reported

Action Type: Phase 4
Action Status: Written Plan Received
Action Date: 2/10/1995
Response Action Outcome: Not reported

Action Type: Response Action Outcome - RAO
Action Status: Inspection and Monitoring Report Received

CONDUCTOR LABS KYTRON CIR (Continued) **S100361346**

Action Date: 2/18/1997
Response Action Outcome: Not reported

Action Type: Response Action Outcome - RAO
Action Status: Level I - Technical Screen Audit
Action Date: 2/24/2010
Response Action Outcome: Not reported

Action Type: Release Abatement Measure
Action Status: Fee Not Required - Fee Refunded-FMCRA Use Only
Action Date: 2/27/2007
Response Action Outcome: Not reported

Action Type: Activity and Use Limitation
Action Status: Transmittal, Notice, or Notification Received
Action Date: 2/9/1996
Response Action Outcome: Not reported

Action Type: Response Action Outcome - RAO
Action Status: RAO Statement Received
Action Date: 2/9/1996
Response Action Outcome: Not reported

Action Type: Phase 4
Action Status: RMRINT
Action Date: 3/18/2015
Response Action Outcome: Not reported

Action Type: Response Action Outcome - RAO
Action Status: Inspection and Monitoring Report Received
Action Date: 3/19/2009
Response Action Outcome: Not reported

Action Type: Response Action Outcome - RAO
Action Status: Inspection and Monitoring Report Received
Action Date: 3/22/2010
Response Action Outcome: Not reported

Action Type: Phase 1
Action Status: Completion Statement Received
Action Date: 4/13/2005
Response Action Outcome: Not reported

Action Type: Tier Classification
Action Status: Tier 1A Classification
Action Date: 4/13/2005
Response Action Outcome: Not reported

Action Type: Tier Classification
Action Status: RTN Linked to TCLASS Via Tier Classification Submittal
Action Date: 4/13/2005
Response Action Outcome: Not reported

Action Type: Tier Classification
Action Status: Revised Statement or Transmittal Received
Action Date: 4/13/2005
Response Action Outcome: Not reported

CONDUCTOR LABS KYTRON CIR (Continued) **S100361346**

Action Type: RLFA
Action Status: FLDRUN
Action Date: 4/15/2015
Response Action Outcome: Not reported

Action Type: Response Action Outcome - RAO
Action Status: Inspection and Monitoring Report Received
Action Date: 4/18/2006
Response Action Outcome: Not reported

Action Type: Release Abatement Measure
Action Status: Completion Statement Received
Action Date: 4/20/2007
Response Action Outcome: Not reported

Action Type: Tier Classification
Action Status: Revised Statement or Transmittal Received
Action Date: 4/20/2007
Response Action Outcome: Not reported

Action Type: Response Action Outcome - RAO
Action Status: Periodic Review Opinion Evaluating Temp Solution
Action Date: 4/26/2006
Response Action Outcome: Not reported

Action Type: Tier Classification
Action Status: Public Comment Period Initiated on Submittal
Action Date: 4/27/2007
Response Action Outcome: Not reported

Action Type: Response Action Outcome - RAO
Action Status: Inspection and Monitoring Report Received
Action Date: 4/3/1996
Response Action Outcome: Not reported

Action Type: Response Action Outcome - RAO
Action Status: Inspection and Monitoring Report Received
Action Date: 5/10/2013
Response Action Outcome: Not reported

Action Type: Response Action Outcome - RAO
Action Status: Inspection and Monitoring Report Received
Action Date: 5/12/2011
Response Action Outcome: Not reported

Action Type: An activity type that is related to an Audit
Action Status: Notice of Non-compliance related to an Audit
Action Date: 5/22/2015
Response Action Outcome: Not reported

Action Type: Response Action Outcome - RAO
Action Status: Level II - Audit Inspection
Action Date: 5/22/2015
Response Action Outcome: Not reported

Action Type: Tier Classification
Action Status: Level I - Technical Screen Audit

CONDUCTOR LABS KYTRON CIR (Continued) **S100361346**

Action Date:	5/25/2005
Response Action Outcome:	Not reported
Action Type:	Phase 1
Action Status:	Level I - Technical Screen Audit
Action Date:	5/25/2005
Response Action Outcome:	Not reported
Action Type:	Response Action Outcome - RAO
Action Status:	Inspection and Monitoring Report Received
Action Date:	5/26/2010
Response Action Outcome:	Not reported
Action Type:	Tier Classification
Action Status:	Permit Extension Received
Action Date:	5/3/2005
Response Action Outcome:	Not reported
Action Type:	RLFA
Action Status:	FOLOFF
Action Date:	5/7/2002
Response Action Outcome:	Not reported
Action Type:	RLFA
Action Status:	FOLOFF
Action Date:	5/7/2015
Response Action Outcome:	Not reported
Action Type:	Response Action Outcome - RAO
Action Status:	Periodic Review Opinion Evaluating Temp Solution
Action Date:	5/8/2013
Response Action Outcome:	Not reported
Action Type:	Release Abatement Measure
Action Status:	Level I - Technical Screen Audit
Action Date:	5/9/2007
Response Action Outcome:	Not reported
Action Type:	Tier Classification
Action Status:	Permit Effective Date
Action Date:	6/11/2007
Response Action Outcome:	Not reported
Action Type:	Utility-related Abatement Measure
Action Status:	Completion Statement Received
Action Date:	6/21/1999
Response Action Outcome:	Not reported
Action Type:	Response Action Outcome - RAO
Action Status:	Level I - Technical Screen Audit
Action Date:	6/3/2011
Response Action Outcome:	Not reported
Action Type:	Response Action Outcome - RAO
Action Status:	Level I - Technical Screen Audit
Action Date:	6/7/2011
Response Action Outcome:	Not reported

CONDUCTOR LABS KYTRON CIR (Continued) **S100361346**

Action Type: Phase 3
Action Status: Revised Statement or Transmittal Received
Action Date: 7/14/2006
Response Action Outcome: Not reported

Action Type: Response Action Outcome - RAO
Action Status: Inspection and Monitoring Report Received
Action Date: 7/2/2007
Response Action Outcome: Not reported

Action Type: Activity and Use Limitation
Action Status: Action Status or AUL Terminated
Action Date: 7/21/2006
Response Action Outcome: Not reported

Action Type: Phase 4
Action Status: RMRINT
Action Date: 7/22/2014
Response Action Outcome: Not reported

Action Type: An activity type that is related to an Audit
Action Status: Audit Follow-up Completion Statement Received
Action Date: 7/23/2015
Response Action Outcome: Not reported

Action Type: Response Action Outcome - RAO
Action Status: Inspection and Monitoring Report Received
Action Date: 8/12/1998
Response Action Outcome: Not reported

Action Type: Response Action Outcome - RAO
Action Status: Inspection and Monitoring Report Received
Action Date: 8/12/2008
Response Action Outcome: Not reported

Action Type: RLFA
Action Status: FLDRUN
Action Date: 8/20/2009
Response Action Outcome: Not reported

Action Type: Response Action Outcome - RAO
Action Status: Inspection and Monitoring Report Received
Action Date: 8/25/1997
Response Action Outcome: Not reported

Action Type: RLFA
Action Status: FLDRUN
Action Date: 8/26/2004
Response Action Outcome: Not reported

Action Type: An activity type that is related to an Audit
Action Status: NAFNVD
Action Date: 8/27/2009
Response Action Outcome: Not reported

Action Type: Response Action Outcome - RAO
Action Status: Inspection and Monitoring Report Received

CONDUCTOR LABS KYTRON CIR (Continued) **S100361346**

Action Date: 8/30/2005
Response Action Outcome: Not reported

Action Type: Response Action Outcome - RAO
Action Status: Inspection and Monitoring Report Received
Action Date: 8/4/2009
Response Action Outcome: Not reported

Action Type: Phase 3
Action Status: Completion Statement Received
Action Date: 8/4/2009
Response Action Outcome: Not reported

Action Type: Phase 4
Action Status: Written Plan Received
Action Date: 8/4/2009
Response Action Outcome: Not reported

Action Type: Tier Classification
Action Status: Permit Effective Date
Action Date: 8/8/2005
Response Action Outcome: Not reported

Action Type: Response Action Outcome - RAO
Action Status: Inspection and Monitoring Report Received
Action Date: 9/28/1998
Response Action Outcome: Not reported

Action Type: Response Action Outcome - RAO
Action Status: Level I - Technical Screen Audit
Action Date: 9/3/2008
Response Action Outcome: Not reported

INST CONTROL:
Release Tracking Number: 2-0000053
Action Type: AUL
Action Stat: RECPT
Action Date: 02/09/1996
Response Action Outcome: -

Release Tracking Number: 2-0000053
Action Type: AUL
Action Stat: SNAUDI
Action Date: 01/30/2006
Response Action Outcome: -

Release Tracking Number: 2-0000053
Action Type: AUL
Action Stat: TERMIN
Action Date: 07/21/2006
Response Action Outcome: -

BROWNFIELDS 2:
RTN: 2-0000053
RAO Class: Not reported

CONDUCTOR LABS KYTRON CIR (Continued) **S100361346**

Other RTNs:	Not reported
Current Owner:	436 Main Street Trust
MCP Status:	TIER 1A
AUL:	Not reported
COCs:	Ethylbenzene, Toulene, Xylene
Former Use:	Industrial
Current Use:	Not reported
Total Acreage:	6

Release:

Release Tracking Number/Current Status:	2-0000053 / TIERI
Primary ID:	2-0000053
Official City:	GROTON
Notification:	10/29/1986
Category:	NONE
Status Date:	04/13/2005
Phase:	PHASE V
Response Action Outcome:	-
Oil / Haz Material Type:	Hazardous Material

Click here to access the MA DEP site for this facility:

Release Tracking Number/Current Status:	2-0015203 / RAONR
Primary ID:	2-0000053
Official City:	GROTON
Notification:	04/13/2004
Category:	120 DY
Status Date:	04/13/2005
Phase:	Not reported
Response Action Outcome:	-
Oil / Haz Material Type:	Hazardous Material

Click here to access the MA DEP site for this facility:

Release Tracking Number/Current Status:	2-0015486 / RAONR
Primary ID:	2-0000053
Official City:	GROTON
Notification:	11/02/2004
Category:	120 DY
Status Date:	04/14/2005
Phase:	Not reported
Response Action Outcome:	-
Oil / Haz Material Type:	Hazardous Material

Click here to access the MA DEP site for this facility:

ENFORCEMENT:

Region:	CERO
DEP Region:	CERO
DEP Program:	3,A
DEP Bureau:	BWSC
Program:	BWSC
Program Id:	2-0000053

CONDUCTOR LABS KYTRON CIR (Continued) **S100361346**

High Or Low Level Enforcement:	LLE
FMF #:	Not reported
Comptroller Billing Name:	Not reported
Town Where Violation Occurred:	GROTON
Date Executed:	05/22/2015
ENF #:	NON-CE-15-3A045
Document Type:	NON
AG Ref (Y/N):	N
Doc Archived (Y/N):	Y
EJ Community (Y/N):	N
Regional Comment:	Not reported
Final Payment Due Date:	Not reported
ACOP $:	Not reported
PAN $:	Not reported
EMS (Y/N):	Not reported
EMS$:	Not reported
SEP (Y/N):	Not reported
SEP $:	Not reported
Demand $:	Not reported
Suspended $:	Not reported
Ownership:	Commercially Owned

HG1476 **LEAD** **S113985272**
ESE **153 SANDY POND RD** **N/A**
> 1 **AYER, MA 01432**
3.389 mi.
17893 ft. **Site 2 of 3 in cluster HG**

Relative:
Lower

Actual:
238 ft.

LEAD:

Community:	Ayer
Unit:	Not reported
Inspector Name:	Bridgette Braley
Inspector License Number:	3488
Activity Type:	INSPECT
Activity Date:	07/13/2006
Start Work Date:	10/23/2007
Activity Descriptions:	Determination
Outcomes:	Hazards Found

HG1477 **LEAD** **S108709998**
ESE **153 SANDY POND RD** **N/A**
> 1 **AYER, MA 01432**
3.389 mi.
17893 ft. **Site 3 of 3 in cluster HG**

Relative:
Lower

Actual:
238 ft.

LEAD:

Community:	Ayer
Unit:	Not reported
Inspector Name:	Christine Caulfield
Inspector License Number:	1950
Activity Type:	INSPECT
Activity Date:	09/22/2006
Start Work Date:	10/23/2007
Activity Descriptions:	Comprehensive Initial Inspection
Outcomes:	Hazards Found

(Continued) **S108709998**

Community:	Ayer
Unit:	Not reported
Inspector Name:	Christine Caulfield
Inspector License Number:	1950
Activity Type:	INSPECT
Activity Date:	11/09/2007
Start Work Date:	10/23/2007
Activity Descriptions:	Final Deleading Reinspection
Outcomes:	Passed

Community:	Ayer
Unit:	Not reported
Inspector Name:	Christine Caulfield
Inspector License Number:	1950
Activity Type:	COMPLIANCE
Activity Date:	11/09/2007
Start Work Date:	10/23/2007
Activity Descriptions:	Letter of Full Deleading Comp
Outcomes:	Issued

1478 SSW > 1 3.401 mi. 17957 ft. | **FORT DEVENS BUILDING # 3601 AYER, MA** | **SPILLS** | **S101041143 N/A**

Relative: Higher

Actual: 347 ft.

MA Spills:

Facility ID:	2-0662	Spill ID:	C92-0013
Staff Lead:	SALVADORE, D	Date Entered:	19930331
Last Entered:	19930331	First Response:	19920110
Spill Date:	19911207	Spill Time:	Not reported
Report Date:	19920110	Report Time:	02:30PM
Case Closed:	YES	Mat Type:	PETROLEUM
Virgin Waste:	VIRGIN	Contam Soil:	Not reported
Env Impact:	Not reported	Other Impact:	Not reported
Material:	LUBRICATING OIL	Other Material:	Not reported
Qty Reported:	11-50	Qty Actual:	11-50
Qty Reported:	GALLONS	Qty Actual:	GALLONS
CAS No:	Not reported	PCB Lev (ppm):	NONE
Source:	PIPE/HOSE/LINE	Other Source:	Not reported
Incident:	RUPTURE	Other Incdnt:	Not reported
Cleanup Type:	---	Contractor:	NOT USED
Referral:	SA	LUST Elig:	NO
Report Prep:	Not reported	Category:	Not reported
Notifier:	PAUL JOSEPHSON		
Notif Tel:	Not reported		
Days/Close:	340		

HJ1479 **LEAD** **S108706774**
SW **1 LANCASTER RD** **N/A**
> 1 **SHIRLEY, MA**
3.403 mi.
17968 ft. **Site 4 of 4 in cluster HJ**

Relative:
Higher

Actual:
290 ft.

LEAD:

Community:	Shirley
Unit:	2
Inspector Name:	Raymond Descheneaux
Inspector License Number:	1758
Activity Type:	INSPECT
Activity Date:	06/29/2004
Start Work Date:	Not reported
Activity Descriptions:	Comprehensive Initial Inspection
Outcomes:	Hazards Found

HO1480 **FRANKLIN'S** **SPILLS** **S101026230**
SW **LEOMINSTER RD.** **N/A**
> 1 **SHIRLEY, MA 01464**
3.405 mi.
17978 ft. **Site 1 of 9 in cluster HO**

Relative:
Higher

Actual:
272 ft.

MA Spills:

Facility ID:	0000		Spill ID:	C87-0216
Staff Lead:	ELLIS, J		Date Entered:	Not reported
Last Entered:	19900420		First Response:	19870429
Spill Date:	19870429		Spill Time:	Not reported
Report Date:	19870429		Report Time:	04:30PM
Case Closed:	YES		Mat Type:	PETROLEUM
Virgin Waste:	------		Contam Soil:	Not reported
Env Impact:	SOIL		Other Impact:	Not reported
Material:	OTHER MATERIAL	-->	Other Material:	DIESEL OR GASOLINE
Qty Reported:	UNKNOWN		Qty Actual:	UNKNOWN
Qty Reported:	----------		Qty Actual:	----------
CAS No:	Not reported		PCB Lev (ppm):	----------
Source:	U.S.T.		Other Source:	Not reported
Incident:	TANK REMOVAL		Other Incdnt:	Not reported
Cleanup Type:	---		Contractor:	NOT USED
Referral:	NO		LUST Elig:	NO
Report Prep:	Not reported		Category:	Not reported
Notifier:	LEVESQUE FD			
Notif Tel:	Not reported			
Days/Close:	1			

Facility ID:	0000	Spill ID:	C87-0457
Staff Lead:	SALVADORE, D	Date Entered:	Not reported
Last Entered:	19900907	First Response:	19871107
Spill Date:	Not reported	Spill Time:	Not reported
Report Date:	19871107	Report Time:	05:00PM
Case Closed:	YES	Mat Type:	PETROLEUM
Virgin Waste:	------	Contam Soil:	Not reported
Env Impact:	Not reported	Other Impact:	Not reported
Material:	#2 FUEL OIL	Other Material:	Not reported
Qty Reported:	SHEEN	Qty Actual:	UNKNOWN
Qty Reported:	----------	Qty Actual:	----------
CAS No:	Not reported	PCB Lev (ppm):	----------
Source:	U.S.T.	Other Source:	Not reported
Incident:	LEAK	Other Incdnt:	Not reported
Cleanup Type:	---	Contractor:	NOT USED

FRANKLIN'S (Continued) **S101026230**

Referral:	NO	LUST Elig:	NO
Report Prep:	Not reported	Category:	Not reported
Notifier:	CHIEF A LEVESQUE/SHIRLEY		
Notif Tel:	Not reported		
Days/Close:	1		

Facility ID:	0000	Spill ID:	C87-0496
Staff Lead:	SALVADORE, D	Date Entered:	Not reported
Last Entered:	19901001	First Response:	19871215
Spill Date:	Not reported	Spill Time:	Not reported
Report Date:	Not reported	Report Time:	Not reported
Case Closed:	YES	Mat Type:	PETROLEUM
Virgin Waste:	VIRGIN	Contam Soil:	Not reported
Env Impact:	SOIL	Other Impact:	Not reported
Material:	OTHER MATERIAL -->	Other Material:	GASOLINE CONT. SOIL
Qty Reported:	UNKNOWN	Qty Actual:	UNKNOWN
Qty Reported:	----------	Qty Actual:	----------
CAS No:	Not reported	PCB Lev (ppm):	NONE
Source:	U.S.T.	Other Source:	Not reported
Incident:	LEAK	Other Incdnt:	Not reported
Cleanup Type:	---	Contractor:	NOT USED
Referral:	NO	LUST Elig:	---
Report Prep:	Not reported	Category:	Not reported
Notifier:	E WHITE		
Notif Tel:	Not reported		
Days/Close:	1		

HO1481 **GEORGE FROST COMPANY** **RGA LUST** **S114998735**
SW **17 LEOMINSTER RD.** **N/A**
> 1 **SHIRLEY, MA**
3.414 mi.
18025 ft. **Site 2 of 9 in cluster HO**

Relative:
Higher

Actual:
273 ft.

RGA LUST:

2000	GEORGE FROST COMPANY	17 LEOMINSTER RD.
1999	GEORGE FROST COMPANY	17 LEOMINSTER RD.
1998	GEORGE FROST COMPANY	17 LEOMINSTER RD.
1997	GEORGE FROST COMPANY	17 LEOMINSTER RD.
1996	GEORGE FROST COMPANY	17 LEOMINSTER RD.
1995	GEORGE FROST COMPANY	17 LEOMINSTER RD.
1994	GEORGE FROST COMPANY	17 LEOMINSTER RD.
1993	GEORGE FROST COMPANY	17 LEOMINSTER RD.

HO1482 **EGLOMISE DESIGNS** **FINDS** **1009433334**
SW **17 LEOMINSTER RD** **ECHO** **N/A**
> 1 **SHIRLEY, MA 01464**
3.414 mi.
18025 ft. **Site 3 of 9 in cluster HO**

Relative:
Higher

Actual:
273 ft.

FINDS:

Registry ID: 110024322320

Environmental Interest/Information System
MA-EPICS - Massachussetts Environmental Protection Integrated Computer System

EGLOMISE DESIGNS (Continued) **1009433334**

ECHO:
Envid: 1009433334
Registry ID: 110024322320
DFR URL: http://echo.epa.gov/detailed_facility_report?fid=110024322320

HO1483 **PRECISION PRINTING** **FINDS** **1009436284**
SW **17 LEOMINSTER RD** **ECHO** **N/A**
> 1 **SHIRLEY, MA 01464**
3.414 mi.
18025 ft. **Site 4 of 9 in cluster HO**

Relative:
Higher

Actual:
273 ft.

FINDS:

Registry ID: 110024333256

Environmental Interest/Information System
MA-EPICS - Massachussetts Environmental Protection Integrated Computer System

ECHO:
Envid: 1009436284
Registry ID: 110024333256
DFR URL: http://echo.epa.gov/detailed_facility_report?fid=110024333256

HO1484 **GEORGE FROST COMPANY** **RGA LUST** **S114998736**
SW **17 LEOMINSTER RD** **N/A**
> 1 **SHIRLEY, MA**
3.414 mi.
18025 ft. **Site 5 of 9 in cluster HO**

Relative:
Higher

Actual:
273 ft.

RGA LUST:

2012	GEORGE FROST COMPANY	17 LEOMINSTER RD
2011	GEORGE FROST COMPANY	17 LEOMINSTER RD
2010	GEORGE FROST COMPANY	17 LEOMINSTER RD
2009	GEORGE FROST COMPANY	17 LEOMINSTER RD
2008	GEORGE FROST COMPANY	17 LEOMINSTER RD
2007	GEORGE FROST COMPANY	17 LEOMINSTER RD
2006	GEORGE FROST COMPANY	17 LEOMINSTER RD
2005	GEORGE FROST COMPANY	17 LEOMINSTER RD
2004	GEORGE FROST COMPANY	17 LEOMINSTER RD
2003	GEORGE FROST COMPANY	17 LEOMINSTER RD
2002	GEORGE FROST COMPANY	17 LEOMINSTER RD
2001	GEORGE FROST COMPANY	17 LEOMINSTER RD

HO1485 SW > 1 3.414 mi. 18025 ft. | **HERITAGE CABINETS** | **FINDS ECHO** | **1009436959 N/A**
17 LEOMINSTER RD
SHIRLEY, MA 01464

Site 6 of 9 in cluster HO

Relative: Higher

Actual: 273 ft.

FINDS:

Registry ID: 110024342941

Environmental Interest/Information System
MA-EPICS - Massachussetts Environmental Protection Integrated Computer System

ECHO:
Envid: 1009436959
Registry ID: 110024342941
DFR URL: http://echo.epa.gov/detailed_facility_report?fid=110024342941

HO1486 SW > 1 3.414 mi. 18025 ft. | **UNITED STATES HELMET MANUFACTURING** | **FINDS ECHO** | **1009436961 N/A**
17 LEOMINSTER RD
SHIRLEY, MA 01464

Site 7 of 9 in cluster HO

Relative: Higher

Actual: 273 ft.

FINDS:

Registry ID: 110024342969

Environmental Interest/Information System
MA-EPICS - Massachussetts Environmental Protection Integrated Computer System

ECHO:
Envid: 1009436961
Registry ID: 110024342969
DFR URL: http://echo.epa.gov/detailed_facility_report?fid=110024342969

HO1487 SW > 1 3.414 mi. 18025 ft. | **GEORGE FROST COMPANY** | **LUST INST CONTROL RELEASE AIRS HW GEN** | **S100831376 N/A**
17 LEOMINSTER RD
SHIRLEY, MA 01464

Site 8 of 9 in cluster HO

Relative: Higher

Actual: 273 ft.

LUST:

Facility:
Release Tracking Number/Current Status: 2-0000475 / RAO
Status Date: 11/23/1994
Source Type: UST
Release Town: SHIRLEY
Notification Date: 01/15/1989
Category: NONE
Associated ID: Not reported
Phase: PHASE III
Response Action Outcome: A3 - A permanent solution has been achieved. Contamination has not

GEORGE FROST COMPANY (Continued) **S100831376**

been reduced to background and an Activity and use Limitation (AUL) has been implemented.

Oil Or Haz Material: Not reported

Source: UST

Click here to access the MA DEP site for this facility:

Chemicals:
Chemical: UNKNOWN
Quantity: Not reported

Actions:
Action Type: Release Disposition
Action Status: Valid Transition Site
Action Date: 1/15/1989
Response Action Outcome: A permanent solution has been achieved. Contamination has not been reduced to background and an Activity and use Limitation (AUL) has been implemented.

Action Type: Tier Classification
Action Status: Tier 2 Classification
Action Date: 10/23/1994
Response Action Outcome: A permanent solution has been achieved. Contamination has not been reduced to background and an Activity and use Limitation (AUL) has been implemented.

Action Type: Activity and Use Limitation
Action Status: Transmittal, Notice, or Notification Received
Action Date: 11/16/1994
Response Action Outcome: A permanent solution has been achieved. Contamination has not been reduced to background and an Activity and use Limitation (AUL) has been implemented.

Action Type: Phase 2
Action Status: Completion Statement Received
Action Date: 11/23/1994
Response Action Outcome: A permanent solution has been achieved. Contamination has not been reduced to background and an Activity and use Limitation (AUL) has been implemented.

Action Type: Response Action Outcome - RAO
Action Status: RAO Statement Received
Action Date: 11/23/1994
Response Action Outcome: A permanent solution has been achieved. Contamination has not been reduced to background and an Activity and use Limitation (AUL) has been implemented.

Action Type: A Notice sent to a Potentially Responsible Party (PRP)
Action Status: A MassDEP piece of correspondence was issued (approvals, NORs, etc.
Action Date: 3/21/1989
Response Action Outcome: A permanent solution has been achieved. Contamination has not been reduced to background and an Activity and use Limitation (AUL) has been implemented.

GEORGE FROST COMPANY (Continued) **S100831376**

Action Type: TREGS
Action Status: WAVREC
Action Date: 5/10/1990
Response Action Outcome: A permanent solution has been achieved. Contamination has not been reduced to background and an Activity and use Limitation (AUL) has been implemented.

Action Type: RLFA
Action Status: FLDRUN
Action Date: 5/10/2000
Response Action Outcome: A permanent solution has been achieved. Contamination has not been reduced to background and an Activity and use Limitation (AUL) has been implemented.

Action Type: RLFA
Action Status: FOLOFF
Action Date: 5/17/2012
Response Action Outcome: A permanent solution has been achieved. Contamination has not been reduced to background and an Activity and use Limitation (AUL) has been implemented.

Action Type: RLFA
Action Status: FLDRUN
Action Date: 5/17/2012
Response Action Outcome: A permanent solution has been achieved. Contamination has not been reduced to background and an Activity and use Limitation (AUL) has been implemented.

Action Type: Activity and Use Limitation
Action Status: Level I - Technical Screen Audit
Action Date: 5/25/2012
Response Action Outcome: A permanent solution has been achieved. Contamination has not been reduced to background and an Activity and use Limitation (AUL) has been implemented.

Action Type: An activity type that is related to an Audit
Action Status: NAFNVD
Action Date: 5/29/2012
Response Action Outcome: A permanent solution has been achieved. Contamination has not been reduced to background and an Activity and use Limitation (AUL) has been implemented.

Action Type: Activity and Use Limitation
Action Status: Level II - Audit Inspection
Action Date: 5/29/2012
Response Action Outcome: A permanent solution has been achieved. Contamination has not been reduced to background and an Activity and use Limitation (AUL) has been implemented.

Action Type: Phase 2
Action Status: Scope of Work Received
Action Date: 6/7/1993
Response Action Outcome: A permanent solution has been achieved. Contamination has not been reduced to background and an Activity and use Limitation (AUL) has been implemented.

Action Type: TREGS

GEORGE FROST COMPANY (Continued) **S100831376**

Action Status: WAVSIG
Action Date: 7/16/1990
Response Action Outcome: A permanent solution has been achieved. Contamination has not been reduced to background and an Activity and use Limitation (AUL) has been implemented.

Action Type: An activity type that is related to an Audit
Action Status: Audit Follow-up Completion Statement Received
Action Date: 7/17/2001
Response Action Outcome: A permanent solution has been achieved. Contamination has not been reduced to background and an Activity and use Limitation (AUL) has been implemented.

Action Type: Activity and Use Limitation
Action Status: Amendment Received or Issued
Action Date: 7/17/2001
Response Action Outcome: A permanent solution has been achieved. Contamination has not been reduced to background and an Activity and use Limitation (AUL) has been implemented.

Action Type: Tier Classification
Action Status: Transmittal, Notice, or Notification Received
Action Date: 7/26/1990
Response Action Outcome: A permanent solution has been achieved. Contamination has not been reduced to background and an Activity and use Limitation (AUL) has been implemented.

Action Type: TREGS
Action Status: WAVACC
Action Date: 7/26/1990
Response Action Outcome: A permanent solution has been achieved. Contamination has not been reduced to background and an Activity and use Limitation (AUL) has been implemented.

INST CONTROL:
Release Tracking Number: 2-0000475
Action Type: AUL
Action Stat: AMEND
Action Date: 07/17/2001
Response Action Outcome: A3 - A permanent solution has been achieved. Contamination has not been reduced to background and an Activity and use Limitation (AUL) has been implemented.

Release Tracking Number: 2-0000475
Action Type: AUL
Action Stat: RECPT
Action Date: 11/16/1994
Response Action Outcome: A3 - A permanent solution has been achieved. Contamination has not been reduced to background and an Activity and use Limitation (AUL) has been implemented.

Release Tracking Number: 2-0000475
Action Type: AUL
Action Stat: SNAUDI
Action Date: 05/29/2012
Response Action Outcome: A3 - A permanent solution has been achieved. Contamination has not

GEORGE FROST COMPANY (Continued) **S100831376**

been reduced to background and an Activity and use Limitation (AUL) has been implemented.

Release Tracking Number: 2-0000475
Action Type: AUL
Action Stat: TSAUD
Action Date: 05/25/2012
Response Action Outcome: A3 - A permanent solution has been achieved. Contamination has not been reduced to background and an Activity and use Limitation (AUL) has been implemented.

Release:
Release Tracking Number/Current Status: 2-0000475 / RAO
Primary ID: Not reported
Official City: SHIRLEY
Notification: 01/15/1989
Category: NONE
Status Date: 11/23/1994
Phase: PHASE III
Response Action Outcome: A3 - A permanent solution has been achieved. Contamination has not been reduced to background and an Activity and use Limitation (AUL) has been implemented.
Oil / Haz Material Type: Not reported

Click here to access the MA DEP site for this facility:

AIRS:
Facility Status: APPROV
Permit Code: AQ01
Permit Name: Plan Application Limited
DEP Region: CE
Application Tracking Number: W067328
Date Closed: 10/04/2005
Applicant Name: US HELMET MFG CORP
Applicant Address: 17 LEOMINSTER RD
Applicant City,St,Zip: SHIRLEY, MA 01464
Applicant Telephone: Not reported

HW GEN:
EPA Id: MV5084250022
RCRA Generator Status: VSQG
State Generator Status: Not reported

EPA Id: MV5084252030
RCRA Generator Status: VSQG
State Generator Status: Not reported

EPA Id: MV5084250008
RCRA Generator Status: VSQG
State Generator Status: Not reported

HO1488 SW > 1 3.414 mi. 18025 ft. | **GEORGE FROST COMPANY**
17 LEOMINSTER RD
SHIRLEY, MA 01464 | **FINDS ECHO** | **1014891247 N/A**

Site 9 of 9 in cluster HO

Relative: Higher

Actual: 273 ft.

FINDS:

Registry ID: 110043885515

Environmental Interest/Information System
MA-EPICS - Massachussetts Environmental Protection Integrated Computer System

ECHO:
Envid: 1014891247
Registry ID: 110043885515
DFR URL: http://echo.epa.gov/detailed_facility_report?fid=110043885515

HP1489 ESE > 1 3.421 mi. 18063 ft. | **NU CAR CARRIERS**
BERKSHIRE BLVD
AYER, MA 01432 | **FINDS ECHO** | **1016272527 N/A**

Site 1 of 13 in cluster HP

Relative: Lower

Actual: 235 ft.

FINDS:

Registry ID: 110008406956

Environmental Interest/Information System
RCRAInfo is a national information system that supports the Resource Conservation and Recovery Act (RCRA) program through the tracking of events and activities related to facilities that generate, transport, and treat, store, or dispose of hazardous waste. RCRAInfo allows RCRA program staff to track the notification, permit, compliance, and corrective action activities required under RCRA.

ECHO:
Envid: 1016272527
Registry ID: 110008406956
DFR URL: http://echo.epa.gov/detailed_facility_report?fid=110008406956

HQ1490 NE > 1 3.427 mi. 18097 ft. | **GROTON VETERINARY HOSPITAL**
171 LOWELL RD
GROTON, MA 01450 | **HW GEN** | **S112560072 N/A**

Site 1 of 2 in cluster HQ

Relative: Higher

Actual: 328 ft.

HW GEN:
EPA Id: MV9784482722
RCRA Generator Status: VSQG
State Generator Status: Not reported

HQ1491
NE
> 1
3.427 mi.
18097 ft.

GROTON VETERINARY HOSPITAL
171 LOWELL RD
GROTON, MA 01450

FINDS **1014896554**
ECHO **N/A**

Site 2 of 2 in cluster HQ

Relative:
Higher

Actual:
328 ft.

FINDS:

Registry ID: 110043949010

Environmental Interest/Information System
MA-EPICS - Massachussetts Environmental Protection Integrated Computer System

ECHO:
Envid: 1014896554
Registry ID: 110043949010
DFR URL: http://echo.epa.gov/detailed_facility_report?fid=110043949010

HR1492
ESE
> 1
3.430 mi.
18110 ft.

AYER OIL COMPANY
25D WESTFORD RD
AYER, MA 01432

FINDS **1017410292**
ECHO **N/A**

Site 1 of 7 in cluster HR

Relative:
Lower

Actual:
243 ft.

FINDS:

Registry ID: 110063245590

Environmental Interest/Information System
MA-EPICS - Massachussetts Environmental Protection Integrated Computer System

ECHO:
Envid: 1017410292
Registry ID: 110063245590
DFR URL: http://echo.epa.gov/detailed_facility_report?fid=110063245590

HR1493
ESE
> 1
3.430 mi.
18110 ft.

AYER OIL COMPANY
25D WESTFORD RD
AYER, MA 01432

HW GEN **S113805511**
N/A

Site 2 of 7 in cluster HR

Relative:
Lower

Actual:
243 ft.

HW GEN:
EPA Id: MV9787722031
RCRA Generator Status: Not reported
State Generator Status: VQG-MA

1494
SW
> 1
3.432 mi.
18122 ft.

40 HARVARD RD
SHIRLEY, MA

LEAD **S107350507**
N/A

Relative:
Higher

Actual:
289 ft.

LEAD:

Community:	Shirley
Unit:	1
Inspector Name:	Macey Mostafaee
Inspector License Number:	1028
Activity Type:	INSPECT
Activity Date:	02/16/1990
Start Work Date:	Not reported
Activity Descriptions:	Comprehensive Initial Inspection
Outcomes:	Hazards Found

Community:	Shirley
Unit:	2
Inspector Name:	Macey Mostafaee
Inspector License Number:	1028
Activity Type:	INSPECT
Activity Date:	02/16/1990
Start Work Date:	Not reported
Activity Descriptions:	Comprehensive Initial Inspection
Outcomes:	Hazards Found

Community:	Shirley
Unit:	COMM
Inspector Name:	Macey Mostafaee
Inspector License Number:	1028
Activity Type:	INSPECT
Activity Date:	02/16/1990
Start Work Date:	Not reported
Activity Descriptions:	Comprehensive Initial Inspection
Outcomes:	Hazards Found

Community:	Shirley
Unit:	REA
Inspector Name:	Macey Mostafaee
Inspector License Number:	1028
Activity Type:	INSPECT
Activity Date:	02/16/1990
Start Work Date:	Not reported
Activity Descriptions:	Comprehensive Initial Inspection
Outcomes:	Hazards Found

HP1495
ESE
> 1
3.439 mi.
18157 ft.

JP ROUTHIER'S CHIPPER DIVISON, WILLOWS ROAD
AYER, MA 01432

Site 2 of 13 in cluster HP

ERNS **94426352**
N/A

Relative:
Lower

Actual:
248 ft.

Click this hyperlink while viewing on your computer to access additional ERNS detail in the EDR Site Report.

HP1496 ESE > 1 3.439 mi. 18157 ft. | **JP ROUTHIER & SONS LLC**
43 WILLOW ST
AYER, TOWN OF, MA 01460 | **US AIRS** | **1010343116**
N/A

Site 3 of 13 in cluster HP

Relative: Lower

Actual: 248 ft.

US AIRS MINOR:

Envid:	1010343116
Region Code:	01
Programmatic ID:	AIR MA0000002512100632
Facility Registry ID:	110030740116
D and B Number:	Not reported
Primary SIC Code:	Not reported
NAICS Code:	423930
Default Air Classification Code:	MIN
Facility Type of Ownership Code:	POF
Air CMS Category Code:	Not reported
HPV Status:	Not reported

US AIRS MINOR:

Region Code:	01
Programmatic ID:	AIR MA0000002512100632
Facility Registry ID:	110030740116
Air Operating Status Code:	OPR
Default Air Classification Code:	MIN
Air Program:	State Implementation Plan for National Primary and Secondary Ambient Air Quality Standards
Activity Date:	Not reported
Activity Status Date:	2008-08-29 00:00:00
Activity Group:	Case File
Activity Type:	Case File
Activity Status:	Resolved

Region Code:	01
Programmatic ID:	AIR MA0000002512100632
Facility Registry ID:	110030740116
Air Operating Status Code:	OPR
Default Air Classification Code:	MIN
Air Program:	State Implementation Plan for National Primary and Secondary Ambient Air Quality Standards
Activity Date:	2006-11-30 00:00:00
Activity Status Date:	Not reported
Activity Group:	Compliance Monitoring
Activity Type:	Inspection/Evaluation
Activity Status:	Not reported

Region Code:	01
Programmatic ID:	AIR MA0000002512100632
Facility Registry ID:	110030740116
Air Operating Status Code:	OPR
Default Air Classification Code:	MIN
Air Program:	State Implementation Plan for National Primary and Secondary Ambient Air Quality Standards
Activity Date:	2007-05-17 00:00:00
Activity Status Date:	2007-05-17 00:00:00
Activity Group:	Enforcement Action
Activity Type:	Administrative - Formal
Activity Status:	Final Order Issued

1497
NW
> 1
3.441 mi.
18166 ft.

128 SQUANNACOOK RD
SHIRLEY, MA 01464

LEAD **S110821916**
N/A

Relative:
Higher

Actual:
289 ft.

LEAD:

Community:	Shirley
Unit:	A
Inspector Name:	Michelle Lemay
Inspector License Number:	3764
Activity Type:	INSPECT
Activity Date:	01/26/2010
Start Work Date:	Not reported
Activity Descriptions:	Comprehensive Initial Inspection
Outcomes:	No Hazards Found

Community:	Shirley
Unit:	A
Inspector Name:	Michelle Lemay
Inspector License Number:	3764
Activity Type:	COMPLIANCE
Activity Date:	01/26/2010
Start Work Date:	Not reported
Activity Descriptions:	Letter of Full Initial Insp Comp
Outcomes:	Issued

HS1498
ESE
> 1
3.444 mi.
18183 ft.

FORD UNLOADING FACILITY
2 WILLOW ST
AYER, MA

LUST RELEASE **S103545544**
N/A

Site 1 of 4 in cluster HS

Relative:
Lower

Actual:
237 ft.

LUST:

Facility:

Release Tracking Number/Current Status:	2-0012458 / RAO
Status Date:	02/18/1999
Source Type:	UST
Release Town:	AYER
Notification Date:	10/16/1998
Category:	72 HR
Associated ID:	Not reported
Phase:	Not reported
Response Action Outcome:	A2 - A permanent solution has been achieved. Contamination has not been reduced to background.
Oil Or Haz Material:	Oil
Location Type:	COMMERCIAL
Source:	UST

Click here to access the MA DEP site for this facility:

Chemicals:

Chemical:	DIESEL FUEL
Quantity:	132 parts per million

Actions:

FORD UNLOADING FACILITY (Continued) **S103545544**

Action Type: Immediate Response Action
Action Status: Oral Approval of Plan or Action
Action Date: 10/16/1998
Response Action Outcome: A permanent solution has been achieved. Contamination has not been reduced to background.

Action Type: Release Disposition
Action Status: Reportable Release under MGL 21E
Action Date: 10/16/1998
Response Action Outcome: A permanent solution has been achieved. Contamination has not been reduced to background.

Action Type: A Notice sent to a Potentially Responsible Party (PRP)
Action Status: A MassDEP piece of correspondence was issued (approvals, NORs, etc.
Action Date: 12/11/1998
Response Action Outcome: A permanent solution has been achieved. Contamination has not been reduced to background.

Action Type: RNF
Action Status: Reportable Release under MGL 21E
Action Date: 12/15/1998
Response Action Outcome: A permanent solution has been achieved. Contamination has not been reduced to background.

Action Type: RLFA
Action Status: FOLOFF
Action Date: 12/3/1998
Response Action Outcome: A permanent solution has been achieved. Contamination has not been reduced to background.

Action Type: Response Action Outcome - RAO
Action Status: RAO Statement Received
Action Date: 2/18/1999
Response Action Outcome: A permanent solution has been achieved. Contamination has not been reduced to background.

Release:
Release Tracking Number/Current Status: 2-0012458 / RAO
Primary ID: Not reported
Official City: AYER
Notification: 10/16/1998
Category: 72 HR
Status Date: 02/18/1999
Phase: Not reported
Response Action Outcome: A2 - A permanent solution has been achieved. Contamination has not been reduced to background.
Oil / Haz Material Type: Oil

Click here to access the MA DEP site for this facility:

HP1499
ESE
> 1
3.451 mi.
18220 ft.

ALLIED SYSYTEMS
51 BERKSHIRE RD
AYER, MA 01432

FINDS **1016093806**
ECHO **N/A**

Site 4 of 13 in cluster HP

Relative:
Lower

Actual:
236 ft.

FINDS:

Registry ID: 110008418916

Environmental Interest/Information System
RCRAInfo is a national information system that supports the Resource Conservation and Recovery Act (RCRA) program through the tracking of events and activities related to facilities that generate, transport, and treat, store, or dispose of hazardous waste. RCRAInfo allows RCRA program staff to track the notification, permit, compliance, and corrective action activities required under RCRA.

MA-EPICS - Massachussetts Environmental Protection Integrated Computer System

ECHO:
Envid: 1016093806
Registry ID: 110008418916
DFR URL: http://echo.epa.gov/detailed_facility_report?fid=110008418916

HP1500
ESE
> 1
3.451 mi.
18220 ft.

ALLIED SYSTEMS LTD LLP
51 BERKSHIRE RD
AYER, MA 01432

RCRA-CESQG **1000521530**
MAD985297324

Site 5 of 13 in cluster HP

Relative:
Lower

Actual:
236 ft.

RCRA-CESQG:
Date form received by agency: 01/13/2000
Facility name: ALLIED SYSTEMS LTD LLP
Facility address: 51 BERKSHIRE RD
WILLOW AND BERKSHIRE RD
AYER, MA 01432
EPA ID: MAD985297324
Mailing address: PO BOX 760
AYER, MA 014320000
Contact: VAN HAMN
Contact address: 51 BERKSHIRE RD
AYER, MA 014320000
Contact country: US
Contact telephone: (508) 772-6119
Contact email: Not reported
EPA Region: 01
Land type: Private
Classification: Conditionally Exempt Small Quantity Generator
Description: Handler: generates 100 kg or less of hazardous waste per calendar month, and accumulates 1000 kg or less of hazardous waste at any time; or generates 1 kg or less of acutely hazardous waste per calendar month, and accumulates at any time: 1 kg or less of acutely hazardous waste; or 100 kg or less of any residue or contaminated soil, waste or other debris resulting from the cleanup of a spill, into or on any land or water, of acutely hazardous waste; or generates 100 kg or less of any residue or contaminated soil, waste or other debris resulting

ALLIED SYSTEMS LTD LLP (Continued) **1000521530**

from the cleanup of a spill, into or on any land or water, of acutely hazardous waste during any calendar month, and accumulates at any time: 1 kg or less of acutely hazardous waste; or 100 kg or less of any residue or contaminated soil, waste or other debris resulting from the cleanup of a spill, into or on any land or water, of acutely hazardous waste

Owner/Operator Summary:

Owner/operator name:	ALLIED SYSTEMS LTD LLP
Owner/operator address:	51 BERKSHIRE RD AYER, MA 01432
Owner/operator country:	US
Owner/operator telephone:	Not reported
Legal status:	Private
Owner/Operator Type:	Operator
Owner/Op start date:	06/30/1991
Owner/Op end date:	Not reported

Owner/operator name:	ALLIED SYSTEMS LTD LLP
Owner/operator address:	51 BERKSHIRE RD AYER, MA 01432
Owner/operator country:	US
Owner/operator telephone:	Not reported
Legal status:	Private
Owner/Operator Type:	Owner
Owner/Op start date:	06/30/1991
Owner/Op end date:	Not reported

Handler Activities Summary:

U.S. importer of hazardous waste:	No
Mixed waste (haz. and radioactive):	No
Recycler of hazardous waste:	No
Transporter of hazardous waste:	No
Treater, storer or disposer of HW:	No
Underground injection activity:	No
On-site burner exemption:	No
Furnace exemption:	No
Used oil fuel burner:	No
Used oil processor:	No
User oil refiner:	No
Used oil fuel marketer to burner:	No
Used oil Specification marketer:	No
Used oil transfer facility:	No
Used oil transporter:	No

. Waste code: D001
. Waste name: IGNITABLE WASTE

. Waste code: MA01
. Waste name: WASTE OIL

Historical Generators:

Date form received by agency:	06/24/1991
Site name:	ALLIED SYSTEMS LTD LLP
Classification:	Small Quantity Generator

ALLIED SYSTEMS LTD LLP (Continued) **1000521530**

. Waste code: D001
. Waste name: IGNITABLE WASTE

Facility Has Received Notices of Violations:

Regulation violated: SR - 253(5)(b)
Area of violation: State Statute or Regulation
Date violation determined: 10/19/1999
Date achieved compliance: 01/12/2000
Violation lead agency: State
Enforcement action: WRITTEN INFORMAL
Enforcement action date: 11/24/1999
Enf. disposition status: Not reported
Enf. disp. status date: Not reported
Enforcement lead agency: State
Proposed penalty amount: Not reported
Final penalty amount: Not reported
Paid penalty amount: Not reported

Regulation violated: SR - 340(1)(g)
Area of violation: State Statute or Regulation
Date violation determined: 10/19/1999
Date achieved compliance: 01/12/2000
Violation lead agency: State
Enforcement action: WRITTEN INFORMAL
Enforcement action date: 11/24/1999
Enf. disposition status: Not reported
Enf. disp. status date: Not reported
Enforcement lead agency: State
Proposed penalty amount: Not reported
Final penalty amount: Not reported
Paid penalty amount: Not reported

Regulation violated: SR - 061(2)(b)
Area of violation: Generators - General
Date violation determined: 10/19/1999
Date achieved compliance: 01/12/2000
Violation lead agency: State
Enforcement action: WRITTEN INFORMAL
Enforcement action date: 11/24/1999
Enf. disposition status: Not reported
Enf. disp. status date: Not reported
Enforcement lead agency: State
Proposed penalty amount: Not reported
Final penalty amount: Not reported
Paid penalty amount: Not reported

Regulation violated: SR - 340(1)(b)
Area of violation: State Statute or Regulation
Date violation determined: 10/19/1999
Date achieved compliance: 01/12/2000
Violation lead agency: State
Enforcement action: WRITTEN INFORMAL
Enforcement action date: 11/24/1999
Enf. disposition status: Not reported
Enf. disp. status date: Not reported
Enforcement lead agency: State
Proposed penalty amount: Not reported

ALLIED SYSTEMS LTD LLP (Continued) **1000521530**

Final penalty amount: Not reported
Paid penalty amount: Not reported

Regulation violated: SR - 253
Area of violation: State Statute or Regulation
Date violation determined: 10/19/1999
Date achieved compliance: 01/12/2000
Violation lead agency: State
Enforcement action: WRITTEN INFORMAL
Enforcement action date: 11/24/1999
Enf. disposition status: Not reported
Enf. disp. status date: Not reported
Enforcement lead agency: State
Proposed penalty amount: Not reported
Final penalty amount: Not reported
Paid penalty amount: Not reported

Regulation violated: SR - 340(1)(f)
Area of violation: State Statute or Regulation
Date violation determined: 10/19/1999
Date achieved compliance: 01/12/2000
Violation lead agency: State
Enforcement action: WRITTEN INFORMAL
Enforcement action date: 11/24/1999
Enf. disposition status: Not reported
Enf. disp. status date: Not reported
Enforcement lead agency: State
Proposed penalty amount: Not reported
Final penalty amount: Not reported
Paid penalty amount: Not reported

Evaluation Action Summary:
Evaluation date: 10/19/1999
Evaluation: COMPLIANCE EVALUATION INSPECTION ON-SITE
Area of violation: Generators - General
Date achieved compliance: 01/12/2000
Evaluation lead agency: State

Evaluation date: 10/19/1999
Evaluation: COMPLIANCE EVALUATION INSPECTION ON-SITE
Area of violation: State Statute or Regulation
Date achieved compliance: 01/12/2000
Evaluation lead agency: State

HP1501 **ALLIED SYSTEMS LTD LLP** **HW GEN** **S112553786**
ESE **51 BERKSHIRE RD** **N/A**
> 1 **AYER, MA 01432**
3.451 mi.
18220 ft. **Site 6 of 13 in cluster HP**

Relative:
Lower

Actual:
236 ft.

HW GEN:
EPA Id: MAD985297324
RCRA Generator Status: VSQG
State Generator Status: SQG-MA

HS1502 **FORD UNLOADING FACILITY** **RGA LUST** **S114997949**
ESE **2 WILLOW ST** **N/A**
> 1 **AYER, MA**
3.453 mi.
18230 ft. **Site 2 of 4 in cluster HS**

Relative:
Lower

Actual:
236 ft.

RGA LUST:

2012	FORD UNLOADING FACILITY	2 WILLOW ST
2011	FORD UNLOADING FACILITY	2 WILLOW ST
2010	FORD UNLOADING FACILITY	2 WILLOW ST
2009	FORD UNLOADING FACILITY	2 WILLOW ST
2008	FORD UNLOADING FACILITY	2 WILLOW ST
2007	FORD UNLOADING FACILITY	2 WILLOW ST
2006	FORD UNLOADING FACILITY	2 WILLOW ST
2005	FORD UNLOADING FACILITY	2 WILLOW ST
2004	FORD UNLOADING FACILITY	2 WILLOW ST
2003	FORD UNLOADING FACILITY	2 WILLOW ST
2002	FORD UNLOADING FACILITY	2 WILLOW ST

HS1503 **MARTIN-BROWER CO** **FINDS** **1016107616**
ESE **2 WILLOW RD** **ECHO** **N/A**
> 1 **AYER, MA 01432**
3.453 mi.
18230 ft. **Site 3 of 4 in cluster HS**

Relative:
Lower

Actual:
236 ft.

FINDS:

Registry ID: 110001997386

Environmental Interest/Information System
AFS (Aerometric Information Retrieval System (AIRS) Facility Subsystem) replaces the former Compliance Data System (CDS), the National Emission Data System (NEDS), and the Storage and Retrieval of Aerometric Data (SAROAD). AIRS is the national repository for information concerning airborne pollution in the United States. AFS is used to track emissions and compliance data from industrial plants. AFS data are utilized by states to prepare State Implementation Plans to comply with regulatory programs and by EPA as an input for the estimation of total national emissions. AFS is undergoing a major redesign to support facility operating permits required under Title V of the Clean Air Act.

ECHO:
Envid: 1016107616
Registry ID: 110001997386
DFR URL: http://echo.epa.gov/detailed_facility_report?fid=110001997386

HK1504 NNE > 1 3.454 mi. 18237 ft. | **U.S. POSTAL SERVICE**
1 COMMON ST.
LUNENBURG, MA 01462 | **SPILLS** | **S101044900**
N/A

Site 3 of 3 in cluster HK

Relative: Higher

Actual: 344 ft.

MA Spills:

Facility ID:	0000	Spill ID:	C92-0597
Staff Lead:	DUNNE, B	Date Entered:	19940309
Last Entered:	19940309	First Response:	19921130
Spill Date:	19921130	Spill Time:	05:00PM
Report Date:	19921130	Report Time:	06:45PM
Case Closed:	YES	Mat Type:	PETROLEUM
Virgin Waste:	VIRGIN	Contam Soil:	Not reported
Env Impact:	SOIL	Other Impact:	Not reported
Material:	#2 FUEL OIL	Other Material:	Not reported
Qty Reported:	1-10	Qty Actual:	1-10
Qty Reported:	GALLONS	Qty Actual:	GALLONS
CAS No:	Not reported	PCB Lev (ppm):	NONE
Source:	U.S.T.	Other Source:	Not reported
Incident:	LEAK	Other Incdnt:	Not reported
Cleanup Type:	---	Contractor:	NOT USED
Referral:	NO	LUST Elig:	NO
Report Prep:	Not reported	Category:	Not reported
Notifier:	LT. SCOTT GLENNIE, LUN. F		
Notif Tel:	Not reported		
Days/Close:	0		

HT1505 NNE > 1 3.458 mi. 18260 ft. | **DELUXE BUSINESS OPERATIONS**
500 MAIN ST
GROTON, MA 01471 | **FINDS ECHO** | **1016107092**
N/A

Site 1 of 5 in cluster HT

Relative: Lower

Actual: 219 ft.

FINDS:

Registry ID: 110001952398

Environmental Interest/Information System

AFS (Aerometric Information Retrieval System (AIRS) Facility Subsystem) replaces the former Compliance Data System (CDS), the National Emission Data System (NEDS), and the Storage and Retrieval of Aerometric Data (SAROAD). AIRS is the national repository for information concerning airborne pollution in the United States. AFS is used to track emissions and compliance data from industrial plants. AFS data are utilized by states to prepare State Implementation Plans to comply with regulatory programs and by EPA as an input for the estimation of total national emissions. AFS is undergoing a major redesign to support facility operating permits required under Title V of the Clean Air Act.

AIR EMISSIONS CLASSIFICATION UNKNOWN

MA-EPICS - Massachussetts Environmental Protection Integrated Computer System

AIR MINOR

DELUXE BUSINESS OPERATIONS (Continued) **1016107092**

ECHO:
Envid: 1016107092
Registry ID: 110001952398
DFR URL: http://echo.epa.gov/detailed_facility_report?fid=110001952398

HT1506
NNE
> 1
3.458 mi.
18260 ft.

NEW ENGLAND BUSINESS SERVICE INC **Financial Assurance** **U000225243**
500 MAIN ST **N/A**
WEST GROTON, MA 01472

Site 2 of 5 in cluster HT

Relative:
Lower

Actual:
219 ft.

MA Financial Assurance 2:
Facility Id: 19298
Description: Industrial
Work Phone: (978) 449-3431

HT1507
NNE
> 1
3.458 mi.
18260 ft.

NEW ENGLAND BUSINESS SERVICE **US AIRS** **1004516224**
500 MAIN STREET **N/A**
GROTON, MA 01471

Site 3 of 5 in cluster HT

Relative:
Lower

Actual:
219 ft.

US AIRS MINOR:
Envid: 1004516224
Region Code: 01
Programmatic ID: AIR MA0000002512100906
Facility Registry ID: 110001952398
D and B Number: Not reported
Primary SIC Code: 7399
NAICS Code: 531120
Default Air Classification Code: MIN
Facility Type of Ownership Code: POF
Air CMS Category Code: Not reported
HPV Status: Not reported

US AIRS MINOR:
Region Code: 01
Programmatic ID: AIR MA0000002512100906
Facility Registry ID: 110001952398
Air Operating Status Code: OPR
Default Air Classification Code: MIN
Air Program: State Implementation Plan for National Primary and Secondary Ambient Air Quality Standards
Activity Date: 1989-01-25 00:00:00
Activity Status Date: Not reported
Activity Group: Compliance Monitoring
Activity Type: Inspection/Evaluation
Activity Status: Not reported

Region Code: 01
Programmatic ID: AIR MA0000002512100906
Facility Registry ID: 110001952398
Air Operating Status Code: OPR
Default Air Classification Code: MIN
Air Program: State Implementation Plan for National Primary and Secondary Ambient Air Quality Standards
Activity Date: 1992-01-21 00:00:00
Activity Status Date: Not reported

NEW ENGLAND BUSINESS SERVICE (Continued) **1004516224**

Activity Group: Compliance Monitoring
Activity Type: Inspection/Evaluation
Activity Status: Not reported

Region Code: 01
Programmatic ID: AIR MA0000002512100906
Facility Registry ID: 110001952398
Air Operating Status Code: OPR
Default Air Classification Code: MIN
Air Program: State Implementation Plan for National Primary and Secondary Ambient Air Quality Standards
Activity Date: 1998-02-27 00:00:00
Activity Status Date: Not reported
Activity Group: Compliance Monitoring
Activity Type: Inspection/Evaluation
Activity Status: Not reported

Region Code: 01
Programmatic ID: AIR MA0000002512100906
Facility Registry ID: 110001952398
Air Operating Status Code: OPR
Default Air Classification Code: MIN
Air Program: State Implementation Plan for National Primary and Secondary Ambient Air Quality Standards
Activity Date: 1999-02-24 00:00:00
Activity Status Date: Not reported
Activity Group: Compliance Monitoring
Activity Type: Inspection/Evaluation
Activity Status: Not reported

Region Code: 01
Programmatic ID: AIR MA0000002512100906
Facility Registry ID: 110001952398
Air Operating Status Code: OPR
Default Air Classification Code: MIN
Air Program: State Implementation Plan for National Primary and Secondary Ambient Air Quality Standards
Activity Date: 2000-03-27 00:00:00
Activity Status Date: Not reported
Activity Group: Compliance Monitoring
Activity Type: Inspection/Evaluation
Activity Status: Not reported

Region Code: 01
Programmatic ID: AIR MA0000002512100906
Facility Registry ID: 110001952398
Air Operating Status Code: OPR
Default Air Classification Code: MIN
Air Program: State Implementation Plan for National Primary and Secondary Ambient Air Quality Standards
Activity Date: 2001-01-30 00:00:00
Activity Status Date: Not reported
Activity Group: Compliance Monitoring
Activity Type: Inspection/Evaluation
Activity Status: Not reported

Region Code: 01
Programmatic ID: AIR MA0000002512100906
Facility Registry ID: 110001952398
Air Operating Status Code: OPR
Default Air Classification Code: MIN

NEW ENGLAND BUSINESS SERVICE (Continued) **1004516224**

Air Program:	State Implementation Plan for National Primary and Secondary Ambient Air Quality Standards
Activity Date:	2002-02-21 00:00:00
Activity Status Date:	Not reported
Activity Group:	Compliance Monitoring
Activity Type:	Inspection/Evaluation
Activity Status:	Not reported

Region Code:	01
Programmatic ID:	AIR MA0000002512100906
Facility Registry ID:	110001952398
Air Operating Status Code:	OPR
Default Air Classification Code:	MIN
Air Program:	State Implementation Plan for National Primary and Secondary Ambient Air Quality Standards
Activity Date:	2003-02-01 00:00:00
Activity Status Date:	Not reported
Activity Group:	Compliance Monitoring
Activity Type:	Inspection/Evaluation
Activity Status:	Not reported

Region Code:	01
Programmatic ID:	AIR MA0000002512100906
Facility Registry ID:	110001952398
Air Operating Status Code:	OPR
Default Air Classification Code:	MIN
Air Program:	State Implementation Plan for National Primary and Secondary Ambient Air Quality Standards
Activity Date:	2003-02-03 00:00:00
Activity Status Date:	Not reported
Activity Group:	Compliance Monitoring
Activity Type:	Inspection/Evaluation
Activity Status:	Not reported

Region Code:	01
Programmatic ID:	AIR MA0000002512100906
Facility Registry ID:	110001952398
Air Operating Status Code:	OPR
Default Air Classification Code:	MIN
Air Program:	State Implementation Plan for National Primary and Secondary Ambient Air Quality Standards
Activity Date:	2004-03-08 00:00:00
Activity Status Date:	Not reported
Activity Group:	Compliance Monitoring
Activity Type:	Inspection/Evaluation
Activity Status:	Not reported

Region Code:	01
Programmatic ID:	AIR MA0000002512100906
Facility Registry ID:	110001952398
Air Operating Status Code:	OPR
Default Air Classification Code:	MIN
Air Program:	State Implementation Plan for National Primary and Secondary Ambient Air Quality Standards
Activity Date:	2007-10-04 00:00:00
Activity Status Date:	Not reported
Activity Group:	Compliance Monitoring
Activity Type:	Inspection/Evaluation
Activity Status:	Not reported

HT1508 NNE > 1 3.458 mi. 18260 ft. | **DELUXE CORPORATION**
500 MAIN ST
GROTON, MA 01472 | **UST** | **U004247255**
N/A

Site 4 of 5 in cluster HT

Relative: Lower

Actual: 219 ft.

UST:

Facility:

Facility ID:	19298
Owner Id:	4729
Owner:	DELUXE CORPORATION
Owner Address:	500 MAIN ST
Owner City,St,Zip:	MA 01471
Telephone:	Not reported
Description:	Manufacturing
Facility address 2:	Not reported
Owner address 2:	Not reported
Latitude:	42.62095
Longitude:	-71.58630
Contact name:	Not reported
Contact address1:	Not reported
Contact address2:	Not reported
Contact city:	Not reported
Contact state:	Not reported
Contact zip:	Not reported
Contact email:	Not reported
Update:	2015-06-30 00:00:00
Update by:	Not reported
Fac status:	OPEN

Tank ID:	1
Tank Status:	**Tank Removed**
Status Date:	10/01/1987
Date Installed:	11/17/1978
Capacity:	10000.00000
Contents:	Diesel
Tank Usage:	Marina
Tank Leak Detection:	Not reported
Pipe Leak Detection:	Not reported
Latitude:	Not reported
Longitude:	Not reported
Tank construct:	Not reported
Pipe construct:	Not reported
Ptype:	Not reported
Number of compartment:	Not reported
Pipe install date:	Not reported
Pipe leak install date:	Not reported
Submersible sump:	N
Submersible sump install date:	Not reported
Turbine sump:	N
Turbine sump sensor:	N
Intermediate sump:	N
Intermediate sump sensor:	N
Spill bucket installed date:	Not reported
Spill bucket sensor:	N
Overfill protect install:	Not reported
Overfill protect type:	Not reported
Automatic line leak detect:	Not reported

DELUXE CORPORATION (Continued) **U004247255**

Tank corrosion type: Not reported
Leak corrosion type: Not reported

Tank ID: 2
Tank Status: In Use
Status Date: Not reported
Date Installed: 08/01/1987
Capacity: 20000.00000
Contents: Bulk Heati
Tank Usage: Emergency
Tank Leak Detection: Continuous Interstitial Monitoring
Pipe Leak Detection: Quarterly visual inspection and annual product line tightness test
Latitude: Not reported
Longitude: Not reported
Tank construct: Double-walled non-corrodible (including "composite") material (cathodic protection not required)
Pipe construct: Double-walled non-corrodible material (No corrosion protection required)
Ptype: Not reported
Number of compartment: Not reported
Pipe install date: Not reported
Pipe leak install date: Not reported
Submersible sump: N
Submersible sump install date: Not reported
Turbine sump: N
Turbine sump sensor: N
Intermediate sump: N
Intermediate sump sensor: N
Spill bucket installed date: Not reported
Spill bucket sensor: N
Overfill protect install: Not reported
Overfill protect type: Not reported
Automatic line leak detect: Not reported
Tank corrosion type: Not reported
Leak corrosion type: Not reported

HP1509 **EXCAVATOR LINE RUPTURE** **SHWS** **S111277203**
ESE **1 WILLOW RD** **RELEASE** **N/A**
> 1 **AYER, MA 01432**
3.460 mi.
18267 ft. **Site 7 of 13 in cluster HP**

Relative:
Lower

Actual:
236 ft.

SHWS:
Release Tracking Number/Current Status: 2-0018268 / RAO
Release Town: AYER
Notification Date: 07/28/2011
Category: TWO HR
Associated ID: Not reported
Current Status: Response Action Outcome
Status Date: 09/27/2011
Phase: Not reported
Response Action Outcome: A2 - A permanent solution has been achieved. Contamination has not been reduced to background.
Oil Or Haz Material: Hazardous Material
Location Type: COMMERCIAL
Source: HOSE

Click here to access the MA DEP site for this facility:

EXCAVATOR LINE RUPTURE (Continued) **S111277203**

Chemicals:

Chemical:	2-HYDROXY-2-METHYL-PROPANENITRILE
Quantity:	26 gallons

Actions:

Action Type:	Response Action Outcome - RAO
Action Status:	Level I - Technical Screen Audit
Action Date:	10/9/2013
Response Action Outcome:	A permanent solution has been achieved. Contamination has not been reduced to background.
Action Type:	Release Disposition
Action Status:	Reportable Release under MGL 21E
Action Date:	7/28/2011
Response Action Outcome:	A permanent solution has been achieved. Contamination has not been reduced to background.
Action Type:	A Notice sent to a Potentially Responsible Party (PRP)
Action Status:	A MassDEP piece of correspondence was issued (approvals, NORs, etc.
Action Date:	8/19/2011
Response Action Outcome:	A permanent solution has been achieved. Contamination has not been reduced to background.
Action Type:	BOL
Action Status:	Transmittal, Notice, or Notification Received
Action Date:	9/20/2011
Response Action Outcome:	A permanent solution has been achieved. Contamination has not been reduced to background.
Action Type:	Response Action Outcome - RAO
Action Status:	RAO Statement Received
Action Date:	9/27/2011
Response Action Outcome:	A permanent solution has been achieved. Contamination has not been reduced to background.
Action Type:	RNFE
Action Status:	Transmittal, Notice, or Notification Received
Action Date:	9/27/2011
Response Action Outcome:	A permanent solution has been achieved. Contamination has not been reduced to background.

Release:

Release Tracking Number/Current Status:	2-0018268 / RAO
Primary ID:	Not reported
Official City:	AYER
Notification:	07/28/2011
Category:	TWO HR
Status Date:	09/27/2011
Phase:	Not reported
Response Action Outcome:	A2 - A permanent solution has been achieved. Contamination has not been reduced to background.
Oil / Haz Material Type:	Hazardous Material

Click here to access the MA DEP site for this facility:

HP1510
ESE
> 1
3.460 mi.
18267 ft.

EXCAVATOR LINE RUPTURE
1 WILLOW RD
AYER, MA

RGA HWS **S115019997**
N/A

Site 8 of 13 in cluster HP

Relative:
Lower

Actual:
236 ft.

RGA HWS:

2012	EXCAVATOR LINE RUPTURE	1 WILLOW RD
2011	EXCAVATOR LINE RUPTURE	1 WILLOW RD

1511
SW
> 1
3.460 mi.
18270 ft.

21 SOUTH ST
SHIRLEY, MA

LEAD **S107312611**
N/A

Relative:
Higher

Actual:
291 ft.

LEAD:

Community:	Shirley
Unit:	Not reported
Inspector Name:	Jack Kane
Inspector License Number:	3144
Activity Type:	INSPECT
Activity Date:	09/13/2001
Start Work Date:	Not reported
Activity Descriptions:	Determination
Outcomes:	Hazards Found

1512
SE
> 1
3.469 mi.
18318 ft.

27 ANN LEE RD
HARVARD, MA 01451

LEAD **S112196941**
N/A

Relative:
Higher

Actual:
349 ft.

LEAD:

Community:	Harvard
Unit:	Not reported
Inspector Name:	Craig Anderson
Inspector License Number:	3801
Activity Type:	INSPECT
Activity Date:	06/19/2012
Start Work Date:	Not reported
Activity Descriptions:	Comprehensive Initial Inspection
Outcomes:	No Hazards Found

Community:	Harvard
Unit:	Not reported
Inspector Name:	Craig Anderson
Inspector License Number:	3801
Activity Type:	COMPLIANCE
Activity Date:	06/19/2012
Start Work Date:	Not reported
Activity Descriptions:	Letter of Full Initial Insp Comp
Outcomes:	Issued

HR1513 **EDART TRUCK RENTAL CORP** **RCRA-CESQG** **1000369815**
ESE **16 WESTFORD RD** **MAD037688553**
> 1 **AYER, MA 01432**
3.472 mi.
18333 ft. **Site 3 of 7 in cluster HR**

Relative:
Lower

Actual:
242 ft.

RCRA-CESQG:

Date form received by agency:	08/19/1985
Facility name:	EDART TRUCK RENTAL CORP
Facility address:	16 WESTFORD RD AYER, MA 01432
EPA ID:	MAD037688553
Mailing address:	BOX 219 AYER, MA 014320000
Contact:	RICHARD SIEGAL
Contact address:	BOX 219 AYER, MA 01432
Contact country:	US
Contact telephone:	(203) 527-8274
Contact email:	Not reported
EPA Region:	01
Land type:	Private
Classification:	Conditionally Exempt Small Quantity Generator
Description:	Handler: generates 100 kg or less of hazardous waste per calendar month, and accumulates 1000 kg or less of hazardous waste at any time; or generates 1 kg or less of acutely hazardous waste per calendar month, and accumulates at any time: 1 kg or less of acutely hazardous waste; or 100 kg or less of any residue or contaminated soil, waste or other debris resulting from the cleanup of a spill, into or on any land or water, of acutely hazardous waste; or generates 100 kg or less of any residue or contaminated soil, waste or other debris resulting from the cleanup of a spill, into or on any land or water, of acutely hazardous waste during any calendar month, and accumulates at any time: 1 kg or less of acutely hazardous waste; or 100 kg or less of any residue or contaminated soil, waste or other debris resulting from the cleanup of a spill, into or on any land or water, of acutely hazardous waste

Owner/Operator Summary:

Owner/operator name:	EDART TRUCK RENTAL CORP
Owner/operator address:	BOX 219 AYER, MA 01432
Owner/operator country:	US
Owner/operator telephone:	Not reported
Legal status:	Private
Owner/Operator Type:	Operator
Owner/Op start date:	12/08/1991
Owner/Op end date:	05/03/2002

Handler Activities Summary:

U.S. importer of hazardous waste:	No
Mixed waste (haz. and radioactive):	No
Recycler of hazardous waste:	No
Transporter of hazardous waste:	No
Treater, storer or disposer of HW:	No
Underground injection activity:	No
On-site burner exemption:	No
Furnace exemption:	No

EDART TRUCK RENTAL CORP (Continued) **1000369815**

Used oil fuel burner: No
Used oil processor: No
User oil refiner: No
Used oil fuel marketer to burner: No
Used oil Specification marketer: No
Used oil transfer facility: No
Used oil transporter: No

. Waste code: D001
. Waste name: IGNITABLE WASTE

Facility Has Received Notices of Violations:
Regulation violated: Not reported
Area of violation: Generators - General
Date violation determined: 05/07/1986
Date achieved compliance: 07/01/1986
Violation lead agency: State
Enforcement action: WRITTEN INFORMAL
Enforcement action date: 06/19/1986
Enf. disposition status: Not reported
Enf. disp. status date: Not reported
Enforcement lead agency: State
Proposed penalty amount: Not reported
Final penalty amount: Not reported
Paid penalty amount: Not reported

Evaluation Action Summary:
Evaluation date: 07/01/1986
Evaluation: COMPLIANCE SCHEDULE EVALUATION
Area of violation: Not reported
Date achieved compliance: Not reported
Evaluation lead agency: State

Evaluation date: 05/07/1986
Evaluation: COMPLIANCE EVALUATION INSPECTION ON-SITE
Area of violation: Generators - General
Date achieved compliance: 07/01/1986
Evaluation lead agency: State

Evaluation date: 05/07/1986
Evaluation: COMPLIANCE SCHEDULE EVALUATION
Area of violation: Not reported
Date achieved compliance: Not reported
Evaluation lead agency: State

HR1514 **EDART TRUCK RENTAL CORP** **FINDS** **1016107609**
ESE **16 WESTFORD RD** **ECHO** **N/A**
> 1 **AYER, MA 01432**
3.472 mi.
18333 ft. **Site 4 of 7 in cluster HR**

Relative:
Lower

Actual:
242 ft.

FINDS:

Registry ID: 110001997377

Environmental Interest/Information System
AFS (Aerometric Information Retrieval System (AIRS) Facility Subsystem) replaces the former Compliance Data System (CDS), the

EDART TRUCK RENTAL CORP (Continued) **1016107609**

National Emission Data System (NEDS), and the Storage and Retrieval of Aerometric Data (SAROAD). AIRS is the national repository for information concerning airborne pollution in the United States. AFS is used to track emissions and compliance data from industrial plants. AFS data are utilized by states to prepare State Implementation Plans to comply with regulatory programs and by EPA as an input for the estimation of total national emissions. AFS is undergoing a major redesign to support facility operating permits required under Title V of the Clean Air Act.

RCRAInfo is a national information system that supports the Resource Conservation and Recovery Act (RCRA) program through the tracking of events and activities related to facilities that generate, transport, and treat, store, or dispose of hazardous waste. RCRAInfo allows RCRA program staff to track the notification, permit, compliance, and corrective action activities required under RCRA.

MA-EPICS - Massachussetts Environmental Protection Integrated Computer System

ECHO:
Envid: 1016107609
Registry ID: 110001997377
DFR URL: http://echo.epa.gov/detailed_facility_report?fid=110001997377

HU1515 **AYER ROAD PROPERTIES LLC-TREATMENT PLANT** **FINDS** **1017251105**
SSE **203 AYER ROAD** **ECHO** **N/A**
> 1 **HARVARD, MA 01451**
3.476 mi.
18355 ft. **Site 1 of 3 in cluster HU**

Relative:
Higher

Actual:
287 ft.

FINDS:

Registry ID: 110052150783

Environmental Interest/Information System
WATER TREATMENT PLANT

ECHO:
Envid: 1017251105
Registry ID: 110052150783
DFR URL: http://echo.epa.gov/detailed_facility_report?fid=110052150783

HR1516 **HORN CORPORATION INC** **HW GEN** **S112557472**
ESE **11 WESTFORD RD** **N/A**
> 1 **AYER, MA 01432**
3.479 mi.
18369 ft. **Site 5 of 7 in cluster HR**

Relative:
Lower

Actual:
238 ft.

HW GEN:
EPA Id: MV5087720290
RCRA Generator Status: VSQG
State Generator Status: VQG-MA

HP1517 **B & M RAILROAD** **SPILLS** **S101028389**
ESE **WILLOW ST. & B&M RR CROSSING** **N/A**
> 1 **AYER, MA**
3.485 mi.
18403 ft. **Site 9 of 13 in cluster HP**

Relative:
Lower

Actual:
236 ft.

MA Spills:

Facility ID:	0000	Spill ID:	N84-0477
Staff Lead:	GUARCIARIELLO	Date Entered:	Not reported
Last Entered:	Not reported	First Response:	Not reported
Spill Date:	19840727	Spill Time:	Not reported
Report Date:	Not reported	Report Time:	Not reported
Case Closed:	YES	Mat Type:	Not reported
Virgin Waste:	Not reported	Contam Soil:	Not reported
Env Impact:	Not reported	Other Impact:	Not reported
Material:	DIESEL FUEL	Other Material:	Not reported
Qty Reported:	120 GAL	Qty Actual:	Not reported
Qty Reported:	Not reported	Qty Actual:	Not reported
CAS No:	Not reported	PCB Lev (ppm):	Not reported
Source:	Not reported	Other Source:	Not reported
Incident:	Not reported	Other Incdnt:	Not reported
Cleanup Type:	Not reported	Contractor:	Not reported
Referral:	Not reported	LUST Elig:	Not reported
Report Prep:	Not reported	Category:	Not reported
Notifier:	Not reported		
Notif Tel:	Not reported		
Days/Close:	1		

Facility ID:	0000	Spill ID:	C93-0078
Staff Lead:	SPANO, P	Date Entered:	Not reported
Last Entered:	19930303	First Response:	19930223
Spill Date:	19930223	Spill Time:	12:45AM
Report Date:	19930223	Report Time:	02:30AM
Case Closed:	YES	Mat Type:	PETROLEUM
Virgin Waste:	VIRGIN	Contam Soil:	Not reported
Env Impact:	SOIL	Other Impact:	Not reported
Material:	DIESEL FUEL	Other Material:	Not reported
Qty Reported:	501-1000	Qty Actual:	UNKNOWN
Qty Reported:	GALLONS	Qty Actual:	GALLONS
CAS No:	Not reported	PCB Lev (ppm):	NONE
Source:	VEH. FUEL TANK	Other Source:	Not reported
Incident:	RUPTURE	Other Incdnt:	Not reported
Cleanup Type:	---	Contractor:	NOT USED
Referral:	NO	LUST Elig:	NO
Report Prep:	Not reported	Category:	Not reported
Notifier:	AYER FIRE DEPT.		
Notif Tel:	Not reported		
Days/Close:	0		

HR1518 **LIBERTY TIRE RECYCLING** **FINDS** **1009431175**
ESE **15 WESTFORD RD** **ECHO** **N/A**
> 1 **AYER, MA 01432**
3.493 mi.
18441 ft. **Site 6 of 7 in cluster HR**

Relative:
Lower

Actual:
242 ft.

FINDS:

Registry ID: 110024304661

Environmental Interest/Information System

LIBERTY TIRE RECYCLING (Continued) **1009431175**

MA-EPICS - Massachussetts Environmental Protection Integrated Computer System

ECHO:

Envid:	1009431175
Registry ID:	110024304661
DFR URL:	http://echo.epa.gov/detailed_facility_report?fid=110024304661

HR1519 **LIBERTY TIRE RECYCLING** **HW GEN** **S112293497**
ESE **15 WESTFORD ROAD** **TIER 2** **N/A**
> 1 **AYER, MA 01432**
3.493 mi.
18441 ft. **Site 7 of 7 in cluster HR**

Relative:
Lower

Actual:
242 ft.

HW GEN:

EPA Id:	MV9787724251
RCRA Generator Status:	VSQG
State Generator Status:	SQG-MA

TIER 2:

Report Year:	2013
Facility Id:	FATR20139UCPHX002XVP
Facility Dept:	Transportation
Latitude:	42.56151
Longitude:	71.538844
Mailing Address:	256 Ayer Road
Mailing City/State/Zip:	01460
Mailing Country:	USA
Notes:	Not reported
All Chemicals Same As Last Yr:	Not reported
Date Signed:	2-27-2014
Dike Or Other Safeguard:	Not reported
Failed Validation:	Not reported
Date Modified:	08/25/2014
Fees Total:	Not reported
Num Of Employees:	10
Site Coord Abbreviated?:	Not reported
Site Map:	Not reported
State Label Code:	MA2013
Submitted By:	Steve Forrest
Validation Report:	Not reported
Fire District:	Ayer
Latlong Location Description:	Not reported
Latlong Method:	Not reported
Record Key:	FDTR20139UCPHX003XWL
Id:	56292
Type:	NAICS
Description:	Materials Recovery Facilities
Last Modified:	2/27/2014
Record Key:	FDTR20139UCPHX004XWL
Id:	Not reported
Type:	Not reported
Description:	Not reported
Last Modified:	2/27/2014

LIBERTY TIRE RECYCLING (Continued) **S112293497**

Record Key:	FDTR20139UCQH000EKLA
Id:	04-3613449
Type:	Dun & Bradstreet
Description:	Not reported
Last Modified:	2/27/2014

Contact:

Report Year:	2013
Contact Record Id:	CTTR20139UCPRC006CV2
Title:	General Manager
Contact Name:	Forrest
Contact Email:	sforrest@libertytire.com
Contact Mail Address:	256 Ayer Road
Contact Mail City:	Littleton
Contact Mail State:	MA
Contact Mail Zip:	01460
Contact Mail Country:	USA
Contact1 Type:	Owner / Operator
Contact2 Type:	Emergency Contact
Contact3 Type:	Tier II Information Contact
Contact4 Type:	Not reported
Modification Date:	8/25/2014

Chemicals:

Acute:	T
Ave Amount:	Not reported
Ave Amount Code:	07
Chem Inv Record Id:	CVTR20139UCPUJ00A4QN
Chem Same As Last Yr:	Not reported
Chronic:	Not reported
CICAS:	68476-34-6
CI EHS Chemical:	T
CI Last Modified:	8/25/2014
Days On Site:	365
Entered Chemical Name:	DIesel Fuel
Fire:	Not reported
Gas:	Not reported
Liquid:	T
Max Amount:	Not reported
Max Amount Code:	08
Max Amt Container:	Not reported
Mixture:	Not reported
Pressure:	Not reported
Pure:	T
Reactive:	T
Solid:	Not reported
State01 Checkbox:	Not reported
State01 Number:	10000
State01 Text:	Not reported
State02 Checkbox:	T
State02 Number:	2
State02 Text:	Week
State03 Checkbox:	Not reported
State03 Number:	72000
State03 Text:	Not reported

LIBERTY TIRE RECYCLING (Continued) **S112293497**

State04 Checkbox:	Not reported
State04 Number:	36000
State04 Text:	Liquid
State05 Checkbox:	Not reported
State05 Text:	Not reported
State06 Checkbox:	Not reported
State06 Text:	Not reported
State07 Checkbox:	Not reported
State07 Text:	provided by Lorden Oil
State1 Contact Field:	Lorden Oil
State Label Code:	MA2013
Trade Secret:	Not reported

Location:

Record Key:	CLTR20139UCPYE00BGJD
Chem Inv Record Id:	CVTR20139UCPUJ00A4QN
Type Code:	Above ground tank
Pressure Code:	Ambient pressure
Temperature Code:	Ambient temperature
Location:	East side of building - lot
Amount:	72000
Amount Unit:	pounds
Last Modified:	8/25/2014

Chemical Mixture:

Record Key:	CMTR20139UCQ0P00CFB4
Chem Inv Rec Id:	CVTR20139UCPUJ00A4QN
Mx Chem:	Diesel Fuel
Mx CAS:	68476-34-6
Percentage:	100
Wt Vol:	Vol
Mx EHS:	T
Mx Last Modified:	8/25/2014

HT1520 **ABANDONED DRUMS** **SPILLS** **S101038325**
NNE **RTE. 119/MILL ST.** **N/A**
> 1 **GROTON, MA 01450**
3.502 mi.
18490 ft. **Site 5 of 5 in cluster HT**

Relative:
Lower

Actual:
218 ft.

MA Spills:

Facility ID:	0000	Spill ID:	C90-0446
Staff Lead:	BRESNAHAN, C	Date Entered:	19930617
Last Entered:	19930617	First Response:	19900718
Spill Date:	Not reported	Spill Time:	Not reported
Report Date:	19900718	Report Time:	10:00AM
Case Closed:	YES	Mat Type:	PETROLEUM
Virgin Waste:	WASTE	Contam Soil:	Not reported
Env Impact:	SOIL	Other Impact:	Not reported
Material:	TRANSFORMER OIL	Other Material:	Not reported
Qty Reported:	UNKNOWN	Qty Actual:	UNKNOWN
Qty Reported:	GALLONS	Qty Actual:	GALLONS
CAS No:	Not reported	PCB Lev (ppm):	UNKNOWN
Source:	DRUM	Other Source:	Not reported

ABANDONED DRUMS (Continued) **S101038325**

Incident:	DUMPING	Other Incdnt:	Not reported
Cleanup Type:	---	Contractor:	NOT USED
Referral:	NO	LUST Elig:	NO
Report Prep:	Not reported	Category:	Not reported
Notifier:	BOB BAXTER		
Notif Tel:	Not reported		
Days/Close:	0		

HV1521 **LEAD** **S113946337**
SW **12 MAPLE ST** **N/A**
> 1 **SHIRLEY, MA 01464**
3.502 mi.
18491 ft. **Site 1 of 2 in cluster HV**

Relative:
Higher

Actual:
295 ft.

LEAD:

Community:	Shirley
Unit:	1
Inspector Name:	Mel Blackman
Inspector License Number:	1377
Activity Type:	INSPECT
Activity Date:	07/01/2003
Start Work Date:	Not reported
Activity Descriptions:	Comprehensive Initial Inspection
Outcomes:	Hazards Found

Community:	Shirley
Unit:	1
Inspector Name:	Linda Dube
Inspector License Number:	1978
Activity Type:	COMPLIANCE
Activity Date:	03/18/2011
Start Work Date:	Not reported
Activity Descriptions:	Contact CLPPP for Guidance
Outcomes:	Call (800) 532-9571

Community:	Shirley
Unit:	1
Inspector Name:	Not reported
Inspector License Number:	Not reported
Activity Type:	COMPLAINT
Activity Date:	03/18/2011
Start Work Date:	Not reported
Activity Descriptions:	Contact CLPPP for Guidance
Outcomes:	CLPPP Phone: 1-800-532-9571

Community:	Shirley
Unit:	1
Inspector Name:	Not reported
Inspector License Number:	Not reported
Activity Type:	OTHER
Activity Date:	01/08/2014
Start Work Date:	Not reported
Activity Descriptions:	Issuance of Environmental Status Paperwork
Outcomes:	Remaining Lead Hazards Present

Community:	Shirley
Unit:	2
Inspector Name:	Mel Blackman

(Continued) **S113946337**

Inspector License Number:	1377
Activity Type:	INSPECT
Activity Date:	07/01/2003
Start Work Date:	Not reported
Activity Descriptions:	Comprehensive Initial Inspection
Outcomes:	Hazards Found

Community:	Shirley
Unit:	2
Inspector Name:	Linda Dube
Inspector License Number:	1978
Activity Type:	COMPLIANCE
Activity Date:	03/18/2011
Start Work Date:	Not reported
Activity Descriptions:	Contact CLPPP for Guidance
Outcomes:	Call (800) 532-9571

Community:	Shirley
Unit:	2
Inspector Name:	Not reported
Inspector License Number:	Not reported
Activity Type:	COMPLAINT
Activity Date:	03/18/2011
Start Work Date:	Not reported
Activity Descriptions:	Contact CLPPP for Guidance
Outcomes:	CLPPP Phone: 1-800-532-9571

Community:	Shirley
Unit:	2
Inspector Name:	Not reported
Inspector License Number:	Not reported
Activity Type:	OTHER
Activity Date:	01/08/2014
Start Work Date:	Not reported
Activity Descriptions:	Issuance of Environmental Status Paperwork
Outcomes:	Remaining Lead Hazards Present

HP1522 **JP ROUTHIER AND SONS RECYCLING CORP** **SWF/LF** **S113805528**
ESE **1 BERKSHIRE BLVD** **Financial Assurance** **N/A**
> 1 **AYER, MA 01432** **HW GEN**
3.503 mi.
18497 ft. **Site 10 of 13 in cluster HP**

Relative:
Lower

Actual:
235 ft.

LF:

Facility Phone:	(978)772-4251
Annual Tons for 1995:	Not reported
Annual Tons for 1996:	Not reported
Annual Tons for 1997:	Not reported
Annual Tons for 1998:	46188
Annual Tons for 1999:	53736
Annual Tons for 2000:	59741
Annual Tons for 2001:	68064
Annual Tons for 2002:	63341
Annual Tons for 2003:	60385
Annual Tons for 2004:	66607
Annual Tons for 2005:	60998
Annual Tons for 2006:	73960
Annual Tons for 2007:	77315

JP ROUTHIER AND SONS RECYCLING CORP (Continued) **S113805528**

Annual Tons for 2008:	67528
Annual Tons for 2009:	75077
Annual Tons for 2010:	75305
Annual Tons for 2011:	73598
Annual Tons for 2012:	Not reported
Annual Tons for 2013:	Not reported
Annual Tons for 2014:	Not reported
Reg Obj Acct ID Num For Each Solid Waste Operation:	264949
Days of Operation:	306
Note On The Physical Location Of The Site:	43 WILLOW RD
Acres:	Not reported
Active Year:	1995
Classification Group:	Handling/Transfer
Current Or Most Recent Closed Classification:	LGHNDL
Description Of The Last Classification:	Large Handling Facility
Close Year:	Not reported
Name Of The Organization:	LIBERTY TIRE RECYCLING
Contacts Organization Type:	Private
Contact Persons Name And Title:	STEVE FORREST, GENERAL MGR
Contact Phone Including Extension:	(978)772-4251
Contact Mailing Street Address:	256 AYER RD
Contacts Mailing City, State, Zip:	LITTLETON, MA 01460
Inactive Year:	Not reported
Land Disposal Closure Status:	n/a
Land Disposal Only, Category Waste Disposed:	n/a
Landfills Liner:	n/a
Municipality That The Operation Is Located In:	AYER
Alpha-Numeric Identification Code:	TR0019.006
Numeric-Only Portion Of The Identification Code:	0019.006
Region:	CE
Org That Pays Any Annual Compliance Fee And/Or Permittee:	JP ROUTHIER AND SONS RECYCLING CORPORATION
Responsible Party Organization Type:	Private
Responsible Party Mailing Street Address Line 1:	256 AYER RD
Responsible Party Mailing Street Address Line 2:	Not reported
Responsible Party Mailing City, State, Zip:	LITTLETON, MA 01460
Responsible Party Telephone Inc Extension:	Not reported
Maximum Permitted Tons Per Day:	300
Current Operational Status:	Active

MA Financial Assurance 3:

Facility Id:	36363
Region:	3
Region Area:	CE
Facility Name:	LIBERTY TIRE RECYCLING LLC
FAM Infomation:	y
FAM Information Note:	$200,000.00
Class Type:	LGHNDL
Class Description:	Large Handling Facility
ACF Amount:	3345
Exempt:	No
RO #:	264949

HW GEN:

EPA Id:	MV9787726467
RCRA Generator Status:	VSQG
State Generator Status:	SQG-MA

HP1523 **IMEC INC** **HW GEN** **S112560528**
ESE **11A WILLOW RD** **N/A**
> 1 **AYER, MA 01432**
3.508 mi.
18522 ft. **Site 11 of 13 in cluster HP**

Relative:
Lower

Actual:
235 ft.

HW GEN:

EPA Id:	MV9787727333
RCRA Generator Status:	VSQG
State Generator Status:	Not reported

HP1524 **AIR POWER OF NEW ENGLAND** **RCRA-CESQG** **1000128184**
ESE **11 WILLOWS RD** **FINDS** **MAD982202707**
> 1 **AYER, MA 01432** **ECHO**
3.508 mi.
18522 ft. **Site 12 of 13 in cluster HP**

Relative:
Lower

Actual:
235 ft.

RCRA-CESQG:

Date form received by agency:	11/15/1990
Facility name:	AIR POWER OF NEW ENGLAND
Facility address:	11 WILLOWS RD AYER, MA 01432
EPA ID:	MAD982202707
Contact:	LEE HOLOVNIA
Contact address:	11 WILLOWS RD AYER, MA 014320000
Contact country:	US
Contact telephone:	(508) 772-6200
Contact email:	Not reported
EPA Region:	01
Land type:	Private
Classification:	Conditionally Exempt Small Quantity Generator
Description:	Handler: generates 100 kg or less of hazardous waste per calendar month, and accumulates 1000 kg or less of hazardous waste at any time; or generates 1 kg or less of acutely hazardous waste per calendar month, and accumulates at any time: 1 kg or less of acutely hazardous waste; or 100 kg or less of any residue or contaminated soil, waste or other debris resulting from the cleanup of a spill, into or on any land or water, of acutely hazardous waste; or generates 100 kg or less of any residue or contaminated soil, waste or other debris resulting from the cleanup of a spill, into or on any land or water, of acutely hazardous waste during any calendar month, and accumulates at any time: 1 kg or less of acutely hazardous waste; or 100 kg or less of any residue or contaminated soil, waste or other debris resulting from the cleanup of a spill, into or on any land or water, of acutely hazardous waste

Owner/Operator Summary:

Owner/operator name:	AIR POWER OF NEW ENGLAND
Owner/operator address:	11 WILLOWS RD AYER, MA 01432
Owner/operator country:	US
Owner/operator telephone:	Not reported
Legal status:	Private
Owner/Operator Type:	Operator
Owner/Op start date:	03/25/1987
Owner/Op end date:	Not reported
Owner/operator name:	AIR POWER OF NEW ENGLAND

AIR POWER OF NEW ENGLAND (Continued) **1000128184**

Owner/operator address: 11 WILLOWS RD
AYER, MA 01432
Owner/operator country: US
Owner/operator telephone: Not reported
Legal status: Private
Owner/Operator Type: Owner
Owner/Op start date: 03/25/1987
Owner/Op end date: Not reported

Handler Activities Summary:
U.S. importer of hazardous waste: No
Mixed waste (haz. and radioactive): No
Recycler of hazardous waste: No
Transporter of hazardous waste: No
Treater, storer or disposer of HW: No
Underground injection activity: No
On-site burner exemption: No
Furnace exemption: No
Used oil fuel burner: No
Used oil processor: No
User oil refiner: No
Used oil fuel marketer to burner: No
Used oil Specification marketer: No
Used oil transfer facility: No
Used oil transporter: No

. Waste code: D001
. Waste name: IGNITABLE WASTE

. Waste code: D002
. Waste name: CORROSIVE WASTE

Historical Generators:
Date form received by agency: 03/25/1987
Site name: AIR POWER OF NEW ENGLAND
Classification: Small Quantity Generator

. Waste code: D001
. Waste name: IGNITABLE WASTE

. Waste code: D002
. Waste name: CORROSIVE WASTE

Violation Status: No violations found

Evaluation Action Summary:
Evaluation date: 03/21/1989
Evaluation: COMPLIANCE EVALUATION INSPECTION ON-SITE
Area of violation: Not reported
Date achieved compliance: Not reported
Evaluation lead agency: State

FINDS:

Registry ID: 110003480242

AIR POWER OF NEW ENGLAND (Continued) **1000128184**

Environmental Interest/Information System
RCRAInfo is a national information system that supports the Resource Conservation and Recovery Act (RCRA) program through the tracking of events and activities related to facilities that generate, transport, and treat, store, or dispose of hazardous waste. RCRAInfo allows RCRA program staff to track the notification, permit, compliance, and corrective action activities required under RCRA.

MA-EPICS - Massachussetts Environmental Protection Integrated Computer System

ECHO:
Envid: 1000128184
Registry ID: 110003480242
DFR URL: http://echo.epa.gov/detailed_facility_report?fid=110003480242

HP1525 **IMEC INC** **FINDS** **1014896102**
ESE **11A WILLOW RD** **ECHO** **N/A**
> 1 **AYER, MA 01432**
3.508 mi.
18522 ft. **Site 13 of 13 in cluster HP**

Relative:
Lower

Actual:
235 ft.

FINDS:

Registry ID: 110043942240

Environmental Interest/Information System
MA-EPICS - Massachussetts Environmental Protection Integrated Computer System

ECHO:
Envid: 1014896102
Registry ID: 110043942240
DFR URL: http://echo.epa.gov/detailed_facility_report?fid=110043942240

1526 **MCI SHIRLEY** **SPILLS** **S101044692**
SW **HARVARD RD.** **N/A**
> 1 **SHIRLEY, MA 01464**
3.510 mi.
18534 ft.

Relative:
Higher

Actual:
288 ft.

MA Spills:

Facility ID:	2-0993	Spill ID:	C92-0511
Staff Lead:	DUNNE, B	Date Entered:	Not reported
Last Entered:	19921103	First Response:	19921014
Spill Date:	19921014	Spill Time:	02:30PM
Report Date:	19921014	Report Time:	12:50PM
Case Closed:	YES	Mat Type:	PETROLEUM
Virgin Waste:	VIRGIN	Contam Soil:	Not reported
Env Impact:	SOIL	Other Impact:	Not reported
Material:	#2 FUEL OIL	Other Material:	Not reported
Qty Reported:	UNKNOWN	Qty Actual:	UNKNOWN
Qty Reported:	----------	Qty Actual:	----------

MCI SHIRLEY (Continued) **S101044692**

CAS No:	Not reported	PCB Lev (ppm):	NONE
Source:	U.S.T.	Other Source:	Not reported
Incident:	TANK REMOVAL	Other Incdnt:	Not reported
Cleanup Type:	---	Contractor:	NOT USED
Referral:	SA	LUST Elig:	NO
Report Prep:	Not reported	Category:	Not reported
Notifier:	DISPATCHER FARRELL, SHIRL		
Notif Tel:	Not reported		
Days/Close:	0		

HS1527 **NEAR TWO RAIL LINES** **SHWS** **S103811231**
ESE **WILLOW RD** **INST CONTROL** **N/A**
> 1 **AYER, MA 01432** **BROWNFIELDS**
3.512 mi. **RELEASE**
18543 ft. **Site 4 of 4 in cluster HS**

Relative:
Lower

Actual:
235 ft.

SHWS:

Release Tracking Number/Current Status:	2-0012082 / RAO
Release Town:	AYER
Notification Date:	01/28/1998
Category:	120 DY
Associated ID:	Not reported
Current Status:	**Response Action Outcome**
Status Date:	02/04/1999
Phase:	Not reported
Response Action Outcome:	A2 - A permanent solution has been achieved. Contamination has not been reduced to background.
Oil Or Haz Material:	Oil

Click here to access the MA DEP site for this facility:

Chemicals:

Chemical:	#2 FUEL OIL
Quantity:	29000 milligrams per kilogram

Actions:

Action Type:	RNF
Action Status:	Reportable Release under MGL 21E
Action Date:	1/28/1998
Response Action Outcome:	A permanent solution has been achieved. Contamination has not been reduced to background.
Action Type:	Release Disposition
Action Status:	Reportable Release under MGL 21E
Action Date:	1/28/1998
Response Action Outcome:	A permanent solution has been achieved. Contamination has not been reduced to background.
Action Type:	An activity type that is related to an Audit
Action Status:	NAFNVD
Action Date:	2/18/2005
Response Action Outcome:	A permanent solution has been achieved. Contamination has not been reduced to background.
Action Type:	Activity and Use Limitation
Action Status:	Level II - Audit Inspection
Action Date:	2/18/2005

NEAR TWO RAIL LINES (Continued) **S103811231**

Response Action Outcome: A permanent solution has been achieved. Contamination has not been reduced to background.

Action Type: RLFA
Action Status: FLDRAN
Action Date: 2/3/2005
Response Action Outcome: A permanent solution has been achieved. Contamination has not been reduced to background.

Action Type: Activity and Use Limitation
Action Status: Transmittal, Notice, or Notification Received
Action Date: 2/4/1999
Response Action Outcome: A permanent solution has been achieved. Contamination has not been reduced to background.

Action Type: Response Action Outcome - RAO
Action Status: RAO Statement Received
Action Date: 2/4/1999
Response Action Outcome: A permanent solution has been achieved. Contamination has not been reduced to background.

Action Type: Response Action Outcome - RAO
Action Status: Fee Received - FMCRA Use Only
Action Date: 2/8/1999
Response Action Outcome: A permanent solution has been achieved. Contamination has not been reduced to background.

Action Type: RLFA
Action Status: FLDD1U
Action Date: 4/23/2015
Response Action Outcome: A permanent solution has been achieved. Contamination has not been reduced to background.

Action Type: An activity type that is related to an Audit
Action Status: NAFNVD
Action Date: 5/1/2015
Response Action Outcome: A permanent solution has been achieved. Contamination has not been reduced to background.

Action Type: Activity and Use Limitation
Action Status: Level II - Audit Inspection
Action Date: 5/1/2015
Response Action Outcome: A permanent solution has been achieved. Contamination has not been reduced to background.

Action Type: A Notice sent to a Potentially Responsible Party (PRP)
Action Status: A MassDEP piece of correspondence was issued (approvals, NORs, etc.
Action Date: 5/12/1998
Response Action Outcome: A permanent solution has been achieved. Contamination has not been reduced to background.

Action Type: RLFA
Action Status: FLDRUN
Action Date: 7/29/2009
Response Action Outcome: A permanent solution has been achieved. Contamination has not been reduced to background.

NEAR TWO RAIL LINES (Continued) **S103811231**

Action Type: An activity type that is related to an Audit
Action Status: Audit Follow-up Completion Statement Received
Action Date: 7/31/2002
Response Action Outcome: A permanent solution has been achieved. Contamination has not been reduced to background.

Action Type: RLFA
Action Status: FLDRUN
Action Date: 8/20/2009
Response Action Outcome: A permanent solution has been achieved. Contamination has not been reduced to background.

Action Type: Release Abatement Measure
Action Status: Fee Received - FMCRA Use Only
Action Date: 8/21/1998
Response Action Outcome: A permanent solution has been achieved. Contamination has not been reduced to background.

Action Type: Release Abatement Measure
Action Status: Written Plan Received
Action Date: 8/21/1998
Response Action Outcome: A permanent solution has been achieved. Contamination has not been reduced to background.

Action Type: Release Abatement Measure
Action Status: Oral Approval of Plan or Action
Action Date: 8/26/1998
Response Action Outcome: A permanent solution has been achieved. Contamination has not been reduced to background.

INST CONTROL:
Release Tracking Number: 2-0012082
Action Type: AUL
Action Stat: RECPT
Action Date: 02/04/1999
Response Action Outcome: A2 - A permanent solution has been achieved. Contamination has not been reduced to background.

Release Tracking Number: 2-0012082
Action Type: AUL
Action Stat: SNAUDI
Action Date: 02/18/2005
Response Action Outcome: A2 - A permanent solution has been achieved. Contamination has not been reduced to background.

Release Tracking Number: 2-0012082
Action Type: AUL
Action Stat: SNAUDI
Action Date: 05/01/2015
Response Action Outcome: A2 - A permanent solution has been achieved. Contamination has not been reduced to background.

BROWNFIELDS 2:
RTN: 2-0012082
RAO Class: A2

NEAR TWO RAIL LINES (Continued) **S103811231**

Other RTNs:	Not reported
Current Owner:	Not reported
MCP Status:	RAO
AUL:	No
COCs:	#2 Fuel Oil
Former Use:	Not reported
Current Use:	Not reported
Total Acreage:	4.8

Release:

Release Tracking Number/Current Status:	2-0012082 / RAO
Primary ID:	Not reported
Official City:	AYER
Notification:	01/28/1998
Category:	120 DY
Status Date:	02/04/1999
Phase:	Not reported
Response Action Outcome:	A2 - A permanent solution has been achieved. Contamination has not been reduced to background.
Oil / Haz Material Type:	Oil

Click here to access the MA DEP site for this facility:

HV1528 **LEAD** **S107295147**
SW **16 MAPLE ST** **N/A**
> 1 **SHIRLEY, MA 01464**
3.521 mi.
18593 ft. **Site 2 of 2 in cluster HV**

Relative:
Higher

Actual:
295 ft.

LEAD:

Community:	Shirley
Unit:	Not reported
Inspector Name:	Greg Galeota
Inspector License Number:	1594
Activity Type:	INSPECT
Activity Date:	07/24/1997
Start Work Date:	Not reported
Activity Descriptions:	Comprehensive Initial Inspection
Outcomes:	Hazards Found

HW1529 **AIR POWER OF NEW ENGLAND** **HW GEN** **S112553168**
ESE **11 WILLOWS RD** **N/A**
> 1 **AYER, MA 01432**
3.522 mi.
18595 ft. **Site 1 of 7 in cluster HW**

Relative:
Lower

Actual:
228 ft.

HW GEN:

EPA Id:	MAD982202707
RCRA Generator Status:	VSQG
State Generator Status:	Not reported

HX1530 **LEAD** **S111743739**
ESE **119 LITTLETON RD** **N/A**
> 1 **AYER, MA 01432**
3.522 mi.
18596 ft. **Site 1 of 4 in cluster HX**

Relative:
Higher

Actual:
278 ft.

LEAD:

Community:	Ayer
Unit:	3
Inspector Name:	Michelle Lemay
Inspector License Number:	3764
Activity Type:	INSPECT
Activity Date:	08/09/2013
Start Work Date:	Not reported
Activity Descriptions:	Comprehensive Initial Inspection
Outcomes:	No Hazards Found

Community:	Ayer
Unit:	3
Inspector Name:	Michelle Lemay
Inspector License Number:	3764
Activity Type:	COMPLIANCE
Activity Date:	08/09/2013
Start Work Date:	Not reported
Activity Descriptions:	Letter of Full Initial Insp Comp
Outcomes:	Issued

Community:	Ayer
Unit:	4
Inspector Name:	David Pesce
Inspector License Number:	4025
Activity Type:	INSPECT
Activity Date:	01/19/2012
Start Work Date:	Not reported
Activity Descriptions:	Comprehensive Initial Inspection
Outcomes:	No Hazards Found

Community:	Ayer
Unit:	4
Inspector Name:	David Pesce
Inspector License Number:	4025
Activity Type:	COMPLIANCE
Activity Date:	01/19/2012
Start Work Date:	Not reported
Activity Descriptions:	Letter of Full Initial Insp Comp
Outcomes:	Issued

1531 **SHIRLEY COMPLEX** **UST** **U003400434**
SE **100 SHAKER RD** **Financial Assurance** **N/A**
> 1 **LANCASTER, MA 01523**
3.526 mi.
18615 ft.

Relative:
Higher

Actual:
320 ft.

UST:

Facility:

Facility ID:	995
Owner Id:	62
Owner:	COMM OF MASS DEPT CORRECTIONS
Owner Address:	100 SHAKER RD

SHIRLEY COMPLEX (Continued) **U003400434**

Owner City,St,Zip: LANCASTER, MA 01523
Telephone: Not reported
Description: Government Entity
Facility address 2: Not reported
Owner address 2: Not reported
Latitude: Not reported
Longitude: Not reported
Contact name: Not reported
Contact address1: Not reported
Contact address2: Not reported
Contact city: Not reported
Contact state: Not reported
Contact zip: Not reported
Contact email: Not reported
Update: 2015-07-10 00:00:00
Update by: Not reported
Fac status: CLOSED

Tank ID: Not reported
Tank Status: Not reported
Status Date: Not reported
Date Installed: Not reported
Capacity: Not reported
Contents: Not reported
Tank Usage: Not reported
Tank Leak Detection: Not reported
Pipe Leak Detection: Not reported
Latitude: Not reported
Longitude: Not reported
Tank construct: Not reported
Pipe construct: Not reported
Ptype: Not reported
Number of compartment: Not reported
Pipe install date: Not reported
Pipe leak install date: Not reported
Submersible sump: Not reported
Submersible sump install date: Not reported
Turbine sump: Not reported
Turbine sump sensor: Not reported
Intermediate sump: Not reported
Intermediate sump sensor: Not reported
Spill bucket installed date: Not reported
Spill bucket sensor: Not reported
Overfill protect install: Not reported
Overfill protect type: Not reported
Automatic line leak detect: Not reported
Tank corrosion type: Not reported
Leak corrosion type: Not reported

MA Financial Assurance 2:
Facility Id: 995
Description: State
Work Phone: (508) 422-3368

HW1532 **LEAD** **S107305429**
ESE **19 WILLOW RD** **N/A**
> 1 **AYER, MA**
3.538 mi.
18682 ft. **Site 2 of 7 in cluster HW**

Relative:
Lower

Actual:
228 ft.

LEAD:

Community:	Ayer
Unit:	Not reported
Inspector Name:	David Labelle
Inspector License Number:	2160
Activity Type:	INSPECT
Activity Date:	08/05/1994
Start Work Date:	Not reported
Activity Descriptions:	Comprehensive Initial Inspection
Outcomes:	Hazards Found

Community:	Ayer
Unit:	Not reported
Inspector Name:	David Labelle
Inspector License Number:	2160
Activity Type:	COMPLIANCE
Activity Date:	08/05/1994
Start Work Date:	Not reported
Activity Descriptions:	Letter of Full Initial Insp Comp
Outcomes:	Issued

HU1533 **EDR Hist Cleaner** **1015008725**
SSE **188 AYER RD** **N/A**
> 1 **HARVARD, MA 01451**
3.542 mi.
18700 ft. **Site 2 of 3 in cluster HU**

Relative:
Higher

Actual:
310 ft.

EDR Historical Cleaners:

Name:	Z DRYCLEANERS & TAILOR
Year:	2007
Address:	188 AYER RD

Name:	Z DRYCLEANERS & TAILOR
Year:	2008
Address:	188 AYER RD

Name:	Z DRYCLEANERS & TAYLOR NONE
Year:	2010
Address:	188 AYER RD

Name:	Z DRYCLEANERS & TAILOR
Year:	2011
Address:	188 AYER RD

Name:	Z DRYCLEANERS & TAILOR
Year:	2012
Address:	188 AYER RD

HU1534 SSE > 1 3.542 mi. 18700 ft. | **AYER ROAD PROPERTIES LLC-DUNKIN DONUTS (BUILDING TREATMENT)** | **FINDS ECHO** | **1017251104 N/A**

188 AYER ROAD
HARVARD, MA 01451

Site 3 of 3 in cluster HU

Relative: Higher

Actual: 310 ft.

FINDS:

Registry ID: 110052150774

Environmental Interest/Information System
WATER TREATMENT PLANT

ECHO:

Envid: 1017251104
Registry ID: 110047813602
DFR URL: http://echo.epa.gov/detailed_facility_report?fid=110047813602

Envid: 1017251104
Registry ID: 110052150774
DFR URL: http://echo.epa.gov/detailed_facility_report?fid=110052150774

HW1535 ESE > 1 3.543 mi. 18708 ft. | **ATLAS INDUSTRIES** | **FINDS ECHO** | **1012113296 N/A**

6 WILLOWS RD
AYER, MA 01432

Site 3 of 7 in cluster HW

Relative: Lower

Actual: 229 ft.

FINDS:

Registry ID: 110038955930

Environmental Interest/Information System
MA-EPICS - Massachussetts Environmental Protection Integrated Computer System

ECHO:

Envid: 1012113296
Registry ID: 110038955930
DFR URL: http://echo.epa.gov/detailed_facility_report?fid=110038955930

1536 WSW > 1 3.548 mi. 18733 ft. | **LEAD** | **S107323811 N/A**

26 BROOK TRL
WAYLAND, MA

Relative: Higher

Actual: 288 ft.

LEAD:

Community: Wayland
Unit: Not reported
Inspector Name: Greg Galeota
Inspector License Number: 1594
Activity Type: INSPECT
Activity Date: 07/11/1994
Start Work Date: Not reported

(Continued) **S107323811**

Activity Descriptions:	Comprehensive Initial Inspection
Outcomes:	Hazards Found
Community:	Wayland
Unit:	Not reported
Inspector Name:	Greg Galeota
Inspector License Number:	1594
Activity Type:	COMPLIANCE
Activity Date:	07/11/1994
Start Work Date:	Not reported
Activity Descriptions:	Letter of Full Initial Insp Comp
Outcomes:	Issued

HX1537 **LEAD** **S113978846**
ESE **123 LITTLETON RD** **N/A**
> 1 **AYER, MA**
3.549 mi.
18737 ft. **Site 2 of 4 in cluster HX**

Relative:
Higher

Actual:
278 ft.

LEAD:

Community:	Ayer
Unit:	10
Inspector Name:	Jack Kane
Inspector License Number:	3144
Activity Type:	INSPECT
Activity Date:	08/26/2002
Start Work Date:	Not reported
Activity Descriptions:	Comprehensive Initial Inspection
Outcomes:	No Hazards Found
Community:	Ayer
Unit:	10
Inspector Name:	Jack Kane
Inspector License Number:	3144
Activity Type:	COMPLIANCE
Activity Date:	08/26/2002
Start Work Date:	Not reported
Activity Descriptions:	Letter of Full Initial Insp Comp
Outcomes:	Issued

HX1538 **LEAD** **S107280601**
ESE **123 LITTLETON RD** **N/A**
> 1 **AYER, MA 01432**
3.549 mi.
18737 ft. **Site 3 of 4 in cluster HX**

Relative:
Higher

Actual:
278 ft.

LEAD:

Community:	Ayer
Unit:	17
Inspector Name:	Michelle Lemay
Inspector License Number:	3764
Activity Type:	INSPECT
Activity Date:	06/13/2012
Start Work Date:	Not reported
Activity Descriptions:	Comprehensive Initial Inspection
Outcomes:	No Hazards Found

(Continued) **S107280601**

Community:	Ayer
Unit:	17
Inspector Name:	Michelle Lemay
Inspector License Number:	3764
Activity Type:	COMPLIANCE
Activity Date:	06/13/2012
Start Work Date:	Not reported
Activity Descriptions:	Letter of Full Initial Insp Comp
Outcomes:	Issued

HY1539 **M W LEAHY CO INC** **UST** **U003655548**
ESE **21 WESTFORD RD** **Financial Assurance** **N/A**
> 1 **AYER, MA 01432** **HW GEN**
3.549 mi.
18738 ft. **Site 1 of 8 in cluster HY**

Relative:
Lower

Actual:
254 ft.

UST:

Facility:

Facility ID:	18591
Owner Id:	3999
Owner:	M W LEAHY CO INC
Owner Address:	21 WESTFORD RD
Owner City,St,Zip:	AYER, MA 01432
Telephone:	Not reported
Description:	Non-Retail Motor Vehicle
Facility address 2:	Not reported
Owner address 2:	Not reported
Latitude:	42.56118
Longitude:	-71.53581
Contact name:	Not reported
Contact address1:	Not reported
Contact address2:	Not reported
Contact city:	Not reported
Contact state:	Not reported
Contact zip:	Not reported
Contact email:	Not reported
Update:	2015-01-22 00:00:00
Update by:	Not reported
Fac status:	OPEN

Tank ID:	1
Tank Status:	**In Use**
Status Date:	Not reported
Date Installed:	06/01/1974
Capacity:	10000.00000
Contents:	Diesel
Tank Usage:	Motor Vehi
Tank Leak Detection:	In-Tank Monitoring System
Pipe Leak Detection:	Quarterly visual inspection and annual product line tightness test
Latitude:	Not reported
Longitude:	Not reported
Tank construct:	Single-walled metal tank (cathodic protection required)
Pipe construct:	Double-walled non-corrodible material (No corrosion protection required)
Ptype:	Not reported
Number of compartment:	Not reported
Pipe install date:	Not reported

M W LEAHY CO INC (Continued) **U003655548**

Pipe leak install date: Not reported
Submersible sump: N
Submersible sump install date: Not reported
Turbine sump: N
Turbine sump sensor: N
Intermediate sump: N
Intermediate sump sensor: N
Spill bucket installed date: Not reported
Spill bucket sensor: N
Overfill protect install: Not reported
Overfill protect type: Not reported
Automatic line leak detect: Not reported
Tank corrosion type: Field Constructed Impressed Current System
Leak corrosion type: Not reported

Tank ID: 2
Tank Status: In Use
Status Date: Not reported
Date Installed: 05/01/1978
Capacity: 10000.00000
Contents: Diesel
Tank Usage: Motor Vehi
Tank Leak Detection: In-Tank Monitoring System
Pipe Leak Detection: Quarterly visual inspection and annual product line tightness test
Latitude: Not reported
Longitude: Not reported
Tank construct: Single-walled metal tank (cathodic protection required)
Pipe construct: Double-walled non-corrodible material (No corrosion protection required)
Ptype: Not reported
Number of compartment: Not reported
Pipe install date: Not reported
Pipe leak install date: Not reported
Submersible sump: N
Submersible sump install date: Not reported
Turbine sump: N
Turbine sump sensor: N
Intermediate sump: N
Intermediate sump sensor: N
Spill bucket installed date: Not reported
Spill bucket sensor: N
Overfill protect install: Not reported
Overfill protect type: Not reported
Automatic line leak detect: Not reported
Tank corrosion type: Field Constructed Impressed Current System
Leak corrosion type: Not reported

Tank ID: 3
Tank Status: Tank Removed
Status Date: 10/20/2011
Date Installed: 05/05/1973
Capacity: 500.00000
Contents: Waste Oil
Tank Usage: Not reported
Tank Leak Detection: Not reported
Pipe Leak Detection: Not reported

M W LEAHY CO INC (Continued) **U003655548**

Latitude: Not reported
Longitude: Not reported
Tank construct: Single-walled metal tank (cathodic protection required)
Pipe construct: Not reported
Ptype: Not reported
Number of compartment: Not reported
Pipe install date: Not reported
Pipe leak install date: Not reported
Submersible sump: N
Submersible sump install date: Not reported
Turbine sump: N
Turbine sump sensor: N
Intermediate sump: N
Intermediate sump sensor: N
Spill bucket installed date: Not reported
Spill bucket sensor: N
Overfill protect install: Not reported
Overfill protect type: Not reported
Automatic line leak detect: Not reported
Tank corrosion type: Not reported
Leak corrosion type: Not reported

MA Financial Assurance 2:
Facility Id: 18591
Description: Truck/Transport
Work Phone: (978) 772-3113

HW GEN:
EPA Id: MAD981895477
RCRA Generator Status: VSQG
State Generator Status: SQG-MA

HY1540 **MW LEAHY CO INC** **RCRA-CESQG** **1000244672**
ESE **21 WESTFORD RD** **FINDS** **MAD981895477**
> 1 **AYER, MA 01432** **ECHO**
3.549 mi.
18738 ft.

Site 2 of 8 in cluster HY

Relative:
Lower

Actual:
254 ft.

RCRA-CESQG:
Date form received by agency: 12/11/2014
Facility name: MW LEAHY CO INC
Facility address: 21 WESTFORD RD
AYER, MA 01432
EPA ID: MAD981895477
Contact: MICHAEL W LEAHY
Contact address: 21 WESTFORD RD
AYER, MA 014320000
Contact country: US
Contact telephone: (978) 772-3113
Contact email: Not reported
EPA Region: 01
Land type: Private
Classification: Conditionally Exempt Small Quantity Generator
Description: Handler: generates 100 kg or less of hazardous waste per calendar month, and accumulates 1000 kg or less of hazardous waste at any time; or generates 1 kg or less of acutely hazardous waste per calendar month, and accumulates at any time: 1 kg or less of acutely hazardous

MW LEAHY CO INC (Continued) **1000244672**

waste; or 100 kg or less of any residue or contaminated soil, waste or other debris resulting from the cleanup of a spill, into or on any land or water, of acutely hazardous waste; or generates 100 kg or less of any residue or contaminated soil, waste or other debris resulting from the cleanup of a spill, into or on any land or water, of acutely hazardous waste during any calendar month, and accumulates at any time: 1 kg or less of acutely hazardous waste; or 100 kg or less of any residue or contaminated soil, waste or other debris resulting from the cleanup of a spill, into or on any land or water, of acutely hazardous waste

Owner/Operator Summary:

Owner/operator name:	MW LEAHY CO INC
Owner/operator address:	21 WESTFORD RD AYER, MA 01432
Owner/operator country:	US
Owner/operator telephone:	Not reported
Legal status:	Private
Owner/Operator Type:	Operator
Owner/Op start date:	03/01/1990
Owner/Op end date:	Not reported

Owner/operator name:	JOHN W LEAHY REVOCABLE TRUST
Owner/operator address:	21 WESTFORD RD AYER, MA 01432
Owner/operator country:	US
Owner/operator telephone:	Not reported
Legal status:	Private
Owner/Operator Type:	Owner
Owner/Op start date:	01/05/2009
Owner/Op end date:	Not reported

Handler Activities Summary:

U.S. importer of hazardous waste:	No
Mixed waste (haz. and radioactive):	No
Recycler of hazardous waste:	No
Transporter of hazardous waste:	No
Treater, storer or disposer of HW:	No
Underground injection activity:	No
On-site burner exemption:	No
Furnace exemption:	No
Used oil fuel burner:	No
Used oil processor:	No
User oil refiner:	No
Used oil fuel marketer to burner:	No
Used oil Specification marketer:	No
Used oil transfer facility:	No
Used oil transporter:	No

. Waste code: D001
. Waste name: IGNITABLE WASTE

. Waste code: D008
. Waste name: LEAD

. Waste code: MA01

MW LEAHY CO INC (Continued) **1000244672**

. Waste name: WASTE OIL

. Waste code: MA98
. Waste name: OFF SPECIFICATION USED OIL FUEL THAT IS SHIPPED USING A HW MANIFEST

Historical Generators:
Date form received by agency: 10/20/1986
Site name: MW LEAHY CO INC
Classification: Conditionally Exempt Small Quantity Generator

. Waste code: D001
. Waste name: IGNITABLE WASTE

. Waste code: D008
. Waste name: LEAD

Facility Has Received Notices of Violations:
Regulation violated: Not reported
Area of violation: Used Oil - Generators
Date violation determined: 07/08/2011
Date achieved compliance: 01/05/2012
Violation lead agency: State
Enforcement action: WRITTEN INFORMAL
Enforcement action date: 09/08/2011
Enf. disposition status: Action Satisfied (Case Closed)
Enf. disp. status date: 01/05/2012
Enforcement lead agency: State
Proposed penalty amount: Not reported
Final penalty amount: Not reported
Paid penalty amount: Not reported

Regulation violated: Not reported
Area of violation: Generators - General
Date violation determined: 07/28/1989
Date achieved compliance: 07/28/1994
Violation lead agency: State
Enforcement action: Not reported
Enforcement action date: Not reported
Enf. disposition status: Not reported
Enf. disp. status date: Not reported
Enforcement lead agency: Not reported
Proposed penalty amount: Not reported
Final penalty amount: Not reported
Paid penalty amount: Not reported

Regulation violated: Not reported
Area of violation: Generators - General
Date violation determined: 04/28/1988
Date achieved compliance: 08/22/1988
Violation lead agency: State
Enforcement action: WRITTEN INFORMAL
Enforcement action date: 05/24/1988
Enf. disposition status: Not reported
Enf. disp. status date: Not reported
Enforcement lead agency: State
Proposed penalty amount: Not reported

MW LEAHY CO INC (Continued) **1000244672**

Final penalty amount: Not reported
Paid penalty amount: Not reported

Evaluation Action Summary:

Evaluation date: 12/11/2014
Evaluation: COMPLIANCE SCHEDULE EVALUATION
Area of violation: Not reported
Date achieved compliance: Not reported
Evaluation lead agency: State

Evaluation date: 07/08/2011
Evaluation: FOCUSED COMPLIANCE INSPECTION
Area of violation: Used Oil - Generators
Date achieved compliance: 01/05/2012
Evaluation lead agency: State

Evaluation date: 06/25/2010
Evaluation: COMPLIANCE EVALUATION INSPECTION ON-SITE
Area of violation: Not reported
Date achieved compliance: Not reported
Evaluation lead agency: State

Evaluation date: 07/28/1989
Evaluation: COMPLIANCE EVALUATION INSPECTION ON-SITE
Area of violation: Generators - General
Date achieved compliance: 07/28/1994
Evaluation lead agency: State

Evaluation date: 08/22/1988
Evaluation: COMPLIANCE SCHEDULE EVALUATION
Area of violation: Not reported
Date achieved compliance: Not reported
Evaluation lead agency: State

Evaluation date: 04/28/1988
Evaluation: COMPLIANCE EVALUATION INSPECTION ON-SITE
Area of violation: Generators - General
Date achieved compliance: 08/22/1988
Evaluation lead agency: State

FINDS:

Registry ID: 110003473535

Environmental Interest/Information System

RCRAInfo is a national information system that supports the Resource Conservation and Recovery Act (RCRA) program through the tracking of events and activities related to facilities that generate, transport, and treat, store, or dispose of hazardous waste. RCRAInfo allows RCRA program staff to track the notification, permit, compliance, and corrective action activities required under RCRA.

MA-EPICS - Massachussetts Environmental Protection Integrated Computer System

MW LEAHY CO INC (Continued) **1000244672**

ECHO:

Envid:	1000244672
Registry ID:	110003473535
DFR URL:	http://echo.epa.gov/detailed_facility_report?fid=110003473535

1541 South > 1 3.549 mi. 18740 ft. | **CONCORD OIL FACILITY** | **SHWS** | **S104482209**
DEPOT RD | **LAST** | **N/A**
HARVARD, MA 01451 | **RELEASE**

Relative: Higher

Actual: 288 ft.

SHWS:

Release Tracking Number/Current Status:	2-0013086 / RAO
Release Town:	HARVARD
Notification Date:	12/23/1999
Category:	72 HR
Associated ID:	Not reported
Current Status:	**Response Action Outcome**
Status Date:	05/16/2002
Phase:	PHASE IV
Response Action Outcome:	C1 - C1
Oil Or Haz Material:	Oil
Location Type:	COMMERCIAL
Source:	AST
Source:	UNKNOWN

Click here to access the MA DEP site for this facility:

Chemicals:

Chemical:	VPH
Quantity:	Not reported
Chemical:	TPH
Quantity:	Not reported

Actions:

Action Type:	RLFA
Action Status:	FOLOFF
Action Date:	1/11/2000
Response Action Outcome:	C1
Action Type:	Response Action Outcome - RAO
Action Status:	Inspection and Monitoring Report Received
Action Date:	1/11/2008
Response Action Outcome:	C1
Action Type:	RLFA
Action Status:	FOLOFF
Action Date:	1/12/2000
Response Action Outcome:	C1
Action Type:	Response Action Outcome - RAO
Action Status:	Inspection and Monitoring Report Received
Action Date:	1/16/2015
Response Action Outcome:	C1
Action Type:	Response Action Outcome - RAO

CONCORD OIL FACILITY (Continued) **S104482209**

Action Status: Level I - Technical Screen Audit
Action Date: 1/20/2009
Response Action Outcome: C1

Action Type: A Notice sent to a Potentially Responsible Party (PRP)
Action Status: A MassDEP piece of correspondence was issued (approvals, NORs, etc.
Action Date: 1/27/2000
Response Action Outcome: C1

Action Type: A Notice sent to a Potentially Responsible Party (PRP)
Action Status: A MassDEP piece of correspondence was issued (approvals, NORs, etc.
Action Date: 1/30/2001
Response Action Outcome: C1

Action Type: Tier Classification
Action Status: Public Comment Period Initiated on Submittal
Action Date: 1/30/2001
Response Action Outcome: C1

Action Type: RLFA
Action Status: FOLOFF
Action Date: 1/4/2000
Response Action Outcome: C1

Action Type: Tier Classification
Action Status: Tier 1C Classification
Action Date: 1/5/2001
Response Action Outcome: C1

Action Type: Phase 2
Action Status: Scope of Work Received
Action Date: 1/5/2001
Response Action Outcome: C1

Action Type: Tier Classification
Action Status: Transmittal, Notice, or Notification Received
Action Date: 1/5/2001
Response Action Outcome: C1

Action Type: Phase 1
Action Status: Completion Statement Received
Action Date: 1/5/2001
Response Action Outcome: C1

Action Type: Response Action Outcome - RAO
Action Status: Level III - Comprehensive Audit
Action Date: 10/12/2005
Response Action Outcome: C1

Action Type: An activity type that is related to an Audit
Action Status: Notice of Non-compliance related to an Audit
Action Date: 10/12/2005
Response Action Outcome: C1

Action Type: Release Abatement Measure
Action Status: Written Plan Received
Action Date: 10/17/2007

CONCORD OIL FACILITY (Continued) **S104482209**

Response Action Outcome: C1

Action Type: Response Action Outcome - RAO
Action Status: Level I - Technical Screen Audit
Action Date: 10/20/2010
Response Action Outcome: C1

Action Type: Release Abatement Measure
Action Status: Level I - Technical Screen Audit
Action Date: 10/29/2007
Response Action Outcome: C1

Action Type: Response Action Outcome - RAO
Action Status: Level I - Technical Screen Audit
Action Date: 10/29/2008
Response Action Outcome: C1

Action Type: An activity type that is related to an Audit
Action Status: NOA
Action Date: 10/5/2004
Response Action Outcome: C1

Action Type: Response Action Outcome - RAO
Action Status: Inspection and Monitoring Report Received
Action Date: 10/7/2013
Response Action Outcome: C1

Action Type: Response Action Outcome - RAO
Action Status: Inspection and Monitoring Report Received
Action Date: 10/9/2008
Response Action Outcome: C1

Action Type: Response Action Outcome - RAO
Action Status: Inspection and Monitoring Report Received
Action Date: 11/18/2008
Response Action Outcome: C1

Action Type: Response Action Outcome - RAO
Action Status: Level I - Technical Screen Audit
Action Date: 11/6/2013
Response Action Outcome: C1

Action Type: Immediate Response Action
Action Status: Completion Statement Received
Action Date: 12/19/2000
Response Action Outcome: C1

Action Type: Release Disposition
Action Status: Reportable Release under MGL 21E
Action Date: 12/23/1999
Response Action Outcome: C1

Action Type: Immediate Response Action
Action Status: IRA Assessment Only
Action Date: 12/23/1999
Response Action Outcome: C1

CONCORD OIL FACILITY (Continued) **S104482209**

Action Type: RLFA
Action Status: FOLOFF
Action Date: 12/29/1999
Response Action Outcome: C1

Action Type: Response Action Outcome - RAO
Action Status: Inspection and Monitoring Report Received
Action Date: 12/30/2013
Response Action Outcome: C1

Action Type: Response Action Outcome - RAO
Action Status: Level I - Technical Screen Audit
Action Date: 2/18/2014
Response Action Outcome: C1

Action Type: Release Abatement Measure
Action Status: Written Plan Received
Action Date: 2/18/2016
Response Action Outcome: C1

Action Type: Response Action Outcome - RAO
Action Status: Inspection and Monitoring Report Received
Action Date: 2/19/2013
Response Action Outcome: C1

Action Type: Immediate Response Action
Action Status: Written Plan Received
Action Date: 2/22/2000
Response Action Outcome: C1

Action Type: RNF
Action Status: Reportable Release under MGL 21E
Action Date: 2/22/2000
Response Action Outcome: C1

Action Type: Response Action Outcome - RAO
Action Status: Inspection and Monitoring Report Received
Action Date: 2/5/2010
Response Action Outcome: C1

Action Type: Compliance and Enforcement Action
Action Status: Notice of Enforcement Conference
Action Date: 2/8/2000
Response Action Outcome: C1

Action Type: Response Action Outcome - RAO
Action Status: Inspection and Monitoring Report Received
Action Date: 2/8/2016
Response Action Outcome: C1

Action Type: Response Action Outcome - RAO
Action Status: Inspection and Monitoring Report Received
Action Date: 3/24/2011
Response Action Outcome: C1

Action Type: Phase 2
Action Status: Completion Statement Received

CONCORD OIL FACILITY (Continued) **S104482209**

Action Date: 4/1/2002
Response Action Outcome: C1

Action Type: Response Action Outcome - RAO
Action Status: Inspection and Monitoring Report Received
Action Date: 4/12/2012
Response Action Outcome: C1

Action Type: Response Action Outcome - RAO
Action Status: Level I - Technical Screen Audit
Action Date: 4/20/2010
Response Action Outcome: C1

Action Type: Response Action Outcome - RAO
Action Status: Inspection and Monitoring Report Received
Action Date: 5/13/2009
Response Action Outcome: C1

Action Type: Phase 3
Action Status: Completion Statement Received
Action Date: 5/16/2002
Response Action Outcome: C1

Action Type: Response Action Outcome - RAO
Action Status: RAO Statement Received
Action Date: 5/16/2002
Response Action Outcome: C1

Action Type: Response Action Outcome - RAO
Action Status: Level I - Technical Screen Audit
Action Date: 5/17/2002
Response Action Outcome: C1

Action Type: Tier Classification
Action Status: Permit Effective Date
Action Date: 5/29/2001
Response Action Outcome: C1

Action Type: Response Action Outcome - RAO
Action Status: Inspection and Monitoring Report Received
Action Date: 6/14/2006
Response Action Outcome: C1

Action Type: Response Action Outcome - RAO
Action Status: Inspection and Monitoring Report Received
Action Date: 6/27/2005
Response Action Outcome: C1

Action Type: Response Action Outcome - RAO
Action Status: Inspection and Monitoring Report Received
Action Date: 6/28/2012
Response Action Outcome: C1

Action Type: Response Action Outcome - RAO
Action Status: Inspection and Monitoring Report Received
Action Date: 7/15/2014
Response Action Outcome: C1

CONCORD OIL FACILITY (Continued) **S104482209**

Action Type: Response Action Outcome - RAO
Action Status: Inspection and Monitoring Report Received
Action Date: 7/7/2004
Response Action Outcome: C1

Action Type: Response Action Outcome - RAO
Action Status: Level I - Technical Screen Audit
Action Date: 7/7/2009
Response Action Outcome: C1

Action Type: Response Action Outcome - RAO
Action Status: Inspection and Monitoring Report Received
Action Date: 8/10/2015
Response Action Outcome: C1

Action Type: Response Action Outcome - RAO
Action Status: Level I - Technical Screen Audit
Action Date: 8/16/2005
Response Action Outcome: C1

Action Type: Immediate Response Action
Action Status: Status or Interim Report Received
Action Date: 9/12/2000
Response Action Outcome: C1

Action Type: Response Action Outcome - RAO
Action Status: Inspection and Monitoring Report Received
Action Date: 9/19/2011
Response Action Outcome: C1

Action Type: Response Action Outcome - RAO
Action Status: Inspection and Monitoring Report Received
Action Date: 9/20/2007
Response Action Outcome: C1

Action Type: Response Action Outcome - RAO
Action Status: Inspection and Monitoring Report Received
Action Date: 9/9/2010
Response Action Outcome: C1

Action Type: BWS03
Action Status: APPROV
Action Date: Not reported
Response Action Outcome: C1

LAST:
Release Tracking Number/Current Status: 2-0013086 / RAO
Source Type: AST
Release Town: HARVARD
Notification Date: 12/23/1999
Category: 72 HR
Associated ID: Not reported
Status Date: 05/16/2002
Phase: PHASE IV
Response Action Outcome: C1 - C1
Oil Or Haz Material: Oil

CONCORD OIL FACILITY (Continued) **S104482209**

Chemicals:

Chemical:	VPH
Quantity:	Not reported
Chemical:	TPH
Quantity:	Not reported
Location Type:	COMMERCIAL
Source:	AST
Source:	UNKNOWN

Actions:

Action Type:	RLFA
Action Status:	FOLOFF
Action Date:	1/11/2000
Response Action Outcome:	C1
Action Type:	Response Action Outcome - RAO
Action Status:	Inspection and Monitoring Report Received
Action Date:	1/11/2008
Response Action Outcome:	C1
Action Type:	RLFA
Action Status:	FOLOFF
Action Date:	1/12/2000
Response Action Outcome:	C1
Action Type:	Response Action Outcome - RAO
Action Status:	Inspection and Monitoring Report Received
Action Date:	1/16/2015
Response Action Outcome:	C1
Action Type:	Response Action Outcome - RAO
Action Status:	Level I - Technical Screen Audit
Action Date:	1/20/2009
Response Action Outcome:	C1
Action Type:	A Notice sent to a Potentially Responsible Party (PRP)
Action Status:	A MassDEP piece of correspondence was issued (approvals, NORs, etc.
Action Date:	1/27/2000
Response Action Outcome:	C1
Action Type:	A Notice sent to a Potentially Responsible Party (PRP)
Action Status:	A MassDEP piece of correspondence was issued (approvals, NORs, etc.
Action Date:	1/30/2001
Response Action Outcome:	C1
Action Type:	Tier Classification
Action Status:	Public Comment Period Initiated on Submittal
Action Date:	1/30/2001
Response Action Outcome:	C1
Action Type:	RLFA
Action Status:	FOLOFF
Action Date:	1/4/2000
Response Action Outcome:	C1
Action Type:	Tier Classification
Action Status:	Tier 1C Classification

CONCORD OIL FACILITY (Continued) **S104482209**

Action Date: 1/5/2001
Response Action Outcome: C1

Action Type: Phase 2
Action Status: Scope of Work Received
Action Date: 1/5/2001
Response Action Outcome: C1

Action Type: Tier Classification
Action Status: Transmittal, Notice, or Notification Received
Action Date: 1/5/2001
Response Action Outcome: C1

Action Type: Phase 1
Action Status: Completion Statement Received
Action Date: 1/5/2001
Response Action Outcome: C1

Action Type: Response Action Outcome - RAO
Action Status: Level III - Comprehensive Audit
Action Date: 10/12/2005
Response Action Outcome: C1

Action Type: An activity type that is related to an Audit
Action Status: Notice of Non-compliance related to an Audit
Action Date: 10/12/2005
Response Action Outcome: C1

Action Type: Release Abatement Measure
Action Status: Written Plan Received
Action Date: 10/17/2007
Response Action Outcome: C1

Action Type: Response Action Outcome - RAO
Action Status: Level I - Technical Screen Audit
Action Date: 10/20/2010
Response Action Outcome: C1

Action Type: Release Abatement Measure
Action Status: Level I - Technical Screen Audit
Action Date: 10/29/2007
Response Action Outcome: C1

Action Type: Response Action Outcome - RAO
Action Status: Level I - Technical Screen Audit
Action Date: 10/29/2008
Response Action Outcome: C1

Action Type: An activity type that is related to an Audit
Action Status: NOA
Action Date: 10/5/2004
Response Action Outcome: C1

Action Type: Response Action Outcome - RAO
Action Status: Inspection and Monitoring Report Received
Action Date: 10/7/2013
Response Action Outcome: C1

CONCORD OIL FACILITY (Continued) **S104482209**

Action Type: Response Action Outcome - RAO
Action Status: Inspection and Monitoring Report Received
Action Date: 10/9/2008
Response Action Outcome: C1

Action Type: Response Action Outcome - RAO
Action Status: Inspection and Monitoring Report Received
Action Date: 11/18/2008
Response Action Outcome: C1

Action Type: Response Action Outcome - RAO
Action Status: Level I - Technical Screen Audit
Action Date: 11/6/2013
Response Action Outcome: C1

Action Type: Immediate Response Action
Action Status: Completion Statement Received
Action Date: 12/19/2000
Response Action Outcome: C1

Action Type: Release Disposition
Action Status: Reportable Release under MGL 21E
Action Date: 12/23/1999
Response Action Outcome: C1

Action Type: Immediate Response Action
Action Status: IRA Assessment Only
Action Date: 12/23/1999
Response Action Outcome: C1

Action Type: RLFA
Action Status: FOLOFF
Action Date: 12/29/1999
Response Action Outcome: C1

Action Type: Response Action Outcome - RAO
Action Status: Inspection and Monitoring Report Received
Action Date: 12/30/2013
Response Action Outcome: C1

Action Type: Response Action Outcome - RAO
Action Status: Level I - Technical Screen Audit
Action Date: 2/18/2014
Response Action Outcome: C1

Action Type: Release Abatement Measure
Action Status: Written Plan Received
Action Date: 2/18/2016
Response Action Outcome: C1

Action Type: Response Action Outcome - RAO
Action Status: Inspection and Monitoring Report Received
Action Date: 2/19/2013
Response Action Outcome: C1

Action Type: Immediate Response Action
Action Status: Written Plan Received

CONCORD OIL FACILITY (Continued) **S104482209**

Action Date: 2/22/2000
Response Action Outcome: C1

Action Type: RNF
Action Status: Reportable Release under MGL 21E
Action Date: 2/22/2000
Response Action Outcome: C1

Action Type: Response Action Outcome - RAO
Action Status: Inspection and Monitoring Report Received
Action Date: 2/5/2010
Response Action Outcome: C1

Action Type: Compliance and Enforcement Action
Action Status: Notice of Enforcement Conference
Action Date: 2/8/2000
Response Action Outcome: C1

Action Type: Response Action Outcome - RAO
Action Status: Inspection and Monitoring Report Received
Action Date: 2/8/2016
Response Action Outcome: C1

Action Type: Response Action Outcome - RAO
Action Status: Inspection and Monitoring Report Received
Action Date: 3/24/2011
Response Action Outcome: C1

Action Type: Phase 2
Action Status: Completion Statement Received
Action Date: 4/1/2002
Response Action Outcome: C1

Action Type: Response Action Outcome - RAO
Action Status: Inspection and Monitoring Report Received
Action Date: 4/12/2012
Response Action Outcome: C1

Action Type: Response Action Outcome - RAO
Action Status: Level I - Technical Screen Audit
Action Date: 4/20/2010
Response Action Outcome: C1

Action Type: Response Action Outcome - RAO
Action Status: Inspection and Monitoring Report Received
Action Date: 5/13/2009
Response Action Outcome: C1

Action Type: Phase 3
Action Status: Completion Statement Received
Action Date: 5/16/2002
Response Action Outcome: C1

Action Type: Response Action Outcome - RAO
Action Status: RAO Statement Received
Action Date: 5/16/2002
Response Action Outcome: C1

CONCORD OIL FACILITY (Continued) **S104482209**

Action Type: Response Action Outcome - RAO
Action Status: Level I - Technical Screen Audit
Action Date: 5/17/2002
Response Action Outcome: C1

Action Type: Tier Classification
Action Status: Permit Effective Date
Action Date: 5/29/2001
Response Action Outcome: C1

Action Type: Response Action Outcome - RAO
Action Status: Inspection and Monitoring Report Received
Action Date: 6/14/2006
Response Action Outcome: C1

Action Type: Response Action Outcome - RAO
Action Status: Inspection and Monitoring Report Received
Action Date: 6/27/2005
Response Action Outcome: C1

Action Type: Response Action Outcome - RAO
Action Status: Inspection and Monitoring Report Received
Action Date: 6/28/2012
Response Action Outcome: C1

Action Type: Response Action Outcome - RAO
Action Status: Inspection and Monitoring Report Received
Action Date: 7/15/2014
Response Action Outcome: C1

Action Type: Response Action Outcome - RAO
Action Status: Inspection and Monitoring Report Received
Action Date: 7/7/2004
Response Action Outcome: C1

Action Type: Response Action Outcome - RAO
Action Status: Level I - Technical Screen Audit
Action Date: 7/7/2009
Response Action Outcome: C1

Action Type: Response Action Outcome - RAO
Action Status: Inspection and Monitoring Report Received
Action Date: 8/10/2015
Response Action Outcome: C1

Action Type: Response Action Outcome - RAO
Action Status: Level I - Technical Screen Audit
Action Date: 8/16/2005
Response Action Outcome: C1

Action Type: Immediate Response Action
Action Status: Status or Interim Report Received
Action Date: 9/12/2000
Response Action Outcome: C1

Action Type: Response Action Outcome - RAO
Action Status: Inspection and Monitoring Report Received

CONCORD OIL FACILITY (Continued) **S104482209**

Action Date:	9/19/2011
Response Action Outcome:	C1
Action Type:	Response Action Outcome - RAO
Action Status:	Inspection and Monitoring Report Received
Action Date:	9/20/2007
Response Action Outcome:	C1
Action Type:	Response Action Outcome - RAO
Action Status:	Inspection and Monitoring Report Received
Action Date:	9/9/2010
Response Action Outcome:	C1
Action Type:	BWS03
Action Status:	APPROV
Action Date:	Not reported
Response Action Outcome:	C1

Release:

Release Tracking Number/Current Status:	2-0013086 / RAO
Primary ID:	Not reported
Official City:	HARVARD
Notification:	12/23/1999
Category:	72 HR
Status Date:	05/16/2002
Phase:	PHASE IV
Response Action Outcome:	C1 - C1
Oil / Haz Material Type:	Oil

Click here to access the MA DEP site for this facility:

HX1542 **LEAD** **S111743633**
ESE **125 LITTLETON RD** **N/A**
> 1 **AYER, MA 01432**
3.550 mi.
18744 ft. **Site 4 of 4 in cluster HX**

Relative:
Higher

Actual:
279 ft.

LEAD:

Community:	Ayer
Unit:	17
Inspector Name:	Benjamin Misch
Inspector License Number:	3984
Activity Type:	INSPECT
Activity Date:	11/28/2011
Start Work Date:	Not reported
Activity Descriptions:	Comprehensive Initial Inspection
Outcomes:	No Hazards Found
Community:	Ayer
Unit:	17
Inspector Name:	Benjamin Misch
Inspector License Number:	3984
Activity Type:	COMPLIANCE
Activity Date:	11/28/2011
Start Work Date:	Not reported

(Continued) **S111743633**

Activity Descriptions: Letter of Full Initial Insp Comp
Outcomes: Issued

HW1543
ESE
> 1
3.551 mi.
18748 ft.

PAN AM AUTO UNLOADING FACILITY
4 WILLOW ROAD
AYER, MA 01432

FINDS **1012142508**
ECHO **N/A**

Site 4 of 7 in cluster HW

Relative:
Lower

Actual:
226 ft.

FINDS:

Registry ID: 110039178207

Environmental Interest/Information System
US National Pollutant Discharge Elimination System (NPDES) module of the Compliance Information System (ICIS) tracks surface water permits issued under the Clean Water Act. Under NPDES, all facilities that discharge pollutants from any point source into waters of the United States are required to obtain a permit. The permit will likely contain limits on what can be discharged, impose monitoring and reporting requirements, and include other provisions to ensure that the discharge does not adversely affect water quality.

ECHO:
Envid: 1012142508
Registry ID: 110039178207
DFR URL: http://echo.epa.gov/detailed_facility_report?fid=110039178207

HW1544
ESE
> 1
3.551 mi.
18748 ft.

FORMER SAN VEL PROPERTY
4 WILLOW RD
AYER, MA

RGA HWS **S115022289**
N/A

Site 5 of 7 in cluster HW

Relative:
Lower

Actual:
226 ft.

RGA HWS:

2012	FORMER SAN VEL PROPERTY	4 WILLOW RD
2011	FORMER SAN VEL PROPERTY	4 WILLOW RD
2010	FORMER SAN VEL PROPERTY	4 WILLOW RD

HW1545
ESE
> 1
3.551 mi.
18748 ft.

RCS TRANSPORTATION
4 WILLOW RD
AYER, MA 01432

SHWS **S110124975**
RELEASE **N/A**
HW GEN

Site 6 of 7 in cluster HW

Relative:
Lower

Actual:
226 ft.

SHWS:
Release Tracking Number/Current Status: 2-0017779 / RAO
Release Town: AYER
Notification Date: 01/29/2010
Category: 120 DY
Associated ID: Not reported
Current Status: **Response Action Outcome**
Status Date: 03/08/2011

RCS TRANSPORTATION (Continued) **S110124975**

Phase: PHASE II
Response Action Outcome: B1 - Remedial actions have not been conducted because a level of No Significant Risk exists.
Oil Or Haz Material: Hazardous Material

Click here to access the MA DEP site for this facility:

Chemicals:
Chemical: ARSENIC
Quantity: .068 milligrams per liter

Actions:
Action Type: RNF
Action Status: Reportable Release under MGL 21E
Action Date: 1/29/2010
Response Action Outcome: Remedial actions have not been conducted because a level of No Significant Risk exists.

Action Type: Release Disposition
Action Status: Reportable Release under MGL 21E
Action Date: 1/29/2010
Response Action Outcome: Remedial actions have not been conducted because a level of No Significant Risk exists.

Action Type: A Notice sent to a Potentially Responsible Party (PRP)
Action Status: ALSENT
Action Date: 11/10/2010
Response Action Outcome: Remedial actions have not been conducted because a level of No Significant Risk exists.

Action Type: A Notice sent to a Potentially Responsible Party (PRP)
Action Status: A MassDEP piece of correspondence was issued (approvals, NORs, etc.
Action Date: 2/19/2010
Response Action Outcome: Remedial actions have not been conducted because a level of No Significant Risk exists.

Action Type: Response Action Outcome - RAO
Action Status: Fee Received - FMCRA Use Only
Action Date: 2/24/2011
Response Action Outcome: Remedial actions have not been conducted because a level of No Significant Risk exists.

Action Type: Response Action Outcome - RAO
Action Status: Level I - Technical Screen Audit
Action Date: 3/24/2011
Response Action Outcome: Remedial actions have not been conducted because a level of No Significant Risk exists.

Action Type: Phase 1
Action Status: Completion Statement Received
Action Date: 3/8/2011
Response Action Outcome: Remedial actions have not been conducted because a level of No Significant Risk exists.

Action Type: Response Action Outcome - RAO
Action Status: RAO Statement Received

RCS TRANSPORTATION (Continued) **S110124975**

Action Date: 3/8/2011
Response Action Outcome: Remedial actions have not been conducted because a level of No Significant Risk exists.

Release:
Release Tracking Number/Current Status: 2-0017779 / RAO
Primary ID: Not reported
Official City: AYER
Notification: 01/29/2010
Category: 120 DY
Status Date: 03/08/2011
Phase: PHASE II
Response Action Outcome: B1 - Remedial actions have not been conducted because a level of No Significant Risk exists.
Oil / Haz Material Type: Hazardous Material

Click here to access the MA DEP site for this facility:

HW GEN:
EPA Id: MV5026085186
RCRA Generator Status: Not reported
State Generator Status: VQG-MA

HW1546 **RCS TRANSPORTATION** **FINDS** **1014897014**
ESE **4 WILLOW RD** **ECHO** **N/A**
> 1 **AYER, MA 01432**
3.551 mi.
18748 ft. **Site 7 of 7 in cluster HW**

Relative:
Lower

Actual:
226 ft.

FINDS:

Registry ID: 110043956314

Environmental Interest/Information System
MA-EPICS - Massachussetts Environmental Protection Integrated Computer System

ECHO:
Envid: 1014897014
Registry ID: 110043956314
DFR URL: http://echo.epa.gov/detailed_facility_report?fid=110043956314

HY1547 **STONEYBROOK RD** **SHWS** **S103042984**
ESE **23 WESTFORD RD** **RELEASE** **N/A**
> 1 **AYER, MA 01432**
3.555 mi.
18769 ft. **Site 3 of 8 in cluster HY**

Relative:
Lower

Actual:
255 ft.

SHWS:

Release Tracking Number/Current Status:	2-0012156 / RAO
Release Town:	AYER
Notification Date:	02/12/1998
Category:	120 DY
Associated ID:	Not reported
Current Status:	**Response Action Outcome**
Status Date:	02/12/1998
Phase:	Not reported
Response Action Outcome:	B1 - Remedial actions have not been conducted because a level of No Significant Risk exists.
Oil Or Haz Material:	Oil

Click here to access the MA DEP site for this facility:

Chemicals:

Chemical:	C11 THRU C22 AROMATIC HYDROCARBONS
Quantity:	459 parts per million
Chemical:	C9 THRU C18 ALIPHATIC HYDROCARBONS
Quantity:	1650 parts per million

Actions:

Action Type:	Response Action Outcome - RAO
Action Status:	RAO Statement Received
Action Date:	2/12/1998
Response Action Outcome:	Remedial actions have not been conducted because a level of No Significant Risk exists.
Action Type:	RNF
Action Status:	Reportable Release under MGL 21E
Action Date:	2/12/1998
Response Action Outcome:	Remedial actions have not been conducted because a level of No Significant Risk exists.
Action Type:	Release Disposition
Action Status:	Reportable Release under MGL 21E
Action Date:	2/12/1998
Response Action Outcome:	Remedial actions have not been conducted because a level of No Significant Risk exists.

Release:

Release Tracking Number/Current Status:	2-0012156 / RAO
Primary ID:	Not reported
Official City:	AYER
Notification:	02/12/1998
Category:	120 DY
Status Date:	02/12/1998
Phase:	Not reported
Response Action Outcome:	B1 - Remedial actions have not been conducted because a level of No Significant Risk exists.
Oil / Haz Material Type:	Oil

STONEYBROOK RD (Continued) **S103042984**

Click here to access the MA DEP site for this facility:

HY1548 **STONEYBROOK RD** **RGA HWS** **S115050416**
ESE **23 WESTFORD RD** **N/A**
> 1 **AYER, MA**
3.555 mi.
18769 ft. **Site 4 of 8 in cluster HY**

Relative:
Lower

Actual:
255 ft.

RGA HWS:

2012	STONEYBROOK RD	23 WESTFORD RD
2011	STONEYBROOK RD	23 WESTFORD RD
2010	STONEYBROOK RD	23 WESTFORD RD
2009	STONEYBROOK RD	23 WESTFORD RD
2008	STONEYBROOK RD	23 WESTFORD RD
2007	STONEYBROOK RD	23 WESTFORD RD
2006	STONEYBROOK RD	23 WESTFORD RD
2005	STONEYBROOK RD	23 WESTFORD RD
2004	STONEYBROOK RD	23 WESTFORD RD
2003	STONEYBROOK RD	23 WESTFORD RD
2002	STONEYBROOK RD	23 WESTFORD RD

HY1549 **AYER OIL CO** **SPILLS 90** **S112325950**
ESE **23 W FORD RD** **N/A**
> 1 **AYER, MA 01432**
3.555 mi.
18769 ft. **Site 5 of 8 in cluster HY**

Relative:
Lower

Actual:
255 ft.

Spills:

Status:	RETRACTED
Contact Name:	Not reported
Contact Phone:	Not reported
Site ID:	2-0011933
Secondary ID:	Not reported
Cross Street:	Not reported
County:	MIDDLESEX
Longitude:	-71537215
Latitude:	42562371
Elevation:	258
Site Information:	Not reported Status Def Tier 1b - (Default Tier 1b) A Site/Release Where The Responsible Party Fails To Provide A Required Submittal To Dep By A Specified Deadline.
Category:	72 HR
21e Status:	DEF TIER 1B
Date:	10/17/1997
21e Date:	10/26/1998
Phase:	Not reported
Hazmat Type:	OIL
Rao Class:	Not reported
Location Type:	COMMERCIAL,
Source:	UST;
Site Description:	Not reported
Chemicals:	Not reported
Fuel Oil #2 103 Ppmv:	Not reported

AYER OIL CO (Continued) **S112325950**

Fuel Oil #2 103 Ppmv:	Not reported
Site Actions:	Not reported
Act Date:	10/17/1997
Act Use Limitation:	Not reported
Lsp:	JONATHAN AISNER
Act Status:	IRA ASSESSMENT ONLY
Act Type:	IMMEDIATE RESPONSE ACTION
Rao Type:	Not reported
Act Date:	10/24/1997
Act Use Limitation:	Not reported
Lsp:	Not reported
Act Status:	RETRAC
Act Type:	RELEASE DISPOSITION
Rao Type:	Not reported
Act Date:	10/17/1997
Act Use Limitation:	Not reported
Lsp:	Not reported
Act Status:	REPORTABLE RELEASE UNDER MGL 21E
Act Type:	RELEASE DISPOSITION
Rao Type:	Not reported
Act Date:	02/18/1998
Act Use Limitation:	Not reported
Lsp:	Not reported
Act Status:	REPORTABLE RELEASE UNDER MGL 21E
Act Type:	RELEASE NOTIFICATION
Rao Type:	Not reported

HY1550 **AYER OIL CO** **RGA LUST** **S114994446**
ESE **23 W FORD RD** **N/A**
> 1 **AYER, MA**
3.555 mi.
18769 ft. **Site 6 of 8 in cluster HY**

Relative:
Lower

RGA LUST:

2002 AYER OIL CO 23 W FORD RD

Actual:
255 ft.

HZ1551 **LURA WHITE SCHOOL** **FINDS** **1017803762**
SW **34 LANCASTER ROAD** **N/A**
> 1 **SHIRLEY, MA 01464**
3.557 mi.
18782 ft. **Site 1 of 2 in cluster HZ**

Relative:
Higher

FINDS:

Registry ID: 110064035725

Actual:
292 ft.

Environmental Interest/Information System

ICIS (Integrated Compliance Information System) is the Integrated Compliance Information System and provides a database that, when complete, will contain integrated Enforcement and Compliance information across most of EPA's programs. The vision for ICIS is to replace EPA's independent databases that contain Enforcement data with a single repository for that information. Currently, ICIS contains all Federal Administrative and Judicial enforcement actions. This information is maintained in ICIS by EPA in the Regional offices and it Headquarters. A future release of ICIS will replace the Permit Compliance System (PCS) which supports the NPDES and will integrate

LURA WHITE SCHOOL (Continued) **1017803762**

that information with Federal actions already in the system. ICIS also has the capability to track other activities occurring in the Region that support Compliance and Enforcement programs. These include; Incident Tracking, Compliance Assistance, and Compliance Monitoring.

HZ1552
SW
> 1
3.557 mi.
18782 ft.

LURA WHITE SCHOOL
34 LANCASTER ROAD
SHIRLEY, MA 01464

ECHO **1018099904**
N/A

Site 2 of 2 in cluster HZ

Relative:
Higher

Actual:
292 ft.

ECHO:
Envid: 1018099904
Registry ID: 110064035725
DFR URL: http://echo.epa.gov/detailed_facility_report?fid=110064035725

HY1553
ESE
> 1
3.558 mi.
18786 ft.

SILPRO MASONRY SYSTEMS INC
2 NEW ENGLAND WAY
AYER, MA 01432

HW GEN **S112553241**
N/A

Site 7 of 8 in cluster HY

Relative:
Lower

Actual:
256 ft.

HW GEN:
EPA Id: MAD982545642
RCRA Generator Status: VSQG
State Generator Status: VQG-MA

HY1554
ESE
> 1
3.558 mi.
18786 ft.

SILPRO MASONRY SYSTEMS INC
2 NEW ENGLAND WAY
AYER, MA 01432

RCRA-CESQG **1000349668**
FINDS **MAD982545642**
ECHO

Site 8 of 8 in cluster HY

Relative:
Lower

Actual:
256 ft.

RCRA-CESQG:
Date form received by agency: 01/01/2000
Facility name: SILPRO MASONRY SYSTEMS INC
Facility address: 2 NEW ENGLAND WAY
AYER, MA 01432
EPA ID: MAD982545642
Contact: RICHARD BLAKE
Contact address: 2 NEW ENGLAND WAY
AYER, MA 014320000
Contact country: US
Contact telephone: (508) 772-4444
Contact email: Not reported
EPA Region: 01
Land type: Private
Classification: Conditionally Exempt Small Quantity Generator
Description: Handler: generates 100 kg or less of hazardous waste per calendar month, and accumulates 1000 kg or less of hazardous waste at any time; or generates 1 kg or less of acutely hazardous waste per calendar month, and accumulates at any time: 1 kg or less of acutely hazardous waste; or 100 kg or less of any residue or contaminated soil, waste or other debris resulting from the cleanup of a spill, into or on any

SILPRO MASONRY SYSTEMS INC (Continued) **1000349668**

land or water, of acutely hazardous waste; or generates 100 kg or less of any residue or contaminated soil, waste or other debris resulting from the cleanup of a spill, into or on any land or water, of acutely hazardous waste during any calendar month, and accumulates at any time: 1 kg or less of acutely hazardous waste; or 100 kg or less of any residue or contaminated soil, waste or other debris resulting from the cleanup of a spill, into or on any land or water, of acutely hazardous waste

Owner/Operator Summary:

Owner/operator name:	SILPRO MASONRY
Owner/operator address:	2 NEW ENGLAND WAY AYER, MA 01432
Owner/operator country:	US
Owner/operator telephone:	Not reported
Legal status:	Private
Owner/Operator Type:	Operator
Owner/Op start date:	10/15/1990
Owner/Op end date:	Not reported

Owner/operator name:	SILPRO MASONRY
Owner/operator address:	2 NEW ENGLAND WAY AYER, MA 01432
Owner/operator country:	US
Owner/operator telephone:	Not reported
Legal status:	Private
Owner/Operator Type:	Owner
Owner/Op start date:	10/15/1990
Owner/Op end date:	Not reported

Handler Activities Summary:

U.S. importer of hazardous waste:	No
Mixed waste (haz. and radioactive):	No
Recycler of hazardous waste:	No
Transporter of hazardous waste:	No
Treater, storer or disposer of HW:	No
Underground injection activity:	No
On-site burner exemption:	No
Furnace exemption:	No
Used oil fuel burner:	No
Used oil processor:	No
User oil refiner:	No
Used oil fuel marketer to burner:	No
Used oil Specification marketer:	No
Used oil transfer facility:	No
Used oil transporter:	No

. Waste code: D001
. Waste name: IGNITABLE WASTE

. Waste code: D002
. Waste name: CORROSIVE WASTE

. Waste code: D009
. Waste name: MERCURY

SILPRO MASONRY SYSTEMS INC (Continued) **1000349668**

. Waste code: MA01
. Waste name: WASTE OIL

. Waste code: MA99
. Waste name: NON-HAZARDOUS WASTE TO BE USED ONLY FOR NON-HW SHIPPED USING HW MANIFEST

Historical Generators:
Date form received by agency: 12/30/1987
Site name: SILPRO MASONRY SYSTEMS INC
Classification: Not a generator, verified

Violation Status: No violations found

Evaluation Action Summary:
Evaluation date: 09/10/2010
Evaluation: COMPLIANCE ASSISTANCE VISIT
Area of violation: Not reported
Date achieved compliance: Not reported
Evaluation lead agency: State

FINDS:

Registry ID: 110003481624

Environmental Interest/Information System
RCRAInfo is a national information system that supports the Resource Conservation and Recovery Act (RCRA) program through the tracking of events and activities related to facilities that generate, transport, and treat, store, or dispose of hazardous waste. RCRAInfo allows RCRA program staff to track the notification, permit, compliance, and corrective action activities required under RCRA.

MA-EPICS - Massachussetts Environmental Protection Integrated Computer System

ECHO:
Envid: 1000349668
Registry ID: 110003481624
DFR URL: http://echo.epa.gov/detailed_facility_report?fid=110003481624

1555 **LEAD** **S116776018**
SSE **108 POOR FARM RD** **N/A**
> 1 **HARVARD, MA 01451**
3.559 mi.
18791 ft.

Relative:
Higher

Actual:
293 ft.

LEAD:
Community: Harvard
Unit: Not reported
Inspector Name: Gary Kellner
Inspector License Number: 1981
Activity Type: INSPECT
Activity Date: 11/26/2013
Start Work Date: Not reported
Activity Descriptions: Determination

(Continued) **S116776018**

Outcomes: No Hazards Found

1556
SW
> 1
3.573 mi.
18868 ft.

77 HARVARD RD
SHIRLEY, MA 01464

LEAD **S110175966**
N/A

Relative:
Higher

Actual:
292 ft.

LEAD:

Community:	Shirley
Unit:	Not reported
Inspector Name:	Gary Kellner
Inspector License Number:	1981
Activity Type:	INSPECT
Activity Date:	09/05/2009
Start Work Date:	Not reported
Activity Descriptions:	Determination
Outcomes:	Hazards Found

1557
SW
> 1
3.579 mi.
18897 ft.

AT LEOMINSTER RD
CATACUNEMAUG RD
SHIRLEY, MA 01464

SHWS RELEASE **S103811197**
N/A

Relative:
Higher

Actual:
285 ft.

SHWS:

Release Tracking Number/Current Status:	2-0011623 / RAO
Release Town:	SHIRLEY
Notification Date:	02/20/1997
Category:	TWO HR
Associated ID:	Not reported
Current Status:	**Response Action Outcome**
Status Date:	03/28/1997
Phase:	Not reported
Response Action Outcome:	A1 - A permanent solution has been achieved. Contamination has been reduced to background or a threat of release has been eliminated.
Oil Or Haz Material:	Oil
Location Type:	RESIDNTIAL
Source:	VEHICLE

Click here to access the MA DEP site for this facility:

Chemicals:

Chemical:	TRANSMISSION FLUID
Quantity:	20 gallons
Chemical:	TRANSMISSION FLUID
Quantity:	30 gallons

Actions:

Action Type:	Immediate Response Action
Action Status:	Oral Approval of Plan or Action
Action Date:	2/20/1997
Response Action Outcome:	A permanent solution has been achieved. Contamination has been reduced to background or a threat of release has been eliminated.

AT LEOMINSTER RD (Continued) **S103811197**

Action Type:	Release Disposition
Action Status:	Reportable Release under MGL 21E
Action Date:	2/20/1997
Response Action Outcome:	A permanent solution has been achieved. Contamination has been reduced to background or a threat of release has been eliminated.
Action Type:	A Notice sent to a Potentially Responsible Party (PRP)
Action Status:	FLDISS
Action Date:	2/20/1997
Response Action Outcome:	A permanent solution has been achieved. Contamination has been reduced to background or a threat of release has been eliminated.
Action Type:	A Notice sent to a Potentially Responsible Party (PRP)
Action Status:	A MassDEP piece of correspondence was issued (approvals, NORs, etc.
Action Date:	2/27/1997
Response Action Outcome:	A permanent solution has been achieved. Contamination has been reduced to background or a threat of release has been eliminated.
Action Type:	RNF
Action Status:	Reportable Release under MGL 21E
Action Date:	3/28/1997
Response Action Outcome:	A permanent solution has been achieved. Contamination has been reduced to background or a threat of release has been eliminated.
Action Type:	Response Action Outcome - RAO
Action Status:	RAO Statement Received
Action Date:	3/28/1997
Response Action Outcome:	A permanent solution has been achieved. Contamination has been reduced to background or a threat of release has been eliminated.

Release:

Release Tracking Number/Current Status:	2-0011623 / RAO
Primary ID:	Not reported
Official City:	SHIRLEY
Notification:	02/20/1997
Category:	TWO HR
Status Date:	03/28/1997
Phase:	Not reported
Response Action Outcome:	A1 - A permanent solution has been achieved. Contamination has been reduced to background or a threat of release has been eliminated.
Oil / Haz Material Type:	Oil

Click here to access the MA DEP site for this facility:

1558
NNE
> 1
3.593 mi.
18970 ft.

42 MARTIN POND RD
GROTON, MA

LEAD **S107353185**
N/A

Relative:
Higher

Actual:
337 ft.

LEAD:

Community:	Groton
Unit:	Not reported
Inspector Name:	Gary Kellner
Inspector License Number:	1981

(Continued) **S107353185**

Activity Type: INSPECT
Activity Date: 05/31/1993
Start Work Date: Not reported
Activity Descriptions: Comprehensive Initial Inspection
Outcomes: Hazards Found

IA1559 **B M A INC** **HW GEN** **S112551585**
ESE **31 WILLOWS RD** **N/A**
> 1 **AYER, MA 01432**
3.594 mi.
18976 ft. **Site 1 of 7 in cluster IA**

Relative:
Lower

Actual:
235 ft.

HW GEN:
EPA Id: MAD073817090
RCRA Generator Status: VSQG
State Generator Status: Not reported

IA1560 **BMA INC** **RCRA-CESQG** **1000101110**
ESE **31 WILLOWS RD** **FINDS** **MAD073817090**
> 1 **AYER, MA 01432** **ECHO**
3.594 mi.
18976 ft. **Site 2 of 7 in cluster IA**

Relative:
Lower

Actual:
235 ft.

RCRA-CESQG:
Date form received by agency: 12/05/1985
Facility name: B M A INC
Facility address: 31 WILLOWS RD
AYER, MA 01432
EPA ID: MAD073817090
Mailing address: P O BOX 562
AYER, MA 01432
Contact: WILLIAM-M BRYANT
Contact address: P O BOX 562
AYER, MA 01432
Contact country: US
Contact telephone: (508) 772-3310
Contact email: Not reported
EPA Region: 01
Land type: Private
Classification: Conditionally Exempt Small Quantity Generator
Description: Handler: generates 100 kg or less of hazardous waste per calendar month, and accumulates 1000 kg or less of hazardous waste at any time; or generates 1 kg or less of acutely hazardous waste per calendar month, and accumulates at any time: 1 kg or less of acutely hazardous waste; or 100 kg or less of any residue or contaminated soil, waste or other debris resulting from the cleanup of a spill, into or on any land or water, of acutely hazardous waste; or generates 100 kg or less of any residue or contaminated soil, waste or other debris resulting from the cleanup of a spill, into or on any land or water, of acutely hazardous waste during any calendar month, and accumulates at any time: 1 kg or less of acutely hazardous waste; or 100 kg or less of any residue or contaminated soil, waste or other debris resulting from the cleanup of a spill, into or on any land or water, of acutely hazardous waste

BMA INC (Continued) **1000101110**

Owner/Operator Summary:

Owner/operator name:	BMA INC
Owner/operator address:	P O BOX 562 AYER, MA 01432
Owner/operator country:	US
Owner/operator telephone:	Not reported
Legal status:	Private
Owner/Operator Type:	Operator
Owner/Op start date:	12/08/1991
Owner/Op end date:	Not reported

Owner/operator name:	WILLIAM M BRYANT
Owner/operator address:	P O BOX 562 AYER, MA 01432
Owner/operator country:	US
Owner/operator telephone:	Not reported
Legal status:	Private
Owner/Operator Type:	Owner
Owner/Op start date:	10/16/2004
Owner/Op end date:	Not reported

Handler Activities Summary:

U.S. importer of hazardous waste:	No
Mixed waste (haz. and radioactive):	No
Recycler of hazardous waste:	No
Transporter of hazardous waste:	No
Treater, storer or disposer of HW:	No
Underground injection activity:	No
On-site burner exemption:	No
Furnace exemption:	No
Used oil fuel burner:	No
Used oil processor:	No
User oil refiner:	No
Used oil fuel marketer to burner:	No
Used oil Specification marketer:	No
Used oil transfer facility:	No
Used oil transporter:	No

. Waste code:	D001
. Waste name:	IGNITABLE WASTE

Violation Status: No violations found

Evaluation Action Summary:

Evaluation date:	04/28/1988
Evaluation:	COMPLIANCE EVALUATION INSPECTION ON-SITE
Area of violation:	Not reported
Date achieved compliance:	Not reported
Evaluation lead agency:	State

FINDS:

Registry ID: 110003443006

Environmental Interest/Information System
RCRAInfo is a national information system that supports the Resource

BMA INC (Continued) **1000101110**

Conservation and Recovery Act (RCRA) program through the tracking of events and activities related to facilities that generate, transport, and treat, store, or dispose of hazardous waste. RCRAInfo allows RCRA program staff to track the notification, permit, compliance, and corrective action activities required under RCRA.

MA-EPICS - Massachussetts Environmental Protection Integrated Computer System

ECHO:
Envid: 1000101110
Registry ID: 110003443006
DFR URL: http://echo.epa.gov/detailed_facility_report?fid=110003443006

IB1561 **HORN PACKAGING** **FINDS** **1004516181**
ESE **11 WESTFORD ROAD** **ECHO** **N/A**
> 1 **AYER, MA 01432**
3.603 mi.
19024 ft. **Site 1 of 2 in cluster IB**

Relative:
Lower

Actual:
233 ft.

FINDS:

Registry ID: 110001952370

Environmental Interest/Information System
AIR EMISSIONS CLASSIFICATION UNKNOWN

MA-EPICS - Massachussetts Environmental Protection Integrated Computer System

ECHO:
Envid: 1004516181
Registry ID: 110001952370
DFR URL: http://echo.epa.gov/detailed_facility_report?fid=110001952370

IB1562 **EDART TRUCK RENTAL CORP** **AST** **S108480661**
ESE **11 WESTFORD RD** **N/A**
> 1 **AYER, MA 01432**
3.603 mi.
19024 ft. **Site 2 of 2 in cluster IB**

Relative:
Lower

Actual:
233 ft.

AST:
Facility ID: 321
Owner Id: 38202
Owner: EDART TRUCK RENTAL CORP
Owner Address: 11 WESTFORD RD
Owner City,St,Zip: AYER, MA 01433
Telephone: (203) 772-9391
Description: Truck/Transport
Fire Dept. ID: 17019
Date of Inspection: Not reported
Inspector: Not reported
Overfill Prevention: Not reported

EDART TRUCK RENTAL CORP (Continued) **S108480661**

Spill Prevention: Not reported

Tank Info:

Tank ID:	1
Serial Number:	Not reported
Tank Status:	In Use
Capacity:	10000
Contents:	Diesel
Tank Use:	MV
Tank Material:	Steel
Tank Construction:	1 Wall
Tank Leak Detection:	Inventory Record-Keeping
Pipe Material:	Steel
Pipe Construction:	1 Wall
Pipe Leak Detection:	Product Line Leak Detector
Aboveground:	Yes

1563
NNE
> 1
3.609 mi.
19053 ft.

191 HOLLIS ST
GROTON, MA 01450

LEAD **S107305759**
N/A

Relative:
Higher

Actual:
337 ft.

LEAD:

Community:	Groton
Unit:	Not reported
Inspector Name:	Anthony Jakaitis
Inspector License Number:	2929
Activity Type:	INSPECT
Activity Date:	10/24/1996
Start Work Date:	Not reported
Activity Descriptions:	Comprehensive Initial Inspection
Outcomes:	Hazards Found

1564
North
> 1
3.610 mi.
19063 ft.

500 PEPPERELL RD
GROTON, MA 01450

LEAD **S109819455**
N/A

Relative:
Lower

Actual:
208 ft.

LEAD:

Community:	Groton
Unit:	Not reported
Inspector Name:	Christopher Maracic
Inspector License Number:	2006
Activity Type:	INSPECT
Activity Date:	04/18/2008
Start Work Date:	Not reported
Activity Descriptions:	Comprehensive Initial Inspection
Outcomes:	No Hazards Found

Community:	Groton
Unit:	Not reported
Inspector Name:	Christopher Maracic
Inspector License Number:	2006
Activity Type:	COMPLIANCE

(Continued) **S109819455**

Activity Date: 04/18/2008
Start Work Date: Not reported
Activity Descriptions: Letter of Full Initial Insp Comp
Outcomes: Issued

IC1565 **MCDONALD PROPERTY** **RGA HWS** **S115029679**
WNW **1990 MASSACHUSETTS AVE UNIT 10** **N/A**
> 1 **LUNENBURG, MA**
3.612 mi.
19070 ft. **Site 1 of 4 in cluster IC**

Relative:
Higher

Actual:
363 ft.

RGA HWS:

2012	MCDONALD PROPERTY	1990 MASSACHUSETTS AVE UNIT 10
2011	MCDONALD PROPERTY	1990 MASSACHUSETTS AVE UNIT 10
2010	MCDONALD PROPERTY	1990 MASSACHUSETTS AVE UNIT 10
2009	MCDONALD PROPERTY	1990 MASSACHUSETTS AVE UNIT 10
2008	MCDONALD PROPERTY	1990 MASSACHUSETTS AVE UNIT 10
2007	MCDONALD PROPERTY	1990 MASSACHUSETTS AVE UNIT 10
2006	MCDONALD PROPERTY	1990 MASSACHUSETTS AVE UNIT 10
2005	MCDONALD PROPERTY	1990 MASSACHUSETTS AVE UNIT 10
2004	MCDONALD PROPERTY	1990 MASSACHUSETTS AVE UNIT 10

IC1566 **NO LOCATION AID** **RGA HWS** **S115034871**
WNW **1990 MASS AVE UNIT 10** **N/A**
> 1 **LUNENBURG, MA**
3.612 mi.
19070 ft. **Site 2 of 4 in cluster IC**

Relative:
Higher

Actual:
363 ft.

RGA HWS:

2002	NO LOCATION AID	1990 MASS AVE UNIT 10

IC1567 **NO LOCATION AID** **RGA HWS** **S115034872**
WNW **1990 MASSACHUSETTS AVE UNIT 10** **N/A**
> 1 **LUNENBURG, MA**
3.612 mi.
19070 ft. **Site 3 of 4 in cluster IC**

Relative:
Higher

Actual:
363 ft.

RGA HWS:

2003	NO LOCATION AID	1990 MASSACHUSETTS AVE UNIT 10

IC1568 **MCDONALD PROPERTY** **SHWS** **S105199130**
WNW **1990 MASSACHUSETTS AVE UNIT 10** **LAST** **N/A**
> 1 **LUNENBURG, MA 01462** **RELEASE**
3.612 mi.
19070 ft. **Site 4 of 4 in cluster IC**

Relative:
Higher

Actual:
363 ft.

SHWS:

Release Tracking Number/Current Status:	2-0014065 / RAO
Release Town:	LUNENBURG
Notification Date:	10/26/2001
Category:	TWO HR
Associated ID:	Not reported
Current Status:	**Response Action Outcome**

MCDONALD PROPERTY (Continued) **S105199130**

Status Date: 01/07/2002
Phase: Not reported
Response Action Outcome: A1 - A permanent solution has been achieved. Contamination has been reduced to background or a threat of release has been eliminated.
Oil Or Haz Material: Hazardous Material
Location Type: RESIDNTIAL
Source: AST
Source: LINE

Click here to access the MA DEP site for this facility:

Chemicals:
Chemical: KEROSENE
Quantity: 20 gallons

Actions:
Action Type: Response Action Outcome - RAO
Action Status: RAO Statement Received
Action Date: 1/7/2002
Response Action Outcome: A permanent solution has been achieved. Contamination has been reduced to background or a threat of release has been eliminated.

Action Type: Immediate Response Action
Action Status: Oral Approval of Plan or Action
Action Date: 10/26/2001
Response Action Outcome: A permanent solution has been achieved. Contamination has been reduced to background or a threat of release has been eliminated.

Action Type: Release Disposition
Action Status: Reportable Release under MGL 21E
Action Date: 10/26/2001
Response Action Outcome: A permanent solution has been achieved. Contamination has been reduced to background or a threat of release has been eliminated.

Action Type: RLFA
Action Status: FOLOFF
Action Date: 10/26/2001
Response Action Outcome: A permanent solution has been achieved. Contamination has been reduced to background or a threat of release has been eliminated.

Action Type: RNF
Action Status: Reportable Release under MGL 21E
Action Date: 11/29/2001
Response Action Outcome: A permanent solution has been achieved. Contamination has been reduced to background or a threat of release has been eliminated.

Action Type: A Notice sent to a Potentially Responsible Party (PRP)
Action Status: A MassDEP piece of correspondence was issued (approvals, NORs, etc.
Action Date: 12/13/2001
Response Action Outcome: A permanent solution has been achieved. Contamination has been reduced to background or a threat of release has been eliminated.

Action Type: Response Action Outcome - RAO
Action Status: Level I - Technical Screen Audit
Action Date: 6/25/2002
Response Action Outcome: A permanent solution has been achieved. Contamination has been reduced

MCDONALD PROPERTY (Continued) **S105199130**

to background or a threat of release has been eliminated.

LAST:

Release Tracking Number/Current Status:	2-0014065 / RAO
Source Type:	AST
Release Town:	LUNENBURG
Notification Date:	10/26/2001
Category:	TWO HR
Associated ID:	Not reported
Status Date:	01/07/2002
Phase:	Not reported
Response Action Outcome:	A1 - A permanent solution has been achieved. Contamination has been reduced to background or a threat of release has been eliminated.
Oil Or Haz Material:	Hazardous Material

Chemicals:

Chemical:	KEROSENE
Quantity:	20 gallons
Location Type:	RESIDNTIAL
Source:	AST
Source:	LINE

Actions:

Action Type:	Response Action Outcome - RAO
Action Status:	RAO Statement Received
Action Date:	1/7/2002
Response Action Outcome:	A permanent solution has been achieved. Contamination has been reduced to background or a threat of release has been eliminated.
Action Type:	Immediate Response Action
Action Status:	Oral Approval of Plan or Action
Action Date:	10/26/2001
Response Action Outcome:	A permanent solution has been achieved. Contamination has been reduced to background or a threat of release has been eliminated.
Action Type:	Release Disposition
Action Status:	Reportable Release under MGL 21E
Action Date:	10/26/2001
Response Action Outcome:	A permanent solution has been achieved. Contamination has been reduced to background or a threat of release has been eliminated.
Action Type:	RLFA
Action Status:	FOLOFF
Action Date:	10/26/2001
Response Action Outcome:	A permanent solution has been achieved. Contamination has been reduced to background or a threat of release has been eliminated.
Action Type:	RNF
Action Status:	Reportable Release under MGL 21E
Action Date:	11/29/2001
Response Action Outcome:	A permanent solution has been achieved. Contamination has been reduced to background or a threat of release has been eliminated.
Action Type:	A Notice sent to a Potentially Responsible Party (PRP)
Action Status:	A MassDEP piece of correspondence was issued (approvals, NORs, etc.
Action Date:	12/13/2001
Response Action Outcome:	A permanent solution has been achieved. Contamination has been reduced

MCDONALD PROPERTY (Continued) **S105199130**

to background or a threat of release has been eliminated.

Action Type:	Response Action Outcome - RAO
Action Status:	Level I - Technical Screen Audit
Action Date:	6/25/2002
Response Action Outcome:	A permanent solution has been achieved. Contamination has been reduced to background or a threat of release has been eliminated.

Release:

Release Tracking Number/Current Status:	2-0014065 / RAO
Primary ID:	Not reported
Official City:	LUNENBURG
Notification:	10/26/2001
Category:	TWO HR
Status Date:	01/07/2002
Phase:	Not reported
Response Action Outcome:	A1 - A permanent solution has been achieved. Contamination has been reduced to background or a threat of release has been eliminated.
Oil / Haz Material Type:	Hazardous Material

Click here to access the MA DEP site for this facility:

1569
SE
> 1
3.614 mi.
19084 ft.

94 SHAKER RD
HARVARD, MA

LEAD **S107400344**
N/A

Relative:
Higher

Actual:
311 ft.

LEAD:

Community:	Harvard
Unit:	Not reported
Inspector Name:	Greg Galeota
Inspector License Number:	1594
Activity Type:	INSPECT
Activity Date:	05/20/1997
Start Work Date:	Not reported
Activity Descriptions:	Determination
Outcomes:	Hazards Found

1570
West
> 1
3.618 mi.
19103 ft.

683 PAGE ST
LUNENBURG, MA

LEAD **S107380626**
N/A

Relative:
Higher

Actual:
438 ft.

LEAD:

Community:	Lunenburg
Unit:	Not reported
Inspector Name:	Judith Giorgio
Inspector License Number:	2346
Activity Type:	INSPECT
Activity Date:	01/19/1993
Start Work Date:	Not reported
Activity Descriptions:	Determination

(Continued) **S107380626**

Outcomes: Hazards Found

IA1571 **CREATIVE MATERIALS** **US AIRS** **1015759785**
ESE **12 WILLOW RD** **N/A**
> 1 **AYER, TOWN OF, MA 01432**
3.618 mi.
19105 ft. **Site 3 of 7 in cluster IA**

Relative:
Lower

Actual:
240 ft.

US AIRS (AFS):

Envid:	1015759785
Region Code:	01
County Code:	MA017
Programmatic ID:	AIR MA0000002512100720
Facility Registry ID:	110003478219
D and B Number:	Not reported
Facility Site Name:	CREATIVE MATERIALS
Primary SIC Code:	Not reported
NAICS Code:	325520
Default Air Classification Code:	SMI
Facility Type of Ownership Code:	POF
Air CMS Category Code:	Not reported
HPV Status:	Not reported

US AIRS (AFS):

Region Code:	01
Programmatic ID:	AIR MA0000002512100720
Facility Registry ID:	110003478219
Air Operating Status Code:	OPR
Default Air Classification Code:	SMI
Air Program:	State Implementation Plan for National Primary and Secondary Ambient Air Quality Standards
Activity Date:	2012-07-16 00:00:00
Activity Status Date:	Not reported
Activity Group:	Compliance Monitoring
Activity Type:	Inspection/Evaluation
Activity Status:	Not reported

IA1572 **CREATIVE MATERIALS INC** **RCRA-CESQG** **1000361184**
ESE **12 WILLOW RD** **FINDS** **MAD982197428**
> 1 **AYER, MA 01432** **ECHO**
3.618 mi.
19105 ft. **Site 4 of 7 in cluster IA**

Relative:
Lower

Actual:
240 ft.

RCRA-CESQG:

Date form received by agency:	09/14/2011
Facility name:	CREATIVE MATERIALS INC
Facility address:	12 WILLOW RD AYER, MA 01432
EPA ID:	MAD982197428
Contact:	KENNETH HOWE
Contact address:	12 WILLOW RD AYER, MA 014320000
Contact country:	US
Contact telephone:	(978) 391-4809
Contact email:	KHOWE@CREATIVEMATERIALS.COM
EPA Region:	01
Land type:	Private

CREATIVE MATERIALS INC (Continued) **1000361184**

Classification: Conditionally Exempt Small Quantity Generator
Description: Handler: generates 100 kg or less of hazardous waste per calendar month, and accumulates 1000 kg or less of hazardous waste at any time; or generates 1 kg or less of acutely hazardous waste per calendar month, and accumulates at any time: 1 kg or less of acutely hazardous waste; or 100 kg or less of any residue or contaminated soil, waste or other debris resulting from the cleanup of a spill, into or on any land or water, of acutely hazardous waste; or generates 100 kg or less of any residue or contaminated soil, waste or other debris resulting from the cleanup of a spill, into or on any land or water, of acutely hazardous waste during any calendar month, and accumulates at any time: 1 kg or less of acutely hazardous waste; or 100 kg or less of any residue or contaminated soil, waste or other debris resulting from the cleanup of a spill, into or on any land or water, of acutely hazardous waste

Owner/Operator Summary:
Owner/operator name: CMRE LLC
Owner/operator address: 12 WILLOW RD
AYER, MA 01432
Owner/operator country: US
Owner/operator telephone: Not reported
Legal status: Private
Owner/Operator Type: Owner
Owner/Op start date: 04/15/2011
Owner/Op end date: Not reported

Owner/operator name: CREATIVE MATERIALS INC
Owner/operator address: 12 WILLOW RD
AYER, MA 01432
Owner/operator country: US
Owner/operator telephone: Not reported
Legal status: Private
Owner/Operator Type: Operator
Owner/Op start date: 04/15/2011
Owner/Op end date: Not reported

Handler Activities Summary:
U.S. importer of hazardous waste: No
Mixed waste (haz. and radioactive): No
Recycler of hazardous waste: No
Transporter of hazardous waste: No
Treater, storer or disposer of HW: No
Underground injection activity: No
On-site burner exemption: No
Furnace exemption: No
Used oil fuel burner: No
Used oil processor: No
User oil refiner: No
Used oil fuel marketer to burner: No
Used oil Specification marketer: No
Used oil transfer facility: No
Used oil transporter: No

. Waste code: D001
. Waste name: IGNITABLE WASTE

CREATIVE MATERIALS INC (Continued) **1000361184**

. Waste code: D011
. Waste name: SILVER

. Waste code: D018
. Waste name: BENZENE

. Waste code: D035
. Waste name: METHYL ETHYL KETONE

Historical Generators:
Date form received by agency: 06/15/1987
Site name: CREATIVE MATERIALS INC
Classification: Conditionally Exempt Small Quantity Generator

. Waste code: F001
. Waste name: THE FOLLOWING SPENT HALOGENATED SOLVENTS USED IN DEGREASING: TETRACHLOROETHYLENE, TRICHLORETHYLENE, METHYLENE CHLORIDE, 1,1,1-TRICHLOROETHANE, CARBON TETRACHLORIDE AND CHLORINATED FLUOROCARBONS; ALL SPENT SOLVENT MIXTURES/BLENDS USED IN DEGREASING CONTAINING, BEFORE USE, A TOTAL OF TEN PERCENT OR MORE (BY VOLUME) OF ONE OR MORE OF THE ABOVE HALOGENATED SOLVENTS OR THOSE SOLVENTS LISTED IN F002, F004, AND F005; AND STILL BOTTOMS FROM THE RECOVERY OF THESE SPENT SOLVENTS AND SPENT SOLVENT MIXTURES.

Facility Has Received Notices of Violations:
Regulation violated: Not reported
Area of violation: Generators - General
Date violation determined: 05/08/1989
Date achieved compliance: 08/30/1989
Violation lead agency: State
Enforcement action: WRITTEN INFORMAL
Enforcement action date: 07/21/1989
Enf. disposition status: Not reported
Enf. disp. status date: Not reported
Enforcement lead agency: State
Proposed penalty amount: Not reported
Final penalty amount: Not reported
Paid penalty amount: Not reported

Evaluation Action Summary:
Evaluation date: 05/10/2016
Evaluation: COMPLIANCE EVALUATION INSPECTION ON-SITE
Area of violation: Not reported
Date achieved compliance: Not reported
Evaluation lead agency: State

Evaluation date: 05/08/1989
Evaluation: COMPLIANCE EVALUATION INSPECTION ON-SITE
Area of violation: Generators - General
Date achieved compliance: 08/30/1989
Evaluation lead agency: State

FINDS:

Registry ID: 110003478219

CREATIVE MATERIALS INC (Continued) **1000361184**

Environmental Interest/Information System

AFS (Aerometric Information Retrieval System (AIRS) Facility Subsystem) replaces the former Compliance Data System (CDS), the National Emission Data System (NEDS), and the Storage and Retrieval of Aerometric Data (SAROAD). AIRS is the national repository for information concerning airborne pollution in the United States. AFS is used to track emissions and compliance data from industrial plants. AFS data are utilized by states to prepare State Implementation Plans to comply with regulatory programs and by EPA as an input for the estimation of total national emissions. AFS is undergoing a major redesign to support facility operating permits required under Title V of the Clean Air Act.

AIR EMISSIONS CLASSIFICATION UNKNOWN

AIR SYNTHETIC MINOR

RCRAInfo is a national information system that supports the Resource Conservation and Recovery Act (RCRA) program through the tracking of events and activities related to facilities that generate, transport, and treat, store, or dispose of hazardous waste. RCRAInfo allows RCRA program staff to track the notification, permit, compliance, and corrective action activities required under RCRA.

MA-EPICS - Massachussetts Environmental Protection Integrated Computer System

ECHO:

Envid:	1000361184
Registry ID:	110003478219
DFR URL:	http://echo.epa.gov/detailed_facility_report?fid=110003478219

IA1573 **CREATIVE MATERIALS INC** **AIRS** **S107279418**
ESE **12 WILLOW RD** **HW GEN** **N/A**
> 1 **AYER, MA 01432** **LEAD**
3.618 mi.
19105 ft. **Site 5 of 7 in cluster IA**

Relative:
Lower

Actual:
240 ft.

AIRS:

Facility Status:	APPROV
Permit Code:	AQ01
Permit Name:	Plan Application Limited
DEP Region:	CE
Application Tracking Number:	X238899
Date Closed:	09/21/2011
Applicant Name:	CREATIVE MATERIALS INC
Applicant Address:	141 MIDDLESEX RD
Applicant City,St,Zip:	TYNGSBOROUGH, MA 01879
Applicant Telephone:	Not reported

HW GEN:

EPA Id:	MAD982197428
RCRA Generator Status:	VSQG
State Generator Status:	Not reported

CREATIVE MATERIALS INC (Continued) **S107279418**

LEAD:

Community:	Ayer
Unit:	Not reported
Inspector Name:	David Ciroli
Inspector License Number:	1437
Activity Type:	INSPECT
Activity Date:	03/09/1992
Start Work Date:	Not reported
Activity Descriptions:	Comprehensive Initial Inspection
Outcomes:	No Hazards Found

ID1574 **LEAD** **S111088453**
WSW **27 CATACUNEMAUG RD** **N/A**
> 1 **SHIRLEY, MA 01464**
3.620 mi.
19111 ft. **Site 1 of 2 in cluster ID**

Relative:
Higher

Actual:
301 ft.

LEAD:

Community:	Shirley
Unit:	Not reported
Inspector Name:	Michelle Lemay
Inspector License Number:	3764
Activity Type:	INSPECT
Activity Date:	08/17/2010
Start Work Date:	09/08/2010
Activity Descriptions:	Comprehensive Initial Inspection
Outcomes:	Hazards Found

Community:	Shirley
Unit:	Not reported
Inspector Name:	Michelle Lemay
Inspector License Number:	3764
Activity Type:	INSPECT
Activity Date:	09/13/2010
Start Work Date:	09/08/2010
Activity Descriptions:	Final Deleading Reinspection
Outcomes:	Passed

Community:	Shirley
Unit:	Not reported
Inspector Name:	Michelle Lemay
Inspector License Number:	3764
Activity Type:	COMPLIANCE
Activity Date:	09/13/2010
Start Work Date:	09/08/2010
Activity Descriptions:	Letter of Full Deleading Comp
Outcomes:	Issued

1575
North
> 1
3.623 mi.
19131 ft.

38 FITCH BRIDGE RD
GROTON, MA 01450

LEAD **S107346197**
N/A

Relative:
Lower

Actual:
203 ft.

LEAD:

Community:	Groton
Unit:	Not reported
Inspector Name:	David Nabreski
Inspector License Number:	3519
Activity Type:	INSPECT
Activity Date:	03/13/2004
Start Work Date:	Not reported
Activity Descriptions:	Comprehensive Initial Inspection
Outcomes:	Hazards Found

ID1576
WSW
> 1
3.624 mi.
19133 ft.

SHIRLEY WATER DISTRICT

SHIRLEY, MA 01464

Site 2 of 2 in cluster ID

FINDS **1017099133**
ECHO **N/A**

Relative:
Higher

Actual:
314 ft.

FINDS:

Registry ID: 110050461585

Environmental Interest/Information System
WATER TREATMENT PLANT

ECHO:

Envid:	1017099133
Registry ID:	110012995358
DFR URL:	http://echo.epa.gov/detailed_facility_report?fid=110012995358

Envid:	1017099133
Registry ID:	110050461585
DFR URL:	http://echo.epa.gov/detailed_facility_report?fid=110050461585

1577
SSE
> 1
3.628 mi.
19155 ft.

OFFICES AT HARVARD PARK LLC
196 AYER RD
HARVARD, MA 01451

FINDS **1017258002**
ECHO **N/A**

Relative:
Higher

Actual:
294 ft.

FINDS:

Registry ID: 110052236433

Environmental Interest/Information System
WATER TREATMENT PLANT

ECHO:

Envid:	1017258002
Registry ID:	110052236433

OFFICES AT HARVARD PARK LLC (Continued) **1017258002**

DFR URL: http://echo.epa.gov/detailed_facility_report?fid=110052236433

1578
WNW
> 1
3.631 mi.
19173 ft.

VERIZON WIRELESS LUNENBURG EAST
2005 MASSACHUSETTS AVE
LUNENBURG, MA 01462

FINDS **1014895840**
ECHO **N/A**

Relative:
Higher

Actual:
323 ft.

FINDS:

Registry ID: 110043945041

Environmental Interest/Information System
MA-EPICS - Massachussetts Environmental Protection Integrated Computer System

ECHO:
Envid: 1014895840
Registry ID: 110043945041
DFR URL: http://echo.epa.gov/detailed_facility_report?fid=110043945041

IA1579
ESE
> 1
3.634 mi.
19190 ft.

JP ROUTHIER & SONS
43 WILLOW STREET
AYER, MA 01432

FINDS **1016094344**
ECHO **N/A**

Site 6 of 7 in cluster IA

Relative:
Lower

Actual:
244 ft.

FINDS:

Registry ID: 110030740116

Environmental Interest/Information System
AFS (Aerometric Information Retrieval System (AIRS) Facility Subsystem) replaces the former Compliance Data System (CDS), the National Emission Data System (NEDS), and the Storage and Retrieval of Aerometric Data (SAROAD). AIRS is the national repository for information concerning airborne pollution in the United States. AFS is used to track emissions and compliance data from industrial plants. AFS data are utilized by states to prepare State Implementation Plans to comply with regulatory programs and by EPA as an input for the estimation of total national emissions. AFS is undergoing a major redesign to support facility operating permits required under Title V of the Clean Air Act.

RCRAInfo is a national information system that supports the Resource Conservation and Recovery Act (RCRA) program through the tracking of events and activities related to facilities that generate, transport, and treat, store, or dispose of hazardous waste. RCRAInfo allows RCRA program staff to track the notification, permit, compliance, and corrective action activities required under RCRA.

AIR MINOR

JP ROUTHIER & SONS (Continued) **1016094344**

ECHO:
Envid: 1016094344
Registry ID: 110030740116
DFR URL: http://echo.epa.gov/detailed_facility_report?fid=110030740116

IA1580
ESE
> 1
3.634 mi.
19190 ft.

Relative:
Lower

Actual:
244 ft.

VERIZON WIRELESS **FINDS** **1014896722**
43 WILLOW ST **ECHO** **N/A**
AYER, MA 01432

Site 7 of 7 in cluster IA

FINDS:

Registry ID: 110043948002

Environmental Interest/Information System
MA-EPICS - Massachussetts Environmental Protection Integrated Computer System

ECHO:
Envid: 1014896722
Registry ID: 110043948002
DFR URL: http://echo.epa.gov/detailed_facility_report?fid=110043948002

1581
NE
> 1
3.636 mi.
19199 ft.

Relative:
Higher

Actual:
324 ft.

LEAD **S111412197**
163 WHITMAN RD **N/A**
GROTON, MA 01450

LEAD:
Community: Groton
Unit: Not reported
Inspector Name: Greg Galeota
Inspector License Number: 1594
Activity Type: INSPECT
Activity Date: 09/02/2011
Start Work Date: Not reported
Activity Descriptions: Comprehensive Initial Inspection
Outcomes: Hazards Found

Community: Groton
Unit: Not reported
Inspector Name: Greg Galeota
Inspector License Number: 1594
Activity Type: COMPLIANCE
Activity Date: 09/02/2011
Start Work Date: Not reported
Activity Descriptions: Letter of Full Initial Insp Comp
Outcomes: Issued

1582
South
> 1
3.640 mi.
19218 ft.

145 DEPOT RD
HARVARD, MA 01451

LEAD **S108709584**
N/A

Relative:
Higher

Actual:
303 ft.

LEAD:

Community:	Harvard
Unit:	Not reported
Inspector Name:	Robert Powers
Inspector License Number:	3651
Activity Type:	INSPECT
Activity Date:	10/20/2005
Start Work Date:	03/06/2006
Activity Descriptions:	Comprehensive Initial Inspection
Outcomes:	Hazards Found

Community:	Harvard
Unit:	Not reported
Inspector Name:	Robert Powers
Inspector License Number:	3651
Activity Type:	INSPECT
Activity Date:	03/20/2006
Start Work Date:	03/06/2006
Activity Descriptions:	Final Deleading Reinspection
Outcomes:	Passed

Community:	Harvard
Unit:	Not reported
Inspector Name:	Robert Powers
Inspector License Number:	3651
Activity Type:	COMPLIANCE
Activity Date:	03/20/2006
Start Work Date:	03/06/2006
Activity Descriptions:	Letter of Full Deleading Comp
Outcomes:	Issued

1583
SSE
> 1
3.644 mi.
19241 ft.

26 OLD SHIRLEY RD
HARVARD, MA 01451

LEAD **S107324453**
N/A

Relative:
Higher

Actual:
378 ft.

LEAD:

Community:	Harvard
Unit:	Not reported
Inspector Name:	Christine Caulfield
Inspector License Number:	1950
Activity Type:	INSPECT
Activity Date:	09/12/2003
Start Work Date:	Not reported
Activity Descriptions:	Comprehensive Initial Inspection
Outcomes:	No Hazards Found

Community:	Harvard
Unit:	Not reported
Inspector Name:	Christine Caulfield
Inspector License Number:	1950
Activity Type:	COMPLIANCE
Activity Date:	09/12/2003

(Continued) **S107324453**

Start Work Date: Not reported
Activity Descriptions: Letter of Full Initial Insp Comp
Outcomes: Issued

IE1584 **DEVENS MASS DEVELOPMENT-SHABOKIN WELL TREATMENT PLANT** **FINDS** **1017116611**
South **88 SHERIDAN ROAD** **N/A**
> 1 **DEVENS, MA 01434**
3.648 mi.
19260 ft. **Site 1 of 2 in cluster IE**

Relative:
Lower

Actual:
262 ft.

FINDS:

Registry ID: 110050704751

Environmental Interest/Information System
WATER TREATMENT PLANT

IE1585 **DEVENS MASS DEVELOPMENT-SHABOKIN WELL TREATMENT PLANT** **ECHO** **1017613864**
South **88 SHERIDAN ROAD** **N/A**
> 1 **DEVENS, MA 01434**
3.648 mi.
19260 ft. **Site 2 of 2 in cluster IE**

Relative:
Lower

Actual:
262 ft.

ECHO:
Envid: 1017613864
Registry ID: 110050704751
DFR URL: http://echo.epa.gov/detailed_facility_report?fid=110050704751

IF1586 **TRUCK LEASE CORP.** **SPILLS** **S101039544**
SSE **E. BOUND RAMP OF RTE. 2 TO 110** **N/A**
> 1 **HARVARD, MA 01451**
3.651 mi.
19276 ft. **Site 1 of 4 in cluster IF**

Relative:
Higher

Actual:
316 ft.

MA Spills:

Facility ID:	0000	Spill ID:	C91-0507
Staff Lead:	CHILD, N	Date Entered:	Not reported
Last Entered:	19910930	First Response:	19910925
Spill Date:	19910925	Spill Time:	12:30PM
Report Date:	19910925	Report Time:	12:30PM
Case Closed:	YES	Mat Type:	PETROLEUM
Virgin Waste:	VIRGIN	Contam Soil:	Not reported
Env Impact:	SOIL	Other Impact:	Not reported
Material:	DIESEL FUEL	Other Material:	Not reported
Qty Reported:	10-50	Qty Actual:	UNKNOWN
Qty Reported:	GALLONS	Qty Actual:	GALLONS
CAS No:	Not reported	PCB Lev (ppm):	NONE
Source:	VEH. FUEL TANK	Other Source:	Not reported
Incident:	RUPTURE	Other Incdnt:	Not reported
Cleanup Type:	---	Contractor:	NOT USED
Referral:	NO	LUST Elig:	NO
Report Prep:	Not reported	Category:	Not reported
Notifier:	F.D.		
Notif Tel:	Not reported		

TRUCK LEASE CORP. (Continued) **S101039544**

Days/Close: 173

IF1587 **ROAD PIZZA JUMPED UP** **SPILLS** **S101038033**
SSE **RTE.2 E & RTE.110 N OFF RAMP** **N/A**
> 1 **HARVARD, MA 01451**
3.651 mi.
19276 ft. **Site 2 of 4 in cluster IF**

Relative:
Higher

Actual:
316 ft.

MA Spills:

Facility ID:	0000	Spill ID:	C91-0044
Staff Lead:	COOPERMAN, S	Date Entered:	Not reported
Last Entered:	19910206	First Response:	19910128
Spill Date:	19910125	Spill Time:	05:05PM
Report Date:	19910125	Report Time:	05:15PM
Case Closed:	YES	Mat Type:	PETROLEUM
Virgin Waste:	VIRGIN	Contam Soil:	Not reported
Env Impact:	Not reported	Other Impact:	Not reported
Material:	DIESEL FUEL	Other Material:	Not reported
Qty Reported:	10-50	Qty Actual:	----------
Qty Reported:	GALLONS	Qty Actual:	----------
CAS No:	Not reported	PCB Lev (ppm):	NONE
Source:	VEH. FUEL TANK	Other Source:	Not reported
Incident:	RUPTURE	Other Incdnt:	Not reported
Cleanup Type:	---	Contractor:	NOT USED
Referral:	NO	LUST Elig:	---
Report Prep:	Not reported	Category:	Not reported
Notifier:	HARVARD FD DISPATCH, CHIE		
Notif Tel:	Not reported		
Days/Close:	1		

IF1588 **RTE 2 W OF RTE 111** **SHWS** **S104562404**
SSE **RTE 2** **RELEASE** **N/A**
> 1 **HARVARD, MA 01451**
3.654 mi.
19292 ft. **Site 3 of 4 in cluster IF**

Relative:
Higher

Actual:
316 ft.

SHWS:

Release Tracking Number/Current Status:	2-0013413 / RAO
Release Town:	HARVARD
Notification Date:	08/04/2000
Category:	TWO HR
Associated ID:	Not reported
Current Status:	**Response Action Outcome**
Status Date:	10/04/2000
Phase:	Not reported
Response Action Outcome:	A2 - A permanent solution has been achieved. Contamination has not been reduced to background.
Oil Or Haz Material:	Oil
Location Type:	ROADWAY
Source:	VEHICLE

Click here to access the MA DEP site for this facility:

Chemicals:

Chemical:	HYDRAULIC FUEL

RTE 2 W OF RTE 111 (Continued) **S104562404**

Quantity: 25 gallons
Chemical: DIESEL FUEL
Quantity: 35 gallons

Actions:

Action Type: RNF
Action Status: Reportable Release under MGL 21E
Action Date: 10/4/2000
Response Action Outcome: A permanent solution has been achieved. Contamination has not been reduced to background.

Action Type: Response Action Outcome - RAO
Action Status: RAO Statement Received
Action Date: 10/4/2000
Response Action Outcome: A permanent solution has been achieved. Contamination has not been reduced to background.

Action Type: A Notice sent to a Potentially Responsible Party (PRP)
Action Status: A MassDEP piece of correspondence was issued (approvals, NORs, etc.
Action Date: 8/22/2000
Response Action Outcome: A permanent solution has been achieved. Contamination has not been reduced to background.

Action Type: RLFA
Action Status: FOLOFF
Action Date: 8/4/2000
Response Action Outcome: A permanent solution has been achieved. Contamination has not been reduced to background.

Action Type: Immediate Response Action
Action Status: Oral Approval of a Modified Plan
Action Date: 8/4/2000
Response Action Outcome: A permanent solution has been achieved. Contamination has not been reduced to background.

Action Type: Release Disposition
Action Status: Reportable Release under MGL 21E
Action Date: 8/4/2000
Response Action Outcome: A permanent solution has been achieved. Contamination has not been reduced to background.

Action Type: Immediate Response Action
Action Status: Oral Approval of Plan or Action
Action Date: 8/4/2000
Response Action Outcome: A permanent solution has been achieved. Contamination has not been reduced to background.

Release:

Release Tracking Number/Current Status: 2-0013413 / RAO
Primary ID: Not reported
Official City: HARVARD
Notification: 08/04/2000
Category: TWO HR
Status Date: 10/04/2000
Phase: Not reported
Response Action Outcome: A2 - A permanent solution has been achieved. Contamination has not

RTE 2 W OF RTE 111 (Continued) **S104562404**

been reduced to background.

Oil / Haz Material Type: Oil

Click here to access the MA DEP site for this facility:

IF1589 **BMW ACCIDENT** **SPILLS** **S101038165**
SSE **RTES. 2,11** **N/A**
> 1 **HARVARD, MA 01451**
3.654 mi.
19292 ft. **Site 4 of 4 in cluster IF**

Relative:
Higher

Actual:
316 ft.

MA Spills:

Facility ID:	0000	Spill ID:	C91-0199
Staff Lead:	SCHERER, M	Date Entered:	Not reported
Last Entered:	19910506	First Response:	19910425
Spill Date:	19910425	Spill Time:	08:40PM
Report Date:	19910425	Report Time:	Not reported
Case Closed:	YES	Mat Type:	PETROLEUM
Virgin Waste:	VIRGIN	Contam Soil:	Not reported
Env Impact:	SOIL	Other Impact:	Not reported
Material:	GASOLINE	Other Material:	Not reported
Qty Reported:	1-10	Qty Actual:	----------
Qty Reported:	GALLONS	Qty Actual:	GALLONS
CAS No:	Not reported	PCB Lev (ppm):	NONE
Source:	VEH. FUEL TANK	Other Source:	Not reported
Incident:	M.V. ACCIDENT	Other Incdnt:	Not reported
Cleanup Type:	---	Contractor:	NOT USED
Referral:	NO	LUST Elig:	NO
Report Prep:	Not reported	Category:	Not reported
Notifier:	M SCHERER		
Notif Tel:	Not reported		
Days/Close:	1		

IG1590 **LEAD** **S107396596**
NNE **9 CONNOLLY DR** **N/A**
> 1 **GROTON, MA**
3.659 mi.
19317 ft. **Site 1 of 2 in cluster IG**

Relative:
Higher

Actual:
339 ft.

LEAD:

Community:	Groton
Unit:	Not reported
Inspector Name:	Greg Galeota
Inspector License Number:	1594
Activity Type:	INSPECT
Activity Date:	06/07/1996
Start Work Date:	Not reported
Activity Descriptions:	Comprehensive Initial Inspection
Outcomes:	Hazards Found

1591 North > 1 3.695 mi. 19512 ft. | **HARBOR SHEEN**
BETWEEN FISH PIER & WORLD TRAD
BOSTON, MA | **SPILLS** | **S101016621**
N/A

Relative: Lower

Actual: 211 ft.

MA Spills:

Facility ID:	0000	Spill ID:	C88-0364
Staff Lead:	DUNLOP, C	Date Entered:	19881004
Last Entered:	19881004	First Response:	19880717
Spill Date:	Not reported	Spill Time:	Not reported
Report Date:	19880717	Report Time:	10:30AM
Case Closed:	YES	Mat Type:	PETROLEUM
Virgin Waste:	VIRGIN	Contam Soil:	Not reported
Env Impact:	Not reported	Other Impact:	Not reported
Material:	GASOLINE	Other Material:	Not reported
Qty Reported:	NONE	Qty Actual:	NONE
Qty Reported:	_____	Qty Actual:	_____
CAS No:	Not reported	PCB Lev (ppm):	Not reported
Source:	Not reported	Other Source:	Not reported
Incident:	Not reported	Other Incdnt:	Not reported
Cleanup Type:	Not reported	Contractor:	NOT USED
Referral:	NO	LUST Elig:	Not reported
Report Prep:	Not reported	Category:	Not reported
Notifier:	Not reported		
Notif Tel:	Not reported		
Days/Close:	505		

Facility ID:	0000	Spill ID:	N93-0023
Staff Lead:	BRESNAHAN, C	Date Entered:	Not reported
Last Entered:	19930119	First Response:	19930106
Spill Date:	19930106	Spill Time:	Not reported
Report Date:	19930106	Report Time:	02:40PM
Case Closed:	YES	Mat Type:	PETROLEUM
Virgin Waste:	------	Contam Soil:	Not reported
Env Impact:	Not reported	Other Impact:	Not reported
Material:	MISCELLANEOUS OIL	Other Material:	Not reported
Qty Reported:	SHEEN	Qty Actual:	UNKNOWN
Qty Reported:	----------	Qty Actual:	----------
CAS No:	Not reported	PCB Lev (ppm):	----------
Source:	UNKNOWN	Other Source:	Not reported
Incident:	UNKNOWN	Other Incdnt:	Not reported
Cleanup Type:	Not reported	Contractor:	NOT USED
Referral:	NO	LUST Elig:	---
Report Prep:	Not reported	Category:	Not reported
Notifier:	JOE FINNELLI/USCG MSO		
Notif Tel:	Not reported		
Days/Close:	1		

1592 NW > 1 3.697 mi. 19522 ft. | **167 SQUANNACOOK RD**
SHIRLEY, MA 01464 | **EDR Hist Cleaner** | **1015002470**
N/A

Relative: Higher

Actual: 297 ft.

EDR Historical Cleaners:

Name:	WARILAS CARPET CLEANING WINDOWS &FLOORS
Year:	1999
Address:	167 SQUANNACOOK RD

(Continued) **1015002470**

Name: WARILAS CARPET CLEANING WINDOWS &FLOORS
Year: 2000
Address: 167 SQUANNACOOK RD

Name: WARILAS CARPET CLEANING WNDWS
Year: 2010
Address: 167 SQUANNACOOK RD

Name: WARILAS CARPET CLEANING WINDOWS & F
Year: 2011
Address: 167 SQUANNACOOK RD

Name: WARILAS CARPET CLEANING WINDOWS & F
Year: 2012
Address: 167 SQUANNACOOK RD

1593
South
> 1
3.702 mi.
19544 ft.

SHEBOKEN WELL AT MIRROR LAKE ACCESS **LUST** **S103811113**
SHERIDAN RD **RELEASE** **N/A**
DEVENS, MA 01433

Relative:
Lower

Actual:
254 ft.

LUST:

Facility:

Release Tracking Number/Current Status:	2-0010848 / RAO
Status Date:	08/06/1996
Source Type:	UST
Release Town:	AYER
Notification Date:	07/10/1995
Category:	72 HR
Associated ID:	Not reported
Phase:	Not reported
Response Action Outcome:	A2 - A permanent solution has been achieved. Contamination has not been reduced to background.
Oil Or Haz Material:	Oil
Location Type:	FEDERAL
Source:	UST

Click here to access the MA DEP site for this facility:

Chemicals:

Chemical:	#2 FUEL OIL
Quantity:	100 parts per million

Actions:

Action Type:	Immediate Response Action
Action Status:	Written Plan Received
Action Date:	10/30/1995
Response Action Outcome:	A permanent solution has been achieved. Contamination has not been reduced to background.
Action Type:	Immediate Response Action
Action Status:	Status or Interim Report Received
Action Date:	11/14/1995

SHEBOKEN WELL AT MIRROR LAKE ACCESS (Continued) **S103811113**

Response Action Outcome: A permanent solution has been achieved. Contamination has not been reduced to background.

Action Type: Immediate Response Action
Action Status: Status or Interim Report Received
Action Date: 2/7/1996
Response Action Outcome: A permanent solution has been achieved. Contamination has not been reduced to background.

Action Type: Release Disposition
Action Status: Reportable Release under MGL 21E
Action Date: 7/10/1995
Response Action Outcome: A permanent solution has been achieved. Contamination has not been reduced to background.

Action Type: Immediate Response Action
Action Status: Oral Approval of Plan or Action
Action Date: 7/12/1995
Response Action Outcome: A permanent solution has been achieved. Contamination has not been reduced to background.

Action Type: Response Action Outcome - RAO
Action Status: RAO Statement Received
Action Date: 8/6/1996
Response Action Outcome: A permanent solution has been achieved. Contamination has not been reduced to background.

Action Type: Immediate Response Action
Action Status: Completion Statement Received
Action Date: 8/6/1996
Response Action Outcome: A permanent solution has been achieved. Contamination has not been reduced to background.

Action Type: RNF
Action Status: Reportable Release under MGL 21E
Action Date: 9/18/1995
Response Action Outcome: A permanent solution has been achieved. Contamination has not been reduced to background.

Action Type: RLFA
Action Status: FOLFLD
Action Date: 9/27/1995
Response Action Outcome: A permanent solution has been achieved. Contamination has not been reduced to background.

Release:
Release Tracking Number/Current Status: 2-0010848 / RAO
Primary ID: Not reported
Official City: AYER
Notification: 07/10/1995
Category: 72 HR
Status Date: 08/06/1996
Phase: Not reported
Response Action Outcome: A2 - A permanent solution has been achieved. Contamination has not been reduced to background.
Oil / Haz Material Type: Oil

SHEBOKEN WELL AT MIRROR LAKE ACCESS (Continued) **S103811113**

Click here to access the MA DEP site for this facility:

1594 East > 1 3.704 mi. 19557 ft. **MASS ELECTRIC WESTBORO RD AYER, MA 01432** **SHWS RELEASE** **S100830176 N/A**

Relative: Lower

Actual: 256 ft.

SHWS:

Release Tracking Number/Current Status:	2-0001035 / RAO
Release Town:	AYER
Notification Date:	07/15/1993
Category:	NONE
Associated ID:	Not reported
Current Status:	**Response Action Outcome**
Status Date:	07/29/1997
Phase:	PHASE II
Response Action Outcome:	A2 - A permanent solution has been achieved. Contamination has not been reduced to background.
Oil Or Haz Material:	Oil
Location Type:	SUBSTATION
Source:	TRANSFORM

Click here to access the MA DEP site for this facility:

Chemicals:

Chemical:	PCBS
Quantity:	Not reported
Chemical:	PETROLEUM
Quantity:	Not reported

Actions:

Action Type:	Release Disposition
Action Status:	Valid Transition Site
Action Date:	7/15/1993
Response Action Outcome:	A permanent solution has been achieved. Contamination has not been reduced to background.
Action Type:	A Notice sent to a Potentially Responsible Party (PRP)
Action Status:	A MassDEP piece of correspondence was issued (approvals, NORs, etc.
Action Date:	7/15/1993
Response Action Outcome:	A permanent solution has been achieved. Contamination has not been reduced to background.
Action Type:	Phase 1
Action Status:	Completion Statement Received
Action Date:	7/29/1997
Response Action Outcome:	A permanent solution has been achieved. Contamination has not been reduced to background.
Action Type:	Response Action Outcome - RAO
Action Status:	RAO Statement Received
Action Date:	7/29/1997
Response Action Outcome:	A permanent solution has been achieved. Contamination has not been reduced to background.

MASS ELECTRIC (Continued) **S100830176**

Release:

Release Tracking Number/Current Status:	2-0001035 / RAO
Primary ID:	Not reported
Official City:	AYER
Notification:	07/15/1993
Category:	NONE
Status Date:	07/29/1997
Phase:	PHASE II
Response Action Outcome:	A2 - A permanent solution has been achieved. Contamination has not been reduced to background.
Oil / Haz Material Type:	Oil

Click here to access the MA DEP site for this facility:

IH1595 **DRUM DUMPING** **SPILLS** **S101025953**
East **62 WESTFORD RD.** **N/A**
> 1 **AYER, MA**
3.707 mi.
19572 ft. **Site 1 of 6 in cluster IH**

Relative:
Higher

Actual:
265 ft.

MA Spills:

Facility ID:	0000	Spill ID:	C88-0468
Staff Lead:	SALVADORE, D	Date Entered:	Not reported
Last Entered:	19891227	First Response:	19880811
Spill Date:	Not reported	Spill Time:	Not reported
Report Date:	Not reported	Report Time:	Not reported
Case Closed:	YES	Mat Type:	NEITHER
Virgin Waste:	------	Contam Soil:	Not reported
Env Impact:	Not reported	Other Impact:	Not reported
Material:	OTHER MATERIAL -->	Other Material:	REPORT OF DRUM DUMPING
Qty Reported:	----------	Qty Actual:	NONE
Qty Reported:	DRUMS	Qty Actual:	DRUMS
CAS No:	Not reported	PCB Lev (ppm):	----------
Source:	OTHER SOURCE >	Other Source:	NO DRUMS FOUND
Incident:	OTHER RELEASE >	Other Incdnt:	NO RELEASE
Cleanup Type:	---	Contractor:	NOT USED
Referral:	NO	LUST Elig:	NO
Report Prep:	Not reported	Category:	Not reported
Notifier:	PHONE CALL FROM NEIGHBOR		
Notif Tel:	Not reported		
Days/Close:	1		

1596 **LEAD** **S107367172**
North **532 PEPPERELL RD** **N/A**
> 1 **GROTON, MA 01450**
3.709 mi.
19582 ft.

Relative:
Lower

Actual:
212 ft.

LEAD:

Community:	Groton
Unit:	Not reported
Inspector Name:	Gary Kellner
Inspector License Number:	1981
Activity Type:	INSPECT
Activity Date:	08/26/1998

(Continued) **S107367172**

Start Work Date: Not reported
Activity Descriptions: Determination
Outcomes: Hazards Found

II1597
East
> 1
3.709 mi.
19583 ft.

KRAFT FOODS GLOBAL INC
5 NEMCO WAY
AYER, TOWN OF, MA 01432

US AIRS **1004515970**
N/A

Site 1 of 11 in cluster II

Relative:
Lower

Actual:
260 ft.

US AIRS MINOR:

Envid:	1004515970
Region Code:	01
Programmatic ID:	AIR MA0000002512104003
Facility Registry ID:	110010325451
D and B Number:	Not reported
Primary SIC Code:	2086
NAICS Code:	312111
Default Air Classification Code:	MIN
Facility Type of Ownership Code:	POF
Air CMS Category Code:	Not reported
HPV Status:	Not reported

II1598
East
> 1
3.713 mi.
19606 ft.

SANDY POND SUBSTATION
65 WESTFORD RD
AYER, MA 01432

SHWS RELEASE **S108962917**
N/A

Site 2 of 11 in cluster II

Relative:
Lower

Actual:
260 ft.

SHWS:

Release Tracking Number/Current Status:	2-0016886 / TIERII
Release Town:	AYER
Notification Date:	11/16/2007
Category:	TWO HR
Associated ID:	Not reported
Current Status:	**Tier II, A site/release receiving a total NRS score of less than 350, unless the site meets any of the Tier 1 Inclusionary Criteria (see above). Permits are not required at Tier 2 sites/releases and response actions may be performed under the supervision of an LSP without prior DEP approval. All pre-1993 transition sites that have accepted waivers are categorically Tier 2 sites.**
Status Date:	11/12/2008
Phase:	PHASE V
Response Action Outcome:	-
Oil Or Haz Material:	Oil
Location Type:	COMMERCIAL
Source:	TRANSFORM

Click here to access the MA DEP site for this facility:

Chemicals:

Chemical:	MINERAL OIL
Quantity:	7000 gallons

Actions:

SANDY POND SUBSTATION (Continued) **S108962917**

Action Type: Phase 3
Action Status: Level I - Technical Screen Audit
Action Date: 1/10/2011
Response Action Outcome: Not reported

Action Type: RNFE
Action Status: Transmittal, Notice, or Notification Received
Action Date: 1/14/2008
Response Action Outcome: Not reported

Action Type: Immediate Response Action
Action Status: Written Plan Received
Action Date: 1/15/2008
Response Action Outcome: Not reported

Action Type: Phase 2
Action Status: Level I - Technical Screen Audit
Action Date: 1/4/2011
Response Action Outcome: Not reported

Action Type: Immediate Response Action
Action Status: Level I - Technical Screen Audit
Action Date: 10/5/2009
Response Action Outcome: Not reported

Action Type: Phase 3
Action Status: Completion Statement Received
Action Date: 11/11/2010
Response Action Outcome: Not reported

Action Type: Immediate Response Action
Action Status: Completion Statement Received
Action Date: 11/11/2010
Response Action Outcome: Not reported

Action Type: Phase 2
Action Status: Completion Statement Received
Action Date: 11/11/2010
Response Action Outcome: Not reported

Action Type: Phase 1
Action Status: Completion Statement Received
Action Date: 11/12/2008
Response Action Outcome: Not reported

Action Type: Tier Classification
Action Status: Tier 2 Classification
Action Date: 11/12/2008
Response Action Outcome: Not reported

Action Type: Phase 2
Action Status: Scope of Work Received
Action Date: 11/12/2008
Response Action Outcome: Not reported

Action Type: Tier Classification
Action Status: Transmittal, Notice, or Notification Received

SANDY POND SUBSTATION (Continued) **S108962917**

Action Date: 11/12/2008
Response Action Outcome: Not reported

Action Type: Phase 5
Action Status: RMRINT
Action Date: 11/12/2015
Response Action Outcome: Not reported

Action Type: Phase 5
Action Status: Status or Interim Report Received
Action Date: 11/12/2015
Response Action Outcome: Not reported

Action Type: Tier Classification
Action Status: TCEXT
Action Date: 11/12/2015
Response Action Outcome: Not reported

Action Type: Phase 4
Action Status: Level I - Technical Screen Audit
Action Date: 11/13/2013
Response Action Outcome: Not reported

Action Type: Phase 5
Action Status: Status or Interim Report Received
Action Date: 11/14/2013
Response Action Outcome: Not reported

Action Type: Phase 5
Action Status: RMRINT
Action Date: 11/14/2013
Response Action Outcome: Not reported

Action Type: Release Disposition
Action Status: Reportable Release under MGL 21E
Action Date: 11/16/2007
Response Action Outcome: Not reported

Action Type: Immediate Response Action
Action Status: Oral Approval of Plan or Action
Action Date: 11/16/2007
Response Action Outcome: Not reported

Action Type: RLFA
Action Status: FLDRUN
Action Date: 11/20/2012
Response Action Outcome: Not reported

Action Type: RLFA
Action Status: FOLOFF
Action Date: 11/26/2007
Response Action Outcome: Not reported

Action Type: RLFA
Action Status: FOLOFF
Action Date: 11/27/2007
Response Action Outcome: Not reported

SANDY POND SUBSTATION (Continued) **S108962917**

Action Type: RLFA
Action Status: FOLOFF
Action Date: 11/28/2007
Response Action Outcome: Not reported

Action Type: An activity type that is related to an Audit
Action Status: NAFNVD
Action Date: 11/29/2012
Response Action Outcome: Not reported

Action Type: Phase 5
Action Status: Level II - Audit Inspection
Action Date: 11/29/2012
Response Action Outcome: Not reported

Action Type: Tier Classification
Action Status: TCEXT
Action Date: 11/5/2014
Response Action Outcome: Not reported

Action Type: Phase 5
Action Status: Status or Interim Report Received
Action Date: 11/5/2014
Response Action Outcome: Not reported

Action Type: Phase 5
Action Status: RMRINT
Action Date: 11/5/2014
Response Action Outcome: Not reported

Action Type: Phase 4
Action Status: Written Plan Received
Action Date: 11/8/2011
Response Action Outcome: Not reported

Action Type: Phase 4
Action Status: Completion Statement Received
Action Date: 11/8/2012
Response Action Outcome: Not reported

Action Type: Phase 5
Action Status: Status or Interim Report Received
Action Date: 11/8/2012
Response Action Outcome: Not reported

Action Type: Phase 5
Action Status: Work Started
Action Date: 11/8/2012
Response Action Outcome: Not reported

Action Type: Phase 5
Action Status: RMRINT
Action Date: 11/8/2012
Response Action Outcome: Not reported

Action Type: RLFA
Action Status: FLDRUN

SANDY POND SUBSTATION (Continued) **S108962917**

Action Date: 12/10/2008
Response Action Outcome: Not reported

Action Type: A Notice sent to a Potentially Responsible Party (PRP)
Action Status: A MassDEP piece of correspondence was issued (approvals, NORs, etc.
Action Date: 12/26/2007
Response Action Outcome: Not reported

Action Type: RLFA
Action Status: FLDD1A
Action Date: 12/5/2007
Response Action Outcome: Not reported

Action Type: RLFA
Action Status: FOLOFF
Action Date: 12/6/2007
Response Action Outcome: Not reported

Action Type: Immediate Response Action
Action Status: Status or Interim Report Received
Action Date: 3/16/2010
Response Action Outcome: Not reported

Action Type: Immediate Response Action
Action Status: Status or Interim Report Received
Action Date: 3/17/2008
Response Action Outcome: Not reported

Action Type: Immediate Response Action
Action Status: Status or Interim Report Received
Action Date: 3/17/2009
Response Action Outcome: Not reported

Action Type: Immediate Response Action
Action Status: Level I - Technical Screen Audit
Action Date: 3/24/2009
Response Action Outcome: Not reported

Action Type: Immediate Response Action
Action Status: Level I - Technical Screen Audit
Action Date: 3/31/2008
Response Action Outcome: Not reported

Action Type: Immediate Response Action
Action Status: Level I - Technical Screen Audit
Action Date: 4/26/2010
Response Action Outcome: Not reported

Action Type: Immediate Response Action
Action Status: Level I - Technical Screen Audit
Action Date: 4/8/2010
Response Action Outcome: Not reported

Action Type: Phase 5
Action Status: Status or Interim Report Received
Action Date: 5/10/2013
Response Action Outcome: Not reported

SANDY POND SUBSTATION (Continued) **S108962917**

Action Type: Phase 5
Action Status: RMRINT
Action Date: 5/10/2013
Response Action Outcome: Not reported

Action Type: Phase 5
Action Status: Status or Interim Report Received
Action Date: 5/11/2015
Response Action Outcome: Not reported

Action Type: Phase 5
Action Status: RMRINT
Action Date: 5/11/2015
Response Action Outcome: Not reported

Action Type: Phase 5
Action Status: RMRINT
Action Date: 5/13/2014
Response Action Outcome: Not reported

Action Type: Phase 5
Action Status: Status or Interim Report Received
Action Date: 5/13/2014
Response Action Outcome: Not reported

Action Type: Phase 5
Action Status: RMRINT
Action Date: 5/16/2016
Response Action Outcome: Not reported

Action Type: Phase 5
Action Status: Status or Interim Report Received
Action Date: 5/16/2016
Response Action Outcome: Not reported

Action Type: Phase 4
Action Status: Status or Interim Report Received
Action Date: 5/4/2012
Response Action Outcome: Not reported

Action Type: Phase 4
Action Status: RMRINI
Action Date: 5/4/2012
Response Action Outcome: Not reported

Action Type: Immediate Response Action
Action Status: Status or Interim Report Received
Action Date: 9/11/2008
Response Action Outcome: Not reported

Action Type: Immediate Response Action
Action Status: Status or Interim Report Received
Action Date: 9/13/2010
Response Action Outcome: Not reported

Action Type: A Notice sent to a Potentially Responsible Party (PRP)
Action Status: ALSENT

SANDY POND SUBSTATION (Continued) **S108962917**

Action Date: 9/16/2008
Response Action Outcome: Not reported

Action Type: Immediate Response Action
Action Status: Level I - Technical Screen Audit
Action Date: 9/18/2008
Response Action Outcome: Not reported

Action Type: Immediate Response Action
Action Status: Level I - Technical Screen Audit
Action Date: 9/22/2010
Response Action Outcome: Not reported

Action Type: Immediate Response Action
Action Status: Status or Interim Report Received
Action Date: 9/23/2009
Response Action Outcome: Not reported

Release:
Release Tracking Number/Current Status: 2-0016886 / TIERII
Primary ID: Not reported
Official City: AYER
Notification: 11/16/2007
Category: TWO HR
Status Date: 11/12/2008
Phase: PHASE V
Response Action Outcome: -
Oil / Haz Material Type: Oil

Click here to access the MA DEP site for this facility:

II1599 **ERNS** **2007329377**
East **65 WESTFORD ROAD** **N/A**
> 1 **AYER, MA**
3.713 mi.
19606 ft. **Site 3 of 11 in cluster II**

Relative:
Lower

Click this hyperlink while viewing on your computer to access additional ERNS detail in the EDR Site Report.

Actual:
260 ft.

II1600 **SANDY POND SUBSTATION** **RGA HWS** **S115048295**
East **65 WESTFORD RD** **N/A**
> 1 **AYER, MA**
3.713 mi.
19606 ft. **Site 4 of 11 in cluster II**

Relative:
Lower

Actual:
260 ft.

RGA HWS:

2012	SANDY POND SUBSTATION	65 WESTFORD RD
2011	SANDY POND SUBSTATION	65 WESTFORD RD
2010	SANDY POND SUBSTATION	65 WESTFORD RD
2009	SANDY POND SUBSTATION	65 WESTFORD RD
2008	SANDY POND SUBSTATION	65 WESTFORD RD

II1601 **SANDY POND SUBSTATION** **SHWS** **S103811122**
East **WESTFORD ST** **RELEASE** **N/A**
> 1 **AYER, MA 01432**
3.714 mi.
19612 ft. **Site 5 of 11 in cluster II**

Relative:
Lower

Actual:
260 ft.

SHWS:

Release Tracking Number/Current Status:	2-0010763 / RAO
Release Town:	AYER
Notification Date:	05/18/1995
Category:	TWO HR
Associated ID:	Not reported
Current Status:	**Response Action Outcome**
Status Date:	06/29/1995
Phase:	Not reported
Response Action Outcome:	A2 - A permanent solution has been achieved. Contamination has not been reduced to background.
Oil Or Haz Material:	Oil

Click here to access the MA DEP site for this facility:

Chemicals:

Chemical:	TRANSFORMER OIL
Quantity:	130 gallons

Actions:

Action Type:	A Notice sent to a Potentially Responsible Party (PRP)
Action Status:	A MassDEP piece of correspondence was issued (approvals, NORs, etc.
Action Date:	5/18/1995
Response Action Outcome:	A permanent solution has been achieved. Contamination has not been reduced to background.
Action Type:	Release Disposition
Action Status:	Reportable Release under MGL 21E
Action Date:	5/18/1995
Response Action Outcome:	A permanent solution has been achieved. Contamination has not been reduced to background.
Action Type:	RNF
Action Status:	Reportable Release under MGL 21E
Action Date:	6/29/1995
Response Action Outcome:	A permanent solution has been achieved. Contamination has not been reduced to background.
Action Type:	Response Action Outcome - RAO
Action Status:	RAO Statement Received
Action Date:	6/29/1995
Response Action Outcome:	A permanent solution has been achieved. Contamination has not been reduced to background.

Release:

Release Tracking Number/Current Status:	2-0010763 / RAO
Primary ID:	Not reported
Official City:	AYER
Notification:	05/18/1995
Category:	TWO HR
Status Date:	06/29/1995

SANDY POND SUBSTATION (Continued) **S103811122**

Phase: Not reported
Response Action Outcome: A2 - A permanent solution has been achieved. Contamination has not been reduced to background.
Oil / Haz Material Type: Oil

Click here to access the MA DEP site for this facility:

II1602
East
> 1
3.714 mi.
19612 ft.

SANDY POND SUBSTA **SHWS** **S102084616**
WESTFORD ST **RELEASE** **N/A**
AYER, MA 01432

Site 6 of 11 in cluster II

Relative:
Lower

Actual:
260 ft.

SHWS:
Release Tracking Number/Current Status: 2-0010998 / RAO
Release Town: AYER
Notification Date: 11/12/1995
Category: TWO HR
Associated ID: Not reported
Current Status: **Response Action Outcome**
Status Date: 01/11/1996
Phase: Not reported
Response Action Outcome: A2 - A permanent solution has been achieved. Contamination has not been reduced to background.
Oil Or Haz Material: Oil
Location Type: MUNICIPAL
Source: TRANSFORM

Click here to access the MA DEP site for this facility:

Chemicals:
Chemical: TRANSFORMER OIL
Quantity: 165 gallons

Actions:
Action Type: RNF
Action Status: Reportable Release under MGL 21E
Action Date: 1/11/1996
Response Action Outcome: A permanent solution has been achieved. Contamination has not been reduced to background.

Action Type: Response Action Outcome - RAO
Action Status: RAO Statement Received
Action Date: 1/11/1996
Response Action Outcome: A permanent solution has been achieved. Contamination has not been reduced to background.

Action Type: Release Disposition
Action Status: Reportable Release under MGL 21E
Action Date: 11/12/1995
Response Action Outcome: A permanent solution has been achieved. Contamination has not been reduced to background.

Action Type: Immediate Response Action
Action Status: Oral Approval of Plan or Action
Action Date: 11/12/1995

SANDY POND SUBSTA (Continued) **S102084616**

Response Action Outcome: A permanent solution has been achieved. Contamination has not been reduced to background.

Action Type: A Notice sent to a Potentially Responsible Party (PRP)
Action Status: A MassDEP piece of correspondence was issued (approvals, NORs, etc.
Action Date: 11/29/1995
Response Action Outcome: A permanent solution has been achieved. Contamination has not been reduced to background.

Release:
Release Tracking Number/Current Status: 2-0010998 / RAO
Primary ID: Not reported
Official City: AYER
Notification: 11/12/1995
Category: TWO HR
Status Date: 01/11/1996
Phase: Not reported
Response Action Outcome: A2 - A permanent solution has been achieved. Contamination has not been reduced to background.
Oil / Haz Material Type: Oil

Click here to access the MA DEP site for this facility:

IG1603 **LEAD** **S107400251**
NE **94 MARTIN POND RD** **N/A**
> 1 **GROTON, MA**
3.714 mi.
19612 ft. **Site 2 of 2 in cluster IG**

Relative: Higher

Actual: 331 ft.

LEAD:
Community: Groton
Unit: Not reported
Inspector Name: David Soucy
Inspector License Number: 2131
Activity Type: INSPECT
Activity Date: 08/17/1991
Start Work Date: Not reported
Activity Descriptions: Comprehensive Initial Inspection
Outcomes: Hazards Found

IJ1604 **SAGE DEVELOPMENT CORP** **SHWS** **S100362168**
SW **LANCASTER RD** **RELEASE** **N/A**
> 1 **SHIRLEY, MA 01464**
3.721 mi.
19649 ft. **Site 1 of 3 in cluster IJ**

Relative: Higher

Actual: 335 ft.

SHWS:
Release Tracking Number/Current Status: 2-0000119 / RAO
Release Town: SHIRLEY
Notification Date: 01/15/1987
Category: NONE
Associated ID: Not reported
Current Status: **Response Action Outcome**
Status Date: 04/06/2006

SAGE DEVELOPMENT CORP (Continued) **S100362168**

Phase:	PHASE IV
Response Action Outcome:	A2 - A permanent solution has been achieved. Contamination has not been reduced to background.
Oil Or Haz Material:	Oil
Location Type:	MANUFACT
Source:	LAGOON

Click here to access the MA DEP site for this facility:

Chemicals:

Chemical:	WASTE OIL
Quantity:	Not reported

Actions:

Action Type:	Response Action Outcome - RAO
Action Status:	Level I - Technical Screen Audit
Action Date:	1/12/2006
Response Action Outcome:	A permanent solution has been achieved. Contamination has not been reduced to background.
Action Type:	Release Disposition
Action Status:	Valid Transition Site
Action Date:	1/15/1987
Response Action Outcome:	A permanent solution has been achieved. Contamination has not been reduced to background.
Action Type:	Phase 1
Action Status:	Completion Statement Received
Action Date:	10/13/1998
Response Action Outcome:	A permanent solution has been achieved. Contamination has not been reduced to background.
Action Type:	Tier Classification
Action Status:	Tier 2 Classification
Action Date:	10/13/1998
Response Action Outcome:	A permanent solution has been achieved. Contamination has not been reduced to background.
Action Type:	Tier Classification
Action Status:	Tier 2 Extension
Action Date:	10/14/2003
Response Action Outcome:	A permanent solution has been achieved. Contamination has not been reduced to background.
Action Type:	Tier Classification
Action Status:	Tier 2 Extension
Action Date:	10/18/2004
Response Action Outcome:	A permanent solution has been achieved. Contamination has not been reduced to background.
Action Type:	Compliance and Enforcement Action
Action Status:	Notice of Non-Compliance Issued
Action Date:	10/18/2004
Response Action Outcome:	A permanent solution has been achieved. Contamination has not been reduced to background.

SAGE DEVELOPMENT CORP (Continued) **S100362168**

Action Type: Compliance and Enforcement Action
Action Status: Interim Deadline Letter Issued
Action Date: 11/10/2003
Response Action Outcome: A permanent solution has been achieved. Contamination has not been reduced to background.

Action Type: Tier Classification
Action Status: Tier 2 Transfer
Action Date: 12/12/2005
Response Action Outcome: A permanent solution has been achieved. Contamination has not been reduced to background.

Action Type: Response Action Outcome - RAO
Action Status: RAO Statement Received
Action Date: 12/12/2005
Response Action Outcome: A permanent solution has been achieved. Contamination has not been reduced to background.

Action Type: Phase 2
Action Status: Completion Statement Received
Action Date: 12/22/2000
Response Action Outcome: A permanent solution has been achieved. Contamination has not been reduced to background.

Action Type: Phase 3
Action Status: Completion Statement Received
Action Date: 12/22/2000
Response Action Outcome: A permanent solution has been achieved. Contamination has not been reduced to background.

Action Type: RLFA
Action Status: FOLOFF
Action Date: 12/9/2005
Response Action Outcome: A permanent solution has been achieved. Contamination has not been reduced to background.

Action Type: Phase 4
Action Status: Written Plan Received
Action Date: 3/12/2002
Response Action Outcome: A permanent solution has been achieved. Contamination has not been reduced to background.

Action Type: Tier Classification
Action Status: Tier 1A Classification
Action Date: 3/21/1994
Response Action Outcome: A permanent solution has been achieved. Contamination has not been reduced to background.

Action Type: Tier Classification
Action Status: Transmittal, Notice, or Notification Received
Action Date: 3/21/1994
Response Action Outcome: A permanent solution has been achieved. Contamination has not been reduced to background.

Action Type: A Notice sent to a Potentially Responsible Party (PRP)
Action Status: A MassDEP piece of correspondence was issued (approvals, NORs, etc.
Action Date: 4/23/1998

SAGE DEVELOPMENT CORP (Continued) **S100362168**

Response Action Outcome: A permanent solution has been achieved. Contamination has not been reduced to background.

Action Type: Response Action Outcome - RAO
Action Status: RAO Statement Received
Action Date: 4/6/2006
Response Action Outcome: A permanent solution has been achieved. Contamination has not been reduced to background.

Action Type: Response Action Outcome - RAO
Action Status: Level I - Technical Screen Audit
Action Date: 5/17/2006
Response Action Outcome: A permanent solution has been achieved. Contamination has not been reduced to background.

Action Type: A Notice sent to a Potentially Responsible Party (PRP)
Action Status: A MassDEP piece of correspondence was issued (approvals, NORs, etc.
Action Date: 6/1/1984
Response Action Outcome: A permanent solution has been achieved. Contamination has not been reduced to background.

Action Type: Compliance and Enforcement Action
Action Status: Notice of Non-Compliance Issued
Action Date: 8/22/1995
Response Action Outcome: A permanent solution has been achieved. Contamination has not been reduced to background.

Action Type: An activity type that is related to an Audit
Action Status: NOA
Action Date: 8/22/2006
Response Action Outcome: A permanent solution has been achieved. Contamination has not been reduced to background.

Action Type: Tier Classification
Action Status: Tier 2 Extension
Action Date: 9/10/2004
Response Action Outcome: A permanent solution has been achieved. Contamination has not been reduced to background.

Action Type: An activity type that is related to an Audit
Action Status: NAFNVD
Action Date: 9/11/2006
Response Action Outcome: A permanent solution has been achieved. Contamination has not been reduced to background.

Action Type: Response Action Outcome - RAO
Action Status: Level III - Comprehensive Audit
Action Date: 9/11/2006
Response Action Outcome: A permanent solution has been achieved. Contamination has not been reduced to background.

Action Type: RLFA
Action Status: FLDRAN
Action Date: 9/6/2006
Response Action Outcome: A permanent solution has been achieved. Contamination has not been reduced to background.

SAGE DEVELOPMENT CORP (Continued) **S100362168**

Release:

Release Tracking Number/Current Status:	2-0000119 / RAO
Primary ID:	Not reported
Official City:	SHIRLEY
Notification:	01/15/1987
Category:	NONE
Status Date:	04/06/2006
Phase:	PHASE IV
Response Action Outcome:	A2 - A permanent solution has been achieved. Contamination has not been reduced to background.
Oil / Haz Material Type:	Oil

Click here to access the MA DEP site for this facility:

IK1605 **VITASOY USA** **TRIS** **1014350912**
ESE **1 NEW ENGLAND WAY** **01432NSYFD1NEWE**
> 1 **AYER, MA 01432**
3.723 mi.
19656 ft. **Site 1 of 3 in cluster IK**

Relative:
Lower

Actual:
240 ft.

TRIS:

Click this hyperlink while viewing on your computer to access
2 additional US_TRIS: record(s) in the EDR Site Report.

IK1606 **VITASOY USA** **FINDS** **1016099271**
ESE **1 NEW ENGLAND WAY** **ECHO** **N/A**
> 1 **AYER, MA 01432**
3.723 mi.
19656 ft. **Site 2 of 3 in cluster IK**

Relative:
Lower

Actual:
240 ft.

FINDS:

Registry ID: 110000308710

Environmental Interest/Information System
AFS (Aerometric Information Retrieval System (AIRS) Facility Subsystem) replaces the former Compliance Data System (CDS), the National Emission Data System (NEDS), and the Storage and Retrieval of Aerometric Data (SAROAD). AIRS is the national repository for information concerning airborne pollution in the United States. AFS is used to track emissions and compliance data from industrial plants. AFS data are utilized by states to prepare State Implementation Plans to comply with regulatory programs and by EPA as an input for the estimation of total national emissions. AFS is undergoing a major redesign to support facility operating permits required under Title V of the Clean Air Act.

AIR SYNTHETIC MINOR

AIR EMISSIONS CLASSIFICATION UNKNOWN

US EPA TRIS (Toxics Release Inventory System) contains information from facilities on the amounts of over 300 listed toxic chemicals that these facilities release directly to air, water, land, or that are transported off-site.

VITASOY USA (Continued) **1016099271**

MA-EPICS - Massachussetts Environmental Protection Integrated Computer System

ECHO:

Envid:	1016099271
Registry ID:	110000308710
DFR URL:	http://echo.epa.gov/detailed_facility_report?fid=110000308710

IK1607 **VITASOY USA** **AIRS** **S108034264**
ESE **1 NEW ENGLAND WAY** **HW GEN** **N/A**
> 1 **AYER, MA 01432** **TIER 2**
3.723 mi.
19656 ft. **Site 3 of 3 in cluster IK**

Relative:
Lower

Actual:
240 ft.

AIRS:

Facility Status:	APPROV
Permit Code:	AQ01
Permit Name:	Plan Application Limited
DEP Region:	CE
Application Tracking Number:	135902
Date Closed:	07/30/1997
Applicant Name:	NASOYA FOODS INC
Applicant Address:	23 JYTEK DR
Applicant City,St,Zip:	LEOMINSTER, MA 01453
Applicant Telephone:	9785370713

Facility Status:	APPROV
Permit Code:	AQ02
Permit Name:	Plan Application Non-Major Comprehensive
DEP Region:	CE
Application Tracking Number:	W216808
Date Closed:	08/03/2010
Applicant Name:	VITASOY USA
Applicant Address:	1 NEW ENGLAND WAY
Applicant City,St,Zip:	AYER, MA
Applicant Telephone:	Not reported

Facility Status:	APPROV
Permit Code:	AQ01
Permit Name:	Plan Application Limited
DEP Region:	CE
Application Tracking Number:	X261441
Date Closed:	07/16/2014
Applicant Name:	VITASOY USA
Applicant Address:	1 NEW ENGLAND WAY
Applicant City,St,Zip:	AYER, MA
Applicant Telephone:	Not reported

Facility Status:	APPROV
Permit Code:	AQ01
Permit Name:	Plan Application Limited
DEP Region:	CE
Application Tracking Number:	W121286
Date Closed:	07/25/2007
Applicant Name:	VITASOY USA
Applicant Address:	1 NEW ENGLAND WAY

VITASOY USA (Continued) **S108034264**

Applicant City,St,Zip: AYER, MA
Applicant Telephone: Not reported

HW GEN:
EPA Id: MV9787726880
RCRA Generator Status: VSQG
State Generator Status: VQG-MA

TIER 2:
Report Year: 2015
Facility Id: FATR2015000000009164
Facility Dept: Not reported
Latitude: 42.5612
Longitude: -71.5353
Mailing Address: 1 New England Way
Mailing City/State/Zip: 01432
Mailing Country: United States
Notes: Not reported
All Chemicals Same As Last Yr: Not reported
Date Signed: 03/10/2016
Dike Or Other Safeguard: F
Failed Validation: Not reported
Date Modified: 05/19/2016
Fees Total: Not reported
Num Of Employees: 165
Site Coord Abbreviated?: F
Site Map: T
State Label Code: Not reported
Submitted By: Henry W. Nowick
Validation Report: Not reported
Fire District: Not reported
Latlong Location Description: Not reported
Latlong Method: Not reported

IH1608 **ERICS TRUCK & AUTO** **FINDS** **1017371241**
East **81 WESTFORD RD** **ECHO** **N/A**
> 1 **AYER, MA 01432**
3.727 mi.
19680 ft. **Site 2 of 6 in cluster IH**

Relative:
Higher

Actual:
266 ft.

FINDS:

Registry ID: 110060379763

Environmental Interest/Information System
MA-EPICS - Massachussetts Environmental Protection Integrated Computer System

ECHO:
Envid: 1017371241
Registry ID: 110060379763
DFR URL: http://echo.epa.gov/detailed_facility_report?fid=110060379763

IH1609 **ERICS TRUCK & AUTO** **HW GEN** **S117273562**
East **81 WESTFORD RD** **N/A**
> 1 **AYER, MA 01432**
3.727 mi.
19680 ft. **Site 3 of 6 in cluster IH**

Relative:
Higher

Actual:
266 ft.

HW GEN:

EPA Id:	MV9787722243
RCRA Generator Status:	Not reported
State Generator Status:	SQG-MA

IL1610 **TIRE RECYCLING FACILITY** **RGA HWS** **S115051891**
ESE **65 WILLOW ROAD** **N/A**
> 1 **AYER, MA**
3.735 mi.
19723 ft. **Site 1 of 4 in cluster IL**

Relative:
Lower

Actual:
246 ft.

RGA HWS:

2012	TIRE RECYCLING FACILITY	65 WILLOW ROAD
2011	TIRE RECYCLING FACILITY	65 WILLOW ROAD
2010	TIRE RECYCLING FACILITY	65 WILLOW ROAD

IL1611 **ERNS** **2010949623**
ESE **65 WILLOW ROAD** **N/A**
> 1 **AYER, MA**
3.735 mi.
19723 ft. **Site 2 of 4 in cluster IL**

Relative:
Lower

Actual:
246 ft.

Click this hyperlink while viewing on your computer to access additional ERNS detail in the EDR Site Report.

IM1612 **LEAD** **S113806358**
NNE **32 BLOSSOM LN** **N/A**
> 1 **GROTON, MA 01450**
3.753 mi.
19814 ft. **Site 1 of 2 in cluster IM**

Relative:
Higher

Actual:
352 ft.

LEAD:

Community:	Groton
Unit:	Not reported
Inspector Name:	Joseph Cataldo
Inspector License Number:	3147
Activity Type:	INSPECT
Activity Date:	05/10/2013
Start Work Date:	Not reported
Activity Descriptions:	Comprehensive Initial Inspection
Outcomes:	Hazards Found

IL1613 **LEAD** **S113413851**
ESE **62 WILLOW RD** **N/A**
> 1 **AYER, MA 01432**
3.760 mi.
19855 ft. **Site 3 of 4 in cluster IL**

Relative:
Lower

Actual:
242 ft.

LEAD:

Community:	Ayer
Unit:	1
Inspector Name:	John MacIsaac
Inspector License Number:	2378
Activity Type:	INSPECT
Activity Date:	12/11/2007
Start Work Date:	03/20/2007
Activity Descriptions:	Reoccupancy Reinspection
Outcomes:	Passed

Community:	Ayer
Unit:	2
Inspector Name:	John MacIsaac
Inspector License Number:	2378
Activity Type:	INSPECT
Activity Date:	12/11/2007
Start Work Date:	03/20/2007
Activity Descriptions:	Reoccupancy Reinspection
Outcomes:	Passed

Community:	Ayer
Unit:	3
Inspector Name:	John MacIsaac
Inspector License Number:	2378
Activity Type:	INSPECT
Activity Date:	12/11/2007
Start Work Date:	03/20/2007
Activity Descriptions:	Reoccupancy Reinspection
Outcomes:	Passed

Community:	Ayer
Unit:	4
Inspector Name:	John MacIsaac
Inspector License Number:	2378
Activity Type:	INSPECT
Activity Date:	12/11/2007
Start Work Date:	03/20/2007
Activity Descriptions:	Reoccupancy Reinspection
Outcomes:	Passed

IL1614 **LEAD** **S113990260**
ESE **62 WILLOW** **N/A**
> 1 **AYER, MA 01432**
3.760 mi.
19855 ft. **Site 4 of 4 in cluster IL**

Relative:
Lower

Actual:
242 ft.

LEAD:

Community:	Ayer
Unit:	Not reported
Inspector Name:	Edward O'Brien
Inspector License Number:	3712
Activity Type:	INSPECT
Activity Date:	01/21/2006

(Continued) **S113990260**

Start Work Date: Not reported
Activity Descriptions: Comprehensive Initial Inspection
Outcomes: Hazards Found

IH1615
East
> 1
3.762 mi.
19861 ft.

ANCOM CUSTOM CABINETS
22 BRYAN WAY
AYER, MA 01432

FINDS **1017411377**
ECHO **N/A**

Site 4 of 6 in cluster IH

Relative:
Higher

Actual:
266 ft.

FINDS:

Registry ID: 110063256499

Environmental Interest/Information System
MA-EPICS - Massachussetts Environmental Protection Integrated Computer System

ECHO:
Envid: 1017411377
Registry ID: 110063256499
DFR URL: http://echo.epa.gov/detailed_facility_report?fid=110063256499

IH1616
East
> 1
3.762 mi.
19861 ft.

ANCOM CUSTOM CABINETS
22 BRYAN WAY
AYER, MA 01432

HW GEN **S117405963**
N/A

Site 5 of 6 in cluster IH

Relative:
Higher

Actual:
266 ft.

HW GEN:
EPA Id: MV9784567780
RCRA Generator Status: VSQG
State Generator Status: Not reported

1617
WNW
> 1
3.768 mi.
19897 ft.

GORDON C KIMBALL
321 ELMWOOD RD
LUNENBURG, MA 01462

UST **U001008622**
Financial Assurance **N/A**

Relative:
Higher

Actual:
465 ft.

UST:

Facility:
Facility ID: 20320
Owner Id: 8380
Owner: GORDON C KIMBALL
Owner Address: 321 ELMWOOD RD
Owner City,St,Zip: LUNENBURG, MA 01462
Telephone: Not reported
Description: Farm
Facility address 2: Not reported
Owner address 2: Not reported
Latitude: 42.59177
Longitude: -71.67679

GORDON C KIMBALL (Continued) **U001008622**

Contact name: Not reported
Contact address1: Not reported
Contact address2: Not reported
Contact city: Not reported
Contact state: Not reported
Contact zip: Not reported
Contact email: Not reported
Update: 2009-05-12 00:00:00
Update by: Not reported
Fac status: CLOSED

Tank ID: 1
Tank Status: Tank Removed
Status Date: 03/03/1992
Date Installed: 06/06/1978
Capacity: 550.00000
Contents: Gasoline
Tank Usage: Not reported
Tank Leak Detection: Not reported
Pipe Leak Detection: Not reported
Latitude: Not reported
Longitude: Not reported
Tank construct: Not reported
Pipe construct: Not reported
Ptype: Not reported
Number of compartment: Not reported
Pipe install date: Not reported
Pipe leak install date: Not reported
Submersible sump: N
Submersible sump install date: Not reported
Turbine sump: N
Turbine sump sensor: N
Intermediate sump: N
Intermediate sump sensor: N
Spill bucket installed date: Not reported
Spill bucket sensor: N
Overfill protect install: Not reported
Overfill protect type: Not reported
Automatic line leak detect: Not reported
Tank corrosion type: Not reported
Leak corrosion type: Not reported

MA Financial Assurance 2:
Facility Id: 20320
Description: Farm
Work Phone: (508) 582-6756

1618 WSW > 1 3.779 mi. 19954 ft. | **POLE 4**
MONT HENRY RD
SHIRLEY, MA 01464 | **SHWS RELEASE** | **S103811271 N/A**

Relative: Higher

Actual: 333 ft.

SHWS:

Release Tracking Number/Current Status:	2-0012543 / RAO
Release Town:	SHIRLEY
Notification Date:	12/04/1998
Category:	TWO HR
Associated ID:	Not reported
Current Status:	**Response Action Outcome**
Status Date:	02/01/1999
Phase:	Not reported
Response Action Outcome:	A1 - A permanent solution has been achieved. Contamination has been reduced to background or a threat of release has been eliminated.
Oil Or Haz Material:	Not reported
Location Type:	RURAL
Location Type:	ROAD
Source:	TRANSFORM

Click here to access the MA DEP site for this facility:

Chemicals:

Chemical:	MODF
Quantity:	16 gallons

Actions:

Action Type:	A Notice sent to a Potentially Responsible Party (PRP)
Action Status:	A MassDEP piece of correspondence was issued (approvals, NORs, etc.
Action Date:	12/28/1998
Response Action Outcome:	A permanent solution has been achieved. Contamination has been reduced to background or a threat of release has been eliminated.
Action Type:	Release Disposition
Action Status:	Reportable Release under MGL 21E
Action Date:	12/4/1998
Response Action Outcome:	A permanent solution has been achieved. Contamination has been reduced to background or a threat of release has been eliminated.
Action Type:	RNF
Action Status:	Reportable Release under MGL 21E
Action Date:	2/1/1999
Response Action Outcome:	A permanent solution has been achieved. Contamination has been reduced to background or a threat of release has been eliminated.
Action Type:	Response Action Outcome - RAO
Action Status:	RAO Statement Received
Action Date:	2/1/1999
Response Action Outcome:	A permanent solution has been achieved. Contamination has been reduced to background or a threat of release has been eliminated.

Release:

Release Tracking Number/Current Status:	2-0012543 / RAO
Primary ID:	Not reported
Official City:	SHIRLEY

POLE 4 (Continued) **S103811271**

Notification:	12/04/1998
Category:	TWO HR
Status Date:	02/01/1999
Phase:	Not reported
Response Action Outcome:	A1 - A permanent solution has been achieved. Contamination has been reduced to background or a threat of release has been eliminated.
Oil / Haz Material Type:	Not reported

Click here to access the MA DEP site for this facility:

IH1619 **MASSACHUSETTS ELECTRIC** **SPILLS** **S101044056**
East **WESTFORD RD.** **N/A**
> 1 **AYER, MA**
3.779 mi.
19955 ft. **Site 6 of 6 in cluster IH**

Relative:
Higher

Actual:
266 ft.

MA Spills:

Facility ID:	2-1035	Spill ID:	C92-0466
Staff Lead:	PHILLIPS, B	Date Entered:	Not reported
Last Entered:	19920924	First Response:	19920916
Spill Date:	19920916	Spill Time:	02:00AM
Report Date:	19920916	Report Time:	11:08AM
Case Closed:	YES	Mat Type:	PETROLEUM
Virgin Waste:	WASTE	Contam Soil:	Not reported
Env Impact:	SOIL	Other Impact:	Not reported
Material:	TRANSFORMER OIL	Other Material:	Not reported
Qty Reported:	51-100	Qty Actual:	UNKNOWN
Qty Reported:	GALLONS	Qty Actual:	GALLONS
CAS No:	Not reported	PCB Lev (ppm):	1-50 PPM
Source:	TRANSFORMER	Other Source:	Not reported
Incident:	RUPTURE	Other Incdnt:	Not reported
Cleanup Type:	---	Contractor:	NOT USED
Referral:	SA	LUST Elig:	NO
Report Prep:	Not reported	Category:	Not reported
Notifier:	WALTER MURPHY NASHOBA BOH		
Notif Tel:	Not reported		
Days/Close:	0		

II1620 **AYER INDUSTRIAL PARK-VERY FINE PRODUCTS** **SHWS** **S101032777**
East **NEMCO WAY** **RELEASE** **N/A**
> 1 **AYER, MA 01432** **SPILLS**
3.786 mi.
19988 ft. **Site 7 of 11 in cluster II**

Relative:
Higher

Actual:
266 ft.

SHWS:

Release Tracking Number/Current Status:	2-0010064 / RAO
Release Town:	AYER
Notification Date:	11/03/1993
Category:	TWO HR
Associated ID:	Not reported
Current Status:	**Response Action Outcome**
Status Date:	12/22/1993
Phase:	Not reported
Response Action Outcome:	A1 - A permanent solution has been achieved. Contamination has been reduced to background or a threat of release has been eliminated.

AYER INDUSTRIAL PARK-VERY FINE PRODUCTS (Continued) **S101032777**

Oil Or Haz Material:	Oil
Location Type:	COMMERCIAL
Location Type:	INDUSTRIAL
Source:	VEHICLE
Source:	FUELTANK

Click here to access the MA DEP site for this facility:

Chemicals:

Chemical:	DIESEL FUEL
Quantity:	15 gallons
Chemical:	DIESEL FUEL
Quantity:	25 gallons

Actions:

Action Type:	Release Disposition
Action Status:	Reportable Release under MGL 21E
Action Date:	11/3/1993
Response Action Outcome:	A permanent solution has been achieved. Contamination has been reduced to background or a threat of release has been eliminated.
Action Type:	Immediate Response Action
Action Status:	Oral Approval of Plan or Action
Action Date:	11/4/1993
Response Action Outcome:	A permanent solution has been achieved. Contamination has been reduced to background or a threat of release has been eliminated.
Action Type:	RNF
Action Status:	Reportable Release under MGL 21E
Action Date:	12/22/1993
Response Action Outcome:	A permanent solution has been achieved. Contamination has been reduced to background or a threat of release has been eliminated.
Action Type:	Response Action Outcome - RAO
Action Status:	RAO Statement Received
Action Date:	12/22/1993
Response Action Outcome:	A permanent solution has been achieved. Contamination has been reduced to background or a threat of release has been eliminated.
Action Type:	RLFA
Action Status:	FOLOFF
Action Date:	12/3/1993
Response Action Outcome:	A permanent solution has been achieved. Contamination has been reduced to background or a threat of release has been eliminated.

Release:

Release Tracking Number/Current Status:	2-0010064 / RAO
Primary ID:	Not reported
Official City:	AYER
Notification:	11/03/1993
Category:	TWO HR
Status Date:	12/22/1993
Phase:	Not reported
Response Action Outcome:	A1 - A permanent solution has been achieved. Contamination has been reduced to background or a threat of release has been eliminated.

AYER INDUSTRIAL PARK-VERY FINE PRODUCTS (Continued) **S101032777**

Oil / Haz Material Type: Oil

Click here to access the MA DEP site for this facility:

MA Spills:

Facility ID:	0000	Spill ID:	C85-0219
Staff Lead:	AHEARN, P	Date Entered:	Not reported
Last Entered:	19920429	First Response:	19851021
Spill Date:	19851019	Spill Time:	Not reported
Report Date:	19851021	Report Time:	08:30AM
Case Closed:	YES	Mat Type:	HAZARDOUS
Virgin Waste:	------	Contam Soil:	Not reported
Env Impact:	Not reported	Other Impact:	Not reported
Material:	OTHER MATERIAL -->	Other Material:	PESTICIDES
Qty Reported:	11-50	Qty Actual:	11-50
Qty Reported:	GALLONS	Qty Actual:	GALLONS
CAS No:	Not reported	PCB Lev (ppm):	NONE
Source:	DRUM	Other Source:	Not reported
Incident:	LEAK	Other Incdnt:	Not reported
Cleanup Type:	---	Contractor:	NOT USED
Referral:	NO	LUST Elig:	NO
Report Prep:	Not reported	Category:	Not reported
Notifier:	WILLIAM REDFIELD, AYER DP		
Notif Tel:	Not reported		
Days/Close:	1		

IJ1621 **APPLE ORCHARD ESTATES** **FINDS** **1012142935**
SW **ROYAL ROAD** **ECHO** **N/A**
> 1 **SHIRLEY, MA 01464**
3.789 mi.
20004 ft. **Site 2 of 3 in cluster IJ**

Relative:
Higher

Actual:
349 ft.

FINDS:

Registry ID: 110039178760

Environmental Interest/Information System
US National Pollutant Discharge Elimination System (NPDES) module of the Compliance Information System (ICIS) tracks surface water permits issued under the Clean Water Act. Under NPDES, all facilities that discharge pollutants from any point source into waters of the United States are required to obtain a permit. The permit will likely contain limits on what can be discharged, impose monitoring and reporting requirements, and include other provisions to ensure that the discharge does not adversely affect water quality.

ECHO:

Envid:	1012142935
Registry ID:	110039178760
DFR URL:	http://echo.epa.gov/detailed_facility_report?fid=110039178760

IN1622 **AMPET INC** **UST** **U003655014**
North **11 SOUTH RD** **Financial Assurance** **N/A**
> 1 **PEPPERELL, MA 01463**
3.790 mi.
20009 ft. **Site 1 of 3 in cluster IN**

Relative:
Lower

Actual:
201 ft.

UST:

Facility:

Facility ID:	10775
Owner Id:	2900
Owner:	LAUDERDALE REALTY TRUST
Owner Address:	63 GROTON ST
Owner City,St,Zip:	PEPPERELL, MA 01463
Telephone:	Not reported
Description:	Retail Motor Vehicle Fuel
Facility address 2:	Not reported
Owner address 2:	PO BOX 347
Latitude:	42.62914
Longitude:	-71.59578
Contact name:	Not reported
Contact address1:	Not reported
Contact address2:	Not reported
Contact city:	Not reported
Contact state:	Not reported
Contact zip:	Not reported
Contact email:	Not reported
Update:	2015-07-10 00:00:00
Update by:	Not reported
Fac status:	OPEN

Tank ID:	1
Tank Status:	**In Use**
Status Date:	Not reported
Date Installed:	04/29/1972
Capacity:	6000.00000
Contents:	Diesel
Tank Usage:	Motor Vehi
Tank Leak Detection:	In-Tank Monitoring System
Pipe Leak Detection:	Quarterly visual inspection and annual product line tightness test
Latitude:	Not reported
Longitude:	Not reported
Tank construct:	Single-walled metal tank (cathodic protection required)
Pipe construct:	Double-walled non-corrodible material (No corrosion protection required)
Ptype:	Not reported
Number of compartment:	Not reported
Pipe install date:	Not reported
Pipe leak install date:	Not reported
Submersible sump:	N
Submersible sump install date:	Not reported
Turbine sump:	N
Turbine sump sensor:	N
Intermediate sump:	N
Intermediate sump sensor:	N
Spill bucket installed date:	Not reported
Spill bucket sensor:	N
Overfill protect install:	Not reported
Overfill protect type:	Not reported
Automatic line leak detect:	Not reported

AMPET INC (Continued) **U003655014**

Tank corrosion type: Field Constructed Impressed Current System
Leak corrosion type: Field Constructed Impressed Current System

Tank ID: 2
Tank Status: In Use
Status Date: Not reported
Date Installed: 04/29/1972
Capacity: 6830.00000
Contents: Gasoline
Tank Usage: Motor Vehi
Tank Leak Detection: In-Tank Monitoring System
Pipe Leak Detection: Quarterly visual inspection and annual product line tightness test
Latitude: Not reported
Longitude: Not reported
Tank construct: Single-walled metal tank (cathodic protection required)
Pipe construct: Double-walled non-corrodible material (No corrosion protection required)
Ptype: Not reported
Number of compartment: Not reported
Pipe install date: Not reported
Pipe leak install date: Not reported
Submersible sump: N
Submersible sump install date: Not reported
Turbine sump: N
Turbine sump sensor: N
Intermediate sump: N
Intermediate sump sensor: N
Spill bucket installed date: Not reported
Spill bucket sensor: N
Overfill protect install: Not reported
Overfill protect type: Not reported
Automatic line leak detect: Not reported
Tank corrosion type: Field Constructed Impressed Current System
Leak corrosion type: Not reported

Tank ID: 3
Tank Status: In Use
Status Date: Not reported
Date Installed: 04/29/1972
Capacity: 6830.00000
Contents: Gasoline
Tank Usage: Motor Vehi
Tank Leak Detection: In-Tank Monitoring System
Pipe Leak Detection: Quarterly visual inspection and annual product line tightness test
Latitude: Not reported
Longitude: Not reported
Tank construct: Single-walled metal tank (cathodic protection required)
Pipe construct: Double-walled non-corrodible material (No corrosion protection required)
Ptype: Not reported
Number of compartment: Not reported
Pipe install date: Not reported
Pipe leak install date: Not reported
Submersible sump: N
Submersible sump install date: Not reported
Turbine sump: N
Turbine sump sensor: N

AMPET INC (Continued) **U003655014**

Intermediate sump: N
Intermediate sump sensor: N
Spill bucket installed date: Not reported
Spill bucket sensor: N
Overfill protect install: Not reported
Overfill protect type: Not reported
Automatic line leak detect: Not reported
Tank corrosion type: Not reported
Leak corrosion type: Not reported

MA Financial Assurance 2:
Facility Id: 10775
Description: Gas Station
Work Phone: (978) 433-2146

IO1623 **MCI SHIRLEY SOUTH BARANOWSKI CORR FAC** **SHWS** **S105521856**
SSW **HARVARD RD BLDG D** **RELEASE** **N/A**
> 1 **SHIRLEY, MA 01464**
3.790 mi.
20010 ft. **Site 1 of 3 in cluster IO**

Relative:
Higher

Actual:
274 ft.

SHWS:
Release Tracking Number/Current Status: 2-0014276 / RAO
Release Town: SHIRLEY
Notification Date: 04/19/2002
Category: TWO HR
Associated ID: Not reported
Current Status: **Response Action Outcome**
Status Date: 06/17/2002
Phase: Not reported
Response Action Outcome: A1 - A permanent solution has been achieved. Contamination has been reduced to background or a threat of release has been eliminated.
Oil Or Haz Material: Oil
Location Type: STATE
Source: PIPE
Source: VEHICLE

Click here to access the MA DEP site for this facility:

Chemicals:
Chemical: HYDRAULIC FLUID
Quantity: 14 gallons

Actions:
Action Type: Immediate Response Action
Action Status: Oral Approval of Plan or Action
Action Date: 4/19/2002
Response Action Outcome: A permanent solution has been achieved. Contamination has been reduced to background or a threat of release has been eliminated.

Action Type: Release Disposition
Action Status: Reportable Release under MGL 21E
Action Date: 4/19/2002
Response Action Outcome: A permanent solution has been achieved. Contamination has been reduced to background or a threat of release has been eliminated.

MCI SHIRLEY SOUTH BARANOWSKI CORR FAC (Continued) **S105521856**

Action Type:	A Notice sent to a Potentially Responsible Party (PRP)
Action Status:	A MassDEP piece of correspondence was issued (approvals, NORs, etc.
Action Date:	5/17/2002
Response Action Outcome:	A permanent solution has been achieved. Contamination has been reduced to background or a threat of release has been eliminated.

Action Type:	Response Action Outcome - RAO
Action Status:	RAO Statement Received
Action Date:	6/17/2002
Response Action Outcome:	A permanent solution has been achieved. Contamination has been reduced to background or a threat of release has been eliminated.

Action Type:	RNF
Action Status:	Reportable Release under MGL 21E
Action Date:	6/17/2002
Response Action Outcome:	A permanent solution has been achieved. Contamination has been reduced to background or a threat of release has been eliminated.

Action Type:	Response Action Outcome - RAO
Action Status:	Level I - Technical Screen Audit
Action Date:	6/25/2002
Response Action Outcome:	A permanent solution has been achieved. Contamination has been reduced to background or a threat of release has been eliminated.

Release:

Release Tracking Number/Current Status:	2-0014276 / RAO
Primary ID:	Not reported
Official City:	SHIRLEY
Notification:	04/19/2002
Category:	TWO HR
Status Date:	06/17/2002
Phase:	Not reported
Response Action Outcome:	A1 - A permanent solution has been achieved. Contamination has been reduced to background or a threat of release has been eliminated.
Oil / Haz Material Type:	Oil

Click here to access the MA DEP site for this facility:

IO1624 **M.C.I.** **SPILLS** **S101037841**
SSW **M.C.I. SHIRLEY** **N/A**
> 1 **SHIRLEY, MA 01464**
3.790 mi.
20010 ft. **Site 2 of 3 in cluster IO**

Relative:
Higher

Actual:
274 ft.

MA Spills:

Facility ID:	0000		Spill ID:	C90-0577
Staff Lead:	BRESNAHAN, C		Date Entered:	Not reported
Last Entered:	19901128		First Response:	19900913
Spill Date:	Not reported		Spill Time:	Not reported
Report Date:	Not reported		Report Time:	Not reported
Case Closed:	YES		Mat Type:	HAZARDOUS
Virgin Waste:	------		Contam Soil:	Not reported
Env Impact:	Not reported		Other Impact:	Not reported
Material:	OTHER MATERIAL	-->	Other Material:	SODIUM HYDROXIDE SULPHATE
Qty Reported:	NONE		Qty Actual:	NONE

M.C.I. (Continued) **S101037841**

Qty Reported:	----------	Qty Actual:	----------
CAS No:	Not reported	PCB Lev (ppm):	----------
Source:	OTHER SOURCE >	Other Source:	35 GALLON DRUMS
Incident:	OTHER RELEASE >	Other Incdnt:	NO RELEASE
Cleanup Type:	---	Contractor:	NOT USED
Referral:	NO	LUST Elig:	NO
Report Prep:	Not reported	Category:	Not reported
Notifier:	SHIRLEY FD		
Notif Tel:	Not reported		
Days/Close:	1		

IO1625 **MCI SHIRLEY** **RCRA-SQG** **1001025680**
SSW **HARVARD RD** **LUST** **MAR000005835**
> 1 **SHIRLEY, MA 01464** **RELEASE**
3.790 mi. **US AIRS**
20010 ft. **Site 3 of 3 in cluster IO** **FINDS**
ECHO

Relative:
Higher

Actual:
274 ft.

RCRA-SQG:

Date form received by agency:	05/13/1997
Facility name:	MCI SHIRLEY
Facility address:	HARVARD RD SHIRLEY, MA 01464
EPA ID:	MAR000005835
Mailing address:	PO BOX 1218 SHIRLEY, MA 014640000
Contact:	JACK STUART
Contact address:	PO BOX 1218 HARVARD RD SHIRLEY, MA 014640000
Contact country:	US
Contact telephone:	(508) 555-1212
Contact email:	Not reported
EPA Region:	01
Land type:	State
Classification:	Small Small Quantity Generator
Description:	Handler: generates more than 100 and less than 1000 kg of hazardous waste during any calendar month and accumulates less than 6000 kg of hazardous waste at any time; or generates 100 kg or less of hazardous waste during any calendar month, and accumulates more than 1000 kg of hazardous waste at any time

Owner/Operator Summary:

Owner/operator name:	MA DEPT OF CORRECTION
Owner/operator address:	PO BOX 1218 HARVARD RD SHIRLEY, MA 01464
Owner/operator country:	US
Owner/operator telephone:	Not reported
Legal status:	State
Owner/Operator Type:	Owner
Owner/Op start date:	12/08/1991
Owner/Op end date:	Not reported
Owner/operator name:	MCI SHIRLEY DEPT OF CORRECTIONS
Owner/operator address:	PO BOX 1218 HARVARD RD SHIRLEY, MA 01464
Owner/operator country:	US
Owner/operator telephone:	Not reported

MCI SHIRLEY (Continued) **1001025680**

Legal status: State
Owner/Operator Type: Operator
Owner/Op start date: 12/08/1991
Owner/Op end date: Not reported

Handler Activities Summary:
U.S. importer of hazardous waste: No
Mixed waste (haz. and radioactive): No
Recycler of hazardous waste: No
Transporter of hazardous waste: No
Treater, storer or disposer of HW: No
Underground injection activity: No
On-site burner exemption: No
Furnace exemption: No
Used oil fuel burner: No
Used oil processor: No
User oil refiner: No
Used oil fuel marketer to burner: No
Used oil Specification marketer: No
Used oil transfer facility: No
Used oil transporter: No

. Waste code: D001
. Waste name: IGNITABLE WASTE

. Waste code: D039
. Waste name: TETRACHLOROETHYLENE

. Waste code: F002
. Waste name: THE FOLLOWING SPENT HALOGENATED SOLVENTS: TETRACHLOROETHYLENE, METHYLENE CHLORIDE, TRICHLOROETHYLENE, 1,1,1-TRICHLOROETHANE, CHLOROBENZENE, 1,1,2-TRICHLORO-1,2,2-TRIFLUOROETHANE, ORTHO-DICHLOROBENZENE, TRICHLOROFLUOROMETHANE, AND 1,1,2, TRICHLOROETHANE; ALL SPENT SOLVENT MIXTURES/BLENDS CONTAINING, BEFORE USE, A TOTAL OF TEN PERCENT OR MORE (BY VOLUME) OF ONE OR MORE OF THE ABOVE HALOGENATED SOLVENTS OR THOSE SOLVENTS LISTED IN F001, F004, AND F005; AND STILL BOTTOMS FROM THE RECOVERY OF THESE SPENT SOLVENTS AND SPENT SOLVENT MIXTURES.

. Waste code: MA01
. Waste name: WASTE OIL

Historical Generators:
Date form received by agency: 04/05/1995
Site name: MCI SHIRLEY
Classification: Not a generator, verified

. Waste code: D001
. Waste name: IGNITABLE WASTE

. Waste code: D039
. Waste name: TETRACHLOROETHYLENE

. Waste code: F002
. Waste name: THE FOLLOWING SPENT HALOGENATED SOLVENTS: TETRACHLOROETHYLENE, METHYLENE CHLORIDE, TRICHLOROETHYLENE, 1,1,1-TRICHLOROETHANE,

MCI SHIRLEY (Continued) **1001025680**

CHLOROBENZENE, 1,1,2-TRICHLORO-1,2,2-TRIFLUOROETHANE, ORTHO-DICHLOROBENZENE, TRICHLOROFLUOROMETHANE, AND 1,1,2, TRICHLOROETHANE; ALL SPENT SOLVENT MIXTURES/BLENDS CONTAINING, BEFORE USE, A TOTAL OF TEN PERCENT OR MORE (BY VOLUME) OF ONE OR MORE OF THE ABOVE HALOGENATED SOLVENTS OR THOSE SOLVENTS LISTED IN F001, F004, AND F005; AND STILL BOTTOMS FROM THE RECOVERY OF THESE SPENT SOLVENTS AND SPENT SOLVENT MIXTURES.

. Waste code: MA01
. Waste name: WASTE OIL

Violation Status: No violations found

Evaluation Action Summary:
Evaluation date: 05/01/1997
Evaluation: COMPLIANCE EVALUATION INSPECTION ON-SITE
Area of violation: Not reported
Date achieved compliance: Not reported
Evaluation lead agency: State

LUST:

Facility:
Release Tracking Number/Current Status: 2-0012009 / RAO
Status Date: 03/15/1999
Source Type: UST
Release Town: SHIRLEY
Notification Date: 12/01/1997
Category: 72 HR
Associated ID: Not reported
Phase: Not reported
Response Action Outcome: A1 - A permanent solution has been achieved. Contamination has been reduced to background or a threat of release has been eliminated.
Oil Or Haz Material: Oil

Location Type: EO350
Location Type: STATE
Source: UST

Click here to access the MA DEP site for this facility:

Chemicals:
Chemical: GASOLINE
Quantity: Not reported

Actions:
Action Type: An activity type that is related to an Audit
Action Status: NOA
Action Date: 1/15/1999
Response Action Outcome: A permanent solution has been achieved. Contamination has been reduced to background or a threat of release has been eliminated.

Action Type: Immediate Response Action
Action Status: Oral Approval of Plan or Action
Action Date: 12/1/1997
Response Action Outcome: A permanent solution has been achieved. Contamination has been reduced

MCI SHIRLEY (Continued) **1001025680**

to background or a threat of release has been eliminated.

Action Type: Release Disposition
Action Status: Reportable Release under MGL 21E
Action Date: 12/1/1997
Response Action Outcome: A permanent solution has been achieved. Contamination has been reduced to background or a threat of release has been eliminated.

Action Type: A Notice sent to a Potentially Responsible Party (PRP)
Action Status: A MassDEP piece of correspondence was issued (approvals, NORs, etc.
Action Date: 12/5/1997
Response Action Outcome: A permanent solution has been achieved. Contamination has been reduced to background or a threat of release has been eliminated.

Action Type: RLFA
Action Status: FOLOFF
Action Date: 2/2/1998
Response Action Outcome: A permanent solution has been achieved. Contamination has been reduced to background or a threat of release has been eliminated.

Action Type: RNF
Action Status: Reportable Release under MGL 21E
Action Date: 2/5/1998
Response Action Outcome: A permanent solution has been achieved. Contamination has been reduced to background or a threat of release has been eliminated.

Action Type: Response Action Outcome - RAO
Action Status: RAO Statement Received
Action Date: 3/15/1999
Response Action Outcome: A permanent solution has been achieved. Contamination has been reduced to background or a threat of release has been eliminated.

Action Type: Immediate Response Action
Action Status: Status or Interim Report Received
Action Date: 4/29/1998
Response Action Outcome: A permanent solution has been achieved. Contamination has been reduced to background or a threat of release has been eliminated.

Action Type: Compliance and Enforcement Action
Action Status: Notice of Non-Compliance Issued
Action Date: 4/6/1998
Response Action Outcome: A permanent solution has been achieved. Contamination has been reduced to background or a threat of release has been eliminated.

Action Type: An activity type that is related to an Audit
Action Status: NAFVIO
Action Date: 7/28/1999
Response Action Outcome: A permanent solution has been achieved. Contamination has been reduced to background or a threat of release has been eliminated.

Facility:
Release Tracking Number/Current Status: 2-0012035 / RAO
Status Date: 12/01/2004
Source Type: UST
Release Town: SHIRLEY
Notification Date: 12/19/1997

MCI SHIRLEY (Continued) **1001025680**

Category:	72 HR
Associated ID:	2-0012035
Phase:	PHASE IV
Response Action Outcome:	A2 - A permanent solution has been achieved. Contamination has not been reduced to background.
Oil Or Haz Material:	Oil
Location Type:	STATE
Location Type:	EO350
Source:	UST

Click here to access the MA DEP site for this facility:

Chemicals:

Chemical:	GASOLINE
Quantity:	Not reported

Actions:

Action Type:	An activity type that is related to an Audit
Action Status:	NOA
Action Date:	1/15/1999
Response Action Outcome:	A permanent solution has been achieved. Contamination has not been reduced to background.
Action Type:	Response Action Outcome - RAO
Action Status:	Level I - Technical Screen Audit
Action Date:	1/5/2005
Response Action Outcome:	A permanent solution has been achieved. Contamination has not been reduced to background.
Action Type:	A Notice sent to a Potentially Responsible Party (PRP)
Action Status:	A MassDEP piece of correspondence was issued (approvals, NORs, etc.
Action Date:	1/6/1998
Response Action Outcome:	A permanent solution has been achieved. Contamination has not been reduced to background.
Action Type:	Immediate Response Action
Action Status:	Status or Interim Report Received
Action Date:	10/20/1998
Response Action Outcome:	A permanent solution has been achieved. Contamination has not been reduced to background.
Action Type:	Tier Classification
Action Status:	Transmittal, Notice, or Notification Received
Action Date:	10/21/1999
Response Action Outcome:	A permanent solution has been achieved. Contamination has not been reduced to background.
Action Type:	Tier Classification
Action Status:	Tier 1C Classification
Action Date:	10/21/1999
Response Action Outcome:	A permanent solution has been achieved. Contamination has not been reduced to background.
Action Type:	Tier Classification

MCI SHIRLEY (Continued) **1001025680**

Action Status: RTN Linked to TCLASS Via Tier Classification Submittal
Action Date: 10/21/1999
Response Action Outcome: A permanent solution has been achieved. Contamination has not been reduced to background.

Action Type: Phase 1
Action Status: Completion Statement Received
Action Date: 10/21/1999
Response Action Outcome: A permanent solution has been achieved. Contamination has not been reduced to background.

Action Type: Tier Classification
Action Status: Public Comment Period Initiated on Submittal
Action Date: 10/26/1999
Response Action Outcome: A permanent solution has been achieved. Contamination has not been reduced to background.

Action Type: RLFA
Action Status: FOLOFF
Action Date: 11/18/2004
Response Action Outcome: A permanent solution has been achieved. Contamination has not been reduced to background.

Action Type: Response Action Outcome - RAO
Action Status: RAO Statement Received
Action Date: 12/1/2004
Response Action Outcome: A permanent solution has been achieved. Contamination has not been reduced to background.

Action Type: Immediate Response Action
Action Status: Oral Approval of Plan or Action
Action Date: 12/19/1997
Response Action Outcome: A permanent solution has been achieved. Contamination has not been reduced to background.

Action Type: Release Disposition
Action Status: Reportable Release under MGL 21E
Action Date: 12/19/1997
Response Action Outcome: A permanent solution has been achieved. Contamination has not been reduced to background.

Action Type: Tier Classification
Action Status: Permit Effective Date
Action Date: 2/15/2000
Response Action Outcome: A permanent solution has been achieved. Contamination has not been reduced to background.

Action Type: Phase 2
Action Status: Scope of Work Received
Action Date: 2/20/2002
Response Action Outcome: A permanent solution has been achieved. Contamination has not been reduced to background.

Action Type: RNF
Action Status: Reportable Release under MGL 21E
Action Date: 2/5/1998
Response Action Outcome: A permanent solution has been achieved. Contamination has not been

MCI SHIRLEY (Continued) **1001025680**

reduced to background.

Action Type: Compliance and Enforcement Action
Action Status: Notice of Enforcement Conference
Action Date: 3/1/2004
Response Action Outcome: A permanent solution has been achieved. Contamination has not been reduced to background.

Action Type: Immediate Response Action
Action Status: Status or Interim Report Received
Action Date: 4/29/1998
Response Action Outcome: A permanent solution has been achieved. Contamination has not been reduced to background.

Action Type: Compliance and Enforcement Action
Action Status: Notice of Non-Compliance Issued
Action Date: 4/6/1998
Response Action Outcome: A permanent solution has been achieved. Contamination has not been reduced to background.

Action Type: Compliance and Enforcement Action
Action Status: Notice of Non-Compliance Issued
Action Date: 5/12/2003
Response Action Outcome: A permanent solution has been achieved. Contamination has not been reduced to background.

Action Type: Immediate Response Action
Action Status: Completion Statement Received
Action Date: 7/25/2001
Response Action Outcome: A permanent solution has been achieved. Contamination has not been reduced to background.

Action Type: Immediate Response Action
Action Status: Imminent Hazard Evaluation Received
Action Date: 7/25/2001
Response Action Outcome: A permanent solution has been achieved. Contamination has not been reduced to background.

Action Type: Compliance and Enforcement Action
Action Status: Notice of Non-Compliance Issued
Action Date: 7/28/1999
Response Action Outcome: A permanent solution has been achieved. Contamination has not been reduced to background.

Action Type: Phase 2
Action Status: Completion Statement Received
Action Date: 8/12/2002
Response Action Outcome: A permanent solution has been achieved. Contamination has not been reduced to background.

Action Type: Phase 3
Action Status: Written Plan Received
Action Date: 8/14/2002
Response Action Outcome: A permanent solution has been achieved. Contamination has not been reduced to background.

Action Type: Phase 3

MCI SHIRLEY (Continued) **1001025680**

Action Status: Completion Statement Received
Action Date: 8/14/2002
Response Action Outcome: A permanent solution has been achieved. Contamination has not been reduced to background.

Action Type: Compliance and Enforcement Action
Action Status: Notice of Non-Compliance Issued
Action Date: 8/4/1998
Response Action Outcome: A permanent solution has been achieved. Contamination has not been reduced to background.

Action Type: Compliance and Enforcement Action
Action Status: ACO
Action Date: 9/7/2004
Response Action Outcome: A permanent solution has been achieved. Contamination has not been reduced to background.

Action Type: BWS03
Action Status: APPROV
Action Date: Not reported
Response Action Outcome: A permanent solution has been achieved. Contamination has not been reduced to background.

Facility:
Release Tracking Number/Current Status: 2-0012181 / RAO
Status Date: 12/01/2004
Source Type: UST
Release Town: SHIRLEY
Notification Date: 04/03/1998
Category: 72 HR
Associated ID: 2-0012035
Phase: Not reported
Response Action Outcome: -
Oil Or Haz Material: Oil

Location Type: STATE
Source: UST

Click here to access the MA DEP site for this facility:

Chemicals:
Chemical: GASOLINE
Quantity: 100 parts per million

Actions:
Action Type: An activity type that is related to an Audit
Action Status: NOA
Action Date: 1/15/1999
Response Action Outcome: Not reported

Action Type: Response Action Outcome - RAO
Action Status: Level I - Technical Screen Audit
Action Date: 1/5/2005
Response Action Outcome: Not reported

MCI SHIRLEY (Continued) **1001025680**

Action Type: Tier Classification
Action Status: Transmittal, Notice, or Notification Received
Action Date: 10/21/1999
Response Action Outcome: Not reported

Action Type: Tier Classification
Action Status: Tier 1C Classification
Action Date: 10/21/1999
Response Action Outcome: Not reported

Action Type: Tier Classification
Action Status: RTN Linked to TCLASS Via Tier Classification Submittal
Action Date: 10/21/1999
Response Action Outcome: Not reported

Action Type: RAO Not Required
Action Status: Linked to a Tier Classified Site
Action Date: 10/22/1999
Response Action Outcome: Not reported

Action Type: Tier Classification
Action Status: Public Comment Period Initiated on Submittal
Action Date: 10/26/1999
Response Action Outcome: Not reported

Action Type: Response Action Outcome - RAO
Action Status: RAO Statement Received
Action Date: 12/1/2004
Response Action Outcome: Not reported

Action Type: Tier Classification
Action Status: Permit Effective Date
Action Date: 2/15/2000
Response Action Outcome: Not reported

Action Type: Release Disposition
Action Status: Reportable Release under MGL 21E
Action Date: 4/3/1998
Response Action Outcome: Not reported

Action Type: Immediate Response Action
Action Status: IRA Assessment Only
Action Date: 4/3/1998
Response Action Outcome: Not reported

Action Type: Compliance and Enforcement Action
Action Status: Notice of Non-Compliance Issued
Action Date: 5/12/2003
Response Action Outcome: Not reported

Action Type: RLFA
Action Status: FOLOFF
Action Date: 5/21/1998
Response Action Outcome: Not reported

Action Type: RLFA
Action Status: FOLOFF

MCI SHIRLEY (Continued) **1001025680**

Action Date: 5/3/1998
Response Action Outcome: Not reported

Action Type: RLFA
Action Status: FOLFLD
Action Date: 6/2/1998
Response Action Outcome: Not reported

Action Type: RLFA
Action Status: FLDRUN
Action Date: 6/2/1998
Response Action Outcome: Not reported

Action Type: A Notice sent to a Potentially Responsible Party (PRP)
Action Status: A MassDEP piece of correspondence was issued (approvals, NORs, etc.
Action Date: 6/4/1998
Response Action Outcome: Not reported

Action Type: Immediate Response Action
Action Status: Completion Statement Received
Action Date: 7/25/2001
Response Action Outcome: Not reported

Action Type: Immediate Response Action
Action Status: Imminent Hazard Evaluation Received
Action Date: 7/25/2001
Response Action Outcome: Not reported

Action Type: An activity type that is related to an Audit
Action Status: NAFVIO
Action Date: 7/28/1999
Response Action Outcome: Not reported

Action Type: Compliance and Enforcement Action
Action Status: Notice of Non-Compliance Issued
Action Date: 7/28/1999
Response Action Outcome: Not reported

Release:
Release Tracking Number/Current Status: 2-0012009 / RAO
Primary ID: Not reported
Official City: SHIRLEY
Notification: 12/01/1997
Category: 72 HR
Status Date: 03/15/1999
Phase: Not reported
Response Action Outcome: A1 - A permanent solution has been achieved. Contamination has been reduced to background or a threat of release has been eliminated.
Oil / Haz Material Type: Oil

Click here to access the MA DEP site for this facility:

Release Tracking Number/Current Status: 2-0012035 / RAO
Primary ID: 2-0012035
Official City: SHIRLEY

MCI SHIRLEY (Continued) **1001025680**

Notification:	12/19/1997
Category:	72 HR
Status Date:	12/01/2004
Phase:	PHASE IV
Response Action Outcome:	A2 - A permanent solution has been achieved. Contamination has not been reduced to background.
Oil / Haz Material Type:	Oil

Click here to access the MA DEP site for this facility:

Release Tracking Number/Current Status:	2-0012181 / RAO
Primary ID:	2-0012035
Official City:	SHIRLEY
Notification:	04/03/1998
Category:	72 HR
Status Date:	12/01/2004
Phase:	Not reported
Response Action Outcome:	-
Oil / Haz Material Type:	Oil

Click here to access the MA DEP site for this facility:

US AIRS (AFS):

Envid:	1001025680
Region Code:	01
County Code:	MA017
Programmatic ID:	AIR MA0000002511800299
Facility Registry ID:	110010425968
D and B Number:	Not reported
Facility Site Name:	MCI SHIRLEY
Primary SIC Code:	9223
NAICS Code:	922140
Default Air Classification Code:	SMI
Facility Type of Ownership Code:	STF
Air CMS Category Code:	Not reported
HPV Status:	Not reported

US AIRS (AFS):

Region Code:	01
Programmatic ID:	AIR MA0000002511800299
Facility Registry ID:	110010425968
Air Operating Status Code:	OPR
Default Air Classification Code:	SMI
Air Program:	State Implementation Plan for National Primary and Secondary Ambient Air Quality Standards
Activity Date:	1983-01-26 00:00:00
Activity Status Date:	Not reported
Activity Group:	Compliance Monitoring
Activity Type:	Inspection/Evaluation
Activity Status:	Not reported

Region Code:	01
Programmatic ID:	AIR MA0000002511800299
Facility Registry ID:	110010425968
Air Operating Status Code:	OPR
Default Air Classification Code:	SMI

MCI SHIRLEY (Continued) **1001025680**

Air Program:	State Implementation Plan for National Primary and Secondary Ambient Air Quality Standards
Activity Date:	1985-12-03 00:00:00
Activity Status Date:	Not reported
Activity Group:	Compliance Monitoring
Activity Type:	Inspection/Evaluation
Activity Status:	Not reported

Region Code:	01
Programmatic ID:	AIR MA0000002511800299
Facility Registry ID:	110010425968
Air Operating Status Code:	OPR
Default Air Classification Code:	SMI
Air Program:	State Implementation Plan for National Primary and Secondary Ambient Air Quality Standards
Activity Date:	1987-03-19 00:00:00
Activity Status Date:	Not reported
Activity Group:	Compliance Monitoring
Activity Type:	Inspection/Evaluation
Activity Status:	Not reported

Region Code:	01
Programmatic ID:	AIR MA0000002511800299
Facility Registry ID:	110010425968
Air Operating Status Code:	OPR
Default Air Classification Code:	SMI
Air Program:	State Implementation Plan for National Primary and Secondary Ambient Air Quality Standards
Activity Date:	1988-01-13 00:00:00
Activity Status Date:	Not reported
Activity Group:	Compliance Monitoring
Activity Type:	Inspection/Evaluation
Activity Status:	Not reported

Region Code:	01
Programmatic ID:	AIR MA0000002511800299
Facility Registry ID:	110010425968
Air Operating Status Code:	OPR
Default Air Classification Code:	SMI
Air Program:	State Implementation Plan for National Primary and Secondary Ambient Air Quality Standards
Activity Date:	1988-06-23 00:00:00
Activity Status Date:	Not reported
Activity Group:	Compliance Monitoring
Activity Type:	Inspection/Evaluation
Activity Status:	Not reported

Region Code:	01
Programmatic ID:	AIR MA0000002511800299
Facility Registry ID:	110010425968
Air Operating Status Code:	OPR
Default Air Classification Code:	SMI
Air Program:	State Implementation Plan for National Primary and Secondary Ambient Air Quality Standards
Activity Date:	1988-06-24 00:00:00
Activity Status Date:	Not reported
Activity Group:	Compliance Monitoring
Activity Type:	Inspection/Evaluation
Activity Status:	Not reported

Region Code:	01
Programmatic ID:	AIR MA0000002511800299

MCI SHIRLEY (Continued) **1001025680**

Facility Registry ID:	110010425968
Air Operating Status Code:	OPR
Default Air Classification Code:	SMI
Air Program:	State Implementation Plan for National Primary and Secondary Ambient Air Quality Standards
Activity Date:	1989-01-12 00:00:00
Activity Status Date:	Not reported
Activity Group:	Compliance Monitoring
Activity Type:	Inspection/Evaluation
Activity Status:	Not reported

Region Code:	01
Programmatic ID:	AIR MA0000002511800299
Facility Registry ID:	110010425968
Air Operating Status Code:	OPR
Default Air Classification Code:	SMI
Air Program:	State Implementation Plan for National Primary and Secondary Ambient Air Quality Standards
Activity Date:	1989-01-19 00:00:00
Activity Status Date:	Not reported
Activity Group:	Compliance Monitoring
Activity Type:	Inspection/Evaluation
Activity Status:	Not reported

Region Code:	01
Programmatic ID:	AIR MA0000002511800299
Facility Registry ID:	110010425968
Air Operating Status Code:	OPR
Default Air Classification Code:	SMI
Air Program:	State Implementation Plan for National Primary and Secondary Ambient Air Quality Standards
Activity Date:	1990-01-11 00:00:00
Activity Status Date:	Not reported
Activity Group:	Compliance Monitoring
Activity Type:	Inspection/Evaluation
Activity Status:	Not reported

Region Code:	01
Programmatic ID:	AIR MA0000002511800299
Facility Registry ID:	110010425968
Air Operating Status Code:	OPR
Default Air Classification Code:	SMI
Air Program:	State Implementation Plan for National Primary and Secondary Ambient Air Quality Standards
Activity Date:	1990-07-06 00:00:00
Activity Status Date:	Not reported
Activity Group:	Compliance Monitoring
Activity Type:	Inspection/Evaluation
Activity Status:	Not reported

Region Code:	01
Programmatic ID:	AIR MA0000002511800299
Facility Registry ID:	110010425968
Air Operating Status Code:	OPR
Default Air Classification Code:	SMI
Air Program:	State Implementation Plan for National Primary and Secondary Ambient Air Quality Standards
Activity Date:	1991-03-26 00:00:00
Activity Status Date:	Not reported
Activity Group:	Compliance Monitoring
Activity Type:	Inspection/Evaluation
Activity Status:	Not reported

MCI SHIRLEY (Continued) **1001025680**

Region Code: 01
Programmatic ID: AIR MA0000002511800299
Facility Registry ID: 110010425968
Air Operating Status Code: OPR
Default Air Classification Code: SMI
Air Program: State Implementation Plan for National Primary and Secondary Ambient Air Quality Standards
Activity Date: 1992-01-09 00:00:00
Activity Status Date: Not reported
Activity Group: Compliance Monitoring
Activity Type: Inspection/Evaluation
Activity Status: Not reported

Region Code: 01
Programmatic ID: AIR MA0000002511800299
Facility Registry ID: 110010425968
Air Operating Status Code: OPR
Default Air Classification Code: SMI
Air Program: State Implementation Plan for National Primary and Secondary Ambient Air Quality Standards
Activity Date: 1993-01-25 00:00:00
Activity Status Date: Not reported
Activity Group: Compliance Monitoring
Activity Type: Inspection/Evaluation
Activity Status: Not reported

Region Code: 01
Programmatic ID: AIR MA0000002511800299
Facility Registry ID: 110010425968
Air Operating Status Code: OPR
Default Air Classification Code: SMI
Air Program: State Implementation Plan for National Primary and Secondary Ambient Air Quality Standards
Activity Date: 1994-06-01 00:00:00
Activity Status Date: Not reported
Activity Group: Compliance Monitoring
Activity Type: Inspection/Evaluation
Activity Status: Not reported

Region Code: 01
Programmatic ID: AIR MA0000002511800299
Facility Registry ID: 110010425968
Air Operating Status Code: OPR
Default Air Classification Code: SMI
Air Program: State Implementation Plan for National Primary and Secondary Ambient Air Quality Standards
Activity Date: 1995-01-17 00:00:00
Activity Status Date: Not reported
Activity Group: Compliance Monitoring
Activity Type: Inspection/Evaluation
Activity Status: Not reported

Region Code: 01
Programmatic ID: AIR MA0000002511800299
Facility Registry ID: 110010425968
Air Operating Status Code: OPR
Default Air Classification Code: SMI
Air Program: State Implementation Plan for National Primary and Secondary Ambient Air Quality Standards
Activity Date: 1997-04-11 00:00:00
Activity Status Date: Not reported
Activity Group: Compliance Monitoring

MCI SHIRLEY (Continued) **1001025680**

Activity Type: Inspection/Evaluation
Activity Status: Not reported

Region Code: 01
Programmatic ID: AIR MA0000002511800299
Facility Registry ID: 110010425968
Air Operating Status Code: OPR
Default Air Classification Code: SMI
Air Program: State Implementation Plan for National Primary and Secondary Ambient Air Quality Standards
Activity Date: 1997-05-01 00:00:00
Activity Status Date: Not reported
Activity Group: Compliance Monitoring
Activity Type: Inspection/Evaluation
Activity Status: Not reported

Region Code: 01
Programmatic ID: AIR MA0000002511800299
Facility Registry ID: 110010425968
Air Operating Status Code: OPR
Default Air Classification Code: SMI
Air Program: State Implementation Plan for National Primary and Secondary Ambient Air Quality Standards
Activity Date: 1998-03-03 00:00:00
Activity Status Date: Not reported
Activity Group: Compliance Monitoring
Activity Type: Inspection/Evaluation
Activity Status: Not reported

Region Code: 01
Programmatic ID: AIR MA0000002511800299
Facility Registry ID: 110010425968
Air Operating Status Code: OPR
Default Air Classification Code: SMI
Air Program: State Implementation Plan for National Primary and Secondary Ambient Air Quality Standards
Activity Date: 1999-03-11 00:00:00
Activity Status Date: Not reported
Activity Group: Compliance Monitoring
Activity Type: Inspection/Evaluation
Activity Status: Not reported

Region Code: 01
Programmatic ID: AIR MA0000002511800299
Facility Registry ID: 110010425968
Air Operating Status Code: OPR
Default Air Classification Code: SMI
Air Program: State Implementation Plan for National Primary and Secondary Ambient Air Quality Standards
Activity Date: 2000-05-03 00:00:00
Activity Status Date: Not reported
Activity Group: Compliance Monitoring
Activity Type: Inspection/Evaluation
Activity Status: Not reported

Region Code: 01
Programmatic ID: AIR MA0000002511800299
Facility Registry ID: 110010425968
Air Operating Status Code: OPR
Default Air Classification Code: SMI
Air Program: State Implementation Plan for National Primary and Secondary Ambient Air Quality Standards

MCI SHIRLEY (Continued) **1001025680**

Activity Date:	2001-03-14 00:00:00
Activity Status Date:	Not reported
Activity Group:	Compliance Monitoring
Activity Type:	Inspection/Evaluation
Activity Status:	Not reported
Region Code:	01
Programmatic ID:	AIR MA0000002511800299
Facility Registry ID:	110010425968
Air Operating Status Code:	OPR
Default Air Classification Code:	SMI
Air Program:	State Implementation Plan for National Primary and Secondary Ambient Air Quality Standards
Activity Date:	2002-04-22 00:00:00
Activity Status Date:	Not reported
Activity Group:	Compliance Monitoring
Activity Type:	Inspection/Evaluation
Activity Status:	Not reported
Region Code:	01
Programmatic ID:	AIR MA0000002511800299
Facility Registry ID:	110010425968
Air Operating Status Code:	OPR
Default Air Classification Code:	SMI
Air Program:	State Implementation Plan for National Primary and Secondary Ambient Air Quality Standards
Activity Date:	2003-04-14 00:00:00
Activity Status Date:	Not reported
Activity Group:	Compliance Monitoring
Activity Type:	Inspection/Evaluation
Activity Status:	Not reported
Region Code:	01
Programmatic ID:	AIR MA0000002511800299
Facility Registry ID:	110010425968
Air Operating Status Code:	OPR
Default Air Classification Code:	SMI
Air Program:	State Implementation Plan for National Primary and Secondary Ambient Air Quality Standards
Activity Date:	2004-03-19 00:00:00
Activity Status Date:	Not reported
Activity Group:	Compliance Monitoring
Activity Type:	Inspection/Evaluation
Activity Status:	Not reported
Region Code:	01
Programmatic ID:	AIR MA0000002511800299
Facility Registry ID:	110010425968
Air Operating Status Code:	OPR
Default Air Classification Code:	SMI
Air Program:	State Implementation Plan for National Primary and Secondary Ambient Air Quality Standards
Activity Date:	2005-04-12 00:00:00
Activity Status Date:	Not reported
Activity Group:	Compliance Monitoring
Activity Type:	Inspection/Evaluation
Activity Status:	Not reported
Region Code:	01
Programmatic ID:	AIR MA0000002511800299
Facility Registry ID:	110010425968

MCI SHIRLEY (Continued) **1001025680**

Air Operating Status Code:	OPR
Default Air Classification Code:	SMI
Air Program:	State Implementation Plan for National Primary and Secondary Ambient Air Quality Standards
Activity Date:	2005-07-21 00:00:00
Activity Status Date:	Not reported
Activity Group:	Compliance Monitoring
Activity Type:	Inspection/Evaluation
Activity Status:	Not reported

Region Code:	01
Programmatic ID:	AIR MA0000002511800299
Facility Registry ID:	110010425968
Air Operating Status Code:	OPR
Default Air Classification Code:	SMI
Air Program:	State Implementation Plan for National Primary and Secondary Ambient Air Quality Standards
Activity Date:	2006-12-01 00:00:00
Activity Status Date:	Not reported
Activity Group:	Compliance Monitoring
Activity Type:	Inspection/Evaluation
Activity Status:	Not reported

Region Code:	01
Programmatic ID:	AIR MA0000002511800299
Facility Registry ID:	110010425968
Air Operating Status Code:	OPR
Default Air Classification Code:	SMI
Air Program:	State Implementation Plan for National Primary and Secondary Ambient Air Quality Standards
Activity Date:	2007-02-05 00:00:00
Activity Status Date:	Not reported
Activity Group:	Compliance Monitoring
Activity Type:	Inspection/Evaluation
Activity Status:	Not reported

Region Code:	01
Programmatic ID:	AIR MA0000002511800299
Facility Registry ID:	110010425968
Air Operating Status Code:	OPR
Default Air Classification Code:	SMI
Air Program:	State Implementation Plan for National Primary and Secondary Ambient Air Quality Standards
Activity Date:	2009-05-15 00:00:00
Activity Status Date:	Not reported
Activity Group:	Compliance Monitoring
Activity Type:	Inspection/Evaluation
Activity Status:	Not reported

Region Code:	01
Programmatic ID:	AIR MA0000002511800299
Facility Registry ID:	110010425968
Air Operating Status Code:	OPR
Default Air Classification Code:	SMI
Air Program:	State Implementation Plan for National Primary and Secondary Ambient Air Quality Standards
Activity Date:	2011-12-16 00:00:00
Activity Status Date:	Not reported
Activity Group:	Compliance Monitoring
Activity Type:	Inspection/Evaluation
Activity Status:	Not reported

MCI SHIRLEY (Continued) **1001025680**

Region Code:	01
Programmatic ID:	AIR MA0000002511800299
Facility Registry ID:	110010425968
Air Operating Status Code:	OPR
Default Air Classification Code:	SMI
Air Program:	State Implementation Plan for National Primary and Secondary Ambient Air Quality Standards
Activity Date:	2012-08-20 00:00:00
Activity Status Date:	Not reported
Activity Group:	Compliance Monitoring
Activity Type:	Inspection/Evaluation
Activity Status:	Not reported

Region Code:	01
Programmatic ID:	AIR MA0000002511800299
Facility Registry ID:	110010425968
Air Operating Status Code:	OPR
Default Air Classification Code:	SMI
Air Program:	The Mandatory Greenhouse Gas Reporting Rule
Activity Date:	Not reported
Activity Status Date:	2015-06-01 00:00:00
Activity Group:	Enforcement Action
Activity Type:	Administrative - Informal
Activity Status:	Achieved

FINDS:

Registry ID: 110010425968

Environmental Interest/Information System

AFS (Aerometric Information Retrieval System (AIRS) Facility Subsystem) replaces the former Compliance Data System (CDS), the National Emission Data System (NEDS), and the Storage and Retrieval of Aerometric Data (SAROAD). AIRS is the national repository for information concerning airborne pollution in the United States. AFS is used to track emissions and compliance data from industrial plants. AFS data are utilized by states to prepare State Implementation Plans to comply with regulatory programs and by EPA as an input for the estimation of total national emissions. AFS is undergoing a major redesign to support facility operating permits required under Title V of the Clean Air Act.

COMMUNITY WATER SYSTEM

AIR SYNTHETIC MINOR

AIR EMISSIONS CLASSIFICATION UNKNOWN

WATER TREATMENT PLANT

RCRAInfo is a national information system that supports the Resource Conservation and Recovery Act (RCRA) program through the tracking of events and activities related to facilities that generate, transport, and treat, store, or dispose of hazardous waste. RCRAInfo allows RCRA program staff to track the notification, permit, compliance, and corrective action activities required under RCRA.

MCI SHIRLEY (Continued) **1001025680**

ECHO:
Envid: 1001025680
Registry ID: 110010425968
DFR URL: http://echo.epa.gov/detailed_facility_report?fid=110010425968

II1626 **OPTOMETRICS CORPORATION** **HW GEN** **S112550609**
East **8 NEMCO WAY** **N/A**
> 1 **AYER, MA 01432**
3.795 mi.
20039 ft. **Site 8 of 11 in cluster II**

Relative:
Lower

Actual:
264 ft.

HW GEN:
EPA Id: MAC300016359
RCRA Generator Status: SQG
State Generator Status: SQG-MA

II1627 **KB TRANSPORT** **RGA HWS** **S115027148**
East **2 NEMCO WAY** **N/A**
> 1 **AYER, MA**
3.796 mi.
20043 ft. **Site 9 of 11 in cluster II**

Relative:
Lower

Actual:
264 ft.

RGA HWS:

2012	KB TRANSPORT	2 NEMCO WAY
2011	KB TRANSPORT	2 NEMCO WAY
2010	KB TRANSPORT	2 NEMCO WAY
2009	KB TRANSPORT	2 NEMCO WAY
2008	KB TRANSPORT	2 NEMCO WAY
2007	KB TRANSPORT	2 NEMCO WAY
2006	KB TRANSPORT	2 NEMCO WAY
2005	KB TRANSPORT	2 NEMCO WAY
2004	KB TRANSPORT	2 NEMCO WAY

II1628 **VERYFINE PRODUCTS** **FINDS** **1016099712**
East **2 NEMCO WAY** **ECHO** **N/A**
> 1 **AYER, MA 01432**
3.796 mi.
20043 ft. **Site 10 of 11 in cluster II**

Relative:
Lower

Actual:
264 ft.

FINDS:

Registry ID: 110010325451

Environmental Interest/Information System
AFS (Aerometric Information Retrieval System (AIRS) Facility Subsystem) replaces the former Compliance Data System (CDS), the National Emission Data System (NEDS), and the Storage and Retrieval of Aerometric Data (SAROAD). AIRS is the national repository for information concerning airborne pollution in the United States. AFS is used to track emissions and compliance data from industrial plants. AFS data are utilized by states to prepare State Implementation Plans to comply with regulatory programs and by EPA as an input for the estimation of total national emissions. AFS is undergoing a major redesign to support facility operating permits required under Title V

VERYFINE PRODUCTS (Continued) **1016099712**

of the Clean Air Act.

AIR EMISSIONS CLASSIFICATION UNKNOWN

AIR MINOR

ECHO:

Envid:	1016099712
Registry ID:	110010325451
DFR URL:	http://echo.epa.gov/detailed_facility_report?fid=110010325451

II1629 **NO LOCATION AID** **RGA HWS** **S115034901**
East **2 NEMCO WAY** **N/A**
> 1 **AYER, MA**
3.796 mi.
20043 ft. **Site 11 of 11 in cluster II**

Relative:
Lower

Actual:
264 ft.

RGA HWS:

2003	NO LOCATION AID	2 NEMCO WAY
2002	NO LOCATION AID	2 NEMCO WAY

IM1630 **LEAD** **S107363328**
NNE **50 BLOSSOM LN** **N/A**
> 1 **GROTON, MA 01450**
3.802 mi.
20076 ft. **Site 2 of 2 in cluster IM**

Relative:
Higher

Actual:
375 ft.

LEAD:

Community:	Groton
Unit:	Not reported
Inspector Name:	James Flint
Inspector License Number:	2493
Activity Type:	INSPECT
Activity Date:	01/23/1996
Start Work Date:	Not reported
Activity Descriptions:	Comprehensive Initial Inspection
Outcomes:	No Hazards Found

Community:	Groton
Unit:	Not reported
Inspector Name:	James Flint
Inspector License Number:	2493
Activity Type:	COMPLIANCE
Activity Date:	01/23/1996
Start Work Date:	Not reported
Activity Descriptions:	Letter of Full Initial Insp Comp
Outcomes:	Issued

IJ1631 **EDR Hist Auto** **1015556561**
SW **57 LANCASTER RD** **N/A**
> 1 **SHIRLEY, MA 01464**
3.804 mi.
20087 ft. **Site 3 of 3 in cluster IJ**

Relative:
Higher

Actual:
356 ft.

EDR Historical Auto Stations:

Name: WARILAS AUTO REPAIR & SALES
Year: 2002
Address: 57 LANCASTER RD

Name: WARILAS AUTO REPAIR & SALES
Year: 2003
Address: 57 LANCASTER RD

IP1632 **SHANKLIN CORP** **FINDS** **1016107093**
East **100 WESTFORD RD** **ECHO** **N/A**
> 1 **AYER, MA 01432**
3.806 mi.
20097 ft. **Site 1 of 4 in cluster IP**

Relative:
Higher

Actual:
272 ft.

FINDS:

Registry ID: 110001952432

Environmental Interest/Information System

AFS (Aerometric Information Retrieval System (AIRS) Facility Subsystem) replaces the former Compliance Data System (CDS), the National Emission Data System (NEDS), and the Storage and Retrieval of Aerometric Data (SAROAD). AIRS is the national repository for information concerning airborne pollution in the United States. AFS is used to track emissions and compliance data from industrial plants. AFS data are utilized by states to prepare State Implementation Plans to comply with regulatory programs and by EPA as an input for the estimation of total national emissions. AFS is undergoing a major redesign to support facility operating permits required under Title V of the Clean Air Act.

AIR EMISSIONS CLASSIFICATION UNKNOWN

US EPA TRIS (Toxics Release Inventory System) contains information from facilities on the amounts of over 300 listed toxic chemicals that these facilities release directly to air, water, land, or that are transported off-site.

RCRAInfo is a national information system that supports the Resource Conservation and Recovery Act (RCRA) program through the tracking of events and activities related to facilities that generate, transport, and treat, store, or dispose of hazardous waste. RCRAInfo allows RCRA program staff to track the notification, permit, compliance, and corrective action activities required under RCRA.

MA-EPICS - Massachussetts Environmental Protection Integrated Computer System

AIR MINOR

ECHO:

SHANKLIN CORP (Continued) **1016107093**

Envid: 1016107093
Registry ID: 110001952432
DFR URL: http://echo.epa.gov/detailed_facility_report?fid=110001952432

IP1633 **SHANKLIN CORP** **RCRA-SQG** **1000316835**
East **100 WESTFORD RD** **US AIRS** **MAD001413343**
> 1 **AYER, MA 01432**
3.806 mi.
20097 ft. **Site 2 of 4 in cluster IP**

Relative:
Higher

Actual:
272 ft.

RCRA-SQG:
Date form received by agency: 08/04/2004
Facility name: SHANKLIN CORP
Facility address: 100 WESTFORD RD
AYER, MA 01432
EPA ID: MAD001413343
Contact: STEVEN TOMASSO
Contact address: 100 WESTFORD RD
AYER, MA 01432
Contact country: US
Contact telephone: (508) 772-2090
Contact email: Not reported
EPA Region: 01
Land type: Private
Classification: Small Small Quantity Generator
Description: Handler: generates more than 100 and less than 1000 kg of hazardous waste during any calendar month and accumulates less than 6000 kg of hazardous waste at any time; or generates 100 kg or less of hazardous waste during any calendar month, and accumulates more than 1000 kg of hazardous waste at any time

Owner/Operator Summary:
Owner/operator name: SHANKLIN CORP
Owner/operator address: 100 WESTFORD RD
AYER, MA 01432
Owner/operator country: US
Owner/operator telephone: Not reported
Legal status: Private
Owner/Operator Type: Operator
Owner/Op start date: 03/01/1969
Owner/Op end date: Not reported

Handler Activities Summary:
U.S. importer of hazardous waste: No
Mixed waste (haz. and radioactive): No
Recycler of hazardous waste: No
Transporter of hazardous waste: No
Treater, storer or disposer of HW: No
Underground injection activity: No
On-site burner exemption: No
Furnace exemption: No
Used oil fuel burner: No
Used oil processor: No
User oil refiner: No
Used oil fuel marketer to burner: No
Used oil Specification marketer: No
Used oil transfer facility: No

SHANKLIN CORP (Continued) **1000316835**

Used oil transporter: No

. Waste code: D001
. Waste name: IGNITABLE WASTE

. Waste code: MA01
. Waste name: WASTE OIL

Historical Generators:
Date form received by agency: 10/20/1985
Site name: SHANKLIN CORP
Classification: Small Quantity Generator

. Waste code: D001
. Waste name: IGNITABLE WASTE

Facility Has Received Notices of Violations:
Regulation violated: SR - 253(10a)
Area of violation: State Statute or Regulation
Date violation determined: 07/30/2004
Date achieved compliance: 07/30/2004
Violation lead agency: State
Enforcement action: WRITTEN INFORMAL
Enforcement action date: 11/10/2004
Enf. disposition status: Not reported
Enf. disp. status date: Not reported
Enforcement lead agency: State
Proposed penalty amount: Not reported
Final penalty amount: Not reported
Paid penalty amount: Not reported

Regulation violated: SR - 351(9)
Area of violation: Generators - General
Date violation determined: 11/11/1991
Date achieved compliance: 11/11/1996
Violation lead agency: State
Enforcement action: Not reported
Enforcement action date: Not reported
Enf. disposition status: Not reported
Enf. disp. status date: Not reported
Enforcement lead agency: Not reported
Proposed penalty amount: Not reported
Final penalty amount: Not reported
Paid penalty amount: Not reported

Regulation violated: Not reported
Area of violation: Generators - General
Date violation determined: 05/07/1986
Date achieved compliance: 05/12/1986
Violation lead agency: State
Enforcement action: WRITTEN INFORMAL
Enforcement action date: 05/07/1986
Enf. disposition status: Not reported
Enf. disp. status date: Not reported
Enforcement lead agency: State
Proposed penalty amount: Not reported

SHANKLIN CORP (Continued) **1000316835**

Final penalty amount: Not reported
Paid penalty amount: Not reported

Evaluation Action Summary:
Evaluation date: 05/23/2013
Evaluation: COMPLIANCE EVALUATION INSPECTION ON-SITE
Area of violation: Not reported
Date achieved compliance: Not reported
Evaluation lead agency: State

Evaluation date: 07/30/2004
Evaluation: COMPLIANCE EVALUATION INSPECTION ON-SITE
Area of violation: State Statute or Regulation
Date achieved compliance: 07/30/2004
Evaluation lead agency: State

Evaluation date: 11/11/1991
Evaluation: COMPLIANCE EVALUATION INSPECTION ON-SITE
Area of violation: Generators - General
Date achieved compliance: 11/11/1996
Evaluation lead agency: State

Evaluation date: 05/07/1986
Evaluation: COMPLIANCE EVALUATION INSPECTION ON-SITE
Area of violation: Generators - General
Date achieved compliance: 05/12/1986
Evaluation lead agency: State

US AIRS MINOR:
Envid: 1000316835
Region Code: 01
Programmatic ID: AIR MA0000002512100926
Facility Registry ID: 110001952432
D and B Number: Not reported
Primary SIC Code: 3565
NAICS Code: 333993
Default Air Classification Code: MIN
Facility Type of Ownership Code: POF
Air CMS Category Code: OTH
HPV Status: Not reported

US AIRS MINOR:
Region Code: 01
Programmatic ID: AIR MA0000002512100926
Facility Registry ID: 110001952432
Air Operating Status Code: OPR
Default Air Classification Code: MIN
Air Program: State Implementation Plan for National Primary and Secondary Ambient Air Quality Standards
Activity Date: 1989-01-31 00:00:00
Activity Status Date: Not reported
Activity Group: Compliance Monitoring
Activity Type: Inspection/Evaluation
Activity Status: Not reported

Region Code: 01
Programmatic ID: AIR MA0000002512100926
Facility Registry ID: 110001952432
Air Operating Status Code: OPR

SHANKLIN CORP (Continued) **1000316835**

Default Air Classification Code: MIN
Air Program: State Implementation Plan for National Primary and Secondary Ambient Air Quality Standards
Activity Date: 1992-01-27 00:00:00
Activity Status Date: Not reported
Activity Group: Compliance Monitoring
Activity Type: Inspection/Evaluation
Activity Status: Not reported

Region Code: 01
Programmatic ID: AIR MA0000002512100926
Facility Registry ID: 110001952432
Air Operating Status Code: OPR
Default Air Classification Code: MIN
Air Program: State Implementation Plan for National Primary and Secondary Ambient Air Quality Standards
Activity Date: 1995-02-23 00:00:00
Activity Status Date: Not reported
Activity Group: Compliance Monitoring
Activity Type: Inspection/Evaluation
Activity Status: Not reported

Region Code: 01
Programmatic ID: AIR MA0000002512100926
Facility Registry ID: 110001952432
Air Operating Status Code: OPR
Default Air Classification Code: MIN
Air Program: State Implementation Plan for National Primary and Secondary Ambient Air Quality Standards
Activity Date: 1999-01-27 00:00:00
Activity Status Date: Not reported
Activity Group: Compliance Monitoring
Activity Type: Inspection/Evaluation
Activity Status: Not reported

Region Code: 01
Programmatic ID: AIR MA0000002512100926
Facility Registry ID: 110001952432
Air Operating Status Code: OPR
Default Air Classification Code: MIN
Air Program: State Implementation Plan for National Primary and Secondary Ambient Air Quality Standards
Activity Date: 2003-02-28 00:00:00
Activity Status Date: Not reported
Activity Group: Compliance Monitoring
Activity Type: Inspection/Evaluation
Activity Status: Not reported

Region Code: 01
Programmatic ID: AIR MA0000002512100926
Facility Registry ID: 110001952432
Air Operating Status Code: OPR
Default Air Classification Code: MIN
Air Program: State Implementation Plan for National Primary and Secondary Ambient Air Quality Standards
Activity Date: 2004-07-30 00:00:00
Activity Status Date: Not reported
Activity Group: Compliance Monitoring
Activity Type: Inspection/Evaluation
Activity Status: Not reported

Region Code: 01

SHANKLIN CORP (Continued) **1000316835**

Programmatic ID:	AIR MA0000002512100926
Facility Registry ID:	110001952432
Air Operating Status Code:	OPR
Default Air Classification Code:	MIN
Air Program:	State Implementation Plan for National Primary and Secondary Ambient Air Quality Standards
Activity Date:	2013-05-23 00:00:00
Activity Status Date:	Not reported
Activity Group:	Compliance Monitoring
Activity Type:	Inspection/Evaluation
Activity Status:	Not reported

IP1634 **SHANKLIN CORP** **HW GEN** **S112293453**
East **100 WESTFORD RD** **TIER 2** **N/A**
> 1 **AYER, MA 01432**
3.806 mi.
20097 ft. **Site 3 of 4 in cluster IP**

Relative:
Higher

Actual:
272 ft.

HW GEN:

EPA Id:	MAD001413343
RCRA Generator Status:	SQG
State Generator Status:	SQG-MA

TIER 2:

Report Year:	2014
Facility Id:	FATR2014AHW3A7002V1T
Facility Dept:	Not reported
Latitude:	42.57040
Longitude:	-71.53099
Mailing Address:	Not reported
Mailing City/State/Zip:	Not reported
Mailing Country:	Not reported
Notes:	Not reported
All Chemicals Same As Last Yr:	Not reported
Date Signed:	2/26/2015
Dike Or Other Safeguard:	Not reported
Failed Validation:	Not reported
Date Modified:	04/03/2015
Fees Total:	Not reported
Num Of Employees:	165
Site Coord Abbreviated?:	Not reported
Site Map:	Not reported
State Label Code:	MA2014
Submitted By:	Judi Vazquez, EHS
Validation Report:	Not reported
Fire District:	Not reported
Latlong Location Description:	Not reported
Latlong Method:	Not reported

Record Key:	FDTR2014AHW3A7003V29
Id:	333993
Type:	NAICS
Description:	Packaging Machinery Manufacturing
Last Modified:	2/26/2015

Record Key:	FDTR2014AHW3A7004V29
Id:	06-514-8728

SHANKLIN CORP (Continued) **S112293453**

Type:	Dun & Bradstreet
Description:	Not reported
Last Modified:	2/26/2015

Contact:

Report Year:	2014
Contact Record Id:	CTTR2014AHW4NN006122
Title:	Director of Operations
Contact Name:	Drew
Contact Email:	walter.drew@sealedair.com
Contact Mail Address:	100 Westford Road
Contact Mail City:	Ayer
Contact Mail State:	MA
Contact Mail Zip:	01432
Contact Mail Country:	USA
Contact1 Type:	Emergency Contact
Contact2 Type:	Fac. Emergency Coordinator
Contact3 Type:	Not reported
Contact4 Type:	Not reported
Modification Date:	2/26/2015

Contact:

Report Year:	2014
Contact Record Id:	CTTR2014AHW4V300DL10
Title:	EHS
Contact Name:	Vazquez
Contact Email:	judi.vazquez@sealedair.com
Contact Mail Address:	100 Westford Avenue
Contact Mail City:	Ayer
Contact Mail State:	MA
Contact Mail Zip:	01432
Contact Mail Country:	USA
Contact1 Type:	Emergency Contact
Contact2 Type:	Tier II Information Contact
Contact3 Type:	Submitter
Contact4 Type:	Not reported
Modification Date:	2/26/2015

Contact:

Report Year:	2014
Contact Record Id:	CTTR2014AHW4ZC00J9DZ
Title:	Not reported
Contact Name:	Sealed Air Corporation
Contact Email:	walter.drew@sealedair.com
Contact Mail Address:	200 Riverfront Blvd.
Contact Mail City:	Elmwood Park
Contact Mail State:	NJ
Contact Mail Zip:	07407-1033
Contact Mail Country:	USA
Contact1 Type:	Parent Company
Contact2 Type:	Owner / Operator
Contact3 Type:	Not reported
Contact4 Type:	Not reported
Modification Date:	2/26/2015

SHANKLIN CORP (Continued) **S112293453**

Contact:

Report Year:	2014
Contact Record Id:	CTTR2014AHW52Z00PE7K
Title:	Director of Manufacturing
Contact Name:	Marquart
Contact Email:	regina.marquart@sealedair.com
Contact Mail Address:	100 Westford Road
Contact Mail City:	Ayer
Contact Mail State:	MA
Contact Mail Zip:	01432
Contact Mail Country:	USA
Contact1 Type:	Emergency Contact
Contact2 Type:	Not reported
Contact3 Type:	Not reported
Contact4 Type:	Not reported
Modification Date:	2/26/2015

Chemicals:

Acute:	T
Ave Amount:	730.1
Ave Amount Code:	03
Chem Inv Record Id:	CVTR2014AHW57000UWZ8
Chem Same As Last Yr:	Not reported
Chronic:	Not reported
CICAS:	7664-93-9
CI EHS Chemical:	T
CI Last Modified:	2/26/2015
Days On Site:	365
Entered Chemical Name:	SULFURIC ACID
Fire:	Not reported
Gas:	Not reported
Liquid:	T
Max Amount:	730.1
Max Amount Code:	03
Max Amt Container:	111.33
Mixture:	T
Pressure:	Not reported
Pure:	Not reported
Reactive:	Not reported
Solid:	Not reported
State01 Checkbox:	Not reported
State01 Number:	0
State01 Text:	Substance is not shipped. Stored in batteries on fork lifts, sky lifts, etc. throughout the facility
State02 Checkbox:	Not reported
State02 Number:	0
State02 Text:	Week
State03 Checkbox:	Not reported
State03 Number:	0
State03 Text:	Not reported
State04 Checkbox:	Not reported
State04 Number:	0
State04 Text:	Liquid
State05 Checkbox:	Not reported
State05 Text:	Not reported
State06 Checkbox:	Not reported

SHANKLIN CORP (Continued) **S112293453**

State06 Text: Not reported
State07 Checkbox: T
State07 Text: Not shipped. Sulfuric acid is in batteries on fork lifts, sky lifts, etc. throughout the facility.
State1 Contact Field: Not shipped. Sulfuric acid is in batteries on fork lifts, sky lifts, etc. throughout the facility.
State Label Code: MA2014
Trade Secret: Not reported

Location:
Record Key: CLTR2014AHW5EH00VD87
Chem Inv Record Id: CVTR2014AHW57000UWZ8
Type Code: Battery
Pressure Code: Ambient pressure
Temperature Code: Ambient temperature
Location: Batteries in Fork Lifts, Sky Lifts, etc. throughout facility (total for all)
Amount: 730.1
Amount Unit: pounds
Last Modified: 2/26/2015

IN1635 **EDR Hist Auto** **1015665857**
North **9 SOUTH RD** **N/A**
> 1 **PEPPERELL, MA 01463**
3.810 mi.
20118 ft. **Site 2 of 3 in cluster IN**

Relative:
Lower

Actual:
201 ft.

EDR Historical Auto Stations:
Name: NASHOBA VALLEY AUTO BODY
Year: 2010
Address: 9 SOUTH RD

IQ1636 **CATANIA SPAGNA** **SHWS** **S112560531**
East **1 NEMCO WAY** **RELEASE** **N/A**
> 1 **AYER, MA 01432** **HW GEN**
3.812 mi.
20126 ft. **Site 1 of 8 in cluster IQ**

Relative:
Lower

Actual:
261 ft.

SHWS:
Release Tracking Number/Current Status: 2-0019411 / PSNC
Release Town: AYER
Notification Date: 01/23/2015
Category: TWO HR
Associated ID: Not reported
Current Status: **PSNC**
Status Date: 05/27/2015
Phase: Not reported
Response Action Outcome: -
Oil Or Haz Material: Oil
Location Type: INDUSTRIAL
Source: DRUMS

CATANIA SPAGNA (Continued) **S112560531**

Click here to access the MA DEP site for this facility:

Chemicals:

Chemical:	VEGETABLE OIL
Quantity:	300 gallons

Actions:

Action Type:	Immediate Response Action
Action Status:	Oral Approval of Plan or Action
Action Date:	1/23/2015
Response Action Outcome:	Not reported
Action Type:	Release Disposition
Action Status:	Reportable Release under MGL 21E
Action Date:	1/23/2015
Response Action Outcome:	Not reported
Action Type:	A Notice sent to a Potentially Responsible Party (PRP)
Action Status:	A MassDEP piece of correspondence was issued (approvals, NORs, etc.
Action Date:	2/20/2015
Response Action Outcome:	Not reported
Action Type:	Immediate Response Action
Action Status:	Written Plan Received
Action Date:	3/16/2015
Response Action Outcome:	Not reported
Action Type:	RNFE
Action Status:	Transmittal, Notice, or Notification Received
Action Date:	3/16/2015
Response Action Outcome:	Not reported
Action Type:	Response Action Outcome - RAO
Action Status:	PSNRCD
Action Date:	5/27/2015
Response Action Outcome:	Not reported

Release:

Release Tracking Number/Current Status:	2-0019411 / PSNC
Primary ID:	Not reported
Official City:	AYER
Notification:	01/23/2015
Category:	TWO HR
Status Date:	05/27/2015
Phase:	Not reported
Response Action Outcome:	-
Oil / Haz Material Type:	Oil

Click here to access the MA DEP site for this facility:

HW GEN:

EPA Id:	MV9787727900

CATANIA SPAGNA (Continued) **S112560531**

RCRA Generator Status: VSQG
State Generator Status: Not reported

IQ1637
East
> 1
3.812 mi.
20126 ft.

CATANIA-SPAGNA
1 NEMCO WAY
AYER, MA 01432

ICIS **1007129605**
FINDS **N/A**
ECHO

Site 2 of 8 in cluster IQ

Relative:
Lower

Actual:
261 ft.

ICIS:

Enforcement Action ID:	01-2004-9152
FRS ID:	110054612656
Program ID:	OSHA-OIS 980656888
Action Name:	CATANIA-SPAGNA
Full Address:	1 NEMCO WAY 1 NEMCO WAY AYER MA 01432
State:	Massachusetts
Facility Name:	CATANIA-SPAGNA
Facility Address:	1 NEMCO WAY AYER, MA 01432
Enforcement Action Type:	CWA 311B6B2 AO For Class II Penalty
Facility County:	MIDDLESEX
EPA Region #:	1

Enforcement Action ID:	01-2004-9152
FRS ID:	110054612656
Program ID:	OSHA-OIS 1007228528
Action Name:	CATANIA-SPAGNA
Full Address:	1 NEMCO WAY 1 NEMCO WAY AYER MA 01432
State:	Massachusetts
Facility Name:	CATANIA-SPAGNA
Facility Address:	1 NEMCO WAY AYER, MA 01432
Enforcement Action Type:	CWA 311B6B2 AO For Class II Penalty
Facility County:	MIDDLESEX
EPA Region #:	1

Enforcement Action ID:	01-2004-9152
FRS ID:	110054612656
Program ID:	OIL R1-MA-00227
Action Name:	CATANIA-SPAGNA
Full Address:	1 NEMCO WAY 1 NEMCO WAY AYER MA 01432
State:	Massachusetts
Facility Name:	CATANIA-SPAGNA
Facility Address:	1 NEMCO WAY AYER, MA 01432
Enforcement Action Type:	CWA 311B6B2 AO For Class II Penalty
Facility County:	MIDDLESEX
EPA Region #:	1

Enforcement Action ID:	01-2004-9152
FRS ID:	110054612656
Program ID:	MA-EPICS 507467
Action Name:	CATANIA-SPAGNA
Full Address:	1 NEMCO WAY 1 NEMCO WAY AYER MA 01432
State:	Massachusetts
Facility Name:	CATANIA-SPAGNA
Facility Address:	1 NEMCO WAY AYER, MA 01432

CATANIA-SPAGNA (Continued) **1007129605**

Enforcement Action Type: CWA 311B6B2 AO For Class II Penalty
Facility County: MIDDLESEX
EPA Region #: 1

Enforcement Action ID: 01-2004-9152
FRS ID: 110054612656
Program ID: FRS 110054612656
Action Name: CATANIA-SPAGNA
Full Address: 1 NEMCO WAY 1 NEMCO WAY AYER MA 01432
State: Massachusetts
Facility Name: CATANIA-SPAGNA
Facility Address: 1 NEMCO WAY
AYER, MA 01432
Enforcement Action Type: CWA 311B6B2 AO For Class II Penalty
Facility County: MIDDLESEX
EPA Region #: 1

Enforcement Action ID: 01-2004-9152
FRS ID: 110054612656
Program ID: OSHA-OIS 998948408
Action Name: CATANIA-SPAGNA
Full Address: 1 NEMCO WAY 1 NEMCO WAY AYER MA 01432
State: Massachusetts
Facility Name: CATANIA-SPAGNA
Facility Address: 1 NEMCO WAY
AYER, MA 01432
Enforcement Action Type: CWA 311B6B2 AO For Class II Penalty
Facility County: MIDDLESEX
EPA Region #: 1

Enforcement Action ID: 01-2004-9006
FRS ID: 110054612656
Program ID: OSHA-OIS 980656888
Action Name: CATANIA-SPAGNA CORPORATION
Full Address: 1 NEMCO WAY 1 NEMCO WAY AYER MA 01432
State: Massachusetts
Facility Name: CATANIA-SPAGNA
Facility Address: 1 NEMCO WAY
AYER, MA 01432
Enforcement Action Type: CWA 311B6B2 AO For Class II Penalty
Facility County: MIDDLESEX
EPA Region #: 1

Enforcement Action ID: 01-2004-9006
FRS ID: 110054612656
Program ID: OSHA-OIS 1007228528
Action Name: CATANIA-SPAGNA CORPORATION
Full Address: 1 NEMCO WAY 1 NEMCO WAY AYER MA 01432
State: Massachusetts
Facility Name: CATANIA-SPAGNA
Facility Address: 1 NEMCO WAY
AYER, MA 01432
Enforcement Action Type: CWA 311B6B2 AO For Class II Penalty
Facility County: MIDDLESEX
EPA Region #: 1

Enforcement Action ID: 01-2004-9006

CATANIA-SPAGNA (Continued) **1007129605**

FRS ID:	110054612656
Program ID:	OIL R1-MA-00227
Action Name:	CATANIA-SPAGNA CORPORATION
Full Address:	1 NEMCO WAY 1 NEMCO WAY AYER MA 01432
State:	Massachusetts
Facility Name:	CATANIA-SPAGNA
Facility Address:	1 NEMCO WAY AYER, MA 01432
Enforcement Action Type:	CWA 311B6B2 AO For Class II Penalty
Facility County:	MIDDLESEX
EPA Region #:	1

Enforcement Action ID:	01-2004-9006
FRS ID:	110054612656
Program ID:	MA-EPICS 507467
Action Name:	CATANIA-SPAGNA CORPORATION
Full Address:	1 NEMCO WAY 1 NEMCO WAY AYER MA 01432
State:	Massachusetts
Facility Name:	CATANIA-SPAGNA
Facility Address:	1 NEMCO WAY AYER, MA 01432
Enforcement Action Type:	CWA 311B6B2 AO For Class II Penalty
Facility County:	MIDDLESEX
EPA Region #:	1

Enforcement Action ID:	01-2004-9006
FRS ID:	110054612656
Program ID:	FRS 110054612656
Action Name:	CATANIA-SPAGNA CORPORATION
Full Address:	1 NEMCO WAY 1 NEMCO WAY AYER MA 01432
State:	Massachusetts
Facility Name:	CATANIA-SPAGNA
Facility Address:	1 NEMCO WAY AYER, MA 01432
Enforcement Action Type:	CWA 311B6B2 AO For Class II Penalty
Facility County:	MIDDLESEX
EPA Region #:	1

Enforcement Action ID:	01-2004-9006
FRS ID:	110054612656
Program ID:	OSHA-OIS 998948408
Action Name:	CATANIA-SPAGNA CORPORATION
Full Address:	1 NEMCO WAY 1 NEMCO WAY AYER MA 01432
State:	Massachusetts
Facility Name:	CATANIA-SPAGNA
Facility Address:	1 NEMCO WAY AYER, MA 01432
Enforcement Action Type:	CWA 311B6B2 AO For Class II Penalty
Facility County:	MIDDLESEX
EPA Region #:	1

Program ID:	FRS 110054612656
Facility Name:	CATANIA-SPAGNA
Address:	1 NEMCO WAY
Tribal Indicator:	N
Fed Facility:	No

CATANIA-SPAGNA (Continued) **1007129605**

NAIC Code: Not reported
SIC Code: Not reported

Program ID: MA-EPICS 507467
Facility Name: CATANIA-SPAGNA
Address: 1 NEMCO WAY
Tribal Indicator: N
Fed Facility: No
NAIC Code: Not reported
SIC Code: Not reported

Program ID: OIL R1-MA-00227
Facility Name: CATANIA-SPAGNA
Address: 1 NEMCO WAY
Tribal Indicator: N
Fed Facility: No
NAIC Code: Not reported
SIC Code: Not reported

Program ID: OSHA-OIS 1007228528
Facility Name: CATANIA-SPAGNA
Address: 1 NEMCO WAY
Tribal Indicator: N
Fed Facility: No
NAIC Code: Not reported
SIC Code: Not reported

Program ID: OSHA-OIS 980656888
Facility Name: CATANIA-SPAGNA
Address: 1 NEMCO WAY
Tribal Indicator: N
Fed Facility: No
NAIC Code: Not reported
SIC Code: Not reported

Program ID: OSHA-OIS 998948408
Facility Name: CATANIA-SPAGNA
Address: 1 NEMCO WAY
Tribal Indicator: N
Fed Facility: No
NAIC Code: Not reported
SIC Code: Not reported

Program ID: FRS 110054612656
Facility Name: CATANIA-SPAGNA
Address: 1 NEMCO WAY
Tribal Indicator: N
Fed Facility: No
NAIC Code: Not reported
SIC Code: Not reported

Program ID: MA-EPICS 507467
Facility Name: CATANIA-SPAGNA
Address: 1 NEMCO WAY
Tribal Indicator: N
Fed Facility: No
NAIC Code: Not reported

CATANIA-SPAGNA (Continued) **1007129605**

SIC Code: Not reported

Program ID: OIL R1-MA-00227
Facility Name: CATANIA-SPAGNA
Address: 1 NEMCO WAY
Tribal Indicator: N
Fed Facility: No
NAIC Code: Not reported
SIC Code: Not reported

Program ID: OSHA-OIS 1007228528
Facility Name: CATANIA-SPAGNA
Address: 1 NEMCO WAY
Tribal Indicator: N
Fed Facility: No
NAIC Code: Not reported
SIC Code: Not reported

Program ID: OSHA-OIS 980656888
Facility Name: CATANIA-SPAGNA
Address: 1 NEMCO WAY
Tribal Indicator: N
Fed Facility: No
NAIC Code: Not reported
SIC Code: Not reported

Program ID: OSHA-OIS 998948408
Facility Name: CATANIA-SPAGNA
Address: 1 NEMCO WAY
Tribal Indicator: N
Fed Facility: No
NAIC Code: Not reported
SIC Code: Not reported

FINDS:

Registry ID: 110054612656

Environmental Interest/Information System
FRP

MA-EPICS - Massachussetts Environmental Protection Integrated Computer System

ICIS (Integrated Compliance Information System) is the Integrated Compliance Information System and provides a database that, when complete, will contain integrated Enforcement and Compliance information across most of EPA's programs. The vision for ICIS is to replace EPA's independent databases that contain Enforcement data with a single repository for that information. Currently, ICIS contains all Federal Administrative and Judicial enforcement actions. This information is maintained in ICIS by EPA in the Regional offices and it Headquarters. A future release of ICIS will replace the Permit Compliance System (PCS) which supports the NPDES and will integrate that information with Federal actions already in the system. ICIS also has the capability to track other activities occurring in the Region that support Compliance and Enforcement programs. These include;

CATANIA-SPAGNA (Continued) **1007129605**

Incident Tracking, Compliance Assistance, and Compliance Monitoring.

ECHO:

Envid:	1007129605
Registry ID:	110054612656
DFR URL:	http://echo.epa.gov/detailed_facility_report?fid=110054612656

IQ1638 **OPTOMETRICS CORPORATION** **RCRA-SQG** **1014917022**
East **8 NEMCO WAY** **MAC300016359**
> 1 **AYER, MA 01432**
3.814 mi.
20138 ft. **Site 3 of 8 in cluster IQ**

Relative:
Lower

Actual:
258 ft.

RCRA-SQG:

Date form received by agency:	07/18/2011
Facility name:	OPTOMETRICS CORPORATION
Facility address:	8 NEMCO WAY AYER, MA 01432
EPA ID:	MAC300016359
Contact:	LISA HOMMEL
Contact address:	8 NEMCO WAY AYER, MA 014320000
Contact country:	US
Contact telephone:	(978) 772-1700
Contact email:	LMOMMEL@OPTOMETRICS.COM
EPA Region:	01
Land type:	Private
Classification:	Small Small Quantity Generator
Description:	Handler: generates more than 100 and less than 1000 kg of hazardous waste during any calendar month and accumulates less than 6000 kg of hazardous waste at any time; or generates 100 kg or less of hazardous waste during any calendar month, and accumulates more than 1000 kg of hazardous waste at any time

Owner/Operator Summary:

Owner/operator name:	OPTOMETRICS CORPORATION
Owner/operator address:	8 NEMCO WAY AYER, MA 01432
Owner/operator country:	US
Owner/operator telephone:	Not reported
Legal status:	Private
Owner/Operator Type:	Operator
Owner/Op start date:	03/08/2005
Owner/Op end date:	Not reported
Owner/operator name:	OPTOMETRICS HOLDING LLC
Owner/operator address:	8 NEMCO WAY AYER, MA 01432
Owner/operator country:	US
Owner/operator telephone:	Not reported
Legal status:	Private
Owner/Operator Type:	Owner
Owner/Op start date:	03/08/2005
Owner/Op end date:	Not reported

OPTOMETRICS CORPORATION (Continued) **1014917022**

Handler Activities Summary:

U.S. importer of hazardous waste:	No
Mixed waste (haz. and radioactive):	No
Recycler of hazardous waste:	No
Transporter of hazardous waste:	No
Treater, storer or disposer of HW:	No
Underground injection activity:	No
On-site burner exemption:	No
Furnace exemption:	No
Used oil fuel burner:	No
Used oil processor:	No
User oil refiner:	No
Used oil fuel marketer to burner:	No
Used oil Specification marketer:	No
Used oil transfer facility:	No
Used oil transporter:	No

. Waste code: D002
. Waste name: CORROSIVE WASTE

. Waste code: D008
. Waste name: LEAD

. Waste code: D011
. Waste name: SILVER

. Waste code: D040
. Waste name: TRICHLORETHYLENE

. Waste code: F002
. Waste name: THE FOLLOWING SPENT HALOGENATED SOLVENTS: TETRACHLOROETHYLENE, METHYLENE CHLORIDE, TRICHLOROETHYLENE, 1,1,1-TRICHLOROETHANE, CHLOROBENZENE, 1,1,2-TRICHLORO-1,2,2-TRIFLUOROETHANE, ORTHO-DICHLOROBENZENE, TRICHLOROFLUOROMETHANE, AND 1,1,2, TRICHLOROETHANE; ALL SPENT SOLVENT MIXTURES/BLENDS CONTAINING, BEFORE USE, A TOTAL OF TEN PERCENT OR MORE (BY VOLUME) OF ONE OR MORE OF THE ABOVE HALOGENATED SOLVENTS OR THOSE SOLVENTS LISTED IN F001, F004, AND F005; AND STILL BOTTOMS FROM THE RECOVERY OF THESE SPENT SOLVENTS AND SPENT SOLVENT MIXTURES.

. Waste code: F003
. Waste name: THE FOLLOWING SPENT NONHALOGENATED SOLVENTS: XYLENE, ACETONE, ETHYL ACETATE, ETHYL BENZENE, ETHYL ETHER, METHYL ISOBUTYL KETONE, N-BUTYL ALCOHOL, CYCLOHEXANONE, AND METHANOL; ALL SPENT SOLVENT MIXTURES/BLENDS CONTAINING, BEFORE USE, ONLY THE ABOVE SPENT NONHALOGENATED SOLVENTS; AND ALL SPENT SOLVENT MIXTURES/BLENDS CONTAINING, BEFORE USE, ONE OR MORE OF THE ABOVE NONHALOGENATED SOLVENTS, AND A TOTAL OF TEN PERCENT OR MORE (BY VOLUME) OF ONE OR MORE OF THOSE SOLVENTS LISTED IN F001, F002, F004, AND F005; AND STILL BOTTOMS FROM THE RECOVERY OF THESE SPENT SOLVENTS AND SPENT SOLVENT MIXTURES.

. Waste code: MA01
. Waste name: WASTE OIL

. Waste code: MA99
. Waste name: NON-HAZARDOUS WASTE TO BE USED ONLY FOR NON-HW SHIPPED USING HW

OPTOMETRICS CORPORATION (Continued) **1014917022**

MANIFEST

Facility Has Received Notices of Violations:

Regulation violated:	Not reported
Area of violation:	Generators - General
Date violation determined:	01/22/2010
Date achieved compliance:	04/14/2010
Violation lead agency:	State
Enforcement action:	FINAL 3008(A) COMPLIANCE ORDER
Enforcement action date:	03/29/2011
Enf. disposition status:	Action Satisfied (Case Closed)
Enf. disp. status date:	07/08/2011
Enforcement lead agency:	State
Proposed penalty amount:	Not reported
Final penalty amount:	2628.66
Paid penalty amount:	10500

Regulation violated:	Not reported
Area of violation:	Permits - Application
Date violation determined:	01/22/2010
Date achieved compliance:	04/14/2010
Violation lead agency:	State
Enforcement action:	FINAL 3008(A) COMPLIANCE ORDER
Enforcement action date:	03/29/2011
Enf. disposition status:	Action Satisfied (Case Closed)
Enf. disp. status date:	07/08/2011
Enforcement lead agency:	State
Proposed penalty amount:	Not reported
Final penalty amount:	2628.66
Paid penalty amount:	10500

Regulation violated:	Not reported
Area of violation:	State Statute or Regulation
Date violation determined:	01/22/2010
Date achieved compliance:	04/14/2010
Violation lead agency:	State
Enforcement action:	FINAL 3008(A) COMPLIANCE ORDER
Enforcement action date:	03/29/2011
Enf. disposition status:	Action Satisfied (Case Closed)
Enf. disp. status date:	07/08/2011
Enforcement lead agency:	State
Proposed penalty amount:	Not reported
Final penalty amount:	2628.66
Paid penalty amount:	10500

Evaluation Action Summary:

Evaluation date:	03/29/2011
Evaluation:	NOT A SIGNIFICANT NON-COMPLIER
Area of violation:	Not reported
Date achieved compliance:	Not reported
Evaluation lead agency:	State

Evaluation date:	03/25/2010
Evaluation:	SIGNIFICANT NON-COMPLIER
Area of violation:	Permits - Application
Date achieved compliance:	04/14/2010

OPTOMETRICS CORPORATION (Continued) **1014917022**

Evaluation lead agency: State

Evaluation date: 01/22/2010
Evaluation: COMPLIANCE EVALUATION INSPECTION ON-SITE
Area of violation: State Statute or Regulation
Date achieved compliance: 04/14/2010
Evaluation lead agency: State

Evaluation date: 01/22/2010
Evaluation: COMPLIANCE EVALUATION INSPECTION ON-SITE
Area of violation: Permits - Application
Date achieved compliance: 04/14/2010
Evaluation lead agency: State

Evaluation date: 01/22/2010
Evaluation: COMPLIANCE EVALUATION INSPECTION ON-SITE
Area of violation: Generators - General
Date achieved compliance: 04/14/2010
Evaluation lead agency: State

IQ1639
East
> 1
3.814 mi.
20138 ft.

Relative:
Lower

Actual:
258 ft.

OPTOMETRICS CORPORATION **FINDS** **1012232412**
8 NEMCO WAY **ECHO** **N/A**
AYER, MA 01432

Site 4 of 8 in cluster IQ

FINDS:

Registry ID: 110040410294

Environmental Interest/Information System
RCRAInfo is a national information system that supports the Resource Conservation and Recovery Act (RCRA) program through the tracking of events and activities related to facilities that generate, transport, and treat, store, or dispose of hazardous waste. RCRAInfo allows RCRA program staff to track the notification, permit, compliance, and corrective action activities required under RCRA.

MA-EPICS - Massachussetts Environmental Protection Integrated Computer System

ECHO:
Envid: 1012232412
Registry ID: 110040410294
DFR URL: http://echo.epa.gov/detailed_facility_report?fid=110040410294

IR1640 **EDR Hist Auto** **1015368590**
ESE **256 AYER RD** **N/A**
> 1 **LITTLETON, MA 01460**
3.815 mi.
20142 ft. **Site 1 of 9 in cluster IR**

Relative:
Lower

Actual:
256 ft.

EDR Historical Auto Stations:

Name: CITGO SERVICE CENTER
Year: 1999
Address: 256 AYER RD

Name: CITGO SERVICE CENTER
Year: 2000
Address: 256 AYER RD

Name: MILLER AUTOMOTIVE SERVICES
Year: 2001
Address: 256 AYER RD

Name: CITGO SERVICE CTR
Year: 2004
Address: 256 AYER RD

Name: CITGO SERVICE CENTER
Year: 2005
Address: 256 AYER RD

Name: CITGO
Year: 2006
Address: 256 AYER RD

Name: CITGO
Year: 2007
Address: 256 AYER RD

Name: CITGO
Year: 2008
Address: 256 AYER RD

Name: CITGO SERVICE CENTER
Year: 2009
Address: 256 AYER RD

Name: CITGO GAS STATION
Year: 2010
Address: 256 AYER RD

IR1641 **CITGO GASOLINE STATION** **RGA HWS** **S115016297**
ESE **256 AYER ROAD** **N/A**
> 1 **LITTLETON, MA**
3.815 mi.
20142 ft. **Site 2 of 9 in cluster IR**

Relative:
Lower

Actual:
256 ft.

RGA HWS:

2012	CITGO GASOLINE STATION	256 AYER ROAD

IR1642
ESE
> 1
3.815 mi.
20142 ft.

CITGO STATION
256 AYER RD
LITTLETON, MA

RGA LUST **S114995767**
N/A

Site 3 of 9 in cluster IR

Relative:
Lower

Actual:
256 ft.

RGA LUST:

2012	CITGO STATION	256 AYER RD
2011	CITGO STATION	256 AYER RD
2010	CITGO STATION	256 AYER RD
2009	CITGO STATION	256 AYER RD
2008	CITGO STATION	256 AYER RD
2007	CITGO STATION	256 AYER RD
2006	CITGO STATION	256 AYER RD
2005	CITGO STATION	256 AYER RD
2004	CITGO STATION	256 AYER RD
2003	CITGO STATION	256 AYER RD
2002	CITGO STATION	256 AYER RD

1643
SSE
> 1
3.822 mi.
20178 ft.

RESIDENCE
150 AYER RD.
HARVARD, MA 01451

SPILLS **S101041976**
N/A

Relative:
Higher

Actual:
328 ft.

MA Spills:

Facility ID:	0000	Spill ID:	C92-0155
Staff Lead:	DUNLOP, C	Date Entered:	Not reported
Last Entered:	19920415	First Response:	19920411
Spill Date:	19920411	Spill Time:	Not reported
Report Date:	19920411	Report Time:	01:15PM
Case Closed:	YES	Mat Type:	NEITHER
Virgin Waste:	------	Contam Soil:	Not reported
Env Impact:	Not reported	Other Impact:	Not reported
Material:	OTHER MATERIAL -->	Other Material:	SMOKE
Qty Reported:	UNKNOWN	Qty Actual:	UNKNOWN
Qty Reported:	----------	Qty Actual:	----------
CAS No:	Not reported	PCB Lev (ppm):	----------
Source:	OTHER SOURCE >	Other Source:	FIRE
Incident:	OTHER RELEASE >	Other Incdnt:	FIRE
Cleanup Type:	---	Contractor:	NOT USED
Referral:	AQC	LUST Elig:	NO
Report Prep:	Not reported	Category:	Not reported
Notifier:	CHIEF MCCURTY, HARVARD FI		
Notif Tel:	Not reported		
Days/Close:	1		

IR1644
ESE
> 1
3.828 mi.
20214 ft.

256 AYER ROAD
LITTLETON, MA

ERNS **2011993009**
N/A

Site 4 of 9 in cluster IR

Relative:
Lower

Actual:
260 ft.

Click this hyperlink while viewing on your computer to access additional ERNS detail in the EDR Site Report.

IR1645 **AYER RD ENERGY NORTH #2124** **SHWS** **U003000224**
ESE **256 AYER RD** **LUST** **N/A**
> 1 **LITTLETON, MA 01460** **UST**
3.828 mi. **RELEASE**
20214 ft. **Site 5 of 9 in cluster IR** **Financial Assurance**

Relative:
Lower

Actual:
260 ft.

SHWS:

Release Tracking Number/Current Status:	2-0018377 / RAO
Release Town:	LITTLETON
Notification Date:	10/18/2011
Category:	TWO HR
Associated ID:	Not reported
Current Status:	**Response Action Outcome**
Status Date:	12/19/2011
Phase:	Not reported
Response Action Outcome:	A2 - A permanent solution has been achieved. Contamination has not been reduced to background.
Oil Or Haz Material:	Oil
Location Type:	COMMERCIAL
Source:	HOSE

Click here to access the MA DEP site for this facility:

Chemicals:

Chemical:	DIESEL FUEL
Quantity:	5 gallons

Actions:

Action Type:	Response Action Outcome - RAO
Action Status:	Level I - Technical Screen Audit
Action Date:	1/4/2012
Response Action Outcome:	A permanent solution has been achieved. Contamination has not been reduced to background.
Action Type:	Immediate Response Action
Action Status:	Oral Approval of Plan or Action
Action Date:	10/18/2011
Response Action Outcome:	A permanent solution has been achieved. Contamination has not been reduced to background.
Action Type:	Release Disposition
Action Status:	Reportable Release under MGL 21E
Action Date:	10/18/2011
Response Action Outcome:	A permanent solution has been achieved. Contamination has not been reduced to background.
Action Type:	A Notice sent to a Potentially Responsible Party (PRP)
Action Status:	FLDISS
Action Date:	10/18/2011
Response Action Outcome:	A permanent solution has been achieved. Contamination has not been reduced to background.
Action Type:	RLFA
Action Status:	FLDD1A
Action Date:	10/18/2011
Response Action Outcome:	A permanent solution has been achieved. Contamination has not been reduced to background.

AYER RD ENERGY NORTH #2124 (Continued) **U003000224**

Action Type:	RLFA
Action Status:	FLDRUN
Action Date:	10/26/2011
Response Action Outcome:	A permanent solution has been achieved. Contamination has not been reduced to background.

Action Type:	A Notice sent to a Potentially Responsible Party (PRP)
Action Status:	A MassDEP piece of correspondence was issued (approvals, NORs, etc.
Action Date:	11/23/2011
Response Action Outcome:	A permanent solution has been achieved. Contamination has not been reduced to background.

Action Type:	RNFE
Action Status:	Transmittal, Notice, or Notification Received
Action Date:	12/19/2011
Response Action Outcome:	A permanent solution has been achieved. Contamination has not been reduced to background.

Action Type:	Response Action Outcome - RAO
Action Status:	RAO Statement Received
Action Date:	12/19/2011
Response Action Outcome:	A permanent solution has been achieved. Contamination has not been reduced to background.

Action Type:	RLFA
Action Status:	FOLOFF
Action Date:	6/29/2012
Response Action Outcome:	A permanent solution has been achieved. Contamination has not been reduced to background.

LUST:

Facility:

Release Tracking Number/Current Status:	2-0012568 / PSNC
Status Date:	07/15/2014
Source Type:	UST
Release Town:	LITTLETON
Notification Date:	12/23/1998
Category:	72 HR
Associated ID:	Not reported
Phase:	PHASE IV
Response Action Outcome:	-
Oil Or Haz Material:	Oil

Location Type:	COMMERCIAL
Source:	UST

Click here to access the MA DEP site for this facility:

Chemicals:

Chemical:	GASOLINE
Quantity:	700 parts per million

Actions:

AYER RD ENERGY NORTH #2124 (Continued) **U003000224**

Action Type: Response Action Outcome - RAO
Action Status: Inspection and Monitoring Report Received
Action Date: 1/19/2010
Response Action Outcome: Not reported

Action Type: Response Action Outcome - RAO
Action Status: RMRINT
Action Date: 1/19/2010
Response Action Outcome: Not reported

Action Type: A Notice sent to a Potentially Responsible Party (PRP)
Action Status: A MassDEP piece of correspondence was issued (approvals, NORs, etc.
Action Date: 1/24/1999
Response Action Outcome: Not reported

Action Type: Response Action Outcome - RAO
Action Status: Inspection and Monitoring Report Received
Action Date: 1/24/2007
Response Action Outcome: Not reported

Action Type: Phase 4
Action Status: Delay in Meeting RA Deadline Ordered or Approved
Action Date: 1/29/2003
Response Action Outcome: Not reported

Action Type: Phase 3
Action Status: Delay in Meeting RA Deadline Ordered or Approved
Action Date: 1/29/2003
Response Action Outcome: Not reported

Action Type: Phase 2
Action Status: Delay in Meeting RA Deadline Ordered or Approved
Action Date: 1/29/2003
Response Action Outcome: Not reported

Action Type: Phase 2
Action Status: Completion Statement Received
Action Date: 1/31/2003
Response Action Outcome: Not reported

Action Type: Compliance and Enforcement Action
Action Status: Notice of Non-Compliance Issued
Action Date: 1/9/2003
Response Action Outcome: Not reported

Action Type: Tier Classification
Action Status: Permit Effective Date
Action Date: 10/27/2000
Response Action Outcome: Not reported

Action Type: Response Action Outcome - RAO
Action Status: Inspection and Monitoring Report Received
Action Date: 10/29/2007
Response Action Outcome: Not reported

Action Type: Phase 2
Action Status: Notice of Delay in Meeting RA Deadline Received

AYER RD ENERGY NORTH #2124 (Continued) **U003000224**

Action Date: 10/9/2001
Response Action Outcome: Not reported

Action Type: Phase 3
Action Status: Notice of Delay in Meeting RA Deadline Received
Action Date: 10/9/2001
Response Action Outcome: Not reported

Action Type: Immediate Response Action
Action Status: Completion Statement Received
Action Date: 11/1/1999
Response Action Outcome: Not reported

Action Type: Response Action Outcome - RAO
Action Status: Inspection and Monitoring Report Received
Action Date: 11/11/2010
Response Action Outcome: Not reported

Action Type: Response Action Outcome - RAO
Action Status: RMRINT
Action Date: 11/11/2010
Response Action Outcome: Not reported

Action Type: Response Action Outcome - RAO
Action Status: Level I - Technical Screen Audit
Action Date: 11/7/2013
Response Action Outcome: Not reported

Action Type: Release Disposition
Action Status: Reportable Release under MGL 21E
Action Date: 12/23/1998
Response Action Outcome: Not reported

Action Type: Immediate Response Action
Action Status: Oral Approval of Plan or Action
Action Date: 12/23/1998
Response Action Outcome: Not reported

Action Type: Tier Classification
Action Status: Tier 2 Classification
Action Date: 12/29/1999
Response Action Outcome: Not reported

Action Type: Tier Classification
Action Status: Transmittal, Notice, or Notification Received
Action Date: 12/29/1999
Response Action Outcome: Not reported

Action Type: Phase 2
Action Status: Scope of Work Received
Action Date: 12/29/1999
Response Action Outcome: Not reported

Action Type: Phase 1
Action Status: Completion Statement Received
Action Date: 12/29/1999
Response Action Outcome: Not reported

AYER RD ENERGY NORTH #2124 (Continued) **U003000224**

Action Type:	Tier Classification
Action Status:	Legal Notice Published
Action Date:	12/29/1999
Response Action Outcome:	Not reported

Action Type:	Response Action Outcome - RAO
Action Status:	Inspection and Monitoring Report Received
Action Date:	12/30/2013
Response Action Outcome:	Not reported

Action Type:	Response Action Outcome - RAO
Action Status:	RMRINT
Action Date:	12/30/2013
Response Action Outcome:	Not reported

Action Type:	Phase 3
Action Status:	Written Plan Received
Action Date:	12/31/2003
Response Action Outcome:	Not reported

Action Type:	Phase 3
Action Status:	Completion Statement Received
Action Date:	12/31/2003
Response Action Outcome:	Not reported

Action Type:	Response Action Outcome - RAO
Action Status:	RMRINT
Action Date:	2/19/2013
Response Action Outcome:	Not reported

Action Type:	Response Action Outcome - RAO
Action Status:	Inspection and Monitoring Report Received
Action Date:	2/19/2013
Response Action Outcome:	Not reported

Action Type:	Immediate Response Action
Action Status:	Written Plan Received
Action Date:	2/22/1999
Response Action Outcome:	Not reported

Action Type:	RNF
Action Status:	Reportable Release under MGL 21E
Action Date:	2/22/1999
Response Action Outcome:	Not reported

Action Type:	Response Action Outcome - RAO
Action Status:	Level I - Technical Screen Audit
Action Date:	2/4/2010
Response Action Outcome:	Not reported

Action Type:	Response Action Outcome - RAO
Action Status:	RMRINT
Action Date:	2/5/2010
Response Action Outcome:	Not reported

Action Type:	Response Action Outcome - RAO
Action Status:	Inspection and Monitoring Report Received

AYER RD ENERGY NORTH #2124 (Continued) **U003000224**

Action Date: 2/5/2010
Response Action Outcome: Not reported

Action Type: Response Action Outcome - RAO
Action Status: RMRINT
Action Date: 3/11/2009
Response Action Outcome: Not reported

Action Type: Response Action Outcome - RAO
Action Status: Inspection and Monitoring Report Received
Action Date: 3/11/2009
Response Action Outcome: Not reported

Action Type: Response Action Outcome - RAO
Action Status: Level I - Technical Screen Audit
Action Date: 4/1/2009
Response Action Outcome: Not reported

Action Type: Response Action Outcome - RAO
Action Status: RMRINT
Action Date: 4/12/2012
Response Action Outcome: Not reported

Action Type: Response Action Outcome - RAO
Action Status: Inspection and Monitoring Report Received
Action Date: 4/12/2012
Response Action Outcome: Not reported

Action Type: Response Action Outcome - RAO
Action Status: Level I - Technical Screen Audit
Action Date: 4/16/2010
Response Action Outcome: Not reported

Action Type: Response Action Outcome - RAO
Action Status: Level I - Technical Screen Audit
Action Date: 4/9/2014
Response Action Outcome: Not reported

Action Type: Response Action Outcome - RAO
Action Status: Level I - Technical Screen Audit
Action Date: 5/12/2010
Response Action Outcome: Not reported

Action Type: Response Action Outcome - RAO
Action Status: RMRINT
Action Date: 5/21/2012
Response Action Outcome: Not reported

Action Type: Response Action Outcome - RAO
Action Status: Inspection and Monitoring Report Received
Action Date: 5/21/2012
Response Action Outcome: Not reported

Action Type: Response Action Outcome - RAO
Action Status: Inspection and Monitoring Report Received
Action Date: 5/3/2010
Response Action Outcome: Not reported

AYER RD ENERGY NORTH #2124 (Continued) **U003000224**

Action Type: Response Action Outcome - RAO
Action Status: RMRINT
Action Date: 5/3/2010
Response Action Outcome: Not reported

Action Type: Immediate Response Action
Action Status: Status or Interim Report Received
Action Date: 5/6/1999
Response Action Outcome: Not reported

Action Type: Tier Classification
Action Status: Revised Statement or Transmittal Received
Action Date: 6/2/2000
Response Action Outcome: Not reported

Action Type: Tier Classification
Action Status: Tier 1C Classification
Action Date: 6/2/2000
Response Action Outcome: Not reported

Action Type: Response Action Outcome - RAO
Action Status: Inspection and Monitoring Report Received
Action Date: 6/20/2008
Response Action Outcome: Not reported

Action Type: Tier Classification
Action Status: Public Comment Period Initiated on Submittal
Action Date: 6/28/2000
Response Action Outcome: Not reported

Action Type: A Notice sent to a Potentially Responsible Party (PRP)
Action Status: A MassDEP piece of correspondence was issued (approvals, NORs, etc.
Action Date: 6/29/2000
Response Action Outcome: Not reported

Action Type: Response Action Outcome - RAO
Action Status: Level I - Technical Screen Audit
Action Date: 7/1/2008
Response Action Outcome: Not reported

Action Type: Response Action Outcome - RAO
Action Status: PSNRCD
Action Date: 7/15/2014
Response Action Outcome: Not reported

Action Type: Response Action Outcome - RAO
Action Status: RMRINT
Action Date: 7/15/2014
Response Action Outcome: Not reported

Action Type: Response Action Outcome - RAO
Action Status: Inspection and Monitoring Report Received
Action Date: 7/15/2014
Response Action Outcome: Not reported

Action Type: Compliance and Enforcement Action
Action Status: Notice of Non-Compliance Issued

AYER RD ENERGY NORTH #2124 (Continued) **U003000224**

Action Date:	8/10/2004
Response Action Outcome:	Not reported
Action Type:	Response Action Outcome - RAO
Action Status:	Inspection and Monitoring Report Received
Action Date:	8/17/2006
Response Action Outcome:	Not reported
Action Type:	Response Action Outcome - RAO
Action Status:	Inspection and Monitoring Report Received
Action Date:	8/4/2005
Response Action Outcome:	Not reported
Action Type:	Response Action Outcome - RAO
Action Status:	RAO Statement Received
Action Date:	9/14/2004
Response Action Outcome:	Not reported
Action Type:	Response Action Outcome - RAO
Action Status:	Level I - Technical Screen Audit
Action Date:	9/17/2004
Response Action Outcome:	Not reported
Action Type:	Response Action Outcome - RAO
Action Status:	Inspection and Monitoring Report Received
Action Date:	9/19/2011
Response Action Outcome:	Not reported
Action Type:	Response Action Outcome - RAO
Action Status:	RMRINT
Action Date:	9/19/2011
Response Action Outcome:	Not reported
Action Type:	BWS03
Action Status:	APPROV
Action Date:	Not reported
Response Action Outcome:	Not reported

UST:

Facility:

Facility ID:	30178
Owner Id:	64593
Owner:	ENERGY NORTH INC
Owner Address:	1700 SHAWSHEEN ST 2ND FLOOR
Owner City,St,Zip:	TEWKSBURY, MA 01876
Telephone:	Not reported
Description:	Retail Motor Vehicle Fuel
Facility address 2:	Not reported
Owner address 2:	Not reported
Latitude:	42.55156
Longitude:	-71.53749
Contact name:	PATRICK O'CONNELL
Contact address1:	1700 SHAWSHEEN ST 2ND FLOOR
Contact address2:	Not reported
Contact city:	TEWKSBURY

AYER RD ENERGY NORTH #2124 (Continued) **U003000224**

Contact state: MA
Contact zip: 01876
Contact email: Not reported
Update: 2014-09-02 00:00:00
Update by: Not reported
Fac status: OPEN

Tank ID: 1
Tank Status: Tank Removed
Status Date: 12/15/1998
Date Installed: 05/19/1972
Capacity: 3000.00000
Contents: Gasoline
Tank Usage: Motor Vehi
Tank Leak Detection: Manual Tank Gauging (1,000G or more capacity tank)
Pipe Leak Detection: Annual Automatic Line Leak Detection Test
Latitude: Not reported
Longitude: Not reported
Tank construct: Single-walled metal tank (cathodic protection required)
Pipe construct: Not reported
Ptype: Not reported
Number of compartment: Not reported
Pipe install date: Not reported
Pipe leak install date: Not reported
Submersible sump: N
Submersible sump install date: Not reported
Turbine sump: N
Turbine sump sensor: N
Intermediate sump: N
Intermediate sump sensor: N
Spill bucket installed date: Not reported
Spill bucket sensor: N
Overfill protect install: Not reported
Overfill protect type: Not reported
Automatic line leak detect: Not reported
Tank corrosion type: Not reported
Leak corrosion type: Not reported

Tank ID: 2
Tank Status: Tank Removed
Status Date: 12/15/1998
Date Installed: 05/19/1972
Capacity: 3000.00000
Contents: Diesel
Tank Usage: Motor Vehi
Tank Leak Detection: Manual Tank Gauging (1,000G or more capacity tank)
Pipe Leak Detection: Annual Automatic Line Leak Detection Test
Latitude: Not reported
Longitude: Not reported
Tank construct: Single-walled metal tank (cathodic protection required)
Pipe construct: Not reported
Ptype: Not reported
Number of compartment: Not reported
Pipe install date: Not reported
Pipe leak install date: Not reported

AYER RD ENERGY NORTH #2124 (Continued) **U003000224**

Submersible sump: N
Submersible sump install date: Not reported
Turbine sump: N
Turbine sump sensor: N
Intermediate sump: N
Intermediate sump sensor: N
Spill bucket installed date: Not reported
Spill bucket sensor: N
Overfill protect install: Not reported
Overfill protect type: Not reported
Automatic line leak detect: Not reported
Tank corrosion type: Not reported
Leak corrosion type: Not reported

Tank ID: 3
Tank Status: Tank Removed
Status Date: 12/15/1998
Date Installed: 05/19/1972
Capacity: 6000.00000
Contents: Gasoline
Tank Usage: Motor Vehi
Tank Leak Detection: Manual Tank Gauging (1,000G or more capacity tank)
Pipe Leak Detection: Annual Automatic Line Leak Detection Test
Latitude: Not reported
Longitude: Not reported
Tank construct: Single-walled metal tank (cathodic protection required)
Pipe construct: Not reported
Ptype: Not reported
Number of compartment: Not reported
Pipe install date: Not reported
Pipe leak install date: Not reported
Submersible sump: N
Submersible sump install date: Not reported
Turbine sump: N
Turbine sump sensor: N
Intermediate sump: N
Intermediate sump sensor: N
Spill bucket installed date: Not reported
Spill bucket sensor: N
Overfill protect install: Not reported
Overfill protect type: Not reported
Automatic line leak detect: Not reported
Tank corrosion type: Not reported
Leak corrosion type: Not reported

Tank ID: 4
Tank Status: Tank Removed
Status Date: 12/15/1998
Date Installed: 05/19/1972
Capacity: 6000.00000
Contents: Diesel
Tank Usage: Motor Vehi
Tank Leak Detection: Manual Tank Gauging (1,000G or more capacity tank)
Pipe Leak Detection: Annual Automatic Line Leak Detection Test
Latitude: Not reported

AYER RD ENERGY NORTH #2124 (Continued) **U003000224**

Longitude: Not reported
Tank construct: Single-walled metal tank (cathodic protection required)
Pipe construct: Not reported
Ptype: Not reported
Number of compartment: Not reported
Pipe install date: Not reported
Pipe leak install date: Not reported
Submersible sump: N
Submersible sump install date: Not reported
Turbine sump: N
Turbine sump sensor: N
Intermediate sump: N
Intermediate sump sensor: N
Spill bucket installed date: Not reported
Spill bucket sensor: N
Overfill protect install: Not reported
Overfill protect type: Not reported
Automatic line leak detect: Not reported
Tank corrosion type: Not reported
Leak corrosion type: Not reported

Tank ID: 5
Tank Status: In Use
Status Date: Not reported
Date Installed: 12/21/1998
Capacity: 12000.00000
Contents: Gasoline
Tank Usage: Motor Vehi
Tank Leak Detection: In-Tank Monitoring System
Pipe Leak Detection: Continuous Interstitial Space Monitoring
Latitude: Not reported
Longitude: Not reported
Tank construct: Double-walled metal tank (cathodic protection required)
Pipe construct: Double-walled non-corrodible material (No corrosion protection required)
Ptype: Not reported
Number of compartment: Not reported
Pipe install date: Not reported
Pipe leak install date: Not reported
Submersible sump: N
Submersible sump install date: Not reported
Turbine sump: N
Turbine sump sensor: N
Intermediate sump: N
Intermediate sump sensor: N
Spill bucket installed date: Not reported
Spill bucket sensor: N
Overfill protect install: Not reported
Overfill protect type: Not reported
Automatic line leak detect: Not reported
Tank corrosion type: Not reported
Leak corrosion type: Not reported

Tank ID: 6
Tank Status: In Use
Status Date: Not reported

AYER RD ENERGY NORTH #2124 (Continued) **U003000224**

Date Installed: 12/21/1998
Capacity: 8000.00000
Contents: Gasoline
Tank Usage: Motor Vehi
Tank Leak Detection: In-Tank Monitoring System
Pipe Leak Detection: Continuous Interstitial Space Monitoring
Latitude: Not reported
Longitude: Not reported
Tank construct: Double-walled metal tank (cathodic protection required)
Pipe construct: Double-walled non-corrodible material (No corrosion protection required)
Ptype: Not reported
Number of compartment: Not reported
Pipe install date: Not reported
Pipe leak install date: Not reported
Submersible sump: N
Submersible sump install date: Not reported
Turbine sump: N
Turbine sump sensor: N
Intermediate sump: N
Intermediate sump sensor: N
Spill bucket installed date: Not reported
Spill bucket sensor: N
Overfill protect install: Not reported
Overfill protect type: Not reported
Automatic line leak detect: Not reported
Tank corrosion type: Not reported
Leak corrosion type: Not reported

Tank ID: 7
Tank Status: In Use
Status Date: Not reported
Date Installed: 12/21/1998
Capacity: 8000.00000
Contents: Diesel
Tank Usage: Motor Vehi
Tank Leak Detection: In-Tank Monitoring System
Pipe Leak Detection: Continuous Interstitial Space Monitoring
Latitude: Not reported
Longitude: Not reported
Tank construct: Double-walled metal tank (cathodic protection required)
Pipe construct: Double-walled non-corrodible material (No corrosion protection required)
Ptype: Not reported
Number of compartment: Not reported
Pipe install date: Not reported
Pipe leak install date: Not reported
Submersible sump: N
Submersible sump install date: Not reported
Turbine sump: N
Turbine sump sensor: N
Intermediate sump: N
Intermediate sump sensor: N
Spill bucket installed date: Not reported
Spill bucket sensor: N
Overfill protect install: Not reported
Overfill protect type: Not reported
Automatic line leak detect: Not reported

AYER RD ENERGY NORTH #2124 (Continued) **U003000224**

Tank corrosion type: Not reported
Leak corrosion type: Not reported

Release:

Release Tracking Number/Current Status:	2-0012568 / PSNC
Primary ID:	Not reported
Official City:	LITTLETON
Notification:	12/23/1998
Category:	72 HR
Status Date:	07/15/2014
Phase:	PHASE IV
Response Action Outcome:	-
Oil / Haz Material Type:	Oil

Click here to access the MA DEP site for this facility:

Release Tracking Number/Current Status:	2-0018377 / RAO
Primary ID:	Not reported
Official City:	LITTLETON
Notification:	10/18/2011
Category:	TWO HR
Status Date:	12/19/2011
Phase:	Not reported
Response Action Outcome:	A2 - A permanent solution has been achieved. Contamination has not been reduced to background.
Oil / Haz Material Type:	Oil

Click here to access the MA DEP site for this facility:

MA Financial Assurance 2:

Facility Id:	30178
Description:	Gas Station
Work Phone:	(978) 369-3333

IR1646 **PAUL'S CHEVRON STATION** **SPILLS** **S101027328**
ESE **256 AYER RD** **N/A**
> 1 **LITTLETON, MA 01460**
3.828 mi.
20214 ft. **Site 6 of 9 in cluster IR**

Relative:
Lower

Actual:
260 ft.

MA Spills:

Facility ID:	0000	Spill ID:	C86-0306
Staff Lead:	SCIANNAMEO, F	Date Entered:	Not reported
Last Entered:	19920122	First Response:	19860927
Spill Date:	19860917	Spill Time:	Not reported
Report Date:	19860917	Report Time:	Not reported
Case Closed:	YES	Mat Type:	PETROLEUM
Virgin Waste:	VIRGIN	Contam Soil:	Not reported
Env Impact:	SOIL	Other Impact:	Not reported
Material:	GASOLINE	Other Material:	Not reported
Qty Reported:	UNKNOWN	Qty Actual:	UNKNOWN
Qty Reported:	GALLONS	Qty Actual:	GALLONS
CAS No:	Not reported	PCB Lev (ppm):	NONE
Source:	U.S.T.	Other Source:	Not reported
Incident:	LEAK	Other Incdnt:	Not reported

PAUL'S CHEVRON STATION (Continued) **S101027328**

Cleanup Type:	---	Contractor:	NOT USED
Referral:	NO	LUST Elig:	YES
Report Prep:	Not reported	Category:	Not reported
Notifier:	GARY MCCANN, LITTLETON FI		
Notif Tel:	Not reported		
Days/Close:	0		

1647 NNE > 1 3.831 mi. 20229 ft. | **GROTON DUMP** **SWF/LF** **S118485829**
71 NOD RD **N/A**
GROTON, MA 01450

Relative: Lower

Actual: 211 ft.

LF:

Facility Phone:	Not reported
Annual Tons for 1995:	Not reported
Annual Tons for 1996:	Not reported
Annual Tons for 1997:	Not reported
Annual Tons for 1998:	Not reported
Annual Tons for 1999:	Not reported
Annual Tons for 2000:	Not reported
Annual Tons for 2001:	Not reported
Annual Tons for 2002:	Not reported
Annual Tons for 2003:	Not reported
Annual Tons for 2004:	Not reported
Annual Tons for 2005:	Not reported
Annual Tons for 2006:	Not reported
Annual Tons for 2007:	Not reported
Annual Tons for 2008:	Not reported
Annual Tons for 2009:	Not reported
Annual Tons for 2010:	Not reported
Annual Tons for 2011:	Not reported
Annual Tons for 2012:	Not reported
Annual Tons for 2013:	Not reported
Annual Tons for 2014:	Not reported
Reg Obj Acct ID Num For Each Solid Waste Operation:	172556
Days of Operation:	Not reported
Note On The Physical Location Of The Site:	APPROX 71
Acres:	Not reported
Active Year:	Not reported
Classification Group:	Land Disposal
Current Or Most Recent Closed Classification:	CSU-LF
Description Of The Last Classification:	Landfill Closure Status Unknown
Close Year:	Not reported
Name Of The Organization:	TOWN OF GROTON
Contacts Organization Type:	Municipal
Contact Persons Name And Title:	MICHELLE COLLETTE
Contact Phone Including Extension:	(978)448-1111
Contact Mailing Street Address:	BOX 669
Contacts Mailing City, State, Zip:	GROTON, MA 01450
Inactive Year:	1976
Land Disposal Closure Status:	Incomplete
Land Disposal Only, Category Waste Disposed:	MSW
Landfills Liner:	Not Lined
Municipality That The Operation Is Located In:	GROTON
Alpha-Numeric Identification Code:	SL0115.002
Numeric-Only Portion Of The Identification Code:	0115.002
Region:	CE

GROTON DUMP (Continued) **S118485829**

Org That Pays Any Annual Compliance Fee And/Or Permittee:Not reported
Responsible Party Organization Type: Not reported
Responsible Party Mailing Street Address Line 1: Not reported
Responsible Party Mailing Street Address Line 2: Not reported
Responsible Party Mailing City, State, Zip: Not reported
Responsible Party Telephone Inc Extension: Not reported
Maximum Permitted Tons Per Day: Not reported
Current Operational Status: Inactive

IN1648 **EDR Hist Auto** **1015150823**
North **11 SOUTH RD** **N/A**
> 1 **PEPPERELL, MA 01463**
3.832 mi.
20234 ft. **Site 3 of 3 in cluster IN**

Relative:
Lower

Actual:
201 ft.

EDR Historical Auto Stations:
Name: CITGO
Year: 1999
Address: 11 SOUTH RD

Name: CITGO
Year: 2000
Address: 11 SOUTH RD

IP1649 **SANDY POND RIGHT OF WAY UTILITY POLE** **SHWS** **S101016437**
East **WESTFORD RD** **RELEASE** **N/A**
> 1 **AYER, MA 01432** **SPILLS**
3.834 mi.
20241 ft. **Site 4 of 4 in cluster IP**

Relative:
Higher

Actual:
270 ft.

SHWS:
Release Tracking Number/Current Status: 2-0013225 / RAO
Release Town: AYER
Notification Date: 04/08/2000
Category: TWO HR
Associated ID: Not reported
Current Status: **Response Action Outcome**
Status Date: 10/13/2000
Phase: Not reported
Response Action Outcome: A2 - A permanent solution has been achieved. Contamination has not been reduced to background.
Oil Or Haz Material: Not reported
Location Type: RIGHTOFWAY
Source: TRANSFORM

Click here to access the MA DEP site for this facility:

Chemicals:
Chemical: MODF
Quantity: 100 gallons

Actions:
Action Type: Response Action Outcome - RAO
Action Status: RAO Statement Received
Action Date: 10/13/2000

SANDY POND RIGHT OF WAY UTILITY POLE (Continued) **S101016437**

Response Action Outcome: A permanent solution has been achieved. Contamination has not been reduced to background.

Action Type: Immediate Response Action
Action Status: Completion Statement Received
Action Date: 10/13/2000
Response Action Outcome: A permanent solution has been achieved. Contamination has not been reduced to background.

Action Type: Response Action Outcome - RAO
Action Status: Fee Received - FMCRA Use Only
Action Date: 10/19/2000
Response Action Outcome: A permanent solution has been achieved. Contamination has not been reduced to background.

Action Type: RLFA
Action Status: FOLOFF
Action Date: 4/12/2000
Response Action Outcome: A permanent solution has been achieved. Contamination has not been reduced to background.

Action Type: Immediate Response Action
Action Status: Oral Approval of Plan or Action
Action Date: 4/8/2000
Response Action Outcome: A permanent solution has been achieved. Contamination has not been reduced to background.

Action Type: Release Disposition
Action Status: Reportable Release under MGL 21E
Action Date: 4/8/2000
Response Action Outcome: A permanent solution has been achieved. Contamination has not been reduced to background.

Action Type: Immediate Response Action
Action Status: Written Plan Received
Action Date: 6/14/2000
Response Action Outcome: A permanent solution has been achieved. Contamination has not been reduced to background.

Action Type: RNF
Action Status: Reportable Release under MGL 21E
Action Date: 6/6/2000
Response Action Outcome: A permanent solution has been achieved. Contamination has not been reduced to background.

Release:
Release Tracking Number/Current Status: 2-0013225 / RAO
Primary ID: Not reported
Official City: AYER
Notification: 04/08/2000
Category: TWO HR
Status Date: 10/13/2000
Phase: Not reported
Response Action Outcome: A2 - A permanent solution has been achieved. Contamination has not been reduced to background.
Oil / Haz Material Type: Not reported

SANDY POND RIGHT OF WAY UTILITY POLE (Continued) **S101016437**

Click here to access the MA DEP site for this facility:

MA Spills:

Facility ID:	0000	Spill ID:	C88-0144
Staff Lead:	ELLIS, J	Date Entered:	19880509
Last Entered:	19880509	First Response:	19880323
Spill Date:	19880322	Spill Time:	01:30PM
Report Date:	19880323	Report Time:	09:04AM
Case Closed:	YES	Mat Type:	HAZARDOUS
Virgin Waste:	VIRGIN	Contam Soil:	Not reported
Env Impact:	Not reported	Other Impact:	Not reported
Material:	NITRIC ACID	Other Material:	Not reported
Qty Reported:	NONE	Qty Actual:	NONE
Qty Reported:	_____	Qty Actual:	_____
CAS No:	Not reported	PCB Lev (ppm):	Not reported
Source:	OTHER SOURCE >	Other Source:	FUMES FROM TANK
Incident:	LEAK	Other Incdnt:	Not reported
Cleanup Type:	Not reported	Contractor:	NOT USED
Referral:	NO	LUST Elig:	Not reported
Report Prep:	Not reported	Category:	Not reported
Notifier:	Not reported		
Notif Tel:	Not reported		
Days/Close:	1		

1650
ENE
> 1
3.834 mi.
20244 ft.

1 OLD LANTERN LN
GROTON, MA 01450

LEAD **S110361094**
N/A

Relative:
Higher

Actual:
289 ft.

LEAD:

Community:	Groton
Unit:	Not reported
Inspector Name:	Thomas Cosco
Inspector License Number:	4004
Activity Type:	INSPECT
Activity Date:	03/15/2010
Start Work Date:	Not reported
Activity Descriptions:	Comprehensive Initial Inspection
Outcomes:	Hazards Found

IS1651
NE
> 1
3.837 mi.
20257 ft.

29 CHESTNUT HILL RD
GROTON, MA

Site 1 of 2 in cluster IS

LEAD **S107329860**
N/A

Relative:
Higher

Actual:
389 ft.

LEAD:

Community:	Groton
Unit:	Not reported
Inspector Name:	Anita Fuller
Inspector License Number:	2656
Activity Type:	INSPECT
Activity Date:	04/25/1998
Start Work Date:	Not reported

(Continued) **S107329860**

Activity Descriptions: Comprehensive Initial Inspection
Outcomes: Hazards Found

1652 SSW > 1 3.860 mi. 20383 ft. | **1.2 MI E OF JACKSON GATE EXIT RTE 2W HARVARD, MA 01451** | **SHWS RELEASE** | **S102084035 N/A**

Relative: Lower

Actual: 240 ft.

SHWS:

Release Tracking Number/Current Status:	2-0010159 / RAO
Release Town:	HARVARD
Notification Date:	01/17/1994
Category:	TWO HR
Associated ID:	Not reported
Current Status:	**Response Action Outcome**
Status Date:	01/17/1995
Phase:	Not reported
Response Action Outcome:	A1 - A permanent solution has been achieved. Contamination has been reduced to background or a threat of release has been eliminated.
Oil Or Haz Material:	Oil
Location Type:	HIGH SPEED
Location Type:	LANE
Location Type:	ROADWAY
Source:	FUELTANK
Source:	VEHICLE
Source:	2-100GAL
Source:	TANKS

Click here to access the MA DEP site for this facility:

Chemicals:

Chemical:	DIESEL FUEL
Quantity:	100 gallons

Actions:

Action Type:	RLFA
Action Status:	FOLOFF
Action Date:	1/17/1994
Response Action Outcome:	A permanent solution has been achieved. Contamination has been reduced to background or a threat of release has been eliminated.
Action Type:	Immediate Response Action
Action Status:	Oral Approval of Plan or Action
Action Date:	1/17/1994
Response Action Outcome:	A permanent solution has been achieved. Contamination has been reduced to background or a threat of release has been eliminated.
Action Type:	Release Disposition
Action Status:	Reportable Release under MGL 21E
Action Date:	1/17/1994
Response Action Outcome:	A permanent solution has been achieved. Contamination has been reduced to background or a threat of release has been eliminated.
Action Type:	RLFA
Action Status:	FOLFLD
Action Date:	1/17/1994

1.2 MI E OF JACKSON GATE EXIT (Continued) **S102084035**

Response Action Outcome: A permanent solution has been achieved. Contamination has been reduced to background or a threat of release has been eliminated.

Action Type: RNF
Action Status: Reportable Release under MGL 21E
Action Date: 1/17/1995
Response Action Outcome: A permanent solution has been achieved. Contamination has been reduced to background or a threat of release has been eliminated.

Action Type: Response Action Outcome - RAO
Action Status: RAO Statement Received
Action Date: 1/17/1995
Response Action Outcome: A permanent solution has been achieved. Contamination has been reduced to background or a threat of release has been eliminated.

Action Type: Immediate Response Action
Action Status: Written Plan Received
Action Date: 1/17/1995
Response Action Outcome: A permanent solution has been achieved. Contamination has been reduced to background or a threat of release has been eliminated.

Action Type: Immediate Response Action
Action Status: Completion Statement Received
Action Date: 1/17/1995
Response Action Outcome: A permanent solution has been achieved. Contamination has been reduced to background or a threat of release has been eliminated.

Action Type: RLFA
Action Status: FOLOFF
Action Date: 1/18/1994
Response Action Outcome: A permanent solution has been achieved. Contamination has been reduced to background or a threat of release has been eliminated.

Action Type: Response Action Outcome - RAO
Action Status: Fee Received - FMCRA Use Only
Action Date: 1/19/1995
Response Action Outcome: A permanent solution has been achieved. Contamination has been reduced to background or a threat of release has been eliminated.

Action Type: A Notice sent to a Potentially Responsible Party (PRP)
Action Status: A MassDEP piece of correspondence was issued (approvals, NORs, etc.
Action Date: 1/24/1994
Response Action Outcome: A permanent solution has been achieved. Contamination has been reduced to background or a threat of release has been eliminated.

Action Type: An activity type that is related to an Audit
Action Status: NAFNVD
Action Date: 10/16/1995
Response Action Outcome: A permanent solution has been achieved. Contamination has been reduced to background or a threat of release has been eliminated.

Action Type: An activity type that is related to an Audit
Action Status: NAFVIO
Action Date: 10/16/1995
Response Action Outcome: A permanent solution has been achieved. Contamination has been reduced to background or a threat of release has been eliminated.

1.2 MI E OF JACKSON GATE EXIT (Continued) **S102084035**

Action Type: RNF
Action Status: Reportable Release under MGL 21E
Action Date: 10/31/1994
Response Action Outcome: A permanent solution has been achieved. Contamination has been reduced to background or a threat of release has been eliminated.

Action Type: Compliance and Enforcement Action
Action Status: Notice of Non-Compliance Issued
Action Date: 7/20/1994
Response Action Outcome: A permanent solution has been achieved. Contamination has been reduced to background or a threat of release has been eliminated.

Action Type: An activity type that is related to an Audit
Action Status: NOA
Action Date: 9/11/1995
Response Action Outcome: A permanent solution has been achieved. Contamination has been reduced to background or a threat of release has been eliminated.

Release:
Release Tracking Number/Current Status: 2-0010159 / RAO
Primary ID: Not reported
Official City: HARVARD
Notification: 01/17/1994
Category: TWO HR
Status Date: 01/17/1995
Phase: Not reported
Response Action Outcome: A1 - A permanent solution has been achieved. Contamination has been reduced to background or a threat of release has been eliminated.
Oil / Haz Material Type: Oil

Click here to access the MA DEP site for this facility:

1653 WNW > 1 3.864 mi. 20403 ft. | **OFF HUNTING HILL ROAD**
OFF HUNTING HILL ROAD
LUNENBURG, MA 01462 | **FINDS** **1008225469**
ECHO **N/A**

Relative: Higher

Actual: 442 ft.

FINDS:

Registry ID: 110020938084

Environmental Interest/Information System
US EPA Air Quality System (AQS) contains ambient air pollution data collected by EPA, State, Local, and Tribal air pollution control agencies from thousands of monitoring stations.

ECHO:
Envid: 1008225469
Registry ID: 110020938084
DFR URL: http://echo.epa.gov/detailed_facility_report?fid=110020938084

IT1654 **LEAD** **S107376941**
SW **63 LANCASTER RD** **N/A**
> 1 **SHIRLEY, MA**
3.867 mi.
20419 ft. **Site 1 of 4 in cluster IT**

Relative:
Higher

Actual:
372 ft.

LEAD:

Community:	Shirley
Unit:	1
Inspector Name:	Christine Caulfield
Inspector License Number:	1950
Activity Type:	INSPECT
Activity Date:	03/03/2000
Start Work Date:	07/31/2000
Activity Descriptions:	Comprehensive Initial Inspection
Outcomes:	Hazards Found

Community:	Shirley
Unit:	2
Inspector Name:	Christine Caulfield
Inspector License Number:	1950
Activity Type:	INSPECT
Activity Date:	03/03/2000
Start Work Date:	07/31/2000
Activity Descriptions:	Comprehensive Initial Inspection
Outcomes:	Hazards Found

IR1655 **LEAD** **S108718006**
ESE **5 BRUCE ST** **N/A**
> 1 **LITTLETON, MA 01460**
3.872 mi.
20442 ft. **Site 7 of 9 in cluster IR**

Relative:
Lower

Actual:
259 ft.

LEAD:

Community:	Littleton
Unit:	A3
Inspector Name:	Michael Quinlan
Inspector License Number:	3610
Activity Type:	INSPECT
Activity Date:	08/27/2004
Start Work Date:	Not reported
Activity Descriptions:	Comprehensive Initial Inspection
Outcomes:	Hazards Found

Community:	Littleton
Unit:	B3
Inspector Name:	Michael Quinlan
Inspector License Number:	3610
Activity Type:	INSPECT
Activity Date:	08/27/2004
Start Work Date:	Not reported
Activity Descriptions:	Comprehensive Initial Inspection
Outcomes:	Hazards Found

Community:	Littleton
Unit:	C3q
Inspector Name:	Michael Quinlan
Inspector License Number:	3610
Activity Type:	INSPECT
Activity Date:	08/27/2004

(Continued) **S108718006**

Start Work Date: Not reported
Activity Descriptions: Comprehensive Initial Inspection
Outcomes: Hazards Found

IR1656 **LOWELL SAVINGS BANK** **SPILLS** **S101038362**
ESE **5 BRUCE ST.** **N/A**
> 1 **LITTLETON, MA 01460**
3.872 mi.
20442 ft. **Site 8 of 9 in cluster IR**

Relative: Lower

Actual: 259 ft.

MA Spills:

Facility ID:	0000	Spill ID:	C91-0315
Staff Lead:	BRESNAHAN, C	Date Entered:	Not reported
Last Entered:	19910813	First Response:	19910612
Spill Date:	Not reported	Spill Time:	Not reported
Report Date:	19910612	Report Time:	Not reported
Case Closed:	YES	Mat Type:	PETROLEUM
Virgin Waste:	VIRGIN	Contam Soil:	Not reported
Env Impact:	Not reported	Other Impact:	Not reported
Material:	#2 FUEL OIL	Other Material:	Not reported
Qty Reported:	NONE	Qty Actual:	UNKNOWN
Qty Reported:	GALLONS	Qty Actual:	GALLONS
CAS No:	Not reported	PCB Lev (ppm):	NONE
Source:	U.S.T.	Other Source:	Not reported
Incident:	----------	Other Incdnt:	Not reported
Cleanup Type:	---	Contractor:	NOT USED
Referral:	NO	LUST Elig:	NO
Report Prep:	Not reported	Category:	Not reported
Notifier:	LAURIE BAZILLION		
Notif Tel:	Not reported		
Days/Close:	1		

IQ1657 **CAINS FOOD LLC** **FINDS** **1014891458**
East **3 NEMCO WAY** **ECHO** **N/A**
> 1 **AYER, MA 01432**
3.886 mi.
20518 ft. **Site 5 of 8 in cluster IQ**

Relative: Lower

Actual: 248 ft.

FINDS:

Registry ID: 110043888594

Environmental Interest/Information System
MA-EPICS - Massachussetts Environmental Protection Integrated Computer System

ECHO:
Envid: 1014891458
Registry ID: 110043888594
DFR URL: http://echo.epa.gov/detailed_facility_report?fid=110043888594

IQ1658 **CAINS FOODS, L.P. (WAREHOUSE)** **TIER 2** **S112293024**
East **3 NEMCO WAY** **N/A**
> 1 **AYER, MA 01432**
3.886 mi.
20518 ft. **Site 6 of 8 in cluster IQ**

Relative:
Lower

Actual:
248 ft.

TIER 2:

Report Year:	2014
Facility Id:	FATR20149X0L02002WRK
Facility Dept:	Not reported
Latitude:	42.56657
Longitude:	-71.52965
Mailing Address:	114 East Main Street
Mailing City/State/Zip:	01432
Mailing Country:	USA
Notes:	CAINS FOODS L.P. has discontinued the use of the facility on or about the 20th of Decemeber 2014.
All Chemicals Same As Last Yr:	Not reported
Date Signed:	2/27/2015
Dike Or Other Safeguard:	Not reported
Failed Validation:	Not reported
Date Modified:	04/03/2015
Fees Total:	Not reported
Num Of Employees:	11
Site Coord Abbreviated?:	Not reported
Site Map:	Not reported
State Label Code:	MA2014
Submitted By:	Richard Guerriero, Plant Manager
Validation Report:	Not reported
Fire District:	Not reported
Latlong Location Description:	Not reported
Latlong Method:	Not reported
Record Key:	FDTR20149X0L03003WSY
Id:	311941
Type:	NAICS
Description:	Not reported
Last Modified:	4/9/2014
Record Key:	FDTR20149X0L03004WSY
Id:	001035823
Type:	Dun & Bradstreet
Description:	Not reported
Last Modified:	4/10/2014

Contact:

Report Year:	2014
Contact Record Id:	CTTR20149WLSBN001861
Title:	Warehouse Manager
Contact Name:	Hanson
Contact Email:	rhanson@cainsfoods.com
Contact Mail Address:	114 East Main Street
Contact Mail City:	Ayer
Contact Mail State:	MA
Contact Mail Zip:	01432
Contact Mail Country:	USA
Contact1 Type:	Emergency Contact
Contact2 Type:	Owner / Operator
Contact3 Type:	Not reported

CAINS FOODS, L.P. (WAREHOUSE) (Continued) **S112293024**

Contact4 Type:	Not reported
Modification Date:	2/28/2015

Contact:

Report Year:	2014
Contact Record Id:	CTTR20149WMLVD005VGQ
Title:	Consultant
Contact Name:	Haynes
Contact Email:	jeff@43llc.com
Contact Mail Address:	375 Mason Road
Contact Mail City:	Humboldt
Contact Mail State:	TN
Contact Mail Zip:	38343
Contact Mail Country:	USA
Contact1 Type:	Submitter
Contact2 Type:	Not reported
Contact3 Type:	Not reported
Contact4 Type:	Not reported
Modification Date:	4/9/2014

Contact:

Report Year:	2014
Contact Record Id:	CTTR20149X0HYZ0014JW
Title:	Not reported
Contact Name:	Trucking Company
Contact Email:	frank@coadystowing.com
Contact Mail Address:	139 Marston St
Contact Mail City:	Lawrence
Contact Mail State:	MA
Contact Mail Zip:	01841
Contact Mail Country:	USA
Contact1 Type:	Shipper
Contact2 Type:	Emergency Contact
Contact3 Type:	Not reported
Contact4 Type:	Not reported
Modification Date:	2/28/2015

Contact:

Report Year:	2014
Contact Record Id:	CTTR20149X2895003SKR
Title:	Warehouse Manager
Contact Name:	Millett
Contact Email:	amillett@cainsfoods.com
Contact Mail Address:	3 Nemco Way
Contact Mail City:	Ayer
Contact Mail State:	MA
Contact Mail Zip:	01432
Contact Mail Country:	USA
Contact1 Type:	Emergency Contact
Contact2 Type:	Fac. Emergency Coordinator
Contact3 Type:	Tier II Information Contact
Contact4 Type:	Not reported
Modification Date:	2/28/2015

CAINS FOODS, L.P. (WAREHOUSE) (Continued) **S112293024**

Chemicals:

Acute:	T
Ave Amount:	Not reported
Ave Amount Code:	07
Chem Inv Record Id:	CVTR20149X0L8K00D803
Chem Same As Last Yr:	Not reported
Chronic:	T
CICAS:	Not reported
CI EHS Chemical:	T
CI Last Modified:	2/28/2015
Days On Site:	355
Entered Chemical Name:	LEAD-ACID BATTERIES
Fire:	Not reported
Gas:	Not reported
Liquid:	T
Max Amount:	Not reported
Max Amount Code:	07
Max Amt Container:	2240
Mixture:	T
Pressure:	Not reported
Pure:	Not reported
Reactive:	T
Solid:	T
State01 Checkbox:	T
State01 Number:	2
State01 Text:	Not reported
State02 Checkbox:	Not reported
State02 Number:	1
State02 Text:	Year
State03 Checkbox:	Not reported
State03 Number:	4480
State03 Text:	Not reported
State04 Checkbox:	Not reported
State04 Number:	2240
State04 Text:	Liquid
State05 Checkbox:	Not reported
State05 Text:	Not reported
State06 Checkbox:	Not reported
State06 Text:	Not reported
State07 Checkbox:	Not reported
State07 Text:	MA-125 to I-93N to I-495S to MA-110/2A to Willow Road to Westford Road to Nemco Way
State1 Contact Field:	Coady's Towing
State Label Code:	MA2014
Trade Secret:	Not reported

Location:

Record Key:	CLTR20149X28NX00AP4X
Chem Inv Record Id:	CVTR20149X0L8K00D803
Type Code:	Battery
Pressure Code:	Ambient pressure
Temperature Code:	Ambient temperature
Location:	NW Side of the building in forklifts and at charging stations
Amount:	24000
Amount Unit:	pounds
Last Modified:	2/28/2015

CAINS FOODS, L.P. (WAREHOUSE) (Continued) **S112293024**

Chemical Mixture:

Record Key:	CMTR20149X28QD00BYKV
Chem Inv Rec Id:	CVTR20149X0L8K00D803
Mx Chem:	SULFURIC ACID
Mx CAS:	7664-93-9
Percentage:	8
Wt Vol:	Wt
Mx EHS:	T
Mx Last Modified:	2/28/2015

Record Key:	CMTR20149X28RJ00CY7Q
Chem Inv Rec Id:	CVTR20149X0L8K00D803
Mx Chem:	LEAD
Mx CAS:	7439-92-1
Percentage:	73
Wt Vol:	Wt
Mx EHS:	Not reported
Mx Last Modified:	2/28/2015

IS1659 **LEAD** **S107356395**
NE **45 CHESTNUT HILL RD** **N/A**
> 1 **GROTON, MA**
3.886 mi.
20520 ft. **Site 2 of 2 in cluster IS**

Relative:
Higher

Actual:
412 ft.

LEAD:

Community:	Groton
Unit:	Not reported
Inspector Name:	Greg Galeota
Inspector License Number:	1594
Activity Type:	INSPECT
Activity Date:	12/16/1991
Start Work Date:	Not reported
Activity Descriptions:	Comprehensive Initial Inspection
Outcomes:	Hazards Found

IR1660 **RTE 2A RTE 110** **SHWS** **S104544707**
ESE **BRUCE ST** **RELEASE** **N/A**
> 1 **LITTLETON, MA 01460**
3.888 mi.
20529 ft. **Site 9 of 9 in cluster IR**

Relative:
Lower

Actual:
255 ft.

SHWS:

Release Tracking Number/Current Status:	2-0010183 / RAO
Release Town:	LITTLETON
Notification Date:	12/14/1993
Category:	120 DY
Associated ID:	Not reported
Current Status:	**Response Action Outcome**
Status Date:	12/14/1993
Phase:	Not reported

RTE 2A RTE 110 (Continued) **S104544707**

Response Action Outcome: B1 - Remedial actions have not been conducted because a level of No Significant Risk exists.
Oil Or Haz Material: Hazardous Material

Click here to access the MA DEP site for this facility:

Chemicals:
Chemical: NICKEL
Quantity: 150 micrograms per liter
Chemical: CADMIUM
Quantity: 5.6 micrograms per liter
Chemical: CHROMIUM
Quantity: 210 micrograms per liter

Actions:
Action Type: Response Action Outcome - RAO
Action Status: RAO Statement Received
Action Date: 12/14/1993
Response Action Outcome: Remedial actions have not been conducted because a level of No Significant Risk exists.

Action Type: RNF
Action Status: Reportable Release under MGL 21E
Action Date: 12/14/1993
Response Action Outcome: Remedial actions have not been conducted because a level of No Significant Risk exists.

Action Type: Release Disposition
Action Status: Reportable Release under MGL 21E
Action Date: 12/14/1993
Response Action Outcome: Remedial actions have not been conducted because a level of No Significant Risk exists.

Action Type: A Notice sent to a Potentially Responsible Party (PRP)
Action Status: A MassDEP piece of correspondence was issued (approvals, NORs, etc.
Action Date: 3/29/1994
Response Action Outcome: Remedial actions have not been conducted because a level of No Significant Risk exists.

Action Type: A Notice sent to a Potentially Responsible Party (PRP)
Action Status: A MassDEP piece of correspondence was issued (approvals, NORs, etc.
Action Date: 3/9/1994
Response Action Outcome: Remedial actions have not been conducted because a level of No Significant Risk exists.

Release:
Release Tracking Number/Current Status: 2-0010183 / RAO
Primary ID: Not reported
Official City: LITTLETON
Notification: 12/14/1993
Category: 120 DY
Status Date: 12/14/1993
Phase: Not reported
Response Action Outcome: B1 - Remedial actions have not been conducted because a level of No Significant Risk exists.

RTE 2A RTE 110 (Continued) **S104544707**

Oil / Haz Material Type: Hazardous Material

Click here to access the MA DEP site for this facility:

1661
South
> 1
3.895 mi.
20565 ft.

102 OLD SHIRLEY RD
HARVARD, MA

LEAD **S107269223**
N/A

Relative:
Higher

Actual:
402 ft.

LEAD:

Community:	Harvard
Unit:	1
Inspector Name:	Greg Galeota
Inspector License Number:	1594
Activity Type:	INSPECT
Activity Date:	06/06/1996
Start Work Date:	Not reported
Activity Descriptions:	Comprehensive Initial Inspection
Outcomes:	Hazards Found

IQ1662
East
> 1
3.903 mi.
20607 ft.

NE APPLE PROD CO
NEMCO WAY
AYER, MA 01432

FINDS **1012113515**
ECHO **N/A**

Site 7 of 8 in cluster IQ

Relative:
Lower

Actual:
243 ft.

FINDS:

Registry ID: 110038955958

Environmental Interest/Information System
MA-EPICS - Massachussetts Environmental Protection Integrated Computer System

ECHO:

Envid:	1012113515
Registry ID:	110038955958
DFR URL:	http://echo.epa.gov/detailed_facility_report?fid=110038955958

IQ1663
East
> 1
3.903 mi.
20607 ft.

HORIZON MILLING L.L.C.
NEMCO WAY
AYER, MA 01432

US AIRS **1006329314**
FINDS **N/A**
ECHO

Site 8 of 8 in cluster IQ

Relative:
Lower

Actual:
243 ft.

US AIRS MINOR:

Envid:	1006329314
Region Code:	01
Programmatic ID:	AIR MA0000002512104000
Facility Registry ID:	110012709319
D and B Number:	Not reported

HORIZON MILLING L.L.C. (Continued) **1006329314**

Primary SIC Code: Not reported
NAICS Code: 424510
Default Air Classification Code: MIN
Facility Type of Ownership Code: POF
Air CMS Category Code: Not reported
HPV Status: Not reported

US AIRS MINOR:
Region Code: 01
Programmatic ID: AIR MA0000002512104000
Facility Registry ID: 110012709319
Air Operating Status Code: OPR
Default Air Classification Code: MIN
Air Program: State Implementation Plan for National Primary and Secondary Ambient Air Quality Standards
Activity Date: 1989-02-01 00:00:00
Activity Status Date: Not reported
Activity Group: Compliance Monitoring
Activity Type: Inspection/Evaluation
Activity Status: Not reported

Region Code: 01
Programmatic ID: AIR MA0000002512104000
Facility Registry ID: 110012709319
Air Operating Status Code: OPR
Default Air Classification Code: MIN
Air Program: State Implementation Plan for National Primary and Secondary Ambient Air Quality Standards
Activity Date: 1992-02-03 00:00:00
Activity Status Date: Not reported
Activity Group: Compliance Monitoring
Activity Type: Inspection/Evaluation
Activity Status: Not reported

Region Code: 01
Programmatic ID: AIR MA0000002512104000
Facility Registry ID: 110012709319
Air Operating Status Code: OPR
Default Air Classification Code: MIN
Air Program: State Implementation Plan for National Primary and Secondary Ambient Air Quality Standards
Activity Date: 1998-03-19 00:00:00
Activity Status Date: Not reported
Activity Group: Compliance Monitoring
Activity Type: Inspection/Evaluation
Activity Status: Not reported

Region Code: 01
Programmatic ID: AIR MA0000002512104000
Facility Registry ID: 110012709319
Air Operating Status Code: OPR
Default Air Classification Code: MIN
Air Program: State Implementation Plan for National Primary and Secondary Ambient Air Quality Standards
Activity Date: 1999-08-06 00:00:00
Activity Status Date: Not reported
Activity Group: Compliance Monitoring
Activity Type: Inspection/Evaluation
Activity Status: Not reported

Region Code: 01
Programmatic ID: AIR MA0000002512104000

HORIZON MILLING L.L.C. (Continued) **1006329314**

Facility Registry ID:	110012709319
Air Operating Status Code:	OPR
Default Air Classification Code:	MIN
Air Program:	State Implementation Plan for National Primary and Secondary Ambient Air Quality Standards
Activity Date:	2000-04-06 00:00:00
Activity Status Date:	Not reported
Activity Group:	Compliance Monitoring
Activity Type:	Inspection/Evaluation
Activity Status:	Not reported

Region Code:	01
Programmatic ID:	AIR MA0000002512104000
Facility Registry ID:	110012709319
Air Operating Status Code:	OPR
Default Air Classification Code:	MIN
Air Program:	State Implementation Plan for National Primary and Secondary Ambient Air Quality Standards
Activity Date:	2002-01-18 00:00:00
Activity Status Date:	Not reported
Activity Group:	Compliance Monitoring
Activity Type:	Inspection/Evaluation
Activity Status:	Not reported

Region Code:	01
Programmatic ID:	AIR MA0000002512104000
Facility Registry ID:	110012709319
Air Operating Status Code:	OPR
Default Air Classification Code:	MIN
Air Program:	State Implementation Plan for National Primary and Secondary Ambient Air Quality Standards
Activity Date:	2003-07-02 00:00:00
Activity Status Date:	Not reported
Activity Group:	Compliance Monitoring
Activity Type:	Inspection/Evaluation
Activity Status:	Not reported

Region Code:	01
Programmatic ID:	AIR MA0000002512104000
Facility Registry ID:	110012709319
Air Operating Status Code:	OPR
Default Air Classification Code:	MIN
Air Program:	State Implementation Plan for National Primary and Secondary Ambient Air Quality Standards
Activity Date:	2004-03-30 00:00:00
Activity Status Date:	Not reported
Activity Group:	Compliance Monitoring
Activity Type:	Inspection/Evaluation
Activity Status:	Not reported

Region Code:	01
Programmatic ID:	AIR MA0000002512104000
Facility Registry ID:	110012709319
Air Operating Status Code:	OPR
Default Air Classification Code:	MIN
Air Program:	State Implementation Plan for National Primary and Secondary Ambient Air Quality Standards
Activity Date:	2006-09-27 00:00:00
Activity Status Date:	Not reported
Activity Group:	Compliance Monitoring
Activity Type:	Inspection/Evaluation
Activity Status:	Not reported

HORIZON MILLING L.L.C. (Continued) **1006329314**

Region Code:	01
Programmatic ID:	AIR MA0000002512104000
Facility Registry ID:	110012709319
Air Operating Status Code:	OPR
Default Air Classification Code:	MIN
Air Program:	State Implementation Plan for National Primary and Secondary Ambient Air Quality Standards
Activity Date:	2003-02-24 00:00:00
Activity Status Date:	2003-02-24 00:00:00
Activity Group:	Enforcement Action
Activity Type:	Administrative - Informal
Activity Status:	Achieved

Envid:	1006329314
Region Code:	01
Programmatic ID:	AIR MA0000002512104004
Facility Registry ID:	110012709319
D and B Number:	Not reported
Primary SIC Code:	2045
NAICS Code:	311211
Default Air Classification Code:	MIN
Facility Type of Ownership Code:	POF
Air CMS Category Code:	Not reported
HPV Status:	Not reported

US AIRS MINOR:

Region Code:	01
Programmatic ID:	AIR MA0000002512104004
Facility Registry ID:	110012709319
Air Operating Status Code:	OPR
Default Air Classification Code:	MIN
Air Program:	State Implementation Plan for National Primary and Secondary Ambient Air Quality Standards
Activity Date:	1992-02-27 00:00:00
Activity Status Date:	Not reported
Activity Group:	Compliance Monitoring
Activity Type:	Inspection/Evaluation
Activity Status:	Not reported

Region Code:	01
Programmatic ID:	AIR MA0000002512104004
Facility Registry ID:	110012709319
Air Operating Status Code:	OPR
Default Air Classification Code:	MIN
Air Program:	State Implementation Plan for National Primary and Secondary Ambient Air Quality Standards
Activity Date:	2000-04-06 00:00:00
Activity Status Date:	Not reported
Activity Group:	Compliance Monitoring
Activity Type:	Inspection/Evaluation
Activity Status:	Not reported

Region Code:	01
Programmatic ID:	AIR MA0000002512104004
Facility Registry ID:	110012709319
Air Operating Status Code:	OPR
Default Air Classification Code:	MIN
Air Program:	State Implementation Plan for National Primary and Secondary Ambient Air Quality Standards
Activity Date:	2004-03-30 00:00:00
Activity Status Date:	Not reported

HORIZON MILLING L.L.C. (Continued) **1006329314**

Activity Group: Compliance Monitoring
Activity Type: Inspection/Evaluation
Activity Status: Not reported

FINDS:

Registry ID: 110012709319

Environmental Interest/Information System
AFS (Aerometric Information Retrieval System (AIRS) Facility Subsystem) replaces the former Compliance Data System (CDS), the National Emission Data System (NEDS), and the Storage and Retrieval of Aerometric Data (SAROAD). AIRS is the national repository for information concerning airborne pollution in the United States. AFS is used to track emissions and compliance data from industrial plants. AFS data are utilized by states to prepare State Implementation Plans to comply with regulatory programs and by EPA as an input for the estimation of total national emissions. AFS is undergoing a major redesign to support facility operating permits required under Title V of the Clean Air Act.

AIR EMISSIONS CLASSIFICATION UNKNOWN

US EPA TRIS (Toxics Release Inventory System) contains information from facilities on the amounts of over 300 listed toxic chemicals that these facilities release directly to air, water, land, or that are transported off-site.

MA-EPICS - Massachussetts Environmental Protection Integrated Computer System

AIR MINOR

ECHO:
Envid: 1006329314
Registry ID: 110012709319
DFR URL: http://echo.epa.gov/detailed_facility_report?fid=110012709319

IU1664 **AL PRIME ENERGY CONSULTANTS INC** **FINDS** **1009434485**
ENE **619 BOSTON RD** **ECHO** **N/A**
> 1 **GROTON, MA 01450**
3.911 mi.
20652 ft. **Site 1 of 4 in cluster IU**

Relative: Higher

Actual: 283 ft.

FINDS:

Registry ID: 110024365328

Environmental Interest/Information System
MA-EPICS - Massachussetts Environmental Protection Integrated Computer System

ECHO:

AL PRIME ENERGY CONSULTANTS INC (Continued) **1009434485**

Envid: 1009434485
Registry ID: 110024365328
DFR URL: http://echo.epa.gov/detailed_facility_report?fid=110024365328

Envid: 1009434485
Registry ID: 110064548805
DFR URL: http://echo.epa.gov/detailed_facility_report?fid=110064548805

IU1665
ENE
> 1
3.911 mi.
20652 ft.

A.L. PRIME STATION **RGA LUST** **S114993820**
619 BOSTON RD **N/A**
GROTON, MA

Site 2 of 4 in cluster IU

Relative:
Higher

Actual:
283 ft.

RGA LUST:

2012	A.L. PRIME STATION	619 BOSTON RD
2011	A.L. PRIME STATION	619 BOSTON RD
2010	A.L. PRIME STATION	619 BOSTON RD

IU1666
ENE
> 1
3.911 mi.
20652 ft.

EDR Hist Auto **1015578691**
N/A

619 BOSTON RD
GROTON, MA 01450

Site 3 of 4 in cluster IU

Relative:
Higher

Actual:
283 ft.

EDR Historical Auto Stations:
Name: E T'S AUTO SERVICE
Year: 1999
Address: 619 BOSTON RD

IU1667
ENE
> 1
3.911 mi.
20652 ft.

A L PRIME ENERGY 107 GROTON **LUST** **U000747563**
619 BOSTON RD **UST** **N/A**
GROTON, MA 01450 **RELEASE**
Financial Assurance
Site 4 of 4 in cluster IU **HW GEN**

Relative:
Higher

Actual:
283 ft.

LUST:

Facility:
Release Tracking Number/Current Status: 2-0017841 / RAO
Status Date: 04/07/2011
Source Type: UST
Release Town: GROTON
Notification Date: 04/06/2010
Category: 72 HR
Associated ID: Not reported
Phase: PHASE II
Response Action Outcome: A2 - A permanent solution has been achieved. Contamination has not been reduced to background.
Oil Or Haz Material: Oil

Location Type: COMMERCIAL
Source: UST

A L PRIME ENERGY 107 GROTON (Continued) **U000747563**

Click here to access the MA DEP site for this facility:

Chemicals:

Chemical:	GASOLINE
Quantity:	460 parts per million

Actions:

Action Type:	A Notice sent to a Potentially Responsible Party (PRP)
Action Status:	ALSENT
Action Date:	2/15/2011
Response Action Outcome:	A permanent solution has been achieved. Contamination has not been reduced to background.
Action Type:	Immediate Response Action
Action Status:	Status or Interim Report Received
Action Date:	2/3/2011
Response Action Outcome:	A permanent solution has been achieved. Contamination has not been reduced to background.
Action Type:	Tier Classification
Action Status:	Transmittal, Notice, or Notification Received
Action Date:	3/23/2011
Response Action Outcome:	A permanent solution has been achieved. Contamination has not been reduced to background.
Action Type:	Tier Classification
Action Status:	Tier 2 Classification
Action Date:	3/23/2011
Response Action Outcome:	A permanent solution has been achieved. Contamination has not been reduced to background.
Action Type:	Phase 1
Action Status:	Completion Statement Received
Action Date:	3/23/2011
Response Action Outcome:	A permanent solution has been achieved. Contamination has not been reduced to background.
Action Type:	RNFE
Action Status:	Transmittal, Notice, or Notification Received
Action Date:	3/24/2011
Response Action Outcome:	A permanent solution has been achieved. Contamination has not been reduced to background.
Action Type:	RLFA
Action Status:	FOLOFF
Action Date:	3/30/2011
Response Action Outcome:	A permanent solution has been achieved. Contamination has not been reduced to background.
Action Type:	Immediate Response Action
Action Status:	Level I - Technical Screen Audit
Action Date:	3/4/2011
Response Action Outcome:	A permanent solution has been achieved. Contamination has not been reduced to background.

A L PRIME ENERGY 107 GROTON (Continued) **U000747563**

Action Type: Tier Classification
Action Status: Level I - Technical Screen Audit
Action Date: 4/13/2011
Response Action Outcome: A permanent solution has been achieved. Contamination has not been reduced to background.

Action Type: A Notice sent to a Potentially Responsible Party (PRP)
Action Status: A MassDEP piece of correspondence was issued (approvals, NORs, etc.
Action Date: 4/26/2010
Response Action Outcome: A permanent solution has been achieved. Contamination has not been reduced to background.

Action Type: Tier Classification
Action Status: Level I - Technical Screen Audit
Action Date: 4/26/2011
Response Action Outcome: A permanent solution has been achieved. Contamination has not been reduced to background.

Action Type: Phase 1
Action Status: Revised Statement or Transmittal Received
Action Date: 4/4/2011
Response Action Outcome: A permanent solution has been achieved. Contamination has not been reduced to background.

Action Type: Release Disposition
Action Status: Reportable Release under MGL 21E
Action Date: 4/6/2010
Response Action Outcome: A permanent solution has been achieved. Contamination has not been reduced to background.

Action Type: Immediate Response Action
Action Status: Oral Approval of Plan or Action
Action Date: 4/6/2010
Response Action Outcome: A permanent solution has been achieved. Contamination has not been reduced to background.

Action Type: Immediate Response Action
Action Status: Completion Statement Received
Action Date: 4/7/2011
Response Action Outcome: A permanent solution has been achieved. Contamination has not been reduced to background.

Action Type: Response Action Outcome - RAO
Action Status: RAO Statement Received
Action Date: 4/7/2011
Response Action Outcome: A permanent solution has been achieved. Contamination has not been reduced to background.

Action Type: Tier Classification
Action Status: Level I - Technical Screen Audit
Action Date: 5/10/2011
Response Action Outcome: A permanent solution has been achieved. Contamination has not been reduced to background.

Action Type: Response Action Outcome - RAO
Action Status: Level I - Technical Screen Audit
Action Date: 5/10/2011

A L PRIME ENERGY 107 GROTON (Continued) **U000747563**

Response Action Outcome:	A permanent solution has been achieved. Contamination has not been reduced to background.
Action Type:	Response Action Outcome - RAO
Action Status:	Level I - Technical Screen Audit
Action Date:	5/18/2011
Response Action Outcome:	A permanent solution has been achieved. Contamination has not been reduced to background.
Action Type:	Immediate Response Action
Action Status:	Written Plan Received
Action Date:	6/3/2010
Response Action Outcome:	A permanent solution has been achieved. Contamination has not been reduced to background.
Action Type:	Immediate Response Action
Action Status:	Status or Interim Report Received
Action Date:	9/11/2010
Response Action Outcome:	A permanent solution has been achieved. Contamination has not been reduced to background.

UST:

Facility:

Facility ID:	19002
Owner Id:	23734
Owner:	SAAD NASSER BUISIER
Owner Address:	18 LARK AVE
Owner City,St,Zip:	SAUGUS, MA 01906
Telephone:	9784480253
Description:	Retail Motor Vehicle Fuel
Facility address 2:	Not reported
Owner address 2:	Not reported
Latitude:	42.58469
Longitude:	-71.52993
Contact name:	Not reported
Contact address1:	Not reported
Contact address2:	Not reported
Contact city:	Not reported
Contact state:	Not reported
Contact zip:	Not reported
Contact email:	Not reported
Update:	2016-05-02 00:00:00
Update by:	Anthony Guba
Fac status:	OPEN

Tank ID:	1
Tank Status:	**Tank Removed**
Status Date:	04/06/2010
Date Installed:	01/02/1985
Capacity:	5000.00000
Contents:	Gasoline
Tank Usage:	Motor Vehi
Tank Leak Detection:	In-Tank Monitoring System
Pipe Leak Detection:	Quarterly visual inspection and annual product line tightness test

A L PRIME ENERGY 107 GROTON (Continued) **U000747563**

Latitude: Not reported
Longitude: Not reported
Tank construct: Single-walled metal tank (cathodic protection required)
Pipe construct: Single-walled metal (Corrosion protection required)
Ptype: Not reported
Number of compartment: Not reported
Pipe install date: Not reported
Pipe leak install date: Not reported
Submersible sump: N
Submersible sump install date: Not reported
Turbine sump: N
Turbine sump sensor: N
Intermediate sump: N
Intermediate sump sensor: N
Spill bucket installed date: Not reported
Spill bucket sensor: N
Overfill protect install: Not reported
Overfill protect type: Not reported
Automatic line leak detect: Not reported
Tank corrosion type: Field Constructed Impressed Current System
Leak corrosion type: Field Constructed Impressed Current System

Tank ID: 2
Tank Status: Tank Removed
Status Date: 04/06/2010
Date Installed: 01/02/1985
Capacity: 5000.00000
Contents: Gasoline
Tank Usage: Motor Vehi
Tank Leak Detection: In-Tank Monitoring System
Pipe Leak Detection: Quarterly visual inspection and annual product line tightness test
Latitude: Not reported
Longitude: Not reported
Tank construct: Single-walled metal tank (cathodic protection required)
Pipe construct: Single-walled metal (Corrosion protection required)
Ptype: Not reported
Number of compartment: Not reported
Pipe install date: Not reported
Pipe leak install date: Not reported
Submersible sump: N
Submersible sump install date: Not reported
Turbine sump: N
Turbine sump sensor: N
Intermediate sump: N
Intermediate sump sensor: N
Spill bucket installed date: Not reported
Spill bucket sensor: N
Overfill protect install: Not reported
Overfill protect type: Not reported
Automatic line leak detect: Not reported
Tank corrosion type: Field Constructed Impressed Current System
Leak corrosion type: Field Constructed Impressed Current System

Tank ID: 3
Tank Status: Tank Removed

A L PRIME ENERGY 107 GROTON (Continued) **U000747563**

Status Date: 04/06/2010
Date Installed: 01/02/1985
Capacity: 5000.00000
Contents: Gasoline
Tank Usage: Motor Vehi
Tank Leak Detection: In-Tank Monitoring System
Pipe Leak Detection: Quarterly visual inspection and annual product line tightness test
Latitude: Not reported
Longitude: Not reported
Tank construct: Single-walled metal tank (cathodic protection required)
Pipe construct: Single-walled metal (Corrosion protection required)
Ptype: Not reported
Number of compartment: Not reported
Pipe install date: Not reported
Pipe leak install date: Not reported
Submersible sump: N
Submersible sump install date: Not reported
Turbine sump: N
Turbine sump sensor: N
Intermediate sump: N
Intermediate sump sensor: N
Spill bucket installed date: Not reported
Spill bucket sensor: N
Overfill protect install: Not reported
Overfill protect type: Not reported
Automatic line leak detect: Not reported
Tank corrosion type: Field Constructed Impressed Current System
Leak corrosion type: Field Constructed Impressed Current System

Tank ID: 4
Tank Status: In Use
Status Date: Not reported
Date Installed: 08/01/2010
Capacity: 15000.00000
Contents: Gasoline
Tank Usage: Motor Vehi
Tank Leak Detection: Continuous Interstitial Monitoring
Pipe Leak Detection: Continuous Interstitial Space Monitoring
Latitude: Not reported
Longitude: Not reported
Tank construct: Double-walled non-corrodible (including "composite") material (cathodic protection not required)
Pipe construct: Double-walled non-corrodible material (No corrosion protection required)
Ptype: Not reported
Number of compartment: Not reported
Pipe install date: Not reported
Pipe leak install date: Not reported
Submersible sump: N
Submersible sump install date: Not reported
Turbine sump: N
Turbine sump sensor: N
Intermediate sump: N
Intermediate sump sensor: N
Spill bucket installed date: Not reported
Spill bucket sensor: N
Overfill protect install: Not reported
Overfill protect type: Not reported

A L PRIME ENERGY 107 GROTON (Continued) **U000747563**

Automatic line leak detect: Not reported
Tank corrosion type: Not reported
Leak corrosion type: Not reported

Tank ID: 5
Tank Status: In Use
Status Date: Not reported
Date Installed: 08/01/2010
Capacity: 5000.00000
Contents: Gasoline
Tank Usage: Motor Vehi
Tank Leak Detection: Continuous Interstitial Monitoring
Pipe Leak Detection: Continuous Interstitial Space Monitoring
Latitude: Not reported
Longitude: Not reported
Tank construct: Double-walled non-corrodible (including "composite") material (cathodic protection not required)
Pipe construct: Double-walled non-corrodible material (No corrosion protection required)
Ptype: Not reported
Number of compartment: Not reported
Pipe install date: Not reported
Pipe leak install date: Not reported
Submersible sump: N
Submersible sump install date: Not reported
Turbine sump: N
Turbine sump sensor: N
Intermediate sump: N
Intermediate sump sensor: N
Spill bucket installed date: Not reported
Spill bucket sensor: N
Overfill protect install: Not reported
Overfill protect type: Not reported
Automatic line leak detect: Not reported
Tank corrosion type: Not reported
Leak corrosion type: Not reported

Release:
Release Tracking Number/Current Status: 2-0017841 / RAO
Primary ID: Not reported
Official City: GROTON
Notification: 04/06/2010
Category: 72 HR
Status Date: 04/07/2011
Phase: PHASE II
Response Action Outcome: A2 - A permanent solution has been achieved. Contamination has not been reduced to background.
Oil / Haz Material Type: Oil

Click here to access the MA DEP site for this facility:

MA Financial Assurance 2:
Facility Id: 19002
Description: Gas Station
Work Phone: (781) 246-0201

A L PRIME ENERGY 107 GROTON (Continued) **U000747563**

HW GEN:
EPA Id: MAV000016451
RCRA Generator Status: VSQG
State Generator Status: VQG-MA

1668
West
> 1
3.923 mi.
20715 ft.

411 BURRAGE ST
LUNENBURG, MA 01462

LEAD **S107352427**
N/A

Relative:
Higher

Actual:
392 ft.

LEAD:
Community: Lunenburg
Unit: Not reported
Inspector Name: Robert Everett
Inspector License Number: 1823
Activity Type: INSPECT
Activity Date: 05/17/1996
Start Work Date: Not reported
Activity Descriptions: Comprehensive Initial Inspection
Outcomes: No Hazards Found

Community: Lunenburg
Unit: Not reported
Inspector Name: Robert Everett
Inspector License Number: 1823
Activity Type: COMPLIANCE
Activity Date: 05/17/1996
Start Work Date: Not reported
Activity Descriptions: Letter of Full Initial Insp Comp
Outcomes: Issued

1669
SSE
> 1
3.926 mi.
20731 ft.

66 POOR FARM RD
HARVARD, MA

LEAD **S107379143**
N/A

Relative:
Higher

Actual:
307 ft.

LEAD:
Community: Harvard
Unit: Not reported
Inspector Name: Jacqueline Normand
Inspector License Number: 1850
Activity Type: INSPECT
Activity Date: 02/01/1992
Start Work Date: Not reported
Activity Descriptions: Comprehensive Initial Inspection
Outcomes: Hazards Found

IV1670 **NASHOBA VALLEY AUTO BODY** **FINDS** **1014897516**
North **17 SOUTH RD** **ECHO** **N/A**
> 1 **PEPPERELL, MA 01463**
3.930 mi.
20751 ft. **Site 1 of 8 in cluster IV**

Relative:
Lower

Actual:
200 ft.

FINDS:

Registry ID: 110043956617

Environmental Interest/Information System
MA-EPICS - Massachussetts Environmental Protection Integrated Computer System

ECHO:
Envid: 1014897516
Registry ID: 110043956617
DFR URL: http://echo.epa.gov/detailed_facility_report?fid=110043956617

IV1671 **NASHOBA VALLEY AUTO BODY** **HW GEN** **S112554596**
North **17 SOUTH RD** **N/A**
> 1 **PEPPERELL, MA 01463**
3.930 mi.
20751 ft. **Site 2 of 8 in cluster IV**

Relative:
Lower

Actual:
200 ft.

HW GEN:
EPA Id: MAV000001351
RCRA Generator Status: VSQG
State Generator Status: VQG-MA

IV1672 **EDR Hist Auto** **1015264850**
North **17 SOUTH RD** **N/A**
> 1 **PEPPERELL, MA 01463**
3.930 mi.
20751 ft. **Site 3 of 8 in cluster IV**

Relative:
Lower

Actual:
200 ft.

EDR Historical Auto Stations:
Name: NASHOBA VALLEY AUTO BODY
Year: 2003
Address: 17 SOUTH RD

Name: NASHOBA VALLEY AUTO BODY
Year: 2004
Address: 17 SOUTH RD

IW1673 **LEAD** **S107369480**
NNE **56 LONGLEY RD** **N/A**
> 1 **GROTON, MA**
3.933 mi.
20768 ft. **Site 1 of 2 in cluster IW**

Relative:
Higher

Actual:
362 ft.

LEAD:
Community: Groton
Unit: Not reported
Inspector Name: John MacIsaac

(Continued) **S107369480**

Inspector License Number: 2378
Activity Type: INSPECT
Activity Date: 06/10/2000
Start Work Date: Not reported
Activity Descriptions: Comprehensive Initial Inspection
Outcomes: Hazards Found

IT1674
SW
> 1
3.935 mi.
20777 ft.

PRECISION WELDMENTS CORP
67 LANCASTER RD
SHIRLEY, MA 01464

FINDS **1009436099**
ECHO **N/A**

Site 2 of 4 in cluster IT

Relative:
Higher

Actual:
382 ft.

FINDS:

Registry ID: 110024366853

Environmental Interest/Information System
MA-EPICS - Massachussetts Environmental Protection Integrated Computer System

ECHO:
Envid: 1009436099
Registry ID: 110024366853
DFR URL: http://echo.epa.gov/detailed_facility_report?fid=110024366853

IT1675
SW
> 1
3.935 mi.
20777 ft.

PRECISION WELDMENTS CORP
67 LANCASTER RD
SHIRLEY, MA 01464

HW GEN **S112560035**
N/A

Site 3 of 4 in cluster IT

Relative:
Higher

Actual:
382 ft.

HW GEN:
EPA Id: MV9784256700
RCRA Generator Status: VSQG
State Generator Status: Not reported

IV1676
North
> 1
3.940 mi.
20805 ft.

ALS POWER EQUIPMENT
23 SOUTH ROW
PEPPERELL, MA 01463

RCRA NonGen / NLR **1000128182**
MAD115248379

Site 4 of 8 in cluster IV

Relative:
Lower

Actual:
200 ft.

RCRA NonGen / NLR:
Date form received by agency: 12/12/1985
Facility name: ALS POWER EQUIPMENT
Facility address: 23 SOUTH ROW
PEPPERELL, MA 01463
EPA ID: MAD115248379
Mailing address: 23 SOUTH RD RTE 119
PEPPERELL, MA 01463
Contact: ALFRED CARKIN
Contact address: 23 SOUTH ROW RTE 119

ALS POWER EQUIPMENT (Continued) **1000128182**

	PEPPERELL, MA 01463
Contact country:	US
Contact telephone:	(508) 448-3448
Contact email:	Not reported
EPA Region:	01
Land type:	Private
Classification:	Non-Generator
Description:	Handler: Non-Generators do not presently generate hazardous waste

Owner/Operator Summary:

Owner/operator name:	ALFRED L CARKIN
Owner/operator address:	23 SOUTH ROW RTE 119
	PEPPERELL, MA 01463
Owner/operator country:	US
Owner/operator telephone:	Not reported
Legal status:	Private
Owner/Operator Type:	Owner
Owner/Op start date:	10/16/2004
Owner/Op end date:	Not reported

Owner/operator name:	ALS POWER EQUIPMENT
Owner/operator address:	23 SOUTH ROW RTE 119
	PEPPERELL, MA 01463
Owner/operator country:	US
Owner/operator telephone:	Not reported
Legal status:	Private
Owner/Operator Type:	Operator
Owner/Op start date:	12/08/1991
Owner/Op end date:	Not reported

Handler Activities Summary:

U.S. importer of hazardous waste:	No
Mixed waste (haz. and radioactive):	No
Recycler of hazardous waste:	No
Transporter of hazardous waste:	No
Treater, storer or disposer of HW:	No
Underground injection activity:	No
On-site burner exemption:	No
Furnace exemption:	No
Used oil fuel burner:	No
Used oil processor:	No
User oil refiner:	No
Used oil fuel marketer to burner:	No
Used oil Specification marketer:	No
Used oil transfer facility:	No
Used oil transporter:	No

. Waste code:	D001
. Waste name:	IGNITABLE WASTE

Facility Has Received Notices of Violations:

Regulation violated:	Not reported
Area of violation:	Generators - General
Date violation determined:	09/12/1990
Date achieved compliance:	11/29/1990
Violation lead agency:	State

ALS POWER EQUIPMENT (Continued) **1000128182**

Enforcement action:	WRITTEN INFORMAL
Enforcement action date:	10/16/1990
Enf. disposition status:	Not reported
Enf. disp. status date:	Not reported
Enforcement lead agency:	State
Proposed penalty amount:	Not reported
Final penalty amount:	Not reported
Paid penalty amount:	Not reported

Evaluation Action Summary:

Evaluation date:	09/12/1990
Evaluation:	COMPLIANCE EVALUATION INSPECTION ON-SITE
Area of violation:	Generators - General
Date achieved compliance:	11/29/1990
Evaluation lead agency:	State

IV1677 **CONWAY AUTO SALES INC** **RCRA NonGen / NLR** **1000435604**
North **23 SOUTH RD** **MAD982190027**
> 1 **PEPPERELL, MA 01463**
3.940 mi.
20805 ft. **Site 5 of 8 in cluster IV**

Relative:
Lower

Actual:
200 ft.

RCRA NonGen / NLR:

Date form received by agency:	01/21/1987
Facility name:	CONWAY AUTO SALES INC
Facility address:	23 SOUTH RD PEPPERELL, MA 01463
EPA ID:	MAD982190027
Mailing address:	RTE 119 PEPPERELL, MA 01463
Contact:	JAMES MADIGAN
Contact address:	RTE 119 PEPPERELL, MA 01463
Contact country:	US
Contact telephone:	(508) 448-3777
Contact email:	Not reported
EPA Region:	01
Land type:	Private
Classification:	Non-Generator
Description:	Handler: Non-Generators do not presently generate hazardous waste

Owner/Operator Summary:

Owner/operator name:	RICHARD G CONWAY
Owner/operator address:	RTE 119 PEPPERELL, MA 01463
Owner/operator country:	US
Owner/operator telephone:	Not reported
Legal status:	Private
Owner/Operator Type:	Owner
Owner/Op start date:	10/16/2004
Owner/Op end date:	Not reported

Owner/operator name:	CONWAY AUTO SALES INC
Owner/operator address:	RTE 119 PEPPERELL, MA 01463
Owner/operator country:	US
Owner/operator telephone:	Not reported
Legal status:	Private

CONWAY AUTO SALES INC (Continued) **1000435604**

Owner/Operator Type: Operator
Owner/Op start date: 11/29/1990
Owner/Op end date: 11/30/1990

Handler Activities Summary:
U.S. importer of hazardous waste: No
Mixed waste (haz. and radioactive): No
Recycler of hazardous waste: No
Transporter of hazardous waste: No
Treater, storer or disposer of HW: No
Underground injection activity: No
On-site burner exemption: No
Furnace exemption: No
Used oil fuel burner: No
Used oil processor: No
User oil refiner: No
Used oil fuel marketer to burner: No
Used oil Specification marketer: No
Used oil transfer facility: No
Used oil transporter: No

. Waste code: D001
. Waste name: IGNITABLE WASTE

Facility Has Received Notices of Violations:
Regulation violated: Not reported
Area of violation: Generators - General
Date violation determined: 09/12/1990
Date achieved compliance: 01/23/1991
Violation lead agency: State
Enforcement action: WRITTEN INFORMAL
Enforcement action date: 10/18/1990
Enf. disposition status: Not reported
Enf. disp. status date: Not reported
Enforcement lead agency: State
Proposed penalty amount: Not reported
Final penalty amount: Not reported
Paid penalty amount: Not reported

Evaluation Action Summary:
Evaluation date: 09/12/1990
Evaluation: COMPLIANCE EVALUATION INSPECTION ON-SITE
Area of violation: Generators - General
Date achieved compliance: 01/23/1991
Evaluation lead agency: State

IV1678 **ALS POWER EQUIPMENT** **HW GEN** **S112551915**
North **23 SOUTH ROW** **N/A**
> 1 **PEPPERELL, MA 01463**
3.940 mi.
20805 ft. **Site 6 of 8 in cluster IV**

Relative:
Lower

Actual:
200 ft.

HW GEN:
EPA Id: MAD115248379
RCRA Generator Status: Not reported
State Generator Status: VQG-MA

IV1679 **EDR Hist Auto** **1015343537**
North **23 SOUTH RD** **N/A**
> 1 **PEPPERELL, MA 01463**
3.940 mi.
20805 ft. **Site 7 of 8 in cluster IV**

Relative:
Lower

Actual:
200 ft.

EDR Historical Auto Stations:

Name: A 1 AUTO
Year: 1999
Address: 23 SOUTH RD

Name: A 1 AUTO
Year: 2000
Address: 23 SOUTH RD

Name: PETES AUTO
Year: 2001
Address: 23 SOUTH RD

Name: PETES AUTO
Year: 2002
Address: 23 SOUTH RD

Name: CHARLIES AUTO BODY
Year: 2003
Address: 23 SOUTH RD

IV1680 **ALS POWER EQUIPMENT** **FINDS** **1016192259**
North **23 SOUTH ROW** **ECHO** **N/A**
> 1 **PEPPERELL, MA 01463**
3.940 mi.
20805 ft. **Site 8 of 8 in cluster IV**

Relative:
Lower

Actual:
200 ft.

FINDS:

Registry ID: 110003450792

Environmental Interest/Information System
RCRAInfo is a national information system that supports the Resource Conservation and Recovery Act (RCRA) program through the tracking of events and activities related to facilities that generate, transport, and treat, store, or dispose of hazardous waste. RCRAInfo allows RCRA program staff to track the notification, permit, compliance, and corrective action activities required under RCRA.

MA-EPICS - Massachussetts Environmental Protection Integrated Computer System

ECHO:
Envid: 1016192259
Registry ID: 110003450792
DFR URL: http://echo.epa.gov/detailed_facility_report?fid=110003450792

IT1681 **LEAD** **S117966407**
SW **3 VALLEY VIEW WAY** **N/A**
> 1 **SHIRLEY, MA 01464**
3.942 mi.
20812 ft. **Site 4 of 4 in cluster IT**

Relative:
Higher

Actual:
387 ft.

LEAD:

Community:	Shirley
Unit:	Not reported
Inspector Name:	Linda Dube
Inspector License Number:	1978
Activity Type:	INSPECT
Activity Date:	04/14/2015
Start Work Date:	Not reported
Activity Descriptions:	Comprehensive Initial Inspection
Outcomes:	Hazards Found

1682 **ARDENT MILLS LLC** **AIRS** **S109330057**
East **35 NEMCO WAY** **HW GEN** **N/A**
> 1 **AYER, MA 01432** **TIER 2**
3.943 mi.
20820 ft.

Relative:
Lower

Actual:
230 ft.

AIRS:

Facility Status:	APPROV
Permit Code:	AQ34
Permit Name:	Plan Application Limited/Comprehensive Admin Amendment
DEP Region:	CE
Application Tracking Number:	X260759
Date Closed:	06/04/2014
Applicant Name:	HORIZON MILLING LLC
Applicant Address:	NEMCO WAY
Applicant City,St,Zip:	AYER, MA 01432
Applicant Telephone:	9787726337

Facility Status:	APPROV
Permit Code:	AQ34
Permit Name:	Plan Application Limited/Comprehensive Admin Amendment
DEP Region:	CE
Application Tracking Number:	X260689
Date Closed:	06/04/2014
Applicant Name:	HORIZON MILLING LLC
Applicant Address:	NEMCO WAY
Applicant City,St,Zip:	AYER, MA 01432
Applicant Telephone:	9787726337

Facility Status:	APPROV
Permit Code:	AQ01
Permit Name:	Plan Application Limited
DEP Region:	CE
Application Tracking Number:	X224334
Date Closed:	12/26/2008
Applicant Name:	HORIZON MILLING LLC
Applicant Address:	NEMCO WAY
Applicant City,St,Zip:	AYER, MA 01432
Applicant Telephone:	9787726337

Facility Status:	APPROV
Permit Code:	AQ01
Permit Name:	Plan Application Limited

ARDENT MILLS LLC (Continued) **S109330057**

DEP Region:	CE
Application Tracking Number:	W037469
Date Closed:	07/03/2003
Applicant Name:	HORIZON MILLING LLC
Applicant Address:	NEMCO WAY
Applicant City,St,Zip:	AYER, MA 01432
Applicant Telephone:	9787726337

HW GEN:

EPA Id:	MV9787726337
RCRA Generator Status:	VSQG
State Generator Status:	VQG-MA

TIER 2:

Report Year:	2015
Facility Id:	FATR2015B53C9B0026MR
Facility Dept:	Not reported
Latitude:	42.57
Longitude:	-71.53
Mailing Address:	Not reported
Mailing City/State/Zip:	Not reported
Mailing Country:	Not reported
Notes:	Not reported
All Chemicals Same As Last Yr:	T
Date Signed:	1/20/2016
Dike Or Other Safeguard:	Not reported
Failed Validation:	Not reported
Date Modified:	04/27/2016
Fees Total:	Not reported
Num Of Employees:	35
Site Coord Abbreviated?:	Not reported
Site Map:	Not reported
State Label Code:	MA2015
Submitted By:	Joseph M. Kochan
Validation Report:	Not reported
Fire District:	Ayer
Latlong Location Description:	Not reported
Latlong Method:	Not reported

IX1683 **LEAD** **S113992132**
SW **7 VALLEY VIEW WAY** **N/A**
> 1 **SHIRLEY, MA 01464**
3.979 mi.
21010 ft. **Site 1 of 2 in cluster IX**

Relative:
Higher

Actual:
391 ft.

LEAD:

Community:	Shirley
Unit:	Not reported
Inspector Name:	Craig Anderson
Inspector License Number:	3801
Activity Type:	COMPLIANCE
Activity Date:	02/02/2009
Start Work Date:	12/02/2009
Activity Descriptions:	Contact CLPPP for Guidance
Outcomes:	Call (800) 532-9571

(Continued) **S113992132**

Community:	Shirley
Unit:	Not reported
Inspector Name:	Craig Anderson
Inspector License Number:	3801
Activity Type:	INSPECT
Activity Date:	08/18/2009
Start Work Date:	12/02/2009
Activity Descriptions:	Comprehensive Initial Inspection
Outcomes:	Hazards Found

Community:	Shirley
Unit:	Not reported
Inspector Name:	Not reported
Inspector License Number:	Not reported
Activity Type:	COMPLAINT
Activity Date:	12/04/2009
Start Work Date:	12/02/2009
Activity Descriptions:	Contact CLPPP for Guidance
Outcomes:	CLPPP Phone: 1-800-532-9571

Community:	Shirley
Unit:	Not reported
Inspector Name:	Not reported
Inspector License Number:	Not reported
Activity Type:	OTHER
Activity Date:	01/20/2010
Start Work Date:	12/02/2009
Activity Descriptions:	Issuance of Environmental Status Paperwork
Outcomes:	Letter of Unauthorized Deleading

IW1684 **LEAD** **S113996109**
NNE **61 LONGLEY RD** **N/A**
> 1 **GROTON, MA 01450**
3.982 mi.
21024 ft. **Site 2 of 2 in cluster IW**

Relative:
Higher

Actual:
344 ft.

LEAD:

Community:	Groton
Unit:	Not reported
Inspector Name:	Not reported
Inspector License Number:	Not reported
Activity Type:	INSPECT
Activity Date:	11/22/1995
Start Work Date:	01/02/1996
Activity Descriptions:	Comprehensive Initial Inspection
Outcomes:	Completed - Contact CLPPP for more information

Community:	Groton
Unit:	Not reported
Inspector Name:	Not reported
Inspector License Number:	Not reported
Activity Type:	INSPECT
Activity Date:	02/20/1996
Start Work Date:	01/02/1996
Activity Descriptions:	Reinspection
Outcomes:	Completed - Contact CLPPP for more information

Community:	Groton

(Continued) **S113996109**

Unit:	Not reported
Inspector Name:	Not reported
Inspector License Number:	Not reported
Activity Type:	INSPECT
Activity Date:	02/26/1996
Start Work Date:	01/02/1996
Activity Descriptions:	Reoccupancy Reinspection
Outcomes:	Issued

Community:	Groton
Unit:	Not reported
Inspector Name:	Not reported
Inspector License Number:	Not reported
Activity Type:	INSPECT
Activity Date:	02/26/1996
Start Work Date:	01/02/1996
Activity Descriptions:	Reinspection
Outcomes:	Completed - Contact CLPPP for more information

Community:	Groton
Unit:	Not reported
Inspector Name:	Not reported
Inspector License Number:	Not reported
Activity Type:	INSPECT
Activity Date:	03/28/1996
Start Work Date:	01/02/1996
Activity Descriptions:	Reinspection
Outcomes:	Completed - Contact CLPPP for more information

Community:	Groton
Unit:	Not reported
Inspector Name:	Not reported
Inspector License Number:	Not reported
Activity Type:	INSPECT
Activity Date:	07/29/1996
Start Work Date:	01/02/1996
Activity Descriptions:	Reinspection
Outcomes:	Completed - Contact CLPPP for more information

Community:	Groton
Unit:	Not reported
Inspector Name:	Not reported
Inspector License Number:	Not reported
Activity Type:	COMPLIANCE
Activity Date:	07/29/1996
Start Work Date:	01/02/1996
Activity Descriptions:	Letter of Full Deleading Comp
Outcomes:	Issued

IX1685 **LEAD** **S111412000**
SW **11 APPLE ROCK WAY** **N/A**
> 1 **SHIRLEY, MA 01464**
3.993 mi.
21085 ft. **Site 2 of 2 in cluster IX**

Relative:
Higher

Actual:
415 ft.

LEAD:

Community:	Shirley
Unit:	Not reported
Inspector Name:	Craig Anderson
Inspector License Number:	3801
Activity Type:	INSPECT
Activity Date:	10/06/2011
Start Work Date:	Not reported
Activity Descriptions:	Comprehensive Initial Inspection
Outcomes:	No Hazards Found

Community:	Shirley
Unit:	Not reported
Inspector Name:	Craig Anderson
Inspector License Number:	3801
Activity Type:	COMPLIANCE
Activity Date:	10/06/2011
Start Work Date:	Not reported
Activity Descriptions:	Letter of Full Initial Insp Comp
Outcomes:	Issued

City	EDR ID	Site Name	Site Address	Zip	Database(s)
AYER	S106953891	MERCHANTS RENT-A-CAR, INC	RTE 2A		SHWS, RELEASE
AYER	S115029968	MERCHANTS RENT-A-CAR, INC	RTE 2A		RGA HWS
AYER	S115020434	EXXON STATION	20 - 30 PARK ST.		RGA HWS
AYER	S114997411	EXXON STATION	20 - 30 PARK ST		RGA LUST
AYER	S114997410	EXXON STATION	20 - 30 PARK ST.		RGA LUST
AYER	S115023778	GIROUX BROTHERS	RTE 495		RGA HWS
AYER	S104544867	GIROUX BROTHERS	RTE 495		SHWS, RELEASE
AYER	S117340584	BLDG 1616 & 1693	ANTICTAN ST AND CAVITE ST		BROWNFIELDS
AYER	S114994807	BLD 1616 & 1693	ANTIETAM ST & CAVITE ST		RGA LUST
AYER	S107275184		112-14 AUMAN ST		LEAD
AYER	S107274908		112 AUMAN ST		LEAD
AYER	S107268063		100 AUMAN ST	01432	LEAD
AYER	S117964901		AYER KIDDIE DEPOT		LEAD
AYER	S115012668	AYER SUBSTATION	AYER SUBSTATION RD		RGA HWS
AYER	S107517078	AYER SUBSTATION	AYER SUBSTATION RD	01432	SHWS, RELEASE
AYER	S115023922	GMX FACILITY FORT DEVENS	133 BARNUM RD		RGA HWS
AYER	S115040736	OIL SPILL	133 BARNUM RD		RGA HWS
AYER	S115023923	GMX MODAL FACILITY	133 BARNUM RD		RGA HWS
AYER	S107283523		130 BATES AVE		LEAD
AYER	S113981498		18 BATES ST	01432	LEAD
AYER	1016054781	LIBERTY TIRE RECYCLING	1 BERKSHIRE BLVD	01432	FINDS, ECHO
AYER	1000167896	NU CAR CARRIERS	BERKSHIRE BLVD	01432	RCRA NonGen / NLR
AYER	S118643621	BERKSHIRE BOULEVARD GARAGE	50 BERKSHIRE BLVD	01432	HW GEN
AYER	S105199120	FORT DEVEN & GUILFORD RAILROAD	BERNUM RD	01432	SHWS, RELEASE
AYER	S112292488	NATIONAL GRID-AYER 201	BISHOP RD.	01432	TIER 2
AYER	S115029367	MASSACHUSETTS ELECTRIC COMPANY	BISHOP RD		RGA HWS
AYER	S106863448	MASSACHUSETTS ELECTRIC COMPANY	BISHOP RD	01432	SHWS, RELEASE
AYER	S115031641	MOLUMCO IND PARK PLASTICS DISTR CT	BLIGH ST		RGA HWS
AYER	S115041778	PDC FACILITY	BLIGH ST		RGA HWS
AYER	S111218964	PDC	BLIGH ST.		LIENS
AYER	1003863026	HARTNETT TANNERY	BLIGH STREET	01432	SEMS-ARCHIVE
AYER	S117552868	FORT DEVENS	BUENA VISTA ST		BROWNFIELDS
AYER	S115022479	FORT DEVENS	BUENA VISTA ST		RGA HWS
AYER	S115022478	FORT DEVENS	BUENA VISTA ST.		RGA HWS
AYER	S114998279	FORT DEVENS	BUENA VISTA ST		RGA LUST
AYER	S114998278	FORT DEVENS	BUENA VISTA ST.		RGA LUST
AYER	S115029837	MECO ROADWAY RELEASE	CAMBRIDGE ST		RGA HWS
AYER	S107517187	MECO ROADWAY RELEASE	CAMBRIDGE ST		SHWS, RELEASE
AYER	S112557474	SUDZIT LAUNDRY	CENTRAL AVE	01432	HW GEN
AYER	1004516183	SUDZIT LAUNDRY	CENTRAL AVENUE	01432	US AIRS, FINDS, ECHO
AYER	S115023743	GILBERT ELLIOT SMITH ENTERPRISES I	1 COFFMAN WAY AND LITTLETON RD		RGA HWS
AYER	S106510330	GILBERT ELLIOT SMITH ENTERPRISES I	1 COFFMAN WAY AND LITTLETON RD	01432	SHWS, RELEASE
AYER	S108034159	MASS BIO CONVERSION	COOK ST	01432	AIRS

City	EDR ID	Site Name	Site Address	Zip	Database(s)
AYER	1000409484	ROUTHIER J P & SONS INC	COPELAND DR	01432	RCRA NonGen / NLR
AYER	S115017592	CORNER OF LITTLETON RD	COPELAND DR		RGA HWS
AYER	U004182090	MOORE ARMY AIRFIELD	FAIRFIELD ST	01432	UST, Financial Assurance
AYER	U004247254	DEPARTMENT OF THE ARMY	HQ FORT DEVENS, AFZD-EM	01432	UST
AYER	S118485795	AYER TRANSFER STATION	GROTON HARVARD RD	01432	HW GEN
AYER	S115012665	AYER PUBLIC LANDFILL	GROTON HARVARD RD.		RGA HWS
AYER	S115012666	AYER PUBLIC LANDFILL	GROTON HARVARD RD		RGA HWS
AYER	S113670411	TRANSFER STATION	GROTON HARVARD ROAD		MERCURY
AYER	S115012667	AYER PUBLIC LANDFILL	GROTON ST HARVARD RD		RGA HWS
AYER	S118485804	AYER TRANSFER STATION	GROTON HARVARD RD	01432	SWF/LF
AYER	S110115213	AYER LANDFILL	GROTON-HARVARD RD	01432	SWF/LF
AYER	1017623902	AYER DPW WATER DIVISION-GROVE POND	GRV POND	01432	ECHO
AYER	S115031838	MR MIKES CITGO	HARVARD RD		RGA HWS
AYER	S115031851	MR. MIKE'S CITGO	HARVARD RD.		RGA HWS
AYER	U004247418	FEDERAL BUREAU OF PRISONS	36 INDEPENDENCE DR	01432	UST
AYER	1007133940	POLYCARBON INDUSTRIES INC	88 JACKSON RD	01432	FINDS, ECHO
AYER	1010318786	ADAPTIVE OPTICS ASSOCIATES	53 JACKSON RD	01432	RCRA-SQG
AYER	1009432554	BIONOSTICS	7 JACKSON RD	01432	FINDS, ECHO
AYER	1014896300	ONE JACKSON PLACE LLC	27 JACKSON RD	01432	FINDS, ECHO
AYER	S115041073	OUTSIDE REAR GATE FORT DEVENS	LITTLETON RD		RGA HWS
AYER	S112325936	OUTSIDE REAR GATE FORT DEVENS	LITTLETON RD	01432	SPILLS 90
AYER	S115041287	PAN-AM RAIL ROAD	WEST MAIN STREET		RGA HWS
AYER	S114999815	ICE HOUSE DAM	W MAIN ST		RGA LUST
AYER	S114999816	ICE HOUSE DAM	WEST MAIN ST		RGA LUST
AYER	S117273561	KEOLIS COMMUTER SERVICES	75 SOUTH MAIN ST	01432	HW GEN
AYER	S115031705	MOORE LUMBER CO	WEST MAIN ST		RGA HWS
AYER	S115052987	UPPER RAILROAD YARD	MAIN ST		RGA HWS
AYER	S115012669	AYER TOWN OF	W MAIN ST		RGA HWS
AYER	S115012670	AYER TOWN OF	WEST MAIN ST		RGA HWS
AYER	S110479599	PAN-AM RAIL ROAD	WEST MAIN STREET	01432	SHWS, RELEASE
AYER	S117966759		MARK ST		LEAD
AYER	S115012663	AYER INDUSTRIAL PARK-VERY FINE PRO	NEMCO WAY		RGA HWS
AYER	S115012664	AYER INDUSTRIAL PARK/VERY FINE PRO	NEMCO WAY		RGA HWS
AYER	U004247419	FEDERAL MEDICAL CENTER DEVENS	42 PATTON RD	01432	UST
AYER	S118643764	DEVENS FEDERAL MEDICAL CENTER; FED	42 PATTON RD. P.O.BOX 880	01432	TIER 2
AYER	S107398568		901B PLUM ST		LEAD
AYER	U004247253	ARMY & AIR FORCE EXCHANGE SERV	162 QUEENSTOWN ST	01432	UST
AYER	S105735523	SANDY POINT SUBSTATION	RADDISON RD		SHWS, RELEASE
AYER	S105735544	SANDY POND SUB STATION	RADDISSON RD	01432	SHWS, RELEASE
AYER	S115052986	UPPER RAILROAD YARD	1 RAIL HILL RD		RGA HWS
AYER	S108640569	PAN AM RAILWAYS	1 RAIL HL YARD	01432	SHWS, RELEASE, ENF
AYER	S108117634	UPPER RAILROAD YARD	1 RAIL HILL RD	01432	SHWS, RELEASE
AYER	S115048294	SANDY POND SUB STATION	SANDY POND RD		RGA HWS
AYER	S115002374	NEW ENGLAND TELEPHONE	SANDY POND RD		RGA LUST
AYER	S112552151	VERIZON NEW ENGLAND INC	SANDY POND RD	01432	HW GEN
AYER	S115033115	NEW ENGLAND TELEPHONE	SANDY POND RD		RGA HWS
AYER	1010318960	RYERSON THYPIN	45 SARATOGA BLVD	01432	RCRA-CESQG

City	EDR ID	Site Name	Site Address	Zip	Database(s)
AYER	S113997132		771 SHILOH		LEAD
AYER	1000351263	AYER GAME FARM	SHIRLEY GROTON RD	01432	RCRA NonGen / NLR
AYER	1016272973	AYER GAME FARM	SHIRLEY GROTON RD	01432	FINDS, ECHO
AYER	S115024246	GUILFORD RAIL SYSTEM	SHIRLEY ST		RGA HWS
AYER	S104847359	GUILFORD RAIL SYSTEM	SHIRLEY ST	01432	SHWS, RELEASE
AYER	1017623901	AYER DPW WATER DIVISION-SPECTACLE	SPECTACLE POND	01432	ECHO
AYER	S113995698		561 SPRUCE ST		LEAD
AYER	1009434444	BOSTON & MAINE CORP	THE HILLYARD	01432	FINDS, ECHO
AYER	S110479552	HYDRAULIC OIL RELEASE	WAGON WHEEL CROSSING		SHWS, RELEASE
AYER	S107312770		21 WALNUT ST	01432	LEAD
AYER	S107345373		37 WALNUT ST	01432	LEAD
AYER	S107381123		69 WALNUT ST	01432	LEAD
AYER	S107365065		51 WALNUT ST	01432	LEAD
AYER	S107375691		61 WALNUT ST	01432	LEAD
AYER	S107363064		5 WALNUT ST		LEAD
AYER	S113979956		68 WASHINGTON ST		LEAD
AYER	S111989248		47 WASHINGTON ST	01432	LEAD
AYER	S112560532	AYER HIGH SCHOOL	141 WASHINGTON ST	01432	HW GEN
AYER	S111989049		47 WASHINGTON ST	01432	LEAD
AYER	S113958841		150 WASHINGTON ST	01432	LEAD
AYER	S113941173		38 WASHINGTON ST		LEAD
AYER	S118562825	CONSTRUCTION SITE	158 WASHINGTON ST		SHWS, RELEASE
AYER	1014892402	NEW ENGLAND SHRIMP	WESTFORD RD	01432	FINDS, ECHO
AYER	S108480824	J P ROUTIER & SONS INC	WESTFORD RD	01432	AST
AYER	S115048297	SANDY POND SUBSTA	WESTFORD ST		RGA HWS
AYER	S115048296	SANDY POND SUBSTATION	WESTFORD ST		RGA HWS
AYER	S115048292	SANDY POND RIGHT OF WAY UTILITY PO	WESTFORD RD		RGA HWS
AYER	1014891674	NEW ENGLAND MILLING	WESTFORD RD	01432	FINDS, ECHO
AYER	S112292814	NATIONAL GRID-SANDY POND 237	WESTFORD ROAD	01432	TIER 2
AYER	S111276677		62 WILLOW RD	01432	LEAD
AYER	S113990259		62 WILLOW RD	01432	LEAD
AYER	S115032808	NEAR TWO RAIL LINES	WILLOW RD		RGA HWS
AYER	S110479635	TIRE RECYCLING FACILITY	65 WILLOW ROAD		SHWS, RELEASE
AYER	1014202012	AYER TIRE FIRE	65 WILLOW ROAD	01432	SEMS-ARCHIVE
AYER	S115028513	MA ELECTRIC CO	15 WINTHROP AVE		RGA HWS
AYER	S115009530	WOODFORD NURSING HOME OF AYER	15 WINTHROP AVE		RGA LUST
AYER	S115017141	COMMONWEALTH REHABILITATION	15 WINTHROP AVE		RGA HWS
AYER	S115054992	WOODFORD NURSING HOME OF AYER	15 WINTHROP AVE		RGA HWS
AYER	S115034331	NO LOCATION AID	15 WINTHROP AVE		RGA HWS
AYER	S115053316	UTILITY POLE NO 8 1/2	WRIGHT RD		RGA HWS
AYER	S115053315	UTILITY POLE NO 8 1.2	WRIGHT RD		RGA HWS
AYER	S104847305	UTILITY POLE NO 8 1.2	WRIGHT RD	01432	SHWS, RELEASE
AYER (DEVENS)	1009792142	NETSTAL MACHINERY	57 JACKSON RD	01432	FINDS, ECHO
AYER (DEVENS)	1009413745	XINETICS	53 JACKSON RD	01432	FINDS, ECHO
AYER, TOWN OF	1005612352	NASOYA FOODS INC	ONE NEW ENGLAND WAY	01432	US AIRS
AYER?SHIRLEY	1018161540	FORT DEVENS	BUENA VISTA ST	01432	DOCKET HWC
DEVENS	S118643770	MAARNG CSMS	75; 81; 87 BARNUM ROAD	01434	TIER 2

City	EDR ID	Site Name	Site Address	Zip	Database(s)
DEVENS	S106510277	TRAINING 14 A SOUTH POST	ATTU ST	01432	SHWS, RELEASE
DEVENS	S117326257	MAARNG CSMS	81, 87 BARNUM ROAD	01434	TIER 2
DEVENS	S105043325	MASS DEVELOPMENT PARCELS	FMR FORT DEVENS	01434	SHWS, LUST, RELEASE
DEVENS	U003001670	DEPARTMENT OF THE ARMY	HQ FORT DEVENS, AFZD-EM	01432	AST, Financial Assurance
DEVENS	1017097092	U.S. ARMY DEVENS (SOUTH POST)-RANG	SOUTH POST (RANGE CONTROL)	01434	FINDS, ECHO
DEVENS	S118097327	DEVENS	45 SARARTOGA BLVD	01434	TIER 2
DEVENS	S117326362	SHEPLEY'S HILL LANDFILL GROUNDWATE	SHEPLEY'S HILL LANDFILL	01434	TIER 2
DEVENS	S118643970	SHEPLEY'S HILL LANDFILL GROUNDWATE	SHEPLEY'S HILL LANDFILL	01434	TIER 2
GROTON	1000122192	GRO LEX INC	CHICOPEE ROW	01450	RCRA NonGen / NLR
GROTON	1017119204	GROTON DUNSTABLE REG. H.S.-WATER T	CHICOPEE ROW	01450	FINDS, ECHO
GROTON	1009454969	GROTON DUNSTABLE REG HIGH SCHOOL	CHICOPEE ROW	01450	FINDS, ECHO
GROTON	1000520152	GROTON SCHOOL	FARMERS ROW	01450	UST, Financial Assurance
GROTON	S105309242	BUILDING AND GROUNDS FACILITY	FARMERS ROW	01450	SHWS, RELEASE
GROTON	S110115128	FORMER CAMPUS DISPOSAL AREA	FARMERS ROW-EAST SIDE	01450	SHWS, RELEASE, ENF
GROTON	1006831039	GROTON LANDFILL	FLAVELL ST/RTE 40	01450	FINDS, ECHO
GROTON	S101027469	PRINTED PRODUCTS INC.	GROTON POLICE & DPW	01450	SPILLS
GROTON	S101027495	MERCHAND OIL CO.	LANDFILL RD. OFF RTE. 40 E	01450	SPILLS
GROTON	S101027455	PICKUP TRUCK IN POND	LOST LAKE, NEAR GROTON HEIGHTS	01450	SPILLS
GROTON	1017119190	WEST GROTON WATER SUPPLY DISTRICT-	WEST MAIN STREET	01450	FINDS, ECHO
GROTON	U002009857	MOBIL #01-258	MAIN ST	01450	UST, Financial Assurance
GROTON	1016101961	PRESCOTT SCHOOL	MAIN ST	01450	FINDS, ECHO
GROTON	1007120500	GROTON CHRISTIAN ACADEMY	NORTH MAIN STREET	01450	FINDS, ECHO
GROTON	1009436062	GROTON DUNSTABLE HIG	MAIN ST	01450	FINDS, ECHO
GROTON	1017119193	STILL MEADOW-PUMP STATION	NASHUA ROAD	01450	FINDS, ECHO
GROTON	S101024627	RAIL ROAD RIGHT OF WAY	NEAR PLEASANT ST.	01450	SPILLS
GROTON	S105038335	GROTON DUMP	NOD RD	01450	SWF/LF
GROTON	1017119186	WEST GROTON WATER SUPPLY DISTRICT-	TOWNSEND RD	01450	FINDS, ECHO
HARVARD	1000154723	HAVARD GLASS & AUTO	RTE 110	01451	RCRA NonGen / NLR
HARVARD	1016272417	HAVARD GLASS & AUTO	RTE 110	01451	FINDS, ECHO
HARVARD	S101026929	MYSTERY SPILL	RTE 111	01451	SPILLS
HARVARD	S105124860	TIM RIVERS TRUCKING	RTE 2 W	01451	SHWS, RELEASE
HARVARD	S101047303	TRACTOR TRAILER JACKNIFE	RTE 2; WEST OF 495	01451	SPILLS
HARVARD	S105735536	NORTH OF EXIT 27	RTE 495 N	01451	SHWS, RELEASE
HARVARD	S102084428	SOUTHBOUND	RTE 495	01451	SHWS, RELEASE
HARVARD	S108348147	PEPSI BOTTLING GROUP	AYER RD	01451	SHWS, RELEASE
HARVARD	S112510328		WEST BARE HILL RD.	01451	SPILLS 80
HARVARD	S101028459	TWO SNOWMOBILES INTO POND	BEAR HILL POND	01451	SPILLS
HARVARD	S101039558	DELUCA FENCE CO.	CARSON FARM STAND, RTE. 110	01451	SPILLS
HARVARD	S107517234	NO LOCATION AID	22 COVE LN	01451	SHWS, RELEASE
HARVARD	1005883001	CONCORD OIL CO INC	DEPOT ST	01451	ICIS, FINDS, ECHO
HARVARD	S112554867	HARVARD HIGHWAY DEPT	DEPOT RD	01451	HW GEN
HARVARD	S117326497	MCI- HARVMA (VZB- MAHARVMA)	END OF DEPOT ROAD AT RR TRACKS	01451	TIER 2
HARVARD	S106510305	NEXT TO LANCASTER COUNTY RD	LANCASTER CTY RD MAP 8 PARCEL	01451	SHWS, LUST, RELEASE
HARVARD	S104562376	OAK HILL MEADOWS	LITTLETON COUNTY RD	01451	SHWS, RELEASE
HARVARD	S101032846	TOWN OF HARVARD	MASS AVE., RTE. 111	01451	SPILLS
HARVARD	1017248684	FRUITLANDS MUSEUM	PROSPECT HILL RD	01451	FINDS, ECHO
HARVARD	S106863302	DM WATT & SONS	STILL RIVER DEPOT RD	01451	SHWS, RELEASE

City	EDR ID	Site Name	Site Address	Zip	Database(s)
LITTLETON	S101043257	AUTHORIZED CLEANING	RTE. 119	01460	SPILLS
LITTLETON	1016989323	BEAVER BROOK GPW # 2 TREATMENT PLA	RTE 119	01460	FINDS, ECHO
LITTLETON	S112146144	ROADWAY RELEASE	RTE 2 AND RTE 495 ON-RAMP	01460	SHWS, RELEASE
LITTLETON	S101026204	LUST REMOVAL	RT. 2A	01460	SPILLS
LITTLETON	S101016268		RT 2A	01460	SPILLS
LITTLETON	U001006273	MASS DPW MAINT DEPOT	RTE 2A	01460	UST, Financial Assurance
LITTLETON	S104544769	N OF RTE 119	RTE 495 S	01460	SHWS, RELEASE
LITTLETON	S108117529	PALCO AIR CARGO	RT 495 N	01460	SHWS, RELEASE
LITTLETON	S104544814	S OF EXIT 30	RTE 495 S	01460	SHWS, RELEASE
LITTLETON	S103811155	TRACTOR TRAILER ACCIDENT	RTE 495 S	01460	SHWS, RELEASE
LITTLETON	S105810536	ROAWAY RELEASE SOUTH OF RT 119 ON	RT 495 S	01460	SHWS, RELEASE
LITTLETON	S101027026	LAKE RIVER TRANSPORT	RTE 495	01460	SPILLS
LITTLETON	S104544715	N OF RTE 119	RTE 495 N	01460	SHWS, RELEASE
LITTLETON	S101016523	2 MI N OF RTE 2 EXIT	RTE 495 N	01460	SHWS, RELEASE
LITTLETON	S108962734	DIESEL FUEL RELEASE	RTE 495 NORTH BETWEEN	01460	SHWS, RELEASE
LITTLETON	S106775721	INTRANSIT CONTAINER, INC	RTE 495 NORTHBOUND	01460	SHWS, RELEASE
LITTLETON	S101027250	TRUCK ACCIDENT	EXIT 29, EXIT 30 ON RTE 495	01460	SPILLS
LITTLETON	1000207945	KLEENIT ONE HOUR CLEANERS	GREAT RD SHOPPING CTR	01460	RCRA NonGen / NLR
LITTLETON	1016272637	KLEENIT ONE HOUR CLEANERS	GREAT RD SHOPPING CTR	01460	FINDS, ECHO
LITTLETON	S103811060	BROOK OFF ROADWAY	KING ST	01460	SHWS, RELEASE
LITTLETON	S101043849	BEAVER BROOK	NEAR 225 BEAVER BROOK RD.,	01460	SPILLS
LITTLETON	S112551782	WARREN COMMUNICATION	NEWTON RD	01460	HW GEN
LITTLETON	S101016655		NEWTON RD	01460	SPILLS
LITTLETON	S101016652		NEWTON ROAD	01460	SPILLS
LITTLETON	1016099723	SHAKER LANE SCHOOL	SHAKER LANE	01460	FINDS, ECHO
LITTLETON	S117967739		SHATTUCK ST	01460	LEAD
LITTLETON	1017096904	LITTLETON WATER DEPARTMENT-SPECTAC	SPECTACLE POND HARTWELL AVE	01460	FINDS, ECHO
LITTLETON	U002010478	MASS DPW MAINT DEPOT	TAYLOR ST	01460	UST, Financial Assurance
LITTLETON	1004716410	LITTLETON TOWN OF ELECTRIC DEPT	WHITCOMB AVE	01460	RCRA-CESQG
LITTLETON	1016103842	CHU ASSOC.	WHITCOMB AVE	01460	FINDS, ECHO
LITTLETON	1016272501	STAINLESS STEEL COATINGS INC	WHITCOMB AVE	01460	FINDS, ECHO
LITTLETON	S112552089	LITTLETON TOWN OF ELECTRIC DEPT	WHITCOMB AVE	01460	HW GEN
LITTLETON	1016989322	TWF TREATMENT PLANT	WHITCOMB AVE	01460	FINDS, ECHO
LITTLETON	1017096905	LITTLETON WATER DEPARTMENT-WHITCOM	WHITCOMB AVE	01460	FINDS, ECHO
LITTLETON	1000257869	STAINLESS STEEL COATINGS INC	WHITCOMB AVE	01460	RCRA NonGen / NLR
LUNENBURG	S101026017	CLEGHORN OIL TRUCK LEAK	RTE 12 TO RTE 2A TO WHITE ST	01462	SPILLS
LUNENBURG	1004715709	WHALOM PARK AMUSEMENT CO INC	RTE 13 WHALOM DISTRICT	01462	RCRA-CESQG
LUNENBURG	1016272390	WHALOM PARK AMUSEMENT CO INC	RTE 13 WHALOM DISTRICT	01462	FINDS, ECHO
LUNENBURG	S110822152	ROADWAY RELEASE	BURRAGE ROAD	01462	SHWS, RELEASE
LUNENBURG	S102084298	FITCHBURG GAS & ELECTRIC	GREAT RD	01462	SHWS, RELEASE
LUNENBURG	1017096906	LUNENBURG WATER DISTRICT-HICKORY H	HICKORY HILLS LK	01462	FINDS, ECHO
LUNENBURG	S101027451	CAR IN LAKE WHALOM	LAKE WHALOM	01462	SPILLS
LUNENBURG	1016989324	TREATMENT PLANT	LANCASTER AVENUE	01462	FINDS, ECHO
LUNENBURG	S102555429	ROADWAY RELEASE	LANCASTER AVE	01462	SHWS, RELEASE
LUNENBURG	S112291214	LAFARGE NORTH AMERICA	541 LEOMINSTER-SHIRLEY RD	01462	TIER 2
LUNENBURG	S101024610	MEADOW WOOD TRAILER PARK	LOT K, MASSACHUSETTS AVE	01462	SPILLS
LUNENBURG	S103042939	ROADWAY RELEASE	LUNENBURG ST	01462	SHWS, RELEASE

City	EDR ID	Site Name	Site Address	Zip	Database(s)
LUNENBURG	S102084255	NO LOCATION AID	MASSACHUSETTS AVE	01462	SHWS, RELEASE
LUNENBURG	1009454968	LUNENBURG PRIMARY SCHOOL	OFF MASSACHUSETTS AVE	01462	FINDS, ECHO
LUNENBURG	1017096907	LUNENBURG WATER DISTRICT-KEATING W	OFF LEOMINSTER SHIRLEY ROAD	01462	FINDS, ECHO
LUNENBURG	S105810442	ROBERT PROCTER EXCAVATING	PAGE STREET EXT	01462	SHWS, RELEASE
LUNENBURG	S101038017	TRAIL OF OIL	POND ST.	01462	SPILLS
LUNENBURG	S106510320	LUNENBURG TOWN BEACH	PROSPECT ST	01462	SHWS, RELEASE
LUNENBURG	1012043185	TOWNSEND HARBOR RD PROPERTY	TOWNSEND HARBOR RD	01462	SEMS-ARCHIVE
LUNENBURG	S101026196	AUTO IN POND	UNIDENTIFIED POND	01462	SPILLS
LUNENBURG	S101046336	CAR IN LAKE	WHALEN LAKE	01462	SPILLS
LUNENBURG	S109330285	LUNENBURG LANDFILL NEW	YOUNGS RD	01462	SWF/LF
MIDDLESEX COUNTY	M300000380	AGGREGATE INDUSTRIES, INC.	ASHLAND QUARRY		US MINES
MIDDLESEX COUNTY	M300001943	FLETCHER GRANITE CO	CHELMSFORD QUARRY		US MINES
MIDDLESEX COUNTY	M300004069	NEW ENGLAND CEMENT BLOCK & PIPE CO	DRACUT PIT & MILL		US MINES
MIDDLESEX COUNTY	M300000383	AGGREGATE INDUSTRIES, INC.	LITTLETON QUARRY		US MINES
MIDDLESEX COUNTY	M300002187	HC STARCK INC	NEWTON		US MINES
MIDDLESEX COUNTY	M300000384	ROMA STONE CORP.	WESTFORD QUARRY		US MINES
MIDDLESEX COUNTY	M300004068	BENEVENTO SAND & GRAVEL CO.	NORTH WILMINGTON PIT & MILL		US MINES
PEPPERELL	S112288274	CONWAY CHEVROLET BUICK, INC.	23 - 29 HOLLIS STREET	01463	SHWS, RELEASE
PEPPERELL	S104919740	PEPPERELL DUMP	BOYNTON ST	01463	SWF/LF
PEPPERELL	S103545491	WETLANDS DOWNGRADIENT OF LANDFILL	BOYNTON ST	01463	SHWS, RELEASE
PEPPERELL	S101037547	RED LIQUID DISCHARGED TO RIVER	BRIDGE ON GROTON ST.	01463	SPILLS
PEPPERELL	U001006468	BEMIS COMPANY INC	CHAPEL PL	01463	UST, Financial Assurance
PEPPERELL	S112560042	KJ PACKAGING INC	CHAPEL PL	01463	HW GEN
PEPPERELL	S101032758	MASS ELECTRIC CO.	DOW ST. AND RIVER RD.	01463	SPILLS
PEPPERELL	U002007318	SHATTUCK OIL CO	GROTON ST	01463	UST, Financial Assurance
PEPPERELL	S106863446	MASSACHUSETTS ELECTRIC COMPANY	GROTON ST	01463	SHWS, RELEASE
PEPPERELL	S105309271	TRANSFORMER NO 9	HADLEY RD	01463	SHWS, RELEASE
PEPPERELL	S112293946	VERIZON PEPPERELL DIAL OFC (VZ- MA	HIGH ST	01463	TIER 2
PEPPERELL	1016272841	REESE ENTERPRISES	LOMAR INDUSTRIAL PARK BLDG 10	01463	FINDS, ECHO
PEPPERELL	1004716985	REESE ENTERPRISES	LOMAR INDUSTRIAL PARK BLDG 10	01463	RCRA-CESQG
PEPPERELL	S112552721	REESE ENTERPRISES	LOMAR INDUSTRIAL PARK BLDG 10	01463	HW GEN
PEPPERELL	S118562826	LORDEN LANE	LORDEN LAND	01463	SHWS, RELEASE
PEPPERELL	1016272665	MA ELEC CO PEPPERELL SERV CTR	LOWELL RD	01463	FINDS, ECHO
PEPPERELL	1014893548	PEPPERELL POWER	MAIN ST	01463	FINDS, ECHO
PEPPERELL	S103042968	TRANSFORMER POLE 55	MAIN ST	01463	SHWS, RELEASE
PEPPERELL	S112292725	NATIONAL GRID-SWIFT RIVER HYDRO IN	OFF GROTON STREET	01463	TIER 2
PEPPERELL	S103811194	POLE 4	PARKWOOD DR	01463	SHWS, RELEASE
SHIRLEY	1016272435	BOBS AUTO BODY	RTE 225	01464	FINDS, ECHO
SHIRLEY	S112551429	BOBS AUTO BODY	RTE 225	01464	HW GEN
SHIRLEY	1006799082	SHIRLEY DPW	CLARK RD	01464	ICIS, FINDS, ECHO
SHIRLEY	U004217183	TOWN OF SHIRLEY HIGHWAY DEPT	CLARK RD	01464	UST
SHIRLEY	U003655028	TOWN OF SHIRLEY HIGHWAY DEPT	CLARK RD	01464	Financial Assurance
SHIRLEY	S101038076	LEE'S MARKET	FRONT ST.	01464	SPILLS
SHIRLEY	1016272340	HARTMANS SERVICE STATION	GREAT RD	01464	FINDS, ECHO
SHIRLEY	U003655031	HARTMANS SERVICE STATION	GREAT RD	01464	UST, Financial Assurance
SHIRLEY	U003655032	GREAT RD AUTOMOTIVE SERVICE INC	GREAT RD	01464	UST, Financial Assurance
SHIRLEY	1009432786	B&D USED AUTO PARTS	GREAT RD RTE 2A	01464	FINDS, ECHO

Count: 296 records.

ORPHAN SUMMARY

City	EDR ID	Site Name	Site Address	Zip	Database(s)
SHIRLEY	S112553851	MCI SHIRLEY	HARVARD RD	01464	HW GEN
SHIRLEY	S118643310	ROADWAY RELEASE	HAZEN ROAD	01464	SHWS, RELEASE
SHIRLEY	1017143380	SHIRLEY GARAGE INC./AIRPORT DINER-	LANCASTER RD	01464	FINDS, ECHO
SHIRLEY	S104774078	ROADWAY RELEASE	LANCASTER RD	01464	SHWS, RELEASE
SHIRLEY	1007467129	MONTACHUSETT REGIONAL RECYCLING FA	LEOMINSTER ROAD	01464	FINDS, ECHO
SHIRLEY	1000192239	LANDRY DEHART AUTO BODY	MAIN ST	01464	RCRA NonGen / NLR
SHIRLEY	S112551077	TREMBLAYS GARAGE	MAIN ST	01464	HW GEN
SHIRLEY	1000296859	TREMBLAYS GARAGE	MAIN ST	01464	RCRA-CESQG
SHIRLEY	U002007503	SHIRLY FUEL & GAS CO	MUNSON AVE	01464	UST, Financial Assurance
SHIRLEY	S118643641	BEMIS ASSOCIATES; INC.	ONE BEMIS WAY	01464	TIER 2
SHIRLEY	S112549792	OBRIENS AUTO BODY	PHOENIX ST	01464	HW GEN
SHIRLEY	1004715158	OBRIENS AUTO BODY	PHOENIX ST	01464	RCRA NonGen / NLR
SHIRLEY	S101026167	WASTE OIL DUMPING	PROP. OFF LITTLE TURNPIKE RD.	01464	SPILLS
SHIRLEY	S101016609		QUINTY POND	01464	SPILLS
SHIRLEY	1007733929	LAFARGE NORTH AMERICA, LUNENBURG T	541 SHIRLEY-LEOMINSTER RD.	01464	FINDS, ECHO
SHIRLEY	S101026123	SNOW MOBILE IN POND	SMALL POND	01464	SPILLS
SHIRLEY	S101047741	GASOLINE SPILL ON RIVER	SQUANNACOOK RIVER	01464	SPILLS
SHIRLEY	S109330291	SHIRLEY DUMP	WILDS RD	01464	SWF/LF

GOVERNMENT RECORDS SEARCHED / DATA CURRENCY TRACKING

To maintain currency of the following federal and state databases, EDR contacts the appropriate governmental agency on a monthly or quarterly basis, as required.

Number of Days to Update: Provides confirmation that EDR is reporting records that have been updated within 90 days from the date the government agency made the information available to the public.

STANDARD ENVIRONMENTAL RECORDS

Federal NPL site list

NPL: National Priority List

National Priorities List (Superfund). The NPL is a subset of CERCLIS and identifies over 1,200 sites for priority cleanup under the Superfund Program. NPL sites may encompass relatively large areas. As such, EDR provides polygon coverage for over 1,000 NPL site boundaries produced by EPA's Environmental Photographic Interpretation Center (EPIC) and regional EPA offices.

Date of Government Version: 03/07/2016
Date Data Arrived at EDR: 04/05/2016
Date Made Active in Reports: 04/15/2016
Number of Days to Update: 10

Source: EPA
Telephone: N/A
Last EDR Contact: 07/07/2016
Next Scheduled EDR Contact: 10/17/2016
Data Release Frequency: Quarterly

NPL Site Boundaries

Sources:

EPA's Environmental Photographic Interpretation Center (EPIC)
Telephone: 202-564-7333

EPA Region 1
Telephone 617-918-1143

EPA Region 6
Telephone: 214-655-6659

EPA Region 3
Telephone 215-814-5418

EPA Region 7
Telephone: 913-551-7247

EPA Region 4
Telephone 404-562-8033

EPA Region 8
Telephone: 303-312-6774

EPA Region 5
Telephone 312-886-6686

EPA Region 9
Telephone: 415-947-4246

EPA Region 10
Telephone 206-553-8665

Proposed NPL: Proposed National Priority List Sites

A site that has been proposed for listing on the National Priorities List through the issuance of a proposed rule in the Federal Register. EPA then accepts public comments on the site, responds to the comments, and places on the NPL those sites that continue to meet the requirements for listing.

Date of Government Version: 03/07/2016
Date Data Arrived at EDR: 04/05/2016
Date Made Active in Reports: 04/15/2016
Number of Days to Update: 10

Source: EPA
Telephone: N/A
Last EDR Contact: 07/07/2016
Next Scheduled EDR Contact: 10/17/2016
Data Release Frequency: Quarterly

NPL LIENS: Federal Superfund Liens

Federal Superfund Liens. Under the authority granted the USEPA by CERCLA of 1980, the USEPA has the authority to file liens against real property in order to recover remedial action expenditures or when the property owner received notification of potential liability. USEPA compiles a listing of filed notices of Superfund Liens.

Date of Government Version: 10/15/1991
Date Data Arrived at EDR: 02/02/1994
Date Made Active in Reports: 03/30/1994
Number of Days to Update: 56

Source: EPA
Telephone: 202-564-4267
Last EDR Contact: 08/15/2011
Next Scheduled EDR Contact: 11/28/2011
Data Release Frequency: No Update Planned

GOVERNMENT RECORDS SEARCHED / DATA CURRENCY TRACKING

Federal Delisted NPL site list

Delisted NPL: National Priority List Deletions

The National Oil and Hazardous Substances Pollution Contingency Plan (NCP) establishes the criteria that the EPA uses to delete sites from the NPL. In accordance with 40 CFR 300.425.(e), sites may be deleted from the NPL where no further response is appropriate.

Date of Government Version: 03/07/2016	Source: EPA
Date Data Arrived at EDR: 04/05/2016	Telephone: N/A
Date Made Active in Reports: 04/15/2016	Last EDR Contact: 07/07/2016
Number of Days to Update: 10	Next Scheduled EDR Contact: 10/17/2016
	Data Release Frequency: Quarterly

Federal CERCLIS list

FEDERAL FACILITY: Federal Facility Site Information listing

A listing of National Priority List (NPL) and Base Realignment and Closure (BRAC) sites found in the Comprehensive Environmental Response, Compensation and Liability Information System (CERCLIS) Database where EPA Federal Facilities Restoration and Reuse Office is involved in cleanup activities.

Date of Government Version: 11/13/2015	Source: Environmental Protection Agency
Date Data Arrived at EDR: 01/06/2016	Telephone: 703-603-8704
Date Made Active in Reports: 05/20/2016	Last EDR Contact: 07/06/2016
Number of Days to Update: 135	Next Scheduled EDR Contact: 10/17/2016
	Data Release Frequency: Varies

SEMS: Superfund Enterprise Management System

SEMS (Superfund Enterprise Management System) tracks hazardous waste sites, potentially hazardous waste sites, and remedial activities performed in support of EPA's Superfund Program across the United States. The list was formerly know as CERCLIS, renamed to SEMS by the EPA in 2015. The list contains data on potentially hazardous waste sites that have been reported to the USEPA by states, municipalities, private companies and private persons, pursuant to Section 103 of the Comprehensive Environmental Response, Compensation, and Liability Act (CERCLA). This dataset also contains sites which are either proposed to or on the National Priorities List (NPL) and the sites which are in the screening and assessment phase for possible inclusion on the NPL.

Date of Government Version: 03/07/2016	Source: EPA
Date Data Arrived at EDR: 04/05/2016	Telephone: 800-424-9346
Date Made Active in Reports: 04/15/2016	Last EDR Contact: 07/22/2016
Number of Days to Update: 10	Next Scheduled EDR Contact: 10/31/2016
	Data Release Frequency: Quarterly

Federal CERCLIS NFRAP site list

SEMS-ARCHIVE: Superfund Enterprise Management System Archive

SEMS-ARCHIVE (Superfund Enterprise Management System Archive) tracks sites that have no further interest under the Federal Superfund Program based on available information. The list was formerly known as the CERCLIS-NFRAP, renamed to SEMS ARCHIVE by the EPA in 2015. EPA may perform a minimal level of assessment work at a site while it is archived if site conditions change and/or new information becomes available. Archived sites have been removed and archived from the inventory of SEMS sites. Archived status indicates that, to the best of EPA's knowledge, assessment at a site has been completed and that EPA has determined no further steps will be taken to list the site on the National Priorities List (NPL), unless information indicates this decision was not appropriate or other considerations require a recommendation for listing at a later time. The decision does not necessarily mean that there is no hazard associated with a given site; it only means that. based upon available information, the location is not judged to be potential NPL site.

Date of Government Version: 03/07/2016
Date Data Arrived at EDR: 04/05/2016
Date Made Active in Reports: 04/15/2016
Number of Days to Update: 10

Source: EPA
Telephone: 800-424-9346
Last EDR Contact: 07/22/2016
Next Scheduled EDR Contact: 10/31/2016
Data Release Frequency: Quarterly

Federal RCRA CORRACTS facilities list

CORRACTS: Corrective Action Report

CORRACTS identifies hazardous waste handlers with RCRA corrective action activity.

Date of Government Version: 06/27/2016
Date Data Arrived at EDR: 06/30/2016
Date Made Active in Reports: 09/02/2016
Number of Days to Update: 64

Source: EPA
Telephone: 800-424-9346
Last EDR Contact: 06/30/2016
Next Scheduled EDR Contact: 10/10/2016
Data Release Frequency: Quarterly

Federal RCRA non-CORRACTS TSD facilities list

RCRA-TSDF: RCRA - Treatment, Storage and Disposal

RCRAInfo is EPA's comprehensive information system, providing access to data supporting the Resource Conservation and Recovery Act (RCRA) of 1976 and the Hazardous and Solid Waste Amendments (HSWA) of 1984. The database includes selective information on sites which generate, transport, store, treat and/or dispose of hazardous waste as defined by the Resource Conservation and Recovery Act (RCRA). Transporters are individuals or entities that move hazardous waste from the generator offsite to a facility that can recycle, treat, store, or dispose of the waste. TSDFs treat, store, or dispose of the waste.

Date of Government Version: 06/21/2016
Date Data Arrived at EDR: 06/30/2016
Date Made Active in Reports: 09/02/2016
Number of Days to Update: 64

Source: Environmental Protection Agency
Telephone: (888) 372-7341
Last EDR Contact: 06/30/2016
Next Scheduled EDR Contact: 10/17/2016
Data Release Frequency: Quarterly

Federal RCRA generators list

RCRA-LQG: RCRA - Large Quantity Generators

RCRAInfo is EPA's comprehensive information system, providing access to data supporting the Resource Conservation and Recovery Act (RCRA) of 1976 and the Hazardous and Solid Waste Amendments (HSWA) of 1984. The database includes selective information on sites which generate, transport, store, treat and/or dispose of hazardous waste as defined by the Resource Conservation and Recovery Act (RCRA). Large quantity generators (LQGs) generate over 1,000 kilograms (kg) of hazardous waste, or over 1 kg of acutely hazardous waste per month.

Date of Government Version: 06/21/2016
Date Data Arrived at EDR: 06/30/2016
Date Made Active in Reports: 09/02/2016
Number of Days to Update: 64

Source: Environmental Protection Agency
Telephone: (888) 372-7341
Last EDR Contact: 06/30/2016
Next Scheduled EDR Contact: 10/17/2016
Data Release Frequency: Quarterly

RCRA-SQG: RCRA - Small Quantity Generators

RCRAInfo is EPA's comprehensive information system, providing access to data supporting the Resource Conservation and Recovery Act (RCRA) of 1976 and the Hazardous and Solid Waste Amendments (HSWA) of 1984. The database includes selective information on sites which generate, transport, store, treat and/or dispose of hazardous waste as defined by the Resource Conservation and Recovery Act (RCRA). Small quantity generators (SQGs) generate between 100 kg and 1,000 kg of hazardous waste per month.

Date of Government Version: 06/21/2016
Date Data Arrived at EDR: 06/30/2016
Date Made Active in Reports: 09/02/2016
Number of Days to Update: 64

Source: Environmental Protection Agency
Telephone: (888) 372-7341
Last EDR Contact: 06/30/2016
Next Scheduled EDR Contact: 10/17/2016
Data Release Frequency: Quarterly

RCRA-CESQG: RCRA - Conditionally Exempt Small Quantity Generators

RCRAInfo is EPA's comprehensive information system, providing access to data supporting the Resource Conservation and Recovery Act (RCRA) of 1976 and the Hazardous and Solid Waste Amendments (HSWA) of 1984. The database includes selective information on sites which generate, transport, store, treat and/or dispose of hazardous waste as defined by the Resource Conservation and Recovery Act (RCRA). Conditionally exempt small quantity generators (CESQGs) generate less than 100 kg of hazardous waste, or less than 1 kg of acutely hazardous waste per month.

Date of Government Version: 06/21/2016
Date Data Arrived at EDR: 06/30/2016
Date Made Active in Reports: 09/02/2016
Number of Days to Update: 64

Source: Environmental Protection Agency
Telephone: (888) 372-7341
Last EDR Contact: 06/30/2016
Next Scheduled EDR Contact: 10/17/2016
Data Release Frequency: Varies

Federal institutional controls / engineering controls registries

LUCIS: Land Use Control Information System

LUCIS contains records of land use control information pertaining to the former Navy Base Realignment and Closure properties.

Date of Government Version: 05/28/2015
Date Data Arrived at EDR: 05/29/2015
Date Made Active in Reports: 06/11/2015
Number of Days to Update: 13

Source: Department of the Navy
Telephone: 843-820-7326
Last EDR Contact: 08/12/2016
Next Scheduled EDR Contact: 11/28/2016
Data Release Frequency: Varies

US ENG CONTROLS: Engineering Controls Sites List

A listing of sites with engineering controls in place. Engineering controls include various forms of caps, building foundations, liners, and treatment methods to create pathway elimination for regulated substances to enter environmental media or effect human health.

Date of Government Version: 05/09/2016
Date Data Arrived at EDR: 06/01/2016
Date Made Active in Reports: 09/02/2016
Number of Days to Update: 93

Source: Environmental Protection Agency
Telephone: 703-603-0695
Last EDR Contact: 08/31/2016
Next Scheduled EDR Contact: 12/12/2016
Data Release Frequency: Varies

US INST CONTROL: Sites with Institutional Controls

A listing of sites with institutional controls in place. Institutional controls include administrative measures, such as groundwater use restrictions, construction restrictions, property use restrictions, and post remediation care requirements intended to prevent exposure to contaminants remaining on site. Deed restrictions are generally required as part of the institutional controls.

Date of Government Version: 05/09/2016
Date Data Arrived at EDR: 06/01/2016
Date Made Active in Reports: 09/02/2016
Number of Days to Update: 93

Source: Environmental Protection Agency
Telephone: 703-603-0695
Last EDR Contact: 08/31/2016
Next Scheduled EDR Contact: 12/12/2016
Data Release Frequency: Varies

Federal ERNS list

ERNS: Emergency Response Notification System

Emergency Response Notification System. ERNS records and stores information on reported releases of oil and hazardous substances.

Date of Government Version: 03/28/2016
Date Data Arrived at EDR: 03/30/2016
Date Made Active in Reports: 05/20/2016
Number of Days to Update: 51

Source: National Response Center, United States Coast Guard
Telephone: 202-267-2180
Last EDR Contact: 06/28/2016
Next Scheduled EDR Contact: 10/10/2016
Data Release Frequency: Annually

State- and tribal - equivalent CERCLIS

SHWS: Site Transition List

Contains information on releases of oil and hazardous materials that have been reported to DEP.

Date of Government Version: 06/28/2016
Date Data Arrived at EDR: 07/13/2016
Date Made Active in Reports: 07/19/2016
Number of Days to Update: 6

Source: Department of Environmental Protection
Telephone: 617-292-5990
Last EDR Contact: 07/13/2016
Next Scheduled EDR Contact: 10/24/2016
Data Release Frequency: Quarterly

State and tribal landfill and/or solid waste disposal site lists

SWF/LF: Solid Waste Facility Database/Transfer Stations

Solid Waste Facilities/Landfill Sites. SWF/LF type records typically contain an inventory of solid waste disposal facilities or landfills in a particular state. Depending on the state, these may be active or inactive facilities or open dumps that failed to meet RCRA Subtitle D Section 4004 criteria for solid waste landfills or disposal sites.

Date of Government Version: 01/31/2016
Date Data Arrived at EDR: 04/07/2016
Date Made Active in Reports: 04/21/2016
Number of Days to Update: 14

Source: Department of Environmental Protection
Telephone: 617-292-5989
Last EDR Contact: 07/08/2016
Next Scheduled EDR Contact: 10/17/2016
Data Release Frequency: Quarterly

LF PROFILES: Landfill Profiles Listing

This spreadsheet describes landfills that have actively accepted waste or have closed under MassDEP Solid Waste Regulations first adopted in 1971 (310 CMR 16.00 and 310 CMR 19.00). The list does not include landfills that closed before 1971 (and which never had a MassDEP permit or approval), or for which agency data is incomplete.

Date of Government Version: 07/01/2015
Date Data Arrived at EDR: 10/27/2015
Date Made Active in Reports: 12/14/2015
Number of Days to Update: 48

Source: Department of Environmental Protection
Telephone: 617-292-5868
Last EDR Contact: 07/08/2016
Next Scheduled EDR Contact: 10/17/2016
Data Release Frequency: Varies

State and tribal leaking storage tank lists

LAST: Leaking Aboveground Storage Tank Sites

Sites within the Releases Database that have a AST listed as its source.

Date of Government Version: 06/28/2016
Date Data Arrived at EDR: 07/13/2016
Date Made Active in Reports: 07/19/2016
Number of Days to Update: 6

Source: Department of Environmental Protection
Telephone: 617-292-5500
Last EDR Contact: 07/13/2016
Next Scheduled EDR Contact: 10/24/2016
Data Release Frequency: Quarterly

GOVERNMENT RECORDS SEARCHED / DATA CURRENCY TRACKING

LUST: Leaking Underground Storage Tank Listing
Sites within the Leaking Underground Storage Tank Listing that have a UST listed as its source.

Date of Government Version: 06/28/2016
Date Data Arrived at EDR: 07/13/2016
Date Made Active in Reports: 07/19/2016
Number of Days to Update: 6

Source: Department of Environmental Protection
Telephone: 617-292-5990
Last EDR Contact: 07/13/2016
Next Scheduled EDR Contact: 10/24/2016
Data Release Frequency: Quarterly

INDIAN LUST R5: Leaking Underground Storage Tanks on Indian Land
Leaking underground storage tanks located on Indian Land in Michigan, Minnesota and Wisconsin.

Date of Government Version: 02/17/2016
Date Data Arrived at EDR: 04/27/2016
Date Made Active in Reports: 06/03/2016
Number of Days to Update: 37

Source: EPA, Region 5
Telephone: 312-886-7439
Last EDR Contact: 07/27/2016
Next Scheduled EDR Contact: 11/07/2016
Data Release Frequency: Varies

INDIAN LUST R9: Leaking Underground Storage Tanks on Indian Land
LUSTs on Indian land in Arizona, California, New Mexico and Nevada

Date of Government Version: 02/25/2016
Date Data Arrived at EDR: 04/27/2016
Date Made Active in Reports: 06/03/2016
Number of Days to Update: 37

Source: Environmental Protection Agency
Telephone: 415-972-3372
Last EDR Contact: 07/27/2016
Next Scheduled EDR Contact: 11/07/2016
Data Release Frequency: Quarterly

INDIAN LUST R10: Leaking Underground Storage Tanks on Indian Land
LUSTs on Indian land in Alaska, Idaho, Oregon and Washington.

Date of Government Version: 01/07/2016
Date Data Arrived at EDR: 01/08/2016
Date Made Active in Reports: 02/18/2016
Number of Days to Update: 41

Source: EPA Region 10
Telephone: 206-553-2857
Last EDR Contact: 07/27/2016
Next Scheduled EDR Contact: 11/07/2016
Data Release Frequency: Quarterly

INDIAN LUST R1: Leaking Underground Storage Tanks on Indian Land
A listing of leaking underground storage tank locations on Indian Land.

Date of Government Version: 10/27/2015
Date Data Arrived at EDR: 10/29/2015
Date Made Active in Reports: 01/04/2016
Number of Days to Update: 67

Source: EPA Region 1
Telephone: 617-918-1313
Last EDR Contact: 07/29/2016
Next Scheduled EDR Contact: 11/07/2016
Data Release Frequency: Varies

INDIAN LUST R8: Leaking Underground Storage Tanks on Indian Land
LUSTs on Indian land in Colorado, Montana, North Dakota, South Dakota, Utah and Wyoming.

Date of Government Version: 10/13/2015
Date Data Arrived at EDR: 10/23/2015
Date Made Active in Reports: 02/18/2016
Number of Days to Update: 118

Source: EPA Region 8
Telephone: 303-312-6271
Last EDR Contact: 07/27/2016
Next Scheduled EDR Contact: 11/07/2016
Data Release Frequency: Quarterly

INDIAN LUST R7: Leaking Underground Storage Tanks on Indian Land
LUSTs on Indian land in Iowa, Kansas, and Nebraska

Date of Government Version: 10/09/2015
Date Data Arrived at EDR: 02/12/2016
Date Made Active in Reports: 06/03/2016
Number of Days to Update: 112

Source: EPA Region 7
Telephone: 913-551-7003
Last EDR Contact: 07/27/2016
Next Scheduled EDR Contact: 11/07/2016
Data Release Frequency: Varies

INDIAN LUST R6: Leaking Underground Storage Tanks on Indian Land
LUSTs on Indian land in New Mexico and Oklahoma.

Date of Government Version: 12/11/2015
Date Data Arrived at EDR: 02/19/2016
Date Made Active in Reports: 06/03/2016
Number of Days to Update: 105

Source: EPA Region 6
Telephone: 214-665-6597
Last EDR Contact: 07/27/2016
Next Scheduled EDR Contact: 11/07/2016
Data Release Frequency: Varies

INDIAN LUST R4: Leaking Underground Storage Tanks on Indian Land
LUSTs on Indian land in Florida, Mississippi and North Carolina.

Date of Government Version: 02/05/2016
Date Data Arrived at EDR: 04/29/2016
Date Made Active in Reports: 06/03/2016
Number of Days to Update: 35

Source: EPA Region 4
Telephone: 404-562-8677
Last EDR Contact: 07/26/2016
Next Scheduled EDR Contact: 11/07/2016
Data Release Frequency: Semi-Annually

State and tribal registered storage tank lists

FEMA UST: Underground Storage Tank Listing
A listing of all FEMA owned underground storage tanks.

Date of Government Version: 01/01/2010
Date Data Arrived at EDR: 02/16/2010
Date Made Active in Reports: 04/12/2010
Number of Days to Update: 55

Source: FEMA
Telephone: 202-646-5797
Last EDR Contact: 07/07/2016
Next Scheduled EDR Contact: 10/24/2016
Data Release Frequency: Varies

UST: Summary Listing of all the Tanks Registered in the State of Massachusetts
Registered Underground Storage Tanks. UST's are regulated under Subtitle I of the Resource Conservation and Recovery Act (RCRA) and must be registered with the state department responsible for administering the UST program. Available information varies by state program.

Date of Government Version: 05/18/2016
Date Data Arrived at EDR: 05/24/2016
Date Made Active in Reports: 07/19/2016
Number of Days to Update: 56

Source: Department of Fire Services, Office of the Public Safety
Telephone: 617-556-1035
Last EDR Contact: 07/29/2016
Next Scheduled EDR Contact: 10/31/2016
Data Release Frequency: Quarterly

AST: Aboveground Storage Tank Database
Registered Aboveground Storage Tanks.

Date of Government Version: 10/22/2009
Date Data Arrived at EDR: 10/28/2009
Date Made Active in Reports: 11/06/2009
Number of Days to Update: 9

Source: Department of Public Safety
Telephone: 617-556-1035
Last EDR Contact: 07/15/2016
Next Scheduled EDR Contact: 10/31/2016
Data Release Frequency: Quarterly

INDIAN UST R5: Underground Storage Tanks on Indian Land
The Indian Underground Storage Tank (UST) database provides information about underground storage tanks on Indian land in EPA Region 5 (Michigan, Minnesota and Wisconsin and Tribal Nations).

Date of Government Version: 11/05/2015
Date Data Arrived at EDR: 11/13/2015
Date Made Active in Reports: 01/04/2016
Number of Days to Update: 52

Source: EPA Region 5
Telephone: 312-886-6136
Last EDR Contact: 07/27/2016
Next Scheduled EDR Contact: 11/07/2016
Data Release Frequency: Varies

INDIAN UST R6: Underground Storage Tanks on Indian Land

The Indian Underground Storage Tank (UST) database provides information about underground storage tanks on Indian land in EPA Region 6 (Louisiana, Arkansas, Oklahoma, New Mexico, Texas and 65 Tribes).

Date of Government Version: 12/03/2015
Date Data Arrived at EDR: 02/04/2016
Date Made Active in Reports: 06/03/2016
Number of Days to Update: 120

Source: EPA Region 6
Telephone: 214-665-7591
Last EDR Contact: 07/27/2016
Next Scheduled EDR Contact: 11/07/2016
Data Release Frequency: Semi-Annually

INDIAN UST R7: Underground Storage Tanks on Indian Land

The Indian Underground Storage Tank (UST) database provides information about underground storage tanks on Indian land in EPA Region 7 (Iowa, Kansas, Missouri, Nebraska, and 9 Tribal Nations).

Date of Government Version: 09/23/2014
Date Data Arrived at EDR: 11/25/2014
Date Made Active in Reports: 01/29/2015
Number of Days to Update: 65

Source: EPA Region 7
Telephone: 913-551-7003
Last EDR Contact: 07/27/2016
Next Scheduled EDR Contact: 11/07/2016
Data Release Frequency: Varies

INDIAN UST R8: Underground Storage Tanks on Indian Land

The Indian Underground Storage Tank (UST) database provides information about underground storage tanks on Indian land in EPA Region 8 (Colorado, Montana, North Dakota, South Dakota, Utah, Wyoming and 27 Tribal Nations).

Date of Government Version: 01/26/2016
Date Data Arrived at EDR: 02/05/2016
Date Made Active in Reports: 06/03/2016
Number of Days to Update: 119

Source: EPA Region 8
Telephone: 303-312-6137
Last EDR Contact: 07/27/2016
Next Scheduled EDR Contact: 11/07/2016
Data Release Frequency: Quarterly

INDIAN UST R1: Underground Storage Tanks on Indian Land

The Indian Underground Storage Tank (UST) database provides information about underground storage tanks on Indian land in EPA Region 1 (Connecticut, Maine, Massachusetts, New Hampshire, Rhode Island, Vermont and ten Tribal Nations).

Date of Government Version: 10/20/2015
Date Data Arrived at EDR: 10/29/2015
Date Made Active in Reports: 01/04/2016
Number of Days to Update: 67

Source: EPA, Region 1
Telephone: 617-918-1313
Last EDR Contact: 07/29/2016
Next Scheduled EDR Contact: 11/07/2016
Data Release Frequency: Varies

INDIAN UST R10: Underground Storage Tanks on Indian Land

The Indian Underground Storage Tank (UST) database provides information about underground storage tanks on Indian land in EPA Region 10 (Alaska, Idaho, Oregon, Washington, and Tribal Nations).

Date of Government Version: 01/07/2016
Date Data Arrived at EDR: 01/08/2016
Date Made Active in Reports: 02/18/2016
Number of Days to Update: 41

Source: EPA Region 10
Telephone: 206-553-2857
Last EDR Contact: 07/27/2016
Next Scheduled EDR Contact: 11/07/2016
Data Release Frequency: Quarterly

INDIAN UST R4: Underground Storage Tanks on Indian Land

The Indian Underground Storage Tank (UST) database provides information about underground storage tanks on Indian land in EPA Region 4 (Alabama, Florida, Georgia, Kentucky, Mississippi, North Carolina, South Carolina, Tennessee and Tribal Nations)

Date of Government Version: 02/05/2016
Date Data Arrived at EDR: 04/29/2016
Date Made Active in Reports: 06/03/2016
Number of Days to Update: 35

Source: EPA Region 4
Telephone: 404-562-9424
Last EDR Contact: 07/26/2016
Next Scheduled EDR Contact: 11/07/2016
Data Release Frequency: Semi-Annually

INDIAN UST R9: Underground Storage Tanks on Indian Land
The Indian Underground Storage Tank (UST) database provides information about underground storage tanks on Indian land in EPA Region 9 (Arizona, California, Hawaii, Nevada, the Pacific Islands, and Tribal Nations).

Date of Government Version: 02/25/2016
Date Data Arrived at EDR: 04/27/2016
Date Made Active in Reports: 06/03/2016
Number of Days to Update: 37

Source: EPA Region 9
Telephone: 415-972-3368
Last EDR Contact: 07/27/2016
Next Scheduled EDR Contact: 11/07/2016
Data Release Frequency: Quarterly

State and tribal institutional control / engineering control registries

INST CONTROL: Sites With Activity and Use Limitation
Activity and Use Limitations establish limits and conditions on the future use of contaminated property, and therefore allow cleanups to be tailored to these uses.

Date of Government Version: 06/28/2016
Date Data Arrived at EDR: 07/13/2016
Date Made Active in Reports: 07/19/2016
Number of Days to Update: 6

Source: Department of Environmental Protection
Telephone: 617-292-5990
Last EDR Contact: 07/13/2016
Next Scheduled EDR Contact: 10/24/2016
Data Release Frequency: Quarterly

State and tribal voluntary cleanup sites

INDIAN VCP R1: Voluntary Cleanup Priority Listing
A listing of voluntary cleanup priority sites located on Indian Land located in Region 1.

Date of Government Version: 07/27/2015
Date Data Arrived at EDR: 09/29/2015
Date Made Active in Reports: 02/18/2016
Number of Days to Update: 142

Source: EPA, Region 1
Telephone: 617-918-1102
Last EDR Contact: 07/01/2016
Next Scheduled EDR Contact: 10/10/2016
Data Release Frequency: Varies

INDIAN VCP R7: Voluntary Cleanup Priority Lisitng
A listing of voluntary cleanup priority sites located on Indian Land located in Region 7.

Date of Government Version: 03/20/2008
Date Data Arrived at EDR: 04/22/2008
Date Made Active in Reports: 05/19/2008
Number of Days to Update: 27

Source: EPA, Region 7
Telephone: 913-551-7365
Last EDR Contact: 04/20/2009
Next Scheduled EDR Contact: 07/20/2009
Data Release Frequency: Varies

State and tribal Brownfields sites

BROWNFIELDS: Completed Brownfields Covenants Listing
Under Massachusetts law, M.G.L. c. 21E is the statute that governs the cleanup of releases of oil and/or hazardous material to the environment. The Brownfields Act of 1998 amended M.G.L. c. 21E by establishing significant liability relief and financial incentives to spur the redevelopment of brownfields, while ensuring that the Commonwealth's environmental standards are met. Most brownfields are redeveloped with the benefit of liability protections that operate automatically under M.G.L. c. 21E.

Date of Government Version: 12/31/2015
Date Data Arrived at EDR: 02/04/2016
Date Made Active in Reports: 04/01/2016
Number of Days to Update: 57

Source: Office of the Attorney General
Telephone: 617-963-2423
Last EDR Contact: 08/05/2016
Next Scheduled EDR Contact: 11/14/2016
Data Release Frequency: Annually

BROWNFIELDS 2: Potential Brownfields Listing
A listing of potential brownfields site locations in the state.

Date of Government Version: 05/13/2016
Date Data Arrived at EDR: 05/24/2016
Date Made Active in Reports: 07/19/2016
Number of Days to Update: 56

Source: Department of Environmental Protection
Telephone: 617-556-1007
Last EDR Contact: 08/05/2016
Next Scheduled EDR Contact: 11/14/2016
Data Release Frequency: Varies

ADDITIONAL ENVIRONMENTAL RECORDS

Local Brownfield lists

US BROWNFIELDS: A Listing of Brownfields Sites

Brownfields are real property, the expansion, redevelopment, or reuse of which may be complicated by the presence or potential presence of a hazardous substance, pollutant, or contaminant. Cleaning up and reinvesting in these properties takes development pressures off of undeveloped, open land, and both improves and protects the environment. Assessment, Cleanup and Redevelopment Exchange System (ACRES) stores information reported by EPA Brownfields grant recipients on brownfields properties assessed or cleaned up with grant funding as well as information on Targeted Brownfields Assessments performed by EPA Regions. A listing of ACRES Brownfield sites is obtained from Cleanups in My Community. Cleanups in My Community provides information on Brownfields properties for which information is reported back to EPA, as well as areas served by Brownfields grant programs.

Date of Government Version: 06/21/2016
Date Data Arrived at EDR: 06/22/2016
Date Made Active in Reports: 09/02/2016
Number of Days to Update: 72

Source: Environmental Protection Agency
Telephone: 202-566-2777
Last EDR Contact: 09/21/2016
Next Scheduled EDR Contact: 01/02/2017
Data Release Frequency: Semi-Annually

Local Lists of Landfill / Solid Waste Disposal Sites

INDIAN ODI: Report on the Status of Open Dumps on Indian Lands

Location of open dumps on Indian land.

Date of Government Version: 12/31/1998
Date Data Arrived at EDR: 12/03/2007
Date Made Active in Reports: 01/24/2008
Number of Days to Update: 52

Source: Environmental Protection Agency
Telephone: 703-308-8245
Last EDR Contact: 08/05/2016
Next Scheduled EDR Contact: 11/14/2016
Data Release Frequency: Varies

DEBRIS REGION 9: Torres Martinez Reservation Illegal Dump Site Locations

A listing of illegal dump sites location on the Torres Martinez Indian Reservation located in eastern Riverside County and northern Imperial County, California.

Date of Government Version: 01/12/2009
Date Data Arrived at EDR: 05/07/2009
Date Made Active in Reports: 09/21/2009
Number of Days to Update: 137

Source: EPA, Region 9
Telephone: 415-947-4219
Last EDR Contact: 07/20/2016
Next Scheduled EDR Contact: 10/07/2016
Data Release Frequency: No Update Planned

ODI: Open Dump Inventory

An open dump is defined as a disposal facility that does not comply with one or more of the Part 257 or Part 258 Subtitle D Criteria.

Date of Government Version: 06/30/1985
Date Data Arrived at EDR: 08/09/2004
Date Made Active in Reports: 09/17/2004
Number of Days to Update: 39

Source: Environmental Protection Agency
Telephone: 800-424-9346
Last EDR Contact: 06/09/2004
Next Scheduled EDR Contact: N/A
Data Release Frequency: No Update Planned

Local Lists of Hazardous waste / Contaminated Sites

US HIST CDL: National Clandestine Laboratory Register
A listing of clandestine drug lab locations that have been removed from the DEAs National Clandestine Laboratory Register.

Date of Government Version: 05/04/2016
Date Data Arrived at EDR: 06/03/2016
Date Made Active in Reports: 07/13/2016
Number of Days to Update: 40

Source: Drug Enforcement Administration
Telephone: 202-307-1000
Last EDR Contact: 08/31/2016
Next Scheduled EDR Contact: 10/10/2016
Data Release Frequency: No Update Planned

US CDL: Clandestine Drug Labs
A listing of clandestine drug lab locations. The U.S. Department of Justice ("the Department") provides this web site as a public service. It contains addresses of some locations where law enforcement agencies reported they found chemicals or other items that indicated the presence of either clandestine drug laboratories or dumpsites. In most cases, the source of the entries is not the Department, and the Department has not verified the entry and does not guarantee its accuracy. Members of the public must verify the accuracy of all entries by, for example, contacting local law enforcement and local health departments.

Date of Government Version: 05/04/2016
Date Data Arrived at EDR: 06/03/2016
Date Made Active in Reports: 07/13/2016
Number of Days to Update: 40

Source: Drug Enforcement Administration
Telephone: 202-307-1000
Last EDR Contact: 08/31/2016
Next Scheduled EDR Contact: 12/12/2016
Data Release Frequency: Quarterly

Local Land Records

LIENS: Liens Information Listing
A listing of environmental liens.

Date of Government Version: 02/24/2014
Date Data Arrived at EDR: 02/27/2014
Date Made Active in Reports: 03/14/2014
Number of Days to Update: 15

Source: Department of Environmental Protection
Telephone: 617-292-5628
Last EDR Contact: 08/19/2016
Next Scheduled EDR Contact: 12/05/2016
Data Release Frequency: Varies

LIENS 2: CERCLA Lien Information
A Federal CERCLA ('Superfund') lien can exist by operation of law at any site or property at which EPA has spent Superfund monies. These monies are spent to investigate and address releases and threatened releases of contamination. CERCLIS provides information as to the identity of these sites and properties.

Date of Government Version: 02/18/2014
Date Data Arrived at EDR: 03/18/2014
Date Made Active in Reports: 04/24/2014
Number of Days to Update: 37

Source: Environmental Protection Agency
Telephone: 202-564-6023
Last EDR Contact: 07/29/2016
Next Scheduled EDR Contact: 11/07/2016
Data Release Frequency: Varies

Records of Emergency Release Reports

HMIRS: Hazardous Materials Information Reporting System
Hazardous Materials Incident Report System. HMIRS contains hazardous material spill incidents reported to DOT.

Date of Government Version: 06/24/2015
Date Data Arrived at EDR: 06/26/2015
Date Made Active in Reports: 09/02/2015
Number of Days to Update: 68

Source: U.S. Department of Transportation
Telephone: 202-366-4555
Last EDR Contact: 06/28/2016
Next Scheduled EDR Contact: 10/10/2016
Data Release Frequency: Annually

RELEASE: Reportable Releases
Contains information on all releases of oil and hazardous materials that have been reported to DEP

Date of Government Version: 06/28/2016
Date Data Arrived at EDR: 07/13/2016
Date Made Active in Reports: 07/19/2016
Number of Days to Update: 6

Source: Department of Environmental Protection
Telephone: 617-292-5990
Last EDR Contact: 07/13/2016
Next Scheduled EDR Contact: 10/24/2016
Data Release Frequency: Quarterly

MA SPILLS: Historical Spill List

The Spills Database was the release notification tracking system for spills that occurred prior to October 1, 1993. This information should be considered to be primarily of historical interest since all of the listed spills have either been cleaned up or assigned new tracking numbers and moved to the Reportable Releases or Sites Transition List databases.

Date of Government Version: 09/30/1993
Date Data Arrived at EDR: 12/03/2003
Date Made Active in Reports: 12/31/2003
Number of Days to Update: 28

Source: Department of Environmental Protection
Telephone: 617-292-5720
Last EDR Contact: 12/03/2003
Next Scheduled EDR Contact: N/A
Data Release Frequency: No Update Planned

SPILLS 90: SPILLS90 data from FirstSearch

Spills 90 includes those spill and release records available exclusively from FirstSearch databases. Typically, they may include chemical, oil and/or hazardous substance spills recorded after 1990. Duplicate records that are already included in EDR incident and release records are not included in Spills 90.

Date of Government Version: 12/11/2012
Date Data Arrived at EDR: 01/03/2013
Date Made Active in Reports: 02/08/2013
Number of Days to Update: 36

Source: FirstSearch
Telephone: N/A
Last EDR Contact: 01/03/2013
Next Scheduled EDR Contact: N/A
Data Release Frequency: No Update Planned

SPILLS 80: SPILLS80 data from FirstSearch

Spills 80 includes those spill and release records available from FirstSearch databases prior to 1990. Typically, they may include chemical, oil and/or hazardous substance spills recorded before 1990. Duplicate records that are already included in EDR incident and release records are not included in Spills 80.

Date of Government Version: 03/10/1998
Date Data Arrived at EDR: 01/03/2013
Date Made Active in Reports: 03/05/2013
Number of Days to Update: 61

Source: FirstSearch
Telephone: N/A
Last EDR Contact: 01/03/2013
Next Scheduled EDR Contact: N/A
Data Release Frequency: No Update Planned

Other Ascertainable Records

RCRA NonGen / NLR: RCRA - Non Generators / No Longer Regulated

RCRAInfo is EPA's comprehensive information system, providing access to data supporting the Resource Conservation and Recovery Act (RCRA) of 1976 and the Hazardous and Solid Waste Amendments (HSWA) of 1984. The database includes selective information on sites which generate, transport, store, treat and/or dispose of hazardous waste as defined by the Resource Conservation and Recovery Act (RCRA). Non-Generators do not presently generate hazardous waste.

Date of Government Version: 06/21/2016
Date Data Arrived at EDR: 06/30/2016
Date Made Active in Reports: 09/02/2016
Number of Days to Update: 64

Source: Environmental Protection Agency
Telephone: (888) 372-7341
Last EDR Contact: 06/30/2016
Next Scheduled EDR Contact: 10/17/2016
Data Release Frequency: Varies

FUDS: Formerly Used Defense Sites

The listing includes locations of Formerly Used Defense Sites properties where the US Army Corps of Engineers is actively working or will take necessary cleanup actions.

Date of Government Version: 01/31/2015
Date Data Arrived at EDR: 07/08/2015
Date Made Active in Reports: 10/13/2015
Number of Days to Update: 97

Source: U.S. Army Corps of Engineers
Telephone: 202-528-4285
Last EDR Contact: 09/09/2016
Next Scheduled EDR Contact: 12/19/2016
Data Release Frequency: Varies

DOD: Department of Defense Sites

This data set consists of federally owned or administered lands, administered by the Department of Defense, that have any area equal to or greater than 640 acres of the United States, Puerto Rico, and the U.S. Virgin Islands.

Date of Government Version: 12/31/2005
Date Data Arrived at EDR: 11/10/2006
Date Made Active in Reports: 01/11/2007
Number of Days to Update: 62

Source: USGS
Telephone: 888-275-8747
Last EDR Contact: 07/15/2016
Next Scheduled EDR Contact: 10/24/2016
Data Release Frequency: Semi-Annually

FEDLAND: Federal and Indian Lands

Federally and Indian administrated lands of the United States. Lands included are administrated by: Army Corps of Engineers, Bureau of Reclamation, National Wild and Scenic River, National Wildlife Refuge, Public Domain Land, Wilderness, Wilderness Study Area, Wildlife Management Area, Bureau of Indian Affairs, Bureau of Land Management, Department of Justice, Forest Service, Fish and Wildlife Service, National Park Service.

Date of Government Version: 12/31/2005
Date Data Arrived at EDR: 02/06/2006
Date Made Active in Reports: 01/11/2007
Number of Days to Update: 339

Source: U.S. Geological Survey
Telephone: 888-275-8747
Last EDR Contact: 07/15/2016
Next Scheduled EDR Contact: 10/24/2016
Data Release Frequency: N/A

SCRD DRYCLEANERS: State Coalition for Remediation of Drycleaners Listing

The State Coalition for Remediation of Drycleaners was established in 1998, with support from the U.S. EPA Office of Superfund Remediation and Technology Innovation. It is comprised of representatives of states with established drycleaner remediation programs. Currently the member states are Alabama, Connecticut, Florida, Illinois, Kansas, Minnesota, Missouri, North Carolina, Oregon, South Carolina, Tennessee, Texas, and Wisconsin.

Date of Government Version: 03/07/2011
Date Data Arrived at EDR: 03/09/2011
Date Made Active in Reports: 05/02/2011
Number of Days to Update: 54

Source: Environmental Protection Agency
Telephone: 615-532-8599
Last EDR Contact: 08/15/2016
Next Scheduled EDR Contact: 11/28/2016
Data Release Frequency: Varies

US FIN ASSUR: Financial Assurance Information

All owners and operators of facilities that treat, store, or dispose of hazardous waste are required to provide proof that they will have sufficient funds to pay for the clean up, closure, and post-closure care of their facilities.

Date of Government Version: 05/08/2016
Date Data Arrived at EDR: 05/18/2016
Date Made Active in Reports: 09/02/2016
Number of Days to Update: 107

Source: Environmental Protection Agency
Telephone: 202-566-1917
Last EDR Contact: 08/17/2016
Next Scheduled EDR Contact: 11/28/2016
Data Release Frequency: Quarterly

EPA WATCH LIST: EPA WATCH LIST

EPA maintains a "Watch List" to facilitate dialogue between EPA, state and local environmental agencies on enforcement matters relating to facilities with alleged violations identified as either significant or high priority. Being on the Watch List does not mean that the facility has actually violated the law only that an investigation by EPA or a state or local environmental agency has led those organizations to allege that an unproven violation has in fact occurred. Being on the Watch List does not represent a higher level of concern regarding the alleged violations that were detected, but instead indicates cases requiring additional dialogue between EPA, state and local agencies - primarily because of the length of time the alleged violation has gone unaddressed or unresolved.

Date of Government Version: 08/30/2013
Date Data Arrived at EDR: 03/21/2014
Date Made Active in Reports: 06/17/2014
Number of Days to Update: 88

Source: Environmental Protection Agency
Telephone: 617-520-3000
Last EDR Contact: 08/08/2016
Next Scheduled EDR Contact: 11/21/2016
Data Release Frequency: Quarterly

2020 COR ACTION: 2020 Corrective Action Program List

The EPA has set ambitious goals for the RCRA Corrective Action program by creating the 2020 Corrective Action Universe. This RCRA cleanup baseline includes facilities expected to need corrective action. The 2020 universe contains a wide variety of sites. Some properties are heavily contaminated while others were contaminated but have since been cleaned up. Still others have not been fully investigated yet, and may require little or no remediation. Inclusion in the 2020 Universe does not necessarily imply failure on the part of a facility to meet its RCRA obligations.

Date of Government Version: 04/22/2013
Date Data Arrived at EDR: 03/03/2015
Date Made Active in Reports: 03/09/2015
Number of Days to Update: 6

Source: Environmental Protection Agency
Telephone: 703-308-4044
Last EDR Contact: 09/06/2016
Next Scheduled EDR Contact: 11/21/2016
Data Release Frequency: Varies

TSCA: Toxic Substances Control Act

Toxic Substances Control Act. TSCA identifies manufacturers and importers of chemical substances included on the TSCA Chemical Substance Inventory list. It includes data on the production volume of these substances by plant site.

Date of Government Version: 12/31/2012
Date Data Arrived at EDR: 01/15/2015
Date Made Active in Reports: 01/29/2015
Number of Days to Update: 14

Source: EPA
Telephone: 202-260-5521
Last EDR Contact: 06/24/2016
Next Scheduled EDR Contact: 10/03/2016
Data Release Frequency: Every 4 Years

TRIS: Toxic Chemical Release Inventory System

Toxic Release Inventory System. TRIS identifies facilities which release toxic chemicals to the air, water and land in reportable quantities under SARA Title III Section 313.

Date of Government Version: 12/31/2014
Date Data Arrived at EDR: 11/24/2015
Date Made Active in Reports: 04/05/2016
Number of Days to Update: 133

Source: EPA
Telephone: 202-566-0250
Last EDR Contact: 08/26/2016
Next Scheduled EDR Contact: 12/05/2016
Data Release Frequency: Annually

SSTS: Section 7 Tracking Systems

Section 7 of the Federal Insecticide, Fungicide and Rodenticide Act, as amended (92 Stat. 829) requires all registered pesticide-producing establishments to submit a report to the Environmental Protection Agency by March 1st each year. Each establishment must report the types and amounts of pesticides, active ingredients and devices being produced, and those having been produced and sold or distributed in the past year.

Date of Government Version: 12/31/2009
Date Data Arrived at EDR: 12/10/2010
Date Made Active in Reports: 02/25/2011
Number of Days to Update: 77

Source: EPA
Telephone: 202-564-4203
Last EDR Contact: 07/25/2016
Next Scheduled EDR Contact: 11/07/2016
Data Release Frequency: Annually

ROD: Records Of Decision

Record of Decision. ROD documents mandate a permanent remedy at an NPL (Superfund) site containing technical and health information to aid in the cleanup.

Date of Government Version: 11/25/2013
Date Data Arrived at EDR: 12/12/2013
Date Made Active in Reports: 02/24/2014
Number of Days to Update: 74

Source: EPA
Telephone: 703-416-0223
Last EDR Contact: 09/09/2016
Next Scheduled EDR Contact: 12/19/2016
Data Release Frequency: Annually

RMP: Risk Management Plans

When Congress passed the Clean Air Act Amendments of 1990, it required EPA to publish regulations and guidance for chemical accident prevention at facilities using extremely hazardous substances. The Risk Management Program Rule (RMP Rule) was written to implement Section 112(r) of these amendments. The rule, which built upon existing industry codes and standards, requires companies of all sizes that use certain flammable and toxic substances to develop a Risk Management Program, which includes a(n): Hazard assessment that details the potential effects of an accidental release, an accident history of the last five years, and an evaluation of worst-case and alternative accidental releases; Prevention program that includes safety precautions and maintenance, monitoring, and employee training measures; and Emergency response program that spells out emergency health care, employee training measures and procedures for informing the public and response agencies (e.g the fire department) should an accident occur.

Date of Government Version: 05/01/2016
Date Data Arrived at EDR: 05/26/2016
Date Made Active in Reports: 09/02/2016
Number of Days to Update: 99

Source: Environmental Protection Agency
Telephone: 202-564-8600
Last EDR Contact: 07/25/2016
Next Scheduled EDR Contact: 11/07/2016
Data Release Frequency: Varies

RAATS: RCRA Administrative Action Tracking System

RCRA Administration Action Tracking System. RAATS contains records based on enforcement actions issued under RCRA pertaining to major violators and includes administrative and civil actions brought by the EPA. For administration actions after September 30, 1995, data entry in the RAATS database was discontinued. EPA will retain a copy of the database for historical records. It was necessary to terminate RAATS because a decrease in agency resources made it impossible to continue to update the information contained in the database.

Date of Government Version: 04/17/1995
Date Data Arrived at EDR: 07/03/1995
Date Made Active in Reports: 08/07/1995
Number of Days to Update: 35

Source: EPA
Telephone: 202-564-4104
Last EDR Contact: 06/02/2008
Next Scheduled EDR Contact: 09/01/2008
Data Release Frequency: No Update Planned

PRP: Potentially Responsible Parties

A listing of verified Potentially Responsible Parties

Date of Government Version: 10/25/2013
Date Data Arrived at EDR: 10/17/2014
Date Made Active in Reports: 10/20/2014
Number of Days to Update: 3

Source: EPA
Telephone: 202-564-6023
Last EDR Contact: 08/12/2016
Next Scheduled EDR Contact: 11/21/2016
Data Release Frequency: Quarterly

PADS: PCB Activity Database System

PCB Activity Database. PADS Identifies generators, transporters, commercial storers and/or brokers and disposers of PCB's who are required to notify the EPA of such activities.

Date of Government Version: 01/20/2016
Date Data Arrived at EDR: 04/28/2016
Date Made Active in Reports: 09/02/2016
Number of Days to Update: 127

Source: EPA
Telephone: 202-566-0500
Last EDR Contact: 07/15/2016
Next Scheduled EDR Contact: 10/24/2016
Data Release Frequency: Annually

ICIS: Integrated Compliance Information System

The Integrated Compliance Information System (ICIS) supports the information needs of the national enforcement and compliance program as well as the unique needs of the National Pollutant Discharge Elimination System (NPDES) program.

Date of Government Version: 01/23/2015
Date Data Arrived at EDR: 02/06/2015
Date Made Active in Reports: 03/09/2015
Number of Days to Update: 31

Source: Environmental Protection Agency
Telephone: 202-564-5088
Last EDR Contact: 07/07/2016
Next Scheduled EDR Contact: 10/24/2016
Data Release Frequency: Quarterly

FTTS: FIFRA/ TSCA Tracking System - FIFRA (Federal Insecticide, Fungicide, & Rodenticide Act)/TSCA (Toxic Substances Control Act)
FTTS tracks administrative cases and pesticide enforcement actions and compliance activities related to FIFRA, TSCA and EPCRA (Emergency Planning and Community Right-to-Know Act). To maintain currency, EDR contacts the Agency on a quarterly basis.

Date of Government Version: 04/09/2009
Date Data Arrived at EDR: 04/16/2009
Date Made Active in Reports: 05/11/2009
Number of Days to Update: 25

Source: EPA/Office of Prevention, Pesticides and Toxic Substances
Telephone: 202-566-1667
Last EDR Contact: 08/17/2016
Next Scheduled EDR Contact: 12/05/2016
Data Release Frequency: Quarterly

FTTS INSP: FIFRA/ TSCA Tracking System - FIFRA (Federal Insecticide, Fungicide, & Rodenticide Act)/TSCA (Toxic Substances Control Act)
A listing of FIFRA/TSCA Tracking System (FTTS) inspections and enforcements.

Date of Government Version: 04/09/2009
Date Data Arrived at EDR: 04/16/2009
Date Made Active in Reports: 05/11/2009
Number of Days to Update: 25

Source: EPA
Telephone: 202-566-1667
Last EDR Contact: 08/17/2016
Next Scheduled EDR Contact: 12/05/2016
Data Release Frequency: Quarterly

MLTS: Material Licensing Tracking System
MLTS is maintained by the Nuclear Regulatory Commission and contains a list of approximately 8,100 sites which possess or use radioactive materials and which are subject to NRC licensing requirements. To maintain currency, EDR contacts the Agency on a quarterly basis.

Date of Government Version: 03/07/2016
Date Data Arrived at EDR: 03/18/2016
Date Made Active in Reports: 04/15/2016
Number of Days to Update: 28

Source: Nuclear Regulatory Commission
Telephone: 301-415-7169
Last EDR Contact: 09/05/2016
Next Scheduled EDR Contact: 11/21/2016
Data Release Frequency: Quarterly

COAL ASH DOE: Steam-Electric Plant Operation Data
A listing of power plants that store ash in surface ponds.

Date of Government Version: 12/31/2005
Date Data Arrived at EDR: 08/07/2009
Date Made Active in Reports: 10/22/2009
Number of Days to Update: 76

Source: Department of Energy
Telephone: 202-586-8719
Last EDR Contact: 09/09/2016
Next Scheduled EDR Contact: 12/19/2016
Data Release Frequency: Varies

COAL ASH EPA: Coal Combustion Residues Surface Impoundments List
A listing of coal combustion residues surface impoundments with high hazard potential ratings.

Date of Government Version: 07/01/2014
Date Data Arrived at EDR: 09/10/2014
Date Made Active in Reports: 10/20/2014
Number of Days to Update: 40

Source: Environmental Protection Agency
Telephone: N/A
Last EDR Contact: 09/06/2016
Next Scheduled EDR Contact: 12/19/2016
Data Release Frequency: Varies

PCB TRANSFORMER: PCB Transformer Registration Database
The database of PCB transformer registrations that includes all PCB registration submittals.

Date of Government Version: 02/01/2011
Date Data Arrived at EDR: 10/19/2011
Date Made Active in Reports: 01/10/2012
Number of Days to Update: 83

Source: Environmental Protection Agency
Telephone: 202-566-0517
Last EDR Contact: 07/29/2016
Next Scheduled EDR Contact: 11/07/2016
Data Release Frequency: Varies

RADINFO: Radiation Information Database
The Radiation Information Database (RADINFO) contains information about facilities that are regulated by U.S. Environmental Protection Agency (EPA) regulations for radiation and radioactivity.

Date of Government Version: 07/07/2015
Date Data Arrived at EDR: 07/09/2015
Date Made Active in Reports: 09/16/2015
Number of Days to Update: 69

Source: Environmental Protection Agency
Telephone: 202-343-9775
Last EDR Contact: 07/07/2016
Next Scheduled EDR Contact: 10/17/2016
Data Release Frequency: Quarterly

HIST FTTS: FIFRA/TSCA Tracking System Administrative Case Listing

A complete administrative case listing from the FIFRA/TSCA Tracking System (FTTS) for all ten EPA regions. The information was obtained from the National Compliance Database (NCDB). NCDB supports the implementation of FIFRA (Federal Insecticide, Fungicide, and Rodenticide Act) and TSCA (Toxic Substances Control Act). Some EPA regions are now closing out records. Because of that, and the fact that some EPA regions are not providing EPA Headquarters with updated records, it was decided to create a HIST FTTS database. It included records that may not be included in the newer FTTS database updates. This database is no longer updated.

Date of Government Version: 10/19/2006
Date Data Arrived at EDR: 03/01/2007
Date Made Active in Reports: 04/10/2007
Number of Days to Update: 40

Source: Environmental Protection Agency
Telephone: 202-564-2501
Last EDR Contact: 12/17/2007
Next Scheduled EDR Contact: 03/17/2008
Data Release Frequency: No Update Planned

HIST FTTS INSP: FIFRA/TSCA Tracking System Inspection & Enforcement Case Listing

A complete inspection and enforcement case listing from the FIFRA/TSCA Tracking System (FTTS) for all ten EPA regions. The information was obtained from the National Compliance Database (NCDB). NCDB supports the implementation of FIFRA (Federal Insecticide, Fungicide, and Rodenticide Act) and TSCA (Toxic Substances Control Act). Some EPA regions are now closing out records. Because of that, and the fact that some EPA regions are not providing EPA Headquarters with updated records, it was decided to create a HIST FTTS database. It included records that may not be included in the newer FTTS database updates. This database is no longer updated.

Date of Government Version: 10/19/2006
Date Data Arrived at EDR: 03/01/2007
Date Made Active in Reports: 04/10/2007
Number of Days to Update: 40

Source: Environmental Protection Agency
Telephone: 202-564-2501
Last EDR Contact: 12/17/2008
Next Scheduled EDR Contact: 03/17/2008
Data Release Frequency: No Update Planned

DOT OPS: Incident and Accident Data

Department of Transporation, Office of Pipeline Safety Incident and Accident data.

Date of Government Version: 07/31/2012
Date Data Arrived at EDR: 08/07/2012
Date Made Active in Reports: 09/18/2012
Number of Days to Update: 42

Source: Department of Transporation, Office of Pipeline Safety
Telephone: 202-366-4595
Last EDR Contact: 08/02/2016
Next Scheduled EDR Contact: 11/14/2016
Data Release Frequency: Varies

CONSENT: Superfund (CERCLA) Consent Decrees

Major legal settlements that establish responsibility and standards for cleanup at NPL (Superfund) sites. Released periodically by United States District Courts after settlement by parties to litigation matters.

Date of Government Version: 12/31/2015
Date Data Arrived at EDR: 04/06/2016
Date Made Active in Reports: 09/02/2016
Number of Days to Update: 149

Source: Department of Justice, Consent Decree Library
Telephone: Varies
Last EDR Contact: 07/15/2016
Next Scheduled EDR Contact: 10/10/2016
Data Release Frequency: Varies

BRS: Biennial Reporting System

The Biennial Reporting System is a national system administered by the EPA that collects data on the generation and management of hazardous waste. BRS captures detailed data from two groups: Large Quantity Generators (LQG) and Treatment, Storage, and Disposal Facilities.

Date of Government Version: 12/31/2013
Date Data Arrived at EDR: 02/24/2015
Date Made Active in Reports: 09/30/2015
Number of Days to Update: 218

Source: EPA/NTIS
Telephone: 800-424-9346
Last EDR Contact: 08/26/2016
Next Scheduled EDR Contact: 12/05/2016
Data Release Frequency: Biennially

INDIAN RESERV: Indian Reservations

This map layer portrays Indian administered lands of the United States that have any area equal to or greater than 640 acres.

Date of Government Version: 12/31/2005
Date Data Arrived at EDR: 12/08/2006
Date Made Active in Reports: 01/11/2007
Number of Days to Update: 34

Source: USGS
Telephone: 202-208-3710
Last EDR Contact: 07/15/2016
Next Scheduled EDR Contact: 10/24/2016
Data Release Frequency: Semi-Annually

FUSRAP: Formerly Utilized Sites Remedial Action Program

DOE established the Formerly Utilized Sites Remedial Action Program (FUSRAP) in 1974 to remediate sites where radioactive contamination remained from Manhattan Project and early U.S. Atomic Energy Commission (AEC) operations.

Date of Government Version: 03/11/2016
Date Data Arrived at EDR: 03/15/2016
Date Made Active in Reports: 06/03/2016
Number of Days to Update: 80

Source: Department of Energy
Telephone: 202-586-3559
Last EDR Contact: 07/26/2016
Next Scheduled EDR Contact: 11/21/2016
Data Release Frequency: Varies

UMTRA: Uranium Mill Tailings Sites

Uranium ore was mined by private companies for federal government use in national defense programs. When the mills shut down, large piles of the sand-like material (mill tailings) remain after uranium has been extracted from the ore. Levels of human exposure to radioactive materials from the piles are low; however, in some cases tailings were used as construction materials before the potential health hazards of the tailings were recognized.

Date of Government Version: 09/14/2010
Date Data Arrived at EDR: 10/07/2011
Date Made Active in Reports: 03/01/2012
Number of Days to Update: 146

Source: Department of Energy
Telephone: 505-845-0011
Last EDR Contact: 09/09/2016
Next Scheduled EDR Contact: 12/05/2016
Data Release Frequency: Varies

LEAD SMELTER 1: Lead Smelter Sites

A listing of former lead smelter site locations.

Date of Government Version: 03/07/2016
Date Data Arrived at EDR: 04/07/2016
Date Made Active in Reports: 09/02/2016
Number of Days to Update: 148

Source: Environmental Protection Agency
Telephone: 703-603-8787
Last EDR Contact: 07/08/2016
Next Scheduled EDR Contact: 10/17/2016
Data Release Frequency: Varies

LEAD SMELTER 2: Lead Smelter Sites

A list of several hundred sites in the U.S. where secondary lead smelting was done from 1931and 1964. These sites may pose a threat to public health through ingestion or inhalation of contaminated soil or dust

Date of Government Version: 04/05/2001
Date Data Arrived at EDR: 10/27/2010
Date Made Active in Reports: 12/02/2010
Number of Days to Update: 36

Source: American Journal of Public Health
Telephone: 703-305-6451
Last EDR Contact: 12/02/2009
Next Scheduled EDR Contact: N/A
Data Release Frequency: No Update Planned

US AIRS (AFS): Aerometric Information Retrieval System Facility Subsystem (AFS)

The database is a sub-system of Aerometric Information Retrieval System (AIRS). AFS contains compliance data on air pollution point sources regulated by the U.S. EPA and/or state and local air regulatory agencies. This information comes from source reports by various stationary sources of air pollution, such as electric power plants, steel mills, factories, and universities, and provides information about the air pollutants they produce. Action, air program, air program pollutant, and general level plant data. It is used to track emissions and compliance data from industrial plants.

Date of Government Version: 10/20/2015
Date Data Arrived at EDR: 10/27/2015
Date Made Active in Reports: 01/04/2016
Number of Days to Update: 69

Source: EPA
Telephone: 202-564-2496
Last EDR Contact: 06/22/2016
Next Scheduled EDR Contact: 10/10/2016
Data Release Frequency: Annually

US AIRS MINOR: Air Facility System Data
A listing of minor source facilities.

Date of Government Version: 10/20/2015
Date Data Arrived at EDR: 10/27/2015
Date Made Active in Reports: 01/04/2016
Number of Days to Update: 69

Source: EPA
Telephone: 202-564-2496
Last EDR Contact: 06/22/2016
Next Scheduled EDR Contact: 10/10/2016
Data Release Frequency: Annually

US MINES: Mines Master Index File
Contains all mine identification numbers issued for mines active or opened since 1971. The data also includes violation information.

Date of Government Version: 02/09/2016
Date Data Arrived at EDR: 03/02/2016
Date Made Active in Reports: 04/15/2016
Number of Days to Update: 44

Source: Department of Labor, Mine Safety and Health Administration
Telephone: 303-231-5959
Last EDR Contact: 09/01/2016
Next Scheduled EDR Contact: 12/12/2016
Data Release Frequency: Semi-Annually

US MINES 2: Ferrous and Nonferrous Metal Mines Database Listing
This map layer includes ferrous (ferrous metal mines are facilities that extract ferrous metals, such as iron ore or molybdenum) and nonferrous (Nonferrous metal mines are facilities that extract nonferrous metals, such as gold, silver, copper, zinc, and lead) metal mines in the United States.

Date of Government Version: 12/05/2005
Date Data Arrived at EDR: 02/29/2008
Date Made Active in Reports: 04/18/2008
Number of Days to Update: 49

Source: USGS
Telephone: 703-648-7709
Last EDR Contact: 09/02/2016
Next Scheduled EDR Contact: 12/12/2016
Data Release Frequency: Varies

US MINES 3: Active Mines & Mineral Plants Database Listing
Active Mines and Mineral Processing Plant operations for commodities monitored by the Minerals Information Team of the USGS.

Date of Government Version: 04/14/2011
Date Data Arrived at EDR: 06/08/2011
Date Made Active in Reports: 09/13/2011
Number of Days to Update: 97

Source: USGS
Telephone: 703-648-7709
Last EDR Contact: 09/02/2016
Next Scheduled EDR Contact: 12/12/2016
Data Release Frequency: Varies

FINDS: Facility Index System/Facility Registry System
Facility Index System. FINDS contains both facility information and 'pointers' to other sources that contain more detail. EDR includes the following FINDS databases in this report: PCS (Permit Compliance System), AIRS (Aerometric Information Retrieval System), DOCKET (Enforcement Docket used to manage and track information on civil judicial enforcement cases for all environmental statutes), FURS (Federal Underground Injection Control), C-DOCKET (Criminal Docket System used to track criminal enforcement actions for all environmental statutes), FFIS (Federal Facilities Information System), STATE (State Environmental Laws and Statutes), and PADS (PCB Activity Data System).

Date of Government Version: 07/20/2015
Date Data Arrived at EDR: 09/09/2015
Date Made Active in Reports: 11/03/2015
Number of Days to Update: 55

Source: EPA
Telephone: (617) 918-1111
Last EDR Contact: 09/07/2016
Next Scheduled EDR Contact: 12/19/2016
Data Release Frequency: Quarterly

DOCKET HWC: Hazardous Waste Compliance Docket Listing
A complete list of the Federal Agency Hazardous Waste Compliance Docket Facilities.

Date of Government Version: 06/02/2016
Date Data Arrived at EDR: 06/03/2016
Date Made Active in Reports: 09/02/2016
Number of Days to Update: 91

Source: Environmental Protection Agency
Telephone: 202-564-0527
Last EDR Contact: 08/24/2016
Next Scheduled EDR Contact: 12/12/2016
Data Release Frequency: Varies

UXO: Unexploded Ordnance Sites
A listing of unexploded ordnance site locations

Date of Government Version: 10/25/2015
Date Data Arrived at EDR: 01/29/2016
Date Made Active in Reports: 04/05/2016
Number of Days to Update: 67

Source: Department of Defense
Telephone: 571-373-0407
Last EDR Contact: 09/19/2016
Next Scheduled EDR Contact: 01/02/2017
Data Release Frequency: Varies

AIRS: Permitted Facilities Listing
A listing of Air Quality permit applications.

Date of Government Version: 04/19/2016
Date Data Arrived at EDR: 04/22/2016
Date Made Active in Reports: 05/20/2016
Number of Days to Update: 28

Source: Department of Environmental Protection
Telephone: 617-292-5789
Last EDR Contact: 07/15/2016
Next Scheduled EDR Contact: 10/31/2016
Data Release Frequency: Varies

DRYCLEANERS: Regulated Drycleaning Facilities
A listing of Department of Environmental Protection regulated drycleaning facilities that use perchloroethylene under the Environmental Results Program.

Date of Government Version: 07/07/2016
Date Data Arrived at EDR: 07/12/2016
Date Made Active in Reports: 07/19/2016
Number of Days to Update: 7

Source: Department of Environmental Protection
Telephone: 617-292-5633
Last EDR Contact: 06/09/2016
Next Scheduled EDR Contact: 08/01/2016
Data Release Frequency: Varies

ENFORCEMENT: Enforcement Action Cases
A listing of enforcement action cases tracked by Department of Environmental Protection programs, including Solid Waste and Hazardous Waste.

Date of Government Version: 05/13/2016
Date Data Arrived at EDR: 05/27/2016
Date Made Active in Reports: 07/19/2016
Number of Days to Update: 53

Source: Department of Environmental Quality
Telephone: 617-292-5979
Last EDR Contact: 08/12/2016
Next Scheduled EDR Contact: 11/14/2016
Data Release Frequency: Varies

Financial Assurance 1: Financial Assurance Information Listing
Information for hazardous waste facilities. Financial assurance is intended to ensure that resources are available to pay for the cost of closure, post-closure care, and corrective measures if the owner or operator of a regulated facility is unable or unwilling to pay.

Date of Government Version: 12/01/2010
Date Data Arrived at EDR: 12/23/2010
Date Made Active in Reports: 02/03/2011
Number of Days to Update: 42

Source: Department of Environmental Protection
Telephone: 617-292-5970
Last EDR Contact: 09/12/2016
Next Scheduled EDR Contact: 12/26/2016
Data Release Frequency: Varies

Financial Assurance 2: Financial Assurance Information Listing
A listing of financial assurance information for underground storage tanks. Financial assurance is intended to ensure that resources are available to pay for the cost of closure, post-closure care, and corrective measures if the owner or operator of a regulated facility is unable or unwilling to pay.

Date of Government Version: 10/21/2011
Date Data Arrived at EDR: 10/25/2011
Date Made Active in Reports: 11/18/2011
Number of Days to Update: 24

Source: Office of State Fire Marshal
Telephone: 978-567-3100
Last EDR Contact: 07/15/2016
Next Scheduled EDR Contact: 10/31/2016
Data Release Frequency: Quarterly

Financial Assurance 3: Financial Assurance Information listing

Information for solid waste facilities. Financial assurance is intended to ensure that resources are available to pay for the cost of closure, post-closure care, and corrective measures if the owner or operator of a regulated facility is unable or unwilling to pay

Date of Government Version: 10/01/2014
Date Data Arrived at EDR: 10/30/2014
Date Made Active in Reports: 11/10/2014
Number of Days to Update: 11

Source: Department of Environmental Protection
Telephone: 617-292-5970
Last EDR Contact: 07/11/2016
Next Scheduled EDR Contact: 10/24/2016
Data Release Frequency: Varies

GWDP: Ground Water Discharge Permits

The Ground Water Discharge Permits datalayer (formerly known as Groundwater Discharge Points) is a statewide point dataset containing approximate locations of permitted discharges to groundwater.

Date of Government Version: 09/01/2011
Date Data Arrived at EDR: 11/08/2011
Date Made Active in Reports: 12/05/2011
Number of Days to Update: 27

Source: MassGIS
Telephone: 617-556-1150
Last EDR Contact: 08/02/2016
Next Scheduled EDR Contact: 11/14/2016
Data Release Frequency: Varies

HW GEN: List of Massachusetts Hazardous Waste Generators

Permanent generator identification numbers for all Massachusetts generators of hazardous waste and waste oil that have registered with or notified MassDEP of their hazardous waste activities.

Date of Government Version: 06/21/2016
Date Data Arrived at EDR: 06/28/2016
Date Made Active in Reports: 07/19/2016
Number of Days to Update: 21

Source: Department of Environmental Protection
Telephone: 617-292-5500
Last EDR Contact: 06/28/2016
Next Scheduled EDR Contact: 10/10/2016
Data Release Frequency: Semi-Annually

LEAD: Lead Inspection Database

The Massachusetts Childhood Lead Poisoning Prevention Program data of lead inspection for the state.

Date of Government Version: 07/09/2015
Date Data Arrived at EDR: 07/15/2015
Date Made Active in Reports: 08/04/2015
Number of Days to Update: 20

Source: Department of Health & Human Services, Childhood Lead Poisoning Prevention Progr
Telephone: 617-624-5757
Last EDR Contact: 06/30/2016
Next Scheduled EDR Contact: 10/17/2016
Data Release Frequency: Varies

MERCURY: Mercury Product Recyling Drop-Off Locations Listing

A listing of locations, collecting and recycling for mercury-added products. Mercury is toxic to the human nervous system, as well as fish and animals. Mercury can enter the body either through skin absorption or through inhalation of mercury vapors. At room temperature, small beads of mercury will vaporize.

Date of Government Version: 06/06/2016
Date Data Arrived at EDR: 06/09/2016
Date Made Active in Reports: 07/19/2016
Number of Days to Update: 40

Source: Department of Environmental Protection
Telephone: 617-292-5632
Last EDR Contact: 08/22/2016
Next Scheduled EDR Contact: 12/05/2016
Data Release Frequency: Varies

NPDES: NPDES Permit Listing

Listing of treatment plants in Massachusetts that hold permits to discharge to groundwater.

Date of Government Version: 09/15/2015
Date Data Arrived at EDR: 09/18/2015
Date Made Active in Reports: 10/22/2015
Number of Days to Update: 34

Source: Department of Environmental Protection
Telephone: 508-767-2781
Last EDR Contact: 08/17/2016
Next Scheduled EDR Contact: 11/28/2016
Data Release Frequency: Varies

TIER 2: Tier 2 Information Listing
A listing of facilities which store or manufacture hazardous materials and submit a chemical inventory report

Date of Government Version: 12/31/2015
Date Data Arrived at EDR: 05/26/2016
Date Made Active in Reports: 07/19/2016
Number of Days to Update: 54

Source: Massachusetts Emergency Management Agency
Telephone: 508-820-2019
Last EDR Contact: 07/15/2016
Next Scheduled EDR Contact: 10/31/2016
Data Release Frequency: Annually

TSD: TSD Facility
List of Licensed Hazardous Waste Treatment, Storage Disposal Facilities (TSDFs) in Massachusetts.

Date of Government Version: 04/01/2015
Date Data Arrived at EDR: 06/30/2015
Date Made Active in Reports: 07/10/2015
Number of Days to Update: 10

Source: Department of Environmental Protection
Telephone: 617-292-5580
Last EDR Contact: 07/01/2016
Next Scheduled EDR Contact: 10/10/2016
Data Release Frequency: Varies

FUELS PROGRAM: EPA Fuels Program Registered Listing
This listing includes facilities that are registered under the Part 80 (Code of Federal Regulations) EPA Fuels Programs. All companies now are required to submit new and updated registrations.

Date of Government Version: 05/24/2016
Date Data Arrived at EDR: 05/25/2016
Date Made Active in Reports: 07/13/2016
Number of Days to Update: 49

Source: EPA
Telephone: 800-385-6164
Last EDR Contact: 08/23/2016
Next Scheduled EDR Contact: 12/05/2016
Data Release Frequency: Quarterly

ECHO: Enforcement & Compliance History Information
ECHO provides integrated compliance and enforcement information for about 800,000 regulated facilities nationwide.

Date of Government Version: 09/20/2015
Date Data Arrived at EDR: 09/23/2015
Date Made Active in Reports: 01/04/2016
Number of Days to Update: 103

Source: Environmental Protection Agency
Telephone: 202-564-2280
Last EDR Contact: 09/20/2016
Next Scheduled EDR Contact: 01/02/2017
Data Release Frequency: Quarterly

EDR HIGH RISK HISTORICAL RECORDS

EDR Exclusive Records

EDR MGP: EDR Proprietary Manufactured Gas Plants
The EDR Proprietary Manufactured Gas Plant Database includes records of coal gas plants (manufactured gas plants) compiled by EDR's researchers. Manufactured gas sites were used in the United States from the 1800's to 1950's to produce a gas that could be distributed and used as fuel. These plants used whale oil, rosin, coal, or a mixture of coal, oil, and water that also produced a significant amount of waste. Many of the byproducts of the gas production, such as coal tar (oily waste containing volatile and non-volatile chemicals), sludges, oils and other compounds are potentially hazardous to human health and the environment. The byproduct from this process was frequently disposed of directly at the plant site and can remain or spread slowly, serving as a continuous source of soil and groundwater contamination.

Date of Government Version: N/A
Date Data Arrived at EDR: N/A
Date Made Active in Reports: N/A
Number of Days to Update: N/A

Source: EDR, Inc.
Telephone: N/A
Last EDR Contact: N/A
Next Scheduled EDR Contact: N/A
Data Release Frequency: No Update Planned

EDR Hist Auto: EDR Exclusive Historic Gas Stations

EDR has searched selected national collections of business directories and has collected listings of potential gas station/filling station/service station sites that were available to EDR researchers. EDR's review was limited to those categories of sources that might, in EDR's opinion, include gas station/filling station/service station establishments. The categories reviewed included, but were not limited to gas, gas station, gasoline station, filling station, auto, automobile repair, auto service station, service station, etc. This database falls within a category of information EDR classifies as "High Risk Historical Records", or HRHR. EDR's HRHR effort presents unique and sometimes proprietary data about past sites and operations that typically create environmental concerns, but may not show up in current government records searches.

Date of Government Version: N/A
Date Data Arrived at EDR: N/A
Date Made Active in Reports: N/A
Number of Days to Update: N/A

Source: EDR, Inc.
Telephone: N/A
Last EDR Contact: N/A
Next Scheduled EDR Contact: N/A
Data Release Frequency: Varies

EDR Hist Cleaner: EDR Exclusive Historic Dry Cleaners

EDR has searched selected national collections of business directories and has collected listings of potential dry cleaner sites that were available to EDR researchers. EDR's review was limited to those categories of sources that might, in EDR's opinion, include dry cleaning establishments. The categories reviewed included, but were not limited to dry cleaners, cleaners, laundry, laundromat, cleaning/laundry, wash & dry etc. This database falls within a category of information EDR classifies as "High Risk Historical Records", or HRHR. EDR's HRHR effort presents unique and sometimes proprietary data about past sites and operations that typically create environmental concerns, but may not show up in current government records searches.

Date of Government Version: N/A
Date Data Arrived at EDR: N/A
Date Made Active in Reports: N/A
Number of Days to Update: N/A

Source: EDR, Inc.
Telephone: N/A
Last EDR Contact: N/A
Next Scheduled EDR Contact: N/A
Data Release Frequency: Varies

EDR RECOVERED GOVERNMENT ARCHIVES

Exclusive Recovered Govt. Archives

RGA HWS: Recovered Government Archive State Hazardous Waste Facilities List

The EDR Recovered Government Archive State Hazardous Waste database provides a list of SHWS incidents derived from historical databases and includes many records that no longer appear in current government lists. Compiled from Records formerly available from the Department of Environmental Protection in Massachusetts.

Date of Government Version: N/A
Date Data Arrived at EDR: 07/01/2013
Date Made Active in Reports: 12/24/2013
Number of Days to Update: 176

Source: Department of Environmental Protection
Telephone: N/A
Last EDR Contact: 06/01/2012
Next Scheduled EDR Contact: N/A
Data Release Frequency: Varies

RGA LUST: Recovered Government Archive Leaking Underground Storage Tank

The EDR Recovered Government Archive Leaking Underground Storage Tank database provides a list of LUST incidents derived from historical databases and includes many records that no longer appear in current government lists. Compiled from Records formerly available from the Department of Environmental Protection in Massachusetts.

Date of Government Version: N/A
Date Data Arrived at EDR: 07/01/2013
Date Made Active in Reports: 12/24/2013
Number of Days to Update: 176

Source: Department of Environmental Protection
Telephone: N/A
Last EDR Contact: 06/01/2012
Next Scheduled EDR Contact: N/A
Data Release Frequency: Varies

OTHER DATABASE(S)

Depending on the geographic area covered by this report, the data provided in these specialty databases may or may not be complete. For example, the existence of wetlands information data in a specific report does not mean that all wetlands in the area covered by the report are included. Moreover, the absence of any reported wetlands information does not necessarily mean that wetlands do not exist in the area covered by the report.

Oil/Gas Pipelines
Source: PennWell Corporation
Petroleum Bundle (Crude Oil, Refined Products, Petrochemicals, Gas Liquids (LPG/NGL), and Specialty Gases (Miscellaneous)) N = Natural Gas Bundle (Natural Gas, Gas Liquids (LPG/NGL), and Specialty Gases (Miscellaneous)). This map includes information copyrighted by PennWell Corporation. This information is provided on a best effort basis and PennWell Corporation does not guarantee its accuracy nor warrant its fitness for any particular purpose. Such information has been reprinted with the permission of PennWell.

Electric Power Transmission Line Data
Source: PennWell Corporation
This map includes information copyrighted by PennWell Corporation. This information is provided on a best effort basis and PennWell Corporation does not guarantee its accuracy nor warrant its fitness for any particular purpose. Such information has been reprinted with the permission of PennWell.

Sensitive Receptors: There are individuals deemed sensitive receptors due to their fragile immune systems and special sensitivity to environmental discharges. These sensitive receptors typically include the elderly, the sick, and children. While the location of all sensitive receptors cannot be determined, EDR indicates those buildings and facilities - schools, daycares, hospitals, medical centers, and nursing homes - where individuals who are sensitive receptors are likely to be located.

AHA Hospitals:
Source: American Hospital Association, Inc.
Telephone: 312-280-5991
The database includes a listing of hospitals based on the American Hospital Association's annual survey of hospitals.

Medical Centers: Provider of Services Listing
Source: Centers for Medicare & Medicaid Services
Telephone: 410-786-3000
A listing of hospitals with Medicare provider number, produced by Centers of Medicare & Medicaid Services, a federal agency within the U.S. Department of Health and Human Services.

Nursing Homes
Source: National Institutes of Health
Telephone: 301-594-6248
Information on Medicare and Medicaid certified nursing homes in the United States.

Public Schools
Source: National Center for Education Statistics
Telephone: 202-502-7300
The National Center for Education Statistics' primary database on elementary and secondary public education in the United States. It is a comprehensive, annual, national statistical database of all public elementary and secondary schools and school districts, which contains data that are comparable across all states.

Private Schools
Source: National Center for Education Statistics
Telephone: 202-502-7300
The National Center for Education Statistics' primary database on private school locations in the United States.

Flood Zone Data: This data was obtained from the Federal Emergency Management Agency (FEMA). It depicts 100-year and 500-year flood zones as defined by FEMA. It includes the National Flood Hazard Layer (NFHL) which incorporates Flood Insurance Rate Map (FIRM) data and Q3 data from FEMA in areas not covered by NFHL.
Source: FEMA
Telephone: 877-336-2627
Date of Government Version: 2003, 2015

NWI: National Wetlands Inventory. This data, available in select counties across the country, was obtained by EDR in 2002, 2005 and 2010 from the U.S. Fish and Wildlife Service.

State Wetlands Data: Wetland Inventory
Source: MassDEP
Telephone: 617-292-5907

Areas of Critical Environmental Concern Datalayer: The Areas of Critical Environmental Concern (ACEC) datalayer shows the location of areas that have been designated ACECs by the Secretary of Environmental Affairs. ACEC designation requires greater environmental review of certain kinds of proposed development under state jurisdiction within the ACEC boundaries. The ACEC Program is administered by the Department of Environmental Management (DEM) on behalf of the Secretary of Environmental Affairs. The Massachusetts Coastal Zone Management (MCZM) Office managed the original Coastal ACEC Program from 1978 to 1993, and continues to play a key role in monitoring coastal ACECs. Procedures for ACEC designation and the general policies governing the effects of designation are contained in the ACEC regulations (301 CMR 12.00). The ACEC datalayer has been compiled by MCZM and DEM and includes both coastal and inland areas.

STREET AND ADDRESS INFORMATION

© 2015 TomTom North America, Inc. All rights reserved. This material is proprietary and the subject of copyright protection and other intellectual property rights owned by or licensed to Tele Atlas North America, Inc. The use of this material is subject to the terms of a license agreement. You will be held liable for any unauthorized copying or disclosure of this material.

APPENDIX E – RESPONSE TO COMMENTS

DEPARTMENT OF THE ARMY
ASSISTANT CHIEF OF STAFF FOR INSTALLATION MANAGEMENT
600 ARMY PENTAGON
WASHINGTON, DC 20310-0600

DECEMBER 28, 2016

REPLY TO ATTENTION OF
BRAC Environmental Office
DAIM-BO-DV
30 Quebec Street, Unit 100
Devens, MA 01432

Carol Keating
Federal Facilities Superfund Section
Office of Site Remediation and Restoration
U.S. Environmental Protection Agency
5 Post Office Square, Suite 100
Boston, MA 02109-3912

SUBJECT: Devens - Draft Base-wide Preliminary Assessment (PA) Report for evaluation of Perfluorinated Chemicals (PFCs); Army Response to EPA and MassDEP Comments on the Draft PA Report.

Dear Ms. Keating:

Please find attached the Army's response to EPA and MassDEP comments dated November 15, 2016 and November 8, 2016 respectively, for the subject draft PA Report submitted for review on September 27, 2016. Pursuant to Paragraph 7.6 of the Devens Federal Facilities Agreement (FFA), the Army is scheduled to issue the Draft Final PA on February 12, 2017. It is requested that EPA and MassDEP review the response to comments within the next 15 days (per FFA) such that any unresolved comments can be addressed prior to issuance of the Draft Final Report.

If you have any questions please contact me at 978-796-2205 or Robert.j.simeone.civ@mail.mil.

Sincerely,

Robert Simeone
BRAC Environmental Coordinator
Base Realignment and Closure Division

Attachment

Copies Furnished:

Andrew Van Dyke, U.S. Army
David Chaffin, Mass DEP
Ron Ostrowski, MassDevelopment
Penny Reddy, USACE

U.S. ARMY RESPONSES TO USEPA AND MASSDEP COMMENTS ON THE DRAFT PRELIMINARY ASSESSMENT
FORMER FORT DEVENS ARMY INSTALLATION, BRAC LEGACY SITES
DEVENS, MASSACHUSETTS
DECEMBER 28, 2016

The following U.S. Army responses are in reference to the U.S. Environmental Protection Agency (USEPA) comments dated November 15, 2016 on the Draft Preliminary Assessment (PA) for the Former Fort Devens, dated September 2016.

GENERAL COMMENTS

1. EPA, in its March 18, 2016 letter, identified areas that must be reviewed for the potential use, storage, or release of materials containing PFCs, and required Army to identify "any other areas" with this potential within the Base-Wide Preliminary Assessment. Although Army did include the DRMO Yards (SA 32), which was not requested by EPA, in the Draft Preliminary Assessment, it is unclear whether or not an inclusive, base-wide evaluation was performed, outside of the areas specifically identified by EPA. Please address.

Response: *Section 1 and Section 2.3.1 will be clarified to indicate that the scope of the PA included a base-wide evaluation of potential PFAS source areas. Historical documents pertaining to past operations across all of Fort Devens were reviewed and the areas where Aqueous Fire Fighting Foams (AFFF) may have been used or released were identified as the Study Areas (SA) to be addressed during the Site Investigation (SI). In addition, recent interviews were conducted with Devens Fire Chief LeBlanc and former Devens Fire Chief Broderick to clarify locations identified in the PA. The interviews will be included in the revised PA. Information related to AFFF during training activities could not be specifically identified. Both fire chiefs indicated training foam, not AFFF, was used during routine training; however, both could not specifically recall if this was correct for all training activities.*

Fire Chief LeBlanc explained the process of creating foam during the recent interview. This process involved manually pumping approximately five gallons of foam concentrate into a plastic five gallon pail. The pail was stored on the fire truck. The vehicle is equipped with a water storage tank and pump to mix the five gallons of concentrate with water when foam was needed. Mixed foam was never stored.

2. There is no documentation within the report that research to determine the locations of aircraft and vehicle (including tanker truck and railcar) crashes/fires was conducted. If such a search was performed, please provide the results of that review within the report. If the review was not performed, it must be conducted, as these crash sites can be, and have shown to be (at other Federal Facilities), source areas for PFAS. Likewise, former/current Fire Department locations where hoses containing AFFF could have been flushed, as well as fixed/mobile fire suppression systems (and associated piping and tanks) within aircraft hangars and heating plants, must be included in the review.

Response: *No information regarding historical crashes/fires at Fort Devens was located during the record review for the draft PA. The Army will continue to search for additional historical documents that can provide any information regarding past crashes/fires. The interviews with the current and former Devens Fire Department staff included discussions of the fire suppression systems and any crashes. The document will be clarified to include this information.*

3. It is inappropriate to dismiss portions of the former Fort Devens as potential source areas strictly because they have already been investigated and/or remediated under CERCLA or because of current land use(s) or ownership status. Because none of the 325 environmental investigation sites mentioned in Section 2.2.1 have undergone evaluation for potential PFAS contamination, each area must be evaluated in the comprehensive, base-wide PA.

Response: *The base-wide PA did not dismiss portions of the property based on past CERCLA investigations, current land use, or ownership status. Rather, the PA identified areas where PFAS (AFFF) are believed to have been stored, used, or released by the Army, based on the results of records reviewed, available sampling data, and interviews with knowledgeable site personnel. The PA will be clarified accordingly.*

SPECIFIC COMMENTS

1. Page E-1, Executive Summary, second paragraph – Please insert reference to EPA's March 18, 2016 Scope of Work (SOW), Task 3, Subtask 3.c, which required that Army conduct Additional Work to determine if there has been a release of PFAS at the former Fort Devens.

Response: *The text will be modified as requested.*

2. Page 1-1, Section 1.0, first paragraph – The first sentence indicates that a "limited" PA of the former Fort Devens was performed. However, the March 18, 2016 SOW required that a comprehensive "base-wide" PA be performed. Consistent with requirements set forth in the SOW, Devens Federal Facility Agreement (FFA), CERCLA, CERCLA Guidance and the NCP, please confirm that Army has conducted "a *complete* review of existing information, including but not limited to, on-site reconnaissance and off-site reconnaissance to determine if a release or threatened release of PFAS may require additional investigation or response action."

Response: *As noted in Section 1, paragraph 3, the PA is 'limited' in that it focuses on assessing the potential threat from PFAS alone, and does not address any other potential or known types of contamination at Fort Devens. Section 1 will be clarified to indicate that the PA included a complete, base-wide review of the available existing and historical documents, interviews with current and former workers at Fort Devens, available sampling data, and environmental database searches for on-site and off-site areas.*

3. Page 2-2, Section 2.3.1, first paragraph – The text refers to reviews and interviews regarding potential areas where AFFF may have been used. Please clarify if interviews and

research included areas where AFFF was stored and/or released, including any satellite storage areas outside of larger drum storage areas. If AFFF was stored at other areas, those areas should be included in the table on Page 2-3 and discussed in the text.

Response: *The PA identified potential areas where AFFF were stored and/or released based on interviews and records review. In addition, interviews were recently conducted with the current Devens Fire Chief LeBlanc and former Fire Chief Broderick regarding specific locations for storage and use of AFFF. These additional interviews pinpointed the areas of storage and potential release. The revised PA will include this information.*

4. Page 2-2, Section 2.3.1. third paragraph – As indicated in EPA's November 1, 2016 letter to Army requesting Expedited Site Inspections, EPA believes that there are other potential source PFC source areas at Fort Devens, including:

    a. Moore Army Airfield Runways. According to the Devens Fire Department interview in the Draft PA Report, "Sometimes they would foam the whole runway as part of training exercises."

    Response: *The Army confirmed the main runway was foamed during periodic training activities. The Army will evaluate potential sampling locations based on this information. It should be noted however, Devens Fire Chief LeBlanc could not clarify if training foam or AFFF was used during training activities. Fire Chief LeBlanc indicated the training foam was primarily used due to the expense of AFFF.*

    b. Moore Army Airfield Hangar, where AFFF releases from storage, training, and a fire suppression system might have occurred. In addition, EPA has learned that historic DoD fire-prevention protocol required that portable, AFFF storage tanks accompany each aircraft parked along military runways. Please confirm/deny whether this or some other aircraft/fire suppression protocol was in use at Devens. Also, please describe how AFFF was prepared, stored and distributed for use in conjunction with Airfield Hangar operations.

    Response: *No information was available regarding the aircraft/fire suppression protocol during the record reviews and interviews. The Army confirmed the use of AFFF storage tanks on fire apparatus during takeoff and landing of aircraft at the airfield. The use of AFFF storage tanks for each aircraft parked along the Moore Army Airfield runway was not conducted according to recent interviews with the Devens Fire Chief and previous fire department employees. Drums of AFFF were stored in the drum storage area. Five gallon pails containing foam concentrate were stored on the fire truck, not in the hangar. See also Response to Comment #1.*

    c. Moore Army Airfield Fire Station, where AFFF spills resulting from storage and AFFF preparation might have occurred.

    Response: *Additional interviews conducted with Devens Fire Chief LeBlanc will be included in the revised PA. See Response to Comment #1. Potential PFAS concentrations*

at the fire station are expected to be less than the potential concentrations at the firefighting training area (AOC 31), however the Army will include this area during the SI work.

d. Shepley's Hill Landfill (AOCs 4, 5, and 18), where PFAS contaminated materials could have been disposed of.

Response: *No information has been identified indicating that PFAS contaminated materials were disposed at the Shepley's Hill Landfill (SHL). However, the recent interviews with the Devens Fire Chief LeBlanc and former Fire Chief Broderick indicated excess quantities of AFFF were not disposed at Antietam Street, and SHL. The use of AFFF occurred at the former Building 1400 Warehouse fire, located on Antietam Street. The Army will include this area as a new SA in the revised PA and plans to evaluate potential sampling locations near this area and the SHL will be included in the SI workplan.*

e. Devens Waste Water Treatment Plant (SA 19, 20 & 21), where floor drains may have discharged.

Response: *No information regarding surficial drainage from the Moore Army Airfield to the former Waste Water Treatment Plant (WWTP) was identified. The Storm Sewer System Evaluation (AREE70) Report (Arthur D Little, 1994) investigated all storm sewers at Moore Army Airfield. None were identified as discharging to the WWTP. While this does not appear to be a location where PFAS would have entered the system, the Army will evaluate potential sampling locations near the Devens Wastewater Treatment Plant.*

f. Dump site or training area near Landing Zone 3 at the end of Barnum Road, near Buildings 3773, 3769, and 797. According to Devens Fire Department interview in Draft PA Report, excess fire-fighting foams were dumped within this area.

Response: *The PA will be modified to include a SA for this location.*

g. Dump site at Antietam Street. According to Devens Fire Department interview in Draft PA Report, excess fire-fighting foams were dumped within these areas. It is unclear if this area is part of the DRMO Yard (AOC 32) or not.

Response: *Additional interviews conducted with Fire Chief LeBlanc indicated excess foam was not disposed of at the DRMO Yard. During a warehouse fire at former Building 1400, Devens Fire Department used foam to control the fire. Fire Chief LeBlanc stated the warehouse stored petroleum products and as a result, foam was applied to the fire for fire fighter safety. This fire location will be identified as a new SA in the revised PA and investigated as part of the SI. In addition, the former DRMO Yards will be included in the SI workplan under existing AOC 32.*

These areas should be listed in this section and discussed as potential source areas.

Response: *See individual responses to each comment above.*

5. Page 2-12. Section 2.4.1 – Information on PFOA and its Health Advisory (HA) is provided in this section regarding the South Post. This information is applicable to the entire Preliminary Assessment and should be included another section, perhaps the Introduction, and summarized here. In addition, the discussion should include information about the PFOS Health Advisory, as well as information stating that although each PFOA and PFOS have individual HAs of 70 ppt, when both are present the results should be combined and compared to 70 ppt. Please address.

Response: *The discussion of the PFC Health Advisory will be moved to Section 1, with a summary included at the beginning of Section 2.4.*

6. Page 2-12, Section 2.4.2 – More background information on the airfield needs to be provided. Where are SAs 30 and 31 located relative to the airfield and river? Where was the former Moore Army Airfield Fire Department located? Where is the runway relative to the Nashua River? Were records related to crashes and fire response obtained and reviewed? Army should consider interviewing former airfield managers or pilots, if possible, for unreported accidents.

Response: *The PA will be modified to include more background information about the Moore Army Airfield and the locations of SAs 30 and 31. A figure will be included in the report to show the relative locations of study areas to the airfield, river, runway and former Fire Department. Interviews with former employees, and people with historical knowledge were interviewed. No information regarding past crashes and fire responses was located during the record for the draft PA.*

7. Page 2-13. Section 2.4.3 – For AOC 32, Army describes that the ROD specified cleanup of soils by excavation and off-site disposal and cleanup of groundwater by natural attenuation. Please include a brief description of the areas from which soils were excavated and reference the report that documents that cleanup.

Response: *The requested information will be added to the PA**.** In 1991, the Army initiated site investigations (SI) at the Defense Reutilization and Marketing Office Yard (DRMO) referred to as AOC 32. Two operable units were included in AOC 32, soils operable unit, which included the excavation and off-site disposal of approximately 1,500 cubic yards of soil (Soil Asphalt and Debris Removal AOC 32 Roy F. Weston 2000), and the groundwater operable unit associated with underground storage tank #13. Excavated soils were removed from the East Yard and the former Tire Recycling Yard.*

8. Page 2-14. Section 2.4.3, second paragraph – The text discusses drinking water supplies and proximity of SA 32 to the nearest public water supply well, and goes on to say that "contamination at SA 32 may not pose a health risk under the current land use conditions." This is a premature conclusion, since interviews documented that excessive AFFF was released in or nearby this area and PFAS was detected in one of the Grove Pond water supply wells.

Response: *The PA states "Under current land use at SA 32, there are no exposure pathways to contamination in the subsurface soil or groundwater. Therefore, contamination at SA 32 may not pose a health risk under the current land use conditions." Based upon recent interviews with the Devens Fire Chief, materials were not dumped or disposed of at DRMO. However, in addition to the former Building 1400 warehouse fire site, the former DRMO (AOC 32) will also be investigated as part of the SI.*

9. Page 3-1, Section 3.0 – Results from MassDEP's public water supply sampling activities should be summarized in the Preliminary Assessment, as the results are being used to help determine which areas require further study.

Response: *A summary of the MassDEP sampling results will be added to Section 3.*

10. Page 3-1, Section 3.0. second paragraph – The text regarding groundwater flow from AOC 50 to the Nashua River is confusing as written (the Nashua River is west of AOC 50) and should be revised.

Response: *The referenced paragraph will be revised to read as follows:*

> *"In August 2016, KGS collected groundwater samples for PFC analysis from the MacPherson Well in Devens, Massachusetts. This well is located along MacPherson Road by the Nashua River, approximately 1.1 miles south of AOC 50 (Figure 2). Groundwater flow in the area is to the Nashua River, located west/southwest of AOC 50. The MacPherson well abuts the Nashua River on MacPherson Road, and this location is hydraulically side-gradient to AOC 50."*

11. Page 3-1. Section 3.2 – Please discuss data validation for the South Post samples, similar to the discussion provided for the MacPherson well in Section 3.3.

Response: *A discussion of the South Post samples data validation will be added to Section 3.2.*

12. Page 6-1. Section 6.0 – This discussion of potential adverse human health and environmental adverse impacts "based on site-specific conditions," seems a bit premature in this preliminary phase of Additional Work. The in-depth discussion of potential contaminant transport mechanisms and exposure pathways is best reserved for the Site Inspection phase when study areas and/or potential areas of contamination have been identified and preliminary data collected.

Response: *The introduction to Section 6 will be clarified to indicate that this preliminary evaluation will be revisited and updated based on the results of the subsequent SI work.*

13. Page 6-1. Section 6.0 – The media-specific conclusions sub-sections within this section refer to pathways being potentially complete or complete. Please explain within the Section 6.0 lead in paragraph what is meant by this term.

Response: *The first paragraph on page 6-1 will be modified to read as follows:*

> *"This section evaluates the potential for adverse impacts to human health and the environment based on site-specific conditions. The site-specific conditions included topography, geology and soils, hydrology and hydrogeology, climate, sensitive species and environments, cultural and archaeological resources, and demographics and are presented in Section 2.0. Risk pathways are considered to be potentially complete if there is a potentially viable contaminant source, mechanism of transport to the environment, exposure point to a human or ecological receptor, route of entry to the receptor, and an exposed population. Areas with an identified potentially complete pathway may warrant further investigation through sampling and/or formal risk assessment. Areas with no identified complete pathway generally warrant no further investigation."*

14. Page 6-1. Section 6.0 – References for Figures 3 and 4 are reversed, since the text states respectively. In addition, the text describing Figure 3 should be clarified to more accurately state that public water supply well locations are shown on the figure, rather than groundwater well locations.

Response: *The second paragraph (and two bullet points) on page 6-1 will be deleted as Figures 3 and 4 are described later in the section.*

15. Page 6-2, text below table – The text stating that "wells located within a 4-mile radius of Fort Devens are presented in Figure 3" is misleading, as only municipal public water supply wells are shown on this figure.

Response: *The referenced sentence will be deleted. The previous paragraph will be modified to read as follows:*

> *"Thirty-five public water supply locations were identified within a 4-mile radius of Fort Devens (Figure 3). A listing of the private wells was obtained through MassDEP Well Drilling Database (MassDEP, 2016)."*

16. Page 6-3. second paragraph – 'Two inactive wells and a treatment plant, for emergency use only, adjacent to Grove Pond in proximity to Devens" are described in the text. Are these the Grove Pond wells that were sampled by MassDEP? It is EPA's understanding that there are three active Grove Pond wells used by the Town of Ayer for drinking water supply.

Response: *The Ayer DPW Director was contacted regarding the current status of the water supply wells near Grove Pond and to clarify the 2015 Town of Ayer Consumer Confidence Report. There are three active wells at Grove Pond identified as 6, 7 and 8 and a treatment plant. MassDEP has sampled these wells.*

17. Page 6-4. Section 6.2.1 – Surface water drainage is illustrated on Figure 4, not Figure 2.

Response: *The typographical error will be corrected.*

18. Page 7-7. Section 7.0 – EPA's request for Expedited Site Inspections at certain areas of Fort Devens, detailed in a November 1, 2016 letter to the Army, should be summarized in the Conclusions section.

Response: *The Army will prepare a Draft SI Work Plan to address the sampling requested in the November 1, 2016 letter. The Draft Work Plan will be submitted on January 16, 2017.*

19. Table 1 – This table needs to indicate that when PFOS and PFOA are both present, the combined result should be compared to the HA of 70 ppt.

Response: *Table 1 will be modified to include a column for combined PFOS/PFOA concentrations.*

20. Appendix A – This appendix needs to be updated with the revised laboratory report that includes the raw data for the South Post samples.

Response: *The appendix will be updated as requested.*

21. Appendix B – The interview with the Devens Fire Department indicated that excess AFFF was released at "two dump or training sites." In order to clearly identify the location of these areas, EPA requests that staff from the Devens Fire Department perform a site reconnaissance with the Army and point out the areas, since additional investigation of these areas is required.

Response: *The requested additional site reconnaissance will be conducted and the Draft Final PA and Draft SI Work Plan will be updated accordingly.*

U.S. ARMY RESPONSES TO MASSDEP COMMENTS ON THE DRAFT PRELIMINARY ASSESSMENT FORMER FORT DEVENS ARMY INSTALLATION, BRAC LEGACY SITES DEVENS, MASSACHUSETTS DECEMBER 28, 2016

The following U.S. Army responses are in reference to the MassDEP comments November 8, 2016 on the Draft Preliminary Assessment (PA) for the Former Fort Devens, dated September 2016.

1. Section 2.3.1, SA 54: This former gas station site was determined not to be a potential PFCs source area because it was not active by the time AFFF became available; however, as noted here, there are 18 other former gas station sites at Devens. Were all of these locations inactive by the time AFFF became available, and if not, should they be considered potential PFCs source areas?

Response. *A review was conducted of all former gas stations at Devens, and as indicated in the Final Site Investigation Report (US Army, 1993) "…the 19 historic gas station sites which make up SA 43. These sites were part of an installation wide fuel distribution and motor pool system installed in the early 1940s and discontinued in the early 1950s.For these reasons, the former gas stations are not considered potential PFC source areas.*

2. Section 3.3: Following-up on the MacPherson well sampling discussed here, the MacPherson well and several other water supply wells on and near Devens were sampled for PFCs during September. Results were provided to the Army on September 26, 2016. The results from the Grove Pond wells are of particular concern; PFCs were detected above the PHA values in a sample taken from one of the wells. The revised report should present the results from these samples to ensure they are considered when the SI work plan is prepared.

Response: *See response to EPA Comment #9.*

3. Section 7.2: In addition to investigating the potential release of PFCs to North Post sites SA 30 and SA 31, information in the report and experience at other military facilities indicates that the following other North Post areas should be assessed for the potential presence of PFCs:

    a. Airfield hangar, where AFFF spills resulting from storage, training, and releases from a fire suppression system may have occurred.

Response: *See response to EPA Comment #4b.*

    b. Airfield fire station, where AFFF spills resulting from storage and AFFF preparation may have occurred.

Response: *See response to EPA Comment #4c.*

c. Representative runway run-off areas, which may have received AFFF run-off during training activities or aircraft fire control activities (Appendix C indicates the whole runway was on occasion covered with AFFF during training).

Response: *See response to EPA Comment #4a.*

d. Devens WWTP, where AFFF spills received by the post sanitary sewer system may have been discharged.

Response: *See response to EPA Comment #4e.*

4. Section 7.3: In addition to investigating the potential release of PFCs to Main Post site SA 32, information in the report and experience at other military facilities indicates that the following other Main Post areas should be assessed for the potential presence of PFCs:
   e. Landing Zone 3 at the end of Barnum Road, where excess AFFF may have been disposed (Appendix C).

Response: *See response to EPA Comment #4f.*

f. Antietam Street dump site (near SA 32), where excess AFFF may have been disposed (Appendix C).

Response: *See response to EPA Comment #4g.*

g. Shepley's Hill Landfill, the primary disposal facility on the post, where excess AFFF or AFFF concentrate may have been disposed.

Response: *See response to EPA Comment #4d.*

James Ropp

From: James Ropp
Sent: Tuesday, May 16, 2017 5:34 PM
To: Carol Keating (Keating.Carol@epa.gov); O'Connor, Laurie
Cc: Chaffin, David (DEP); Reddy, Penelope W CIV (US); Bob Simeone (robert.j.simeone.civ@mail.mil); Mark Applebee; ROstrowski@Massdevelopment.com
Subject: Devens - RTC and RLSO of proposed Final Devens PA for PFAS
Attachments: 2017-05-16 RLSO Final Devens PA.pdf; RTC-EPA Devens PA_051617.pdf; (RLSO) Devens Sitewide PA 05-16-2017.pdf; (replacement in Appx A1) J19691-1 Std_Tal_L4 Final Report.pdf; (addition to Appx C) Fire Chief Interview 12-22-16.pdf; (addition to Appx C) Interview Keith Jackson 5-10-17.pdf

Hi Carol & Laurie,

For your approval, please see attached transmittal and enclosures for the responses to EPA comments (dated 3/30/17) and the associated revisions (redlined/strikeout) to the draft final Devens PA. MassDEP approval of the draft final PA was received on 3/31/17.

Please let us know by Friday, 5/21, whether the RTCs and document edits are acceptable so that we may issue the final PA. If there are further comments the require discussion, then we can set up a teleconference (let us know your availability).

Thank you,

Jim Ropp, P.E.
Project Manager

KOMAN Government Solutions, LLC
160 East Main Street, Suite 2F
Westborough, MA 01581
(603) 395-7986 Mobile
(508) 366-7442 Office
(508) 366-7445 Fax
jropp@komangs.com
http://www.komangs.com

KGS is a Certified 8(a), SDB, Alaskan Native Company

Please consider the environment before printing this e-mail.

This e-mail is confidential. If you are not the addressee or an authorized recipient of this message, any distribution, copying, publication or use of this information for any purpose is prohibited.

U.S. ARMY RESPONSES TO U.S. EPA COMMENTS ON THE DRAFT FINAL BASE-WIDE PRELIMINARY ASSESSMENT FOR EVALUATION OF PERFLUOROALKYL SUBSTANCES (PFAS)
FORMER FORT DEVENS ARMY INSTALLATION, DEVENS, MASSACHUSETTS
16 MAY 2017

The following U.S. Army responses pertain to the U.S. Environmental Protection Agency (EPA) comments dated March 30, 2017 on the Draft Final *Base-Wide Preliminary Assessment for Evaluation of Perfluoroalkyl Substances (PFAS)* for the Former Fort Devens, submitted February 10, 2017.

GENERAL COMMENTS

General Comment – As discussed on our March 24, 2017 conference call regarding Army's response to EPA/MassDEP comments on PFAS Expedited Site Inspection Work Plan, I have some follow-up comments on the Draft Final Preliminary Assessment (PA) Report, dated February 10, 2017, that are mostly editorial in nature. Most of these comments were discussed during that conference call, but are also summarized below.

Response: Comment noted. See the responses to EPA's Specific Comments below.

SPECIFIC COMMENTS

Comment 1 – Page 2-3 to 2-5, AOCs 25, 26, 27 & 28. The text states that according to reviews of historical documents and interviews, fire suppressant foams were not used at these AOCs; rather water was used for any fires. The interview with Keith Jackson in Appendix C does indicate that non-PFAS, Class A firefighting foams were used on occasion, when wild land fires required it (although mostly water was used). The text should be clarified to indicate that non-PFAS Class A fire suppressant foams have been used at the South Post, to be consistent with the information provided in the interview documentation.

Response: The text has been clarified as requested.

Comment 2 – In addition, since Keith Jackson, Chief of the Fire Brigade for Range Operations, discussed during the interview that he has worked at Devens since 2005 and spoke to foam use at the South Post during that time, the Army should investigate and identify the specific types of firefighting foams, if any, used at the South Post prior to 2005.

Response: The PA has been clarified to indicate that, in 2016, Chief Jackson had also researched the potential historical use of firefighting foams prior to his work there beginning in 2005 (an additional interview conducted May 10, 2017 will be added to Appendix C of the PA). He had spoken to all available knowledgeable personnel, including fire department personnel and the previous safety officer, who indicated that firefighting foams were not used at South Post, until 2008 when they started using a Class A foam which does not contain PFOS/PFOA. As noted in the PA, no historical use of PFAS-containing firefighting foams

has been identified for the South Post and PFAS was not detected in South Post water supply wells; therefore, the South Post is not proposed for further investigation of PFAS.

Comment 3 – Page 2-9, SA 74. The text states that according to the Devens Fire Chief, firefighting equipment was stored at SA 74 following the closure of the Moore Army Airfield, and that some training with firefighting foams occurred behind former Building 3773. As discussed during the March 24, 2017 conference call, further clarification of the activities conducted at and near Building 3773 (e.g., storage of AFFF following closure of the airfield, training exercises), is warranted.

Response: As noted in the Expedited Site Inspection (ESI) Work Plan and the Army's responses to EPA's associated January 16, 2017 comments, further details regarding the past storage and use of firefighting foams at Building 3773 are not available. Based on the available information, it is possible that storage, training, and disposal of firefighting foams occurred at SA 74; therefore, the Army has proposed sample locations in this area as part of the ESI based on the potential for past PFAS releases.

Comment 4 – Page 2-18, SA 74 and SA 75. A Devens water supply well, 201900001-04G, is described as the closest water supply well to these AOCs. During a conference call on March 24, 2017, Army stated that this well is not in use. The text should reflect the current status of this well, and if it has been decommissioned or could be returned to service as a potable water supply or other future use.

Response: The text has been clarified to indicate that well 20190001-04G is currently inactive. The Town of Ayer and the MassDEP are responsible for the ongoing PFAS sampling of the Grove Pond wells and are aware of the current situation. The Army has no jurisdiction over the Grove Pond wells, but will continue to coordinate with the Town of Ayer during the SI regarding the status of PFAS in groundwater in this area so the town can make an informed decision about the future use of the Grove Pond wellfield.

Comment 5 – Page 3-1 and 3-2, Sections 3.2 and 3.3. EPA, in its original comment, asked for the Army to describe data validation for the South Post samples. Although Army provided the requested text, it appears that it was erroneously placed in Section 3.3 (which discusses the sampling of the Devens water supply well). EPA recommends that the text be moved to Section 3.2 (which describes the South Post sampling).

Response: The cited text has been moved to Section 3.2.

Comment 6 – Appendix A – EPA requested that the laboratory report provided with the Draft PA Report be replaced with the revised laboratory report that includes the raw data for the South Post samples. This revised laboratory report was provided to EPA by Karl Ottmar on October 6, 2016 via email. However, the requested change was not made in the Draft Final PA Report. Please include the revised laboratory report in the Final PA Report.

Response: The lab report in Appendix A.1 (released July 26, 2016) has been replaced with the updated lab report (released September 27, 2016) for the samples collected from South Post Wells-01G, -02G, and -03G on June 20, 2016.

Comment 7 – Appendix C – Documentation of the second interview with the Devens Fire Department is not included in Appendix C. Please ensure that the requested material is included in the Final PA Report.

Response: A summary of the December 22, 2016 interview with the Devens Fire Chief has been added to Appendix C.

James Ropp

From: James Ropp
Sent: Friday, June 16, 2017 12:59 PM
To: O'Connor, Laurie
Cc: Bob Simeone (robert.j.simeone.civ@mail.mil); 'Reddy, Penelope W CIV (US)'; ROstrowski@Massdevelopment.com; Dave Chaffin; Laurie Nehring (lnehring100@gmail.com); julia.corenzwit (julia.corenzwit@verizon.net); Richard Doherty (rdoherty@ecr-consulting.com); 'mspinner@ayer.ma.us'; 'mwetzel@ayer.ma.us'; 'boh@harvard.ma.us'; 'health@townofgroton.org'; 'lombardo.ginny@epa.gov'; Carol Keating (Keating.Carol@epa.gov); Loughlin, Anni
Subject: Devens - Army Responses to EPA Comments on RTC and proposed Final PFAS PA Report
Attachments: Devens PA Army Response to EPA Comments (6-16-2017).pdf; (add to Appx B) MSDS.pdf; (add to Appx C) 2017-03 Fire Chief interview.pdf; (add to Appx C) 2017-04 Fire Chief Interview.pdf

Hi Laurie
Attached, please find the Army's responses to your comment letter on the Devens PA dated 5/25/17 (the attachments also include information to be incorporated into the PA appendices).

The Army plans on issuing the Final (hardcopy) PA by 6/23/17. Let us know if you have any questions or require further information.

Thanks,
Jim Ropp, P.E.
Project Manager

KOMAN Government Solutions, LLC
160 East Main Street, Suite 2F
Westborough, MA 01581
(603) 395-7986 Mobile
(508) 366-7442 Office
(508) 366-7445 Fax
jropp@komangs.com
http://www.komangs.com

KGS is a Certified 8(a), SDB, Alaskan Native Company

Please consider the environment before printing this e-mail.

This e-mail is confidential. If you are not the addressee or an authorized recipient of this message, any distribution, copying, publication or use of this information for any purpose is prohibited.

-----Original Message-----
From: O'Connor, Laurie [mailto:Oconnor.Laurie@epa.gov]
Sent: Thursday, May 25, 2017 1:53 PM
To: Simeone, Robert J CIV USARMY CENAE (US) <robert.j.simeone.civ@mail.mil>
Cc: Tesner, John E CIV USARMY HQDA ASA IEE (US) <john.e.tesner.civ@mail.mil>; Briggs, James E CIV USARMY HQDA ACSIM (US) <james.e.briggs2.civ@mail.mil>; Van dyke, Andrew L (Andy) CIV USARMY HQDA ACSIM (US) <andrew.l.vandyke.civ@mail.mil>; Ottmar, Karl J CIV USARMY IMCOM ATLANTIC (US) <karl.j.ottmar.civ@mail.mil>; 'Ostrowski, Ron'
<ROstrowski@Massdevelopment.com>; Chaffin, David (DEP) <david.chaffin@state.ma.us>; 'Malewicz, Anne (DEP'

<Anne.Malewicz@MassMail.State.MA.US>; robert.bostwick@state.ma.us; lnehring100@gmail.com; 'Julie Corenzwit' <julie.corenzwit@verizon.net>; ecr10@verizon.net; mspinner@ayer.ma.us; Mark Wetzel <mwetzel@ayer.ma.us>; boh@harvard.ma.us; health@townofgroton.org; Walsh-Rogalski, William <Walshrogalski.William@epa.gov>; Lombardo, Ginny <Lombardo.Ginny@epa.gov>; Keating, Carol <Keating.Carol@epa.gov>; Loughlin, Anni <loughlin.anni@epa.gov>
Subject: [Non-DoD Source] Devens - EPA Comments on RTC and proposed Final PFAS PA Report

All active links contained in this email were disabled. Please verify the identity of the sender, and confirm the authenticity of all links contained within the message prior to copying and pasting the address to a Web browser.

Hi Bob,

Please see the attached for EPA's Comments on Army's Response to Comments and proposed Final Preliminary Assessment Report for Evaluation of Perfluoroalkyl Substances.

Thank you.

Laurie O'Connor, P.E.

Brownfields Project Officer

U. S. EPA - Region 1

5 Post Office Square, Suite 100

Mail Stop: OSRR 07-3

Boston, MA 02109-3912

phone: 617-918-1605

email:oconnor.laurie@epa.gov < Caution-mailto:oconnor.laurie@epa.gov >

Army Responses to EPA Comments (dated 25 May 2017) on the Army's 16 May 2017 Response to Comments and Proposed Final Base-Wide Preliminary Assessment (PA) for Evaluation of Perfluoroalkyl Substances (PFAS)

Former Fort Devens Army Installation, Devens, Massachusetts

16 June 2017

General Comments:

1. The revised text on Page 2-6 details the current storage of AFFF by the Devens Fire Department. It remains unclear if Army operated a similar base-wide Fire Station, separate from the fire station at the Moore Army Airfield (MAAF), during the time of Army ownership and prior to transfer of land to MassDevelopment (beginning in 1996). The presence or absence of such a Fire Station (separate from the MAAF Fire Department station) operated by Army must be included in the PA Report, with details on location and potential storage/usage of AFFF. The report also documents that AFFF was used to extinguish the fire at the Building T-1445 Warehouse (designated as Study Area [SA] 75) in the late 1980s/early 1990s (prior to land transfer to MassDevelopment). It is unclear if the foam that was used on that fire was stored at the Drum Storage Area (SA 30) within the Moore Army Airfield, or at some other location, such as a base-wide Fire Station. If the SA 30 Drum Storage Area is the only area at which AFFF was stored during Army's operations, this information should be included in the text.

Response: According to Keith Jackson (Chief of the Fire Brigade for Range Operations), the Devens' Fire Department was the fire department for Fort Devens; the department transitioned to MassDevelopment (a.k.a. Devens) after base closure in 1996 (this statement will be added to the summary of Chief Jackson's interview in Section 4.2 and in Appendix C). No information has been identified about potential historical AFFF storage at the Jackson Road Fire Department. Current storage practices at that location are described on page 2-6.

The past storage area for the foam used to extinguish the historical fire at the Building T-1445 Warehouse is not known.

See also the response to General Comment #2.

2. Information on other potential PFAS storage and release areas is mentioned in the revised text and/or other correspondence, as detailed below:

    a. In the text regarding AOC 50 on Page 2-6, the current storage of AFFF by the Main Devens Fire Department on Jackson Road, was briefly discussed relative to storage of AFFF after closure of the airfield.

    b. Army's Response to EPA Comments on the Draft Expedited Site Inspection (ESI) Work Plan, included in the Final ESI Work Plan, Attachment F, Pages F-EPA-3 and

-4, refers to a 2015 fire at the Devens Recycling Facility, during which sixty (60) 5-gallon buckets of AFFF were used to extinguish the fire.

c. Wastewater treatment plant operations may have resulted in the release of PFAS to areas outside of SAs 19, 20, and 21, as described on Pages 2-8 (last paragraph) and 2-9 (first paragraph). The text states that before 1985, the supernatant (drained liquids from the sludge drying beds) was discharged to an adjacent wetland area located on the east bank of the Nashua River. The text also states that dried sludge from the sludge drying beds is removed and applied to the land at Moore Army Airfield (note that it is unclear if these are current or former sludge operations).

Since the evaluation documented in this report is a Base-Wide PA Report for PFAS, these activities and areas where AFFF storage/release may have or has occurred, although some may not be directly related to historic Army operations, must be specifically identified, discussed, and located on a figure in the PA Report as potential source areas. Also, please discuss Army's plans to confirm/deny the potential presence of PFAS in these areas.

Response: Section 2.3.1 will be clarified to indicate that the land application of dried sludge from the sludge drying beds at the MAAF no longer is conducted.

Also, a new section will be added to chapter 2 of the PA to read as follows:

2.3.2 Other Potential PFAS Source Areas (non-Army)

In addition to the Army's potential PFAS source areas described in Section 2.3.1, the base-wide PA identified the following areas where PFAS may have been used, stored, or disposed on the former Fort Devens property, but are not related to the Army's operations. As such, any further investigation for the potential presence of PFAS from these areas would need to be performed by the current property owners. The Army has contacted the appropriate stakeholders regarding the findings of this PA.

- ***Following base closure in 1996, the MAAF Fire Department was closed and all Army fire and emergency response operations were transitioned to MassDevelopment and the Devens Fire Department located at 182 Jackson Road. Currently, the Devens Fire Department stores small quantities of AFFF at that location. Engine #3 has a 30-gallon holding tank of AFFF; Engine #5 carries four 5-gallon pails; and 22 5-gallon pails are stored at the warehouse. When needed, the AFFF is connected to the truck sprayer and mixed with water at the point of use. There is no mixed foam stored on the truck or at the Fire Department building. There are no reported releases of AFFF at the Fire Department building. The Fire Chief has indicated that the***

AFFF used since 1996 is "National Foam" which does not contain PFOS/PFOA. A copy of the MSDS is included in Appendix B.

- ***In May 2015, the Devens Fire Department responded to a fire at the Devens Recycling Center located at 45 Independence Drive. Sixty (60) 5-gallon pails of AFFF were used to extinguish the fire. The Fire Chief has indicated that the AFFF used at that time was "National Foam" which does not contain PFOS/PFOA.***

- ***The Devens WWTP is currently active and receives approximately 1.3 mgd of wastewater, including wastewater from the various industrial facilities at Devens. Treated wastewater is currently discharged to the subsurface aquifer via sand infiltration beds. The WWTP is not designed to remove PFAS. Groundwater in this area travels east toward the Nashua River.***

Specific Comments

1. Page 2-2, Section 2.3.1, 3rd paragraph: The text discusses "Areas of Fort Devens used for fire training" and includes Study Area (SA) 30. SA 30 should be described as an area used for storage of AFFF, unless training activities were also conducted at this location.

   Response: SA 30 was used for storage only. The first sentence in the referenced paragraph will be revised to read as follows:

   "Past firefighting training at Fort Devens was performed at Study Area (SA) 31, which is located at the Moore Army Airfield (AOC 50). Foam concentrate was stored in 55-gallon drums at the Moore Army Airfield drum storage areas (SA 30)."

2. Page 4-4, Section 4.0: Please correct page numbering, as Section 4.0 starts at Page 4-4.

   Response: The page numbers will be corrected.

3. Page 4-4 and 4-5, Section 4.2 and Appendix C: Please include in the text and appendix documentation, if available, or a summary of information obtained and by/from whom, regarding the current storage of AFFF at the Devens Fire Department and usage of AFFF to extinguish a fire at the Devens Recycling Facility in 2015. As indicated in Army's Response to EPA Comments on the Draft Expedited Site Inspection (ESI) Work Plan, included in the Final ESI Work Plan, Attachment F, Pages F-EPA-3 and -4, Army, in response to EPA's inquiry regarding storage of AFFF after the closure of the MAAF, contacted MassDevelopment, who in turn followed up with the Devens Fire Department to obtain information about this fire, as well as current AFFF storage at the Devens Fire Department.

Response: The following text will be added to Section 4.2 and a copy of the e-mail interview (attached) will be added to Appendix C:

"Follow-up interview was conducted with Fire Chief LeBlanc on 28 March 2017:

- ***Fire engine #3 has a holding tank of 30 gallons of AAAF foam. Engine #5 carries four pails of AAAF foam. 22 pails of AAAF foam are stored in the warehouse.***
- ***There is no foam whatsoever on South post it was shipped out when the "poleX" training project stopped.***
- ***The fire department used 60 pails of AAAF foam on the Devens recycling fire in 2015."***

The following additional interview summary will be added to Section 4.2 and Appendix C:

"Follow-up interview was conducted with Fire Chief LeBlanc on 5 April 2017:

- ***Based on discussions with National Foam, the AFFF used by the fire department since 1996 does not contain PFOS/PFOA.***

4. Page 5-1, Section 5.2, 2nd paragraph: The reference to MacPherson water supply sampling results as "low level detections" is misleading and should be amended to include the concentrations detected as compared to the EPA Health Advisory of 70 ppt (PFOA and PFOS, combined).

   Response: The referenced paragraph will be changed to read as follows:

   "During the sampling event conducted at the MacPherson water supply, low level detections of PFAS were observed (as shown in Table 1, there was a reported maximum PFAS concentration of 0.054 µg/L and a combined PFOS and PFOA concentration of 0.069 J µg/L, which did not exceed the HAL of 0.07 µg/L). Based upon the location of this well, the groundwater flow direction at AOC 50, the presence of the Nashua River, and the well's location relative to AOC 50, it is likely that the detected compounds are not related to airfield training."

5. Page 7-1, Section 7.1, South Post: Please note that while EPA agrees that no further investigation of PFAS at the South Post is warranted at this time, EPA will be evaluating options, including the sampling of SPIA perimeter wells during the next round of LTMP sampling, to confirm/deny the presence of PFAS in SPIA groundwater and, if present, whether it is migrating from the South Post.

   Response: Comment noted. No changes to the PA are required.

6. Appendix A: The revised Table of Contents indicates that the PFAS Sampling Reports will be provided on CD. Please include a printed table summarizing the results of the potable well sampling in Appendix A.

   Response: Summary tables of the Army's and MassDEP's potable well sample results will be added to the printed version of Appendix A.

August 30, 2017

Sent via email

To: Carol Keating – U.S. Environmental Protection Agency (EPA)
Laurie O'Connor – EPA

From: James Ropp – KOMAN Government Solutions, LLC (KGS)

Cc: Robert Simeone – BRAC Environmental Coordinator
Penelope Reddy – USACE, New England District
Anne MacMillan – USACE, New England District
David Chaffin – MassDEP
Ron Ostrowski – MassDevelopment
KGS File

Subject: Base-Wide Preliminary Assessment (PA) for Evaluation of Perfluoroalkyl Substances (PFAS) and Responses to EPA Comments
Former Fort Devens Army Installation
Devens, MA

On behalf of the U.S. Army Corps of Engineers (USACE), New England District, and U.S. Army BRAC Environmental Office Fort Devens, please find for your review an electronic copy of the responses to EPA's 6/23/2017 comments on the Devens PA for PFAS. In addition, a redline/strikeout (RL/SO) version of the proposed final PA text, and additional figure/appendix edits are enclosed.

EPA approval is requested by September 8 so the final document can be issued September 11.

If you have any questions or comments, please contact Robert Simeone by phone 978-796-2205 or via email robert.j.simeone.civ@mail.mil.

Sincerely,

James Ropp
Project Manager
KOMAN Government Solutions, LLC

Enclosures: Responses to EPA Comments
RL/SO of proposed Final Devens PA for PFAS

Army Responses to USEPA comments (dated 23 June 2017) regarding the Base-Wide Preliminary Assessment for the Evaluation of PFAS Former Fort Devens Army Installation, Devens, MA 30 August 2017

The following Army responses pertain to the U.S. Environmental Protection Agency (EPA) comments (dated 23 June 2017) on the Army's previous response document (dated 16 June 2017) regarding the Base-Wide Preliminary Assessment (PA) for the Evaluation of Perfluoroalkyl Substances (PFAS) at the former Fort Devens Army Installation in Devens, Massachusetts.

General Comments

Comment 1 – The U.S. Environmental Protection Agency (EPA) has completed its review of the above-referenced document and associated additions to Appendices, transmitted via email on June 16, 2017. Army's transmittal, along with other versions of the Base-Wide PA for PFAS, associated comments/responses, and updated interview information, has brought forth additional information regarding potential PFAS source areas. This letter documents issues that remain of concern to EPA.

EPA, within its May 25, 2017 comments, asked very specific questions regarding Army's operation of a base-wide fire station and the storage of AFFF that was used in the Building T-1445 (SA 75) warehouse fire that occurred in the late 1980s/early 1990s. The response indicated that Army did operate a fire station at 182 Jackson Road, the same location that the Devens Fire Department has operated since Army transferred the land to MassDevelopment. Army further stated that "No information has been identified about potential historical AFFF storage at the Jackson Road Fire Department" and "the past storage area for the foam used to extinguish the historical fire at the Building T-1445 Warehouse is not known".

Because PFAS has been detected at other Federal Facility fire stations due to storage and use of AFFF (including flushing of fire hoses), and given that there is no available information regarding historic use, storage and/or release of PFAS at this location, EPA considers the Fire Department a potential PFAS source area until sufficient evidence can be provided to support a no further action decision. In accordance with Paragraph 6.5 of the Devens FFA, EPA requests that Army include the Jackson Road Fire Department as a Potential Source Area in the PA Report and issue an Amendment to the Final Expedited Site Inspection Work Plan for PFAS, dated May 2017, proposing the collection of soil and groundwater from temporary well locations at 182 Jackson Road.

Response – Sections 2.3.2, 5.3, and 7.3, and the Executive Summary of the PA have been revised to list the Jackson Road (Devens) Fire Station as a potential PFAS source area. The Army also has prepared an Addendum to the Final Expedited Site Inspection (ESI) Work Plan (WP) for PFAS (KGS, August 2017) which specifies the collection of soil and groundwater samples at the Fire Station.

On 6 July 2017, the Army conducted a site walk and interview with the Deputy Fire Chief in order to obtain additional information about the past use/storage/release of AFFF and to

identify appropriate sample locations. A summary of the interview has been added to Section 4.2 and Appendix C of the PA and the information has been incorporated into the Addendum to the ESI WP.

It should be noted that no information or evidence has been found regarding the potential use, storage, or release/disposal of PFAS-containing materials at the 182 Jackson Road fire station during the Army's active operations prior to property transfer to MassDevelopment in 1996. As noted in the 16 June 2017 response document, the Devens Fire Station does currently store small quantities of AFFF (National Foam). Furthermore, the 6 July 2017 interview indicated that, since 1996, the Devens Fire Station has also conducted some training using National Foam in the area behind the fire station (by the current location of the antenna tower). The Addendum to the ESI WP includes sample locations in that area as well as around the fire station building and at an associated stormwater outfall. Any PFAS detected at the Devens Fire Station would most likely be associated with operations conducted since the 1996 property transfer although some uncertainty remains regarding potential pre-1996 Army operations using PFAS compounds at the fire station.

The Devens Fire Chief has indicated that the AFFF used since 1996 is "National Foam" which does not contain PFOS/PFOA; however, the MSDS for the National Foam indicates that the product contains a proprietary "fluoroalkyl surfactant". No records have been found regarding the potential pre-1996 (i.e., Army) use/storage/release of fire-fighting foams at the Jackson Road fire station; therefore, the Army will further investigate potential impacts from pre-1996 operations. However, given the historical use of the property adjacent to the fire station as Army barracks (see Figure A-3 of the Addendum to the ESI WP), it is unlikely that Army training using fire-fighting foams occurred in this area.

Section 2.3.2 (as presented in the 16 June 2017 response document) has been modified to read as follows:

2.3.2 Other Potential PFAS Source Areas (non-Army)

In addition to the Army's potential PFAS source areas described in Section 2.3.1, the base-wide PA identified the following areas where PFAS may have been used, stored, released, or disposed on the former Fort Devens property, but are not related to the Army's operations. As such, any further investigation for the potential presence of PFAS from these areas would need to be performed by the current property owners. The Army has contacted the appropriate stakeholders regarding the findings of this PA.

- ***Following base closure in 1996, the MAAF Fire Department was closed and all Army fire and emergency response operations were transitioned to MassDevelopment and the Devens Fire Department located at 182 Jackson Road. Currently, the Devens Fire Department stores small quantities of AFFF at that location. Engine #3 has a 30-gallon holding tank of AFFF; Engine #5 carries four 5-gallon pails; and 22 5-gallon pails are stored at the warehouse on***

Cook Street. When needed, the AFFF is connected to the truck sprayer and mixed with water at the point of use. There is no mixed foam stored on the truck or at the Fire Department building. The Devens Fire Department has conducted some training in the paved area behind the Jackson Road fire station where firefighting foams were discharged to the ground. The Fire Chief has indicated that the AFFF used since 1996 is "National Foam" which does not contain PFOS/PFOA. A copy of the MSDS is included in Appendix B which notes that the product contains a proprietary "fluoroalkyl surfactant". No records have been found regarding the potential pre-1996 (Army) use/storage/release of firefighting foams at the Jackson Road fire station; therefore, the Army will further investigate potential impacts from pre-1996 operations.

- ***In May 2015, the Devens Fire Department responded to a fire at the Devens Recycling Center located at 45 Independence Drive. Sixty (60) 5-gallon pails of AFFF ("National Foam") were used to extinguish the fire.***

- ***The Devens WWTP is currently active and receives approximately 1.3 mgd of wastewater, including wastewater from the various industrial facilities at Devens. Treated wastewater is currently discharged to the subsurface aquifer via sand infiltration beds. The WWTP is not designed to remove PFAS. Groundwater in this area travels east toward the Nashua River.***

Comment 2 – EPA also requests that the Base-Wide PA Report be amended to address potential PFAS releases associated with historic (Army) and current (Devens) fire department-related activities at this location. Army proposed language for the PA Report in a new section titled "Other Potential PFAS Source Areas (non-Army)". Within this section, information on the current storage of AFFF by the Devens Fire Department, located at 182 Jackson Road, and the use of AFFF on a fire at the Devens Recycling Facility in 2015 was provided, along with a statement that the "AFFF used since 1996 is "National Foam" which does not contain PFOS/PFOA. A copy of the MSDS is included in Appendix B". The MSDS list of ingredients includes a "Fluoroalkyl Surfactant" with a "Confidential" CAS number. EPA recommends Army note this in the text of the report, and further clarify that operations prior to 1996 will be investigated.

Response – The requested text has been added to Section 2.3.2 (see the response to Comment #1). Section 7.3 has also been modified to indicate that the Devens fire station area will be further investigated as part of the SI.

James Ropp

From: O'Connor, Laurie <Oconnor.Laurie@epa.gov>
Sent: Monday, September 11, 2017 2:24 PM
To: James Ropp; Keating, Carol
Cc: robert.j.simeone.civ@mail.mil; Reddy, Penelope W CIV (US; Anne MacMillan (anne.c.macmillan.ctr@mail.mil); Chaffin, David (DEP); ROstrowski@Massdevelopment.com; Mark Applebee
Subject: RE: Finalization of the PFC PA - EPA

Follow Up Flag: Follow up
Flag Status: Completed

Categories: Devens PFAS (any)

Hi Bob and Jim,
EPA has reviewed the RTC and RLSO of the PFC PA, and we have one follow up issue.

Similar to comments recently issued on the ESI Work Plan Addendum for PFAS, the use of foam on the dumpster fire at the Main Devens Fire Station during the early 1990s should be discussed within the text of the document. A note should be made that the Fire Department was operated by Army at the time of the dumpster fire.

EPA is available for a quick conference call to discuss, if warranted. EPA does not need to see the RLSO of the text addition. After making the changes, please finalize the document. Thank you.

Thank you.

Laurie O'Connor, P.E. | U.S. EPA Brownfields Project Officer | 617-918-1605 | oconnor.laurie@epa.gov

-----Original Message-----
From: James Ropp [mailto:jropp@Komangs.com]
Sent: Wednesday, August 30, 2017 3:30 PM
To: O'Connor, Laurie <Oconnor.Laurie@epa.gov>; Keating, Carol <Keating.Carol@epa.gov>
Cc: robert.j.simeone.civ@mail.mil; Reddy, Penelope W CIV (US <PENELOPE.W.REDDY@usace.army.mil>; Anne MacMillan (anne.c.macmillan.ctr@mail.mil) <anne.c.macmillan.ctr@mail.mil>; Chaffin, David (DEP) <david.chaffin@state.ma.us>; ROstrowski@Massdevelopment.com; Mark Applebee <MApplebee@Komangs.com>
Subject: FW: Finalization of the PFC PA - EPA

Hi Laurie

As requested for your review, please find the Army's responses to your comment letter dated 6/23/17 as well as the revised (redline/strikeout) text of the PA. As noted therein, the Jackson Road Fire Station has been included in the PA as a Potential Source Area. The Army provided the revised Addendum to the ESI WP for EPA approval on 8/24/17 which specifies sampling at the Fire Station.

EPA approval of the RTCs/RLSO for the PA is requested by Sept. 8 so that the final PA can be issued Sept 11. Let us know if you have any questions or require further information.

Thank you

Jim Ropp, P.E.
Project Manager

KOMAN Government Solutions, LLC
293 Boston Post Road West, Suite 100
Marlborough, MA 01752
(603) 395-7986 Mobile
(508) 219-6771 Office
jropp@komangs.com

-----Original Message-----
From: O'Connor, Laurie [mailto:Oconnor.Laurie@epa.gov]
Sent: Tuesday, August 08, 2017 2:06 PM
To: robert.j.simeone.civ@mail.mil; Keating, Carol <Keating.Carol@epa.gov>; Chaffin, David (DEP) (David.Chaffin@MassMail.State.MA.US) <David.Chaffin@MassMail.State.MA.US>; Ostrowski, Ron <ROstrowski@Massdevelopment.com>
Cc: robert.j.simeone.civ@mail.mil; Reddy, Penelope W CIV (US) <PENELOPE.W.REDDY@usace.army.mil>
Subject: [Non-DoD Source] RE: Devens Schedule

Hi Bob,
Sorry for the delay in getting back to you on this. I was on vacation all of last week.

Regarding the PFAS PA, our June 23, 2017 letter had some specific requested additions to the PFAS PA (most notably the addition of the Devens Fire Department as a potential source area, but there were others).

Prior to finalization of the report, we would like to do a brief review of the amended pages, or alternatively a red-line strikeout (although I realize it may be late for that). Please feel free to call me to discuss if you have any concerns.
Thank you.

Laurie O'Connor, P.E. | U.S. EPA Brownfields Project Officer | 617-918-1605 | oconnor.laurie@epa.gov