FINAL

US Army Corps of Engineers

Toxic and Hazardous Materials Agency

Delivery Order 9
Enhanced Preliminary Assessment

FORT DEVENS, MASSACHUSETTS

Contract Number DAAA15-90-D-0009

April 1992

Prepared for:

U.S. ARMY TOXIC AND
HAZARDOUS MATERIALS AGENCY
Aberdeen Proving Ground
Maryland 21010-5401

C20b

GS 92041 RFW

Prepared by:

WESTON
MANAGERS DESIGNERS/CONSULTANTS

Roy F. Weston, Inc.
West Chester,
Pennsylvania 19380

THAMA Form 45, 1 Jul 90

APPENDIX A

FORT DEVENS TRAINING AREAS AND RANGES

Appendix A.1	Current (1991) South Post Map of Training Areas
Appendix A.2	Historic Range and Training Area

APPENDIX A.1

CURRENT (1991) SOUTH POST MAP OF TRAINING AREAS

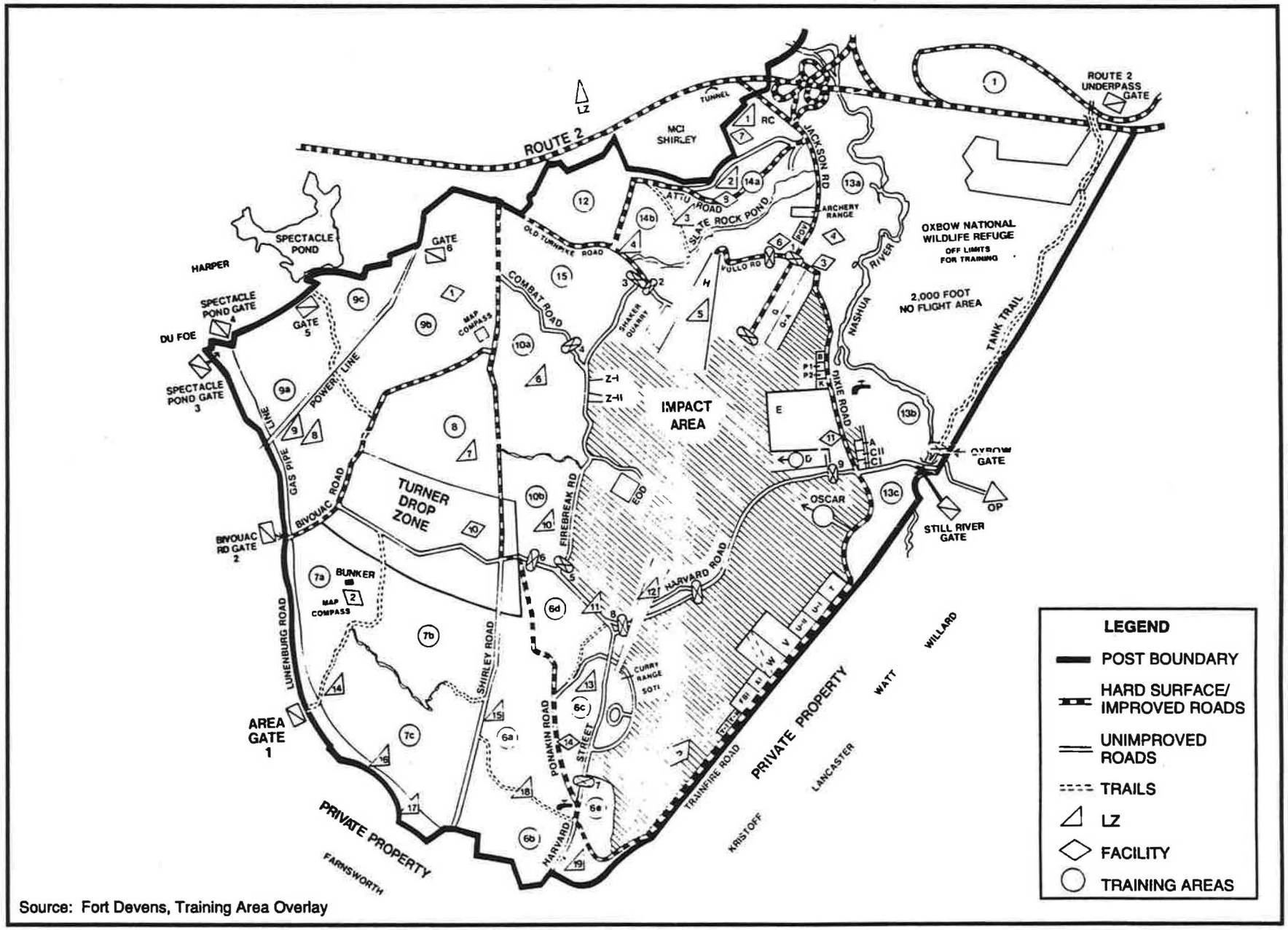

Source: Fort Devens, Training Area Overlay

FIGURE A-1: CURRENT (1991) SOUTH POST MAP OF TRAINING AREAS

APPENDIX A.2

HISTORIC RANGES AND TRAINING AREAS

Excerpt from: ESE, Inc., Installation Assessment of Headquarters Fort Devens, Report No. 326, August 1982, for USATHAMA.

APPENDIX B

RANGE DATA FOR ACTIVE AND INACTIVE FTD RANGES

APPENDIX B
RANGE DATA FOR ACTIVE AND INACTIVE FTD RANGES

NAME OF RANGE: Alpha - Mini Tank.
LOCATION: Off intersection of Dixie Rd. and Trainfire Rd. at coordinates BT 837083.
DESCRIPTION: Stationary Tank- Subcaliber device.
TYPE OF AMMUNITION AUTHORIZED: 5.56 and 7.62 ball only.
TARGET REQUIREMENTS: Targets located in Echo Range target house. Targets must be pasted and stacked in target house upon completion of firing.
FIRING LINE: 3.

NAME OF RANGE: Hotel - M203 Grenade Launcher/81-mm Mortar (22-mm Sabot only).
LOCATION: Off Turnpike Rd. at coordinates BT 827093.
DESCRIPTION: M203 Grenade Launcher/81-mm Mortar (22-mm Sabot only).
TYPE OF AMMUNITION AUTHORIZED: 40-mm practice and HE/22-mm Sabot.
TARGET REQUIREMENTS: None.
FIRING LINE: 4 positions.

NAME OF RANGE: Bravo - Combat Pistol.
LOCATION: Off Dixie Rd. at coordinates BT 832085.
DESCRIPTION: Combat Pistol - .45 and .38 cal.
TARGET REQUIREMENTS: None - Pop-up targets.
FIRING LINE: 8 firing positions.

NAME OF RANGE: Charlie - Machinegun.
LOCATION: Off intersection of Dixie Rd. and Trainfire Rd. at coordinates BT 837082.
DESCRIPTION: M-60 and M-2, 10-m range.
TYPE OF AMMUNITION AUTHORIZED: 7.62-mm and .50 cal ball only.
TARGET REQUIREMENTS: Targets are located in Echo Range target house. Targets must be pasted and stacked in target house upon completion of firing.
FIRING LINE: 30 flat positions, 3 L-shaped foxholes.

NAME OF RANGE: Echo - M-16, M-14 Rifle.
LOCATION: Off Dixie Rd. at coordinates BT 833082.
DESCRIPTION: Rifle Qualification.
TYPE OF AMMUNITION AUTHORIZED: 5.56-mm/7.62-mm ball and 30 cal M-1.
TARGET REQUIREMENTS: Targets are located in target house. Targets will not be elevated until using unit has insured that targets and machines are completely free of snow, dirt, or other debris.
FIRING LINE: 16 positions.

NAME OF RANGE: Delta - Anti-tank.
LOCATION: Off Dixie Rd. at coordinates BT 834081.
DESCRIPTION: M-72 LAW and 57-mm RR.
TYPE OF AMMUNITION AUTHORIZED: M72A2 Rocket, 60-mm mortar and 40-mm HE.
TARGET REQUIREMENTS: None.
FIRING LINE: 3 positions.

NAME OF RANGE: Golf/Golf Alpha - Known Distance/Rifle.
LOCATION: Intersection of Dixie Rd. and Turnpike Rd. at coordinates BT 832093.
DESCRIPTION: M-16/M-14 Zero and Known Distance.
TYPE OF AMMUNITION AUTHORIZED: 5.56-mm/7.62-mm ball only.
TARGET REQUIREMENTS: KD targets located in target house.
FIRING LINE: 20 points for zero - left of berm, 45 points known distance - right of berm - with firing lines at 50, 100, 200, 250, and 300 m.

NAME OF RANGE: Kilo - Zero Range/Rifle.
LOCATION: Off Dixie Rd. at coordinates BT 833083.
DESCRIPTION: 25-m zero range.
TYPE OF AMMUNITION AUTHORIZED: 30 cal and 7.62-mm/5.56-mm ball only.
TARGET REQUIREMENTS: Targets are located in target house. Silhouettes and zero targets must be stapled to frames prior to firing.
FIRING LINES: 40 points.

NAMES OF RANGE: Mike - Moving Tank.
LOCATION: Off Harvard St. at coordinates BT 817065.
DESCRIPTION: Moving tank range.
TYPE OF AMMUNITION AUTHORIZED: 22 cal (rim fire only) 5.56 subcaliber device.
TARGET REQUIREMENTS: None, pop-up targets.

NAME OF RANGE: OSCAR (FP #4) Mortar.
LOCATION: Off Trainfire Rd. at BT 83290763.
TYPE OF AMMUNITION AUTHORIZED: 60 and 81-mm HE, WP and illumination.
TARGET REQUIREMENTS: None.
FIRING LINE: Three firing positions.

NAME OF RANGE: Tango - Rifle Qualification.
LOCATION: Off Trainfire Rd. at BT 832072.
DESCRIPTION: 25-m rifle range, C course qualification.
TYPE OF AMMUNITION AUTHORIZED: 7.62/5.56-mm and 30 cal ball.
TARGET REQUIREMENTS: Target located in range house. Target must be pasted and stacked in range target house upon completion of firing.
FIRING LINE: 60 firing positions with foxholes and stumps.

NAME OF RANGE: Papa - Movable Target/Pistol.
LOCATION: Off Dixie Rd. at coordinates BT 832084.
DESCRIPTION: 15, 25, 35, and 50 m, movable target.
TYPE OF AMMUNITION AUTHORIZED: 22/38/45 cal ball, and 9-mm
TARGET REQUIREMENTS: Targets located in target house.
FIRING LINE: 40 positions.

NAME OF RANGE: Victor Range - Night Fire/Rifle.
LOCATION: Off Trainfire Rd. at coordinates BT 829069.
DESCRIPTION: Field firing range, electronic "pop-up" targets.
TYPE OF AMMUNITION AUTHORIZED: 30 cal, 7.62 cal, 5.56 cal ball.
TARGET REQUIREMENTS: None.
FIRING LINE: 35 firing positions with targets at 75, 175, and 300 m.

NAME OF RANGE: Whiskey - Machinegun.
LOCATION: Off Trainfire Rd. at coordinates BT 828068.
DESCRIPTION: M-60 Transition Range.
TYPE OF AMMUNITION AUTHORIZED: 5.56, 7.62, and 30 cal.
TARGET REQUIREMENTS: Silhouettes at 400 m.
FIRING LINE: Five L-shaped foxhole positions.

NAME OF RANGE: Uniform - Rifle Qualification.
LOCATION: Off Trainfire Rd. at coordinates BT 830070.
DESCRIPTION: 25-m rifle range, C course qualification.
TYPE OF AMMUNITION AUTHORIZED: 30 cal, 7.62 cal, 5.56 cal ball.
TARGET REQUIREMENTS: Targets are located in range target house. Targets must be pasted and stacked in target house upon completion of firing.
FIRING LINE: 110 firing positions with foxholes and stumps.

NAME OF RANGE: X-Ray - Rifle Qualification.
LOCATION: Off Trainfire Rd. at coordinates BT 826066.
DESCRIPTION: 25-m rifle range, C course qualification.
TYPE OF AMMUNITION AUTHORIZED: 30 cal, 7.62 cal, and 5.56 cal ball.
TARGET REQUIREMENTS: Targets located in range target house. Targets must be pasted and stacked in target house upon completion of firing.
FIRING LINE: 110 firing positions with foxholes and stumps.

NAME OF RANGE: Yankee - Rifle Qualification/Infiltration Course.
LOCATION: Off Trainfire Rd. at coordinates BT 825065.
DESCRIPTION: 25-m rifle range, C course qualification and infiltration range.
TYPE OF AMMUNITION AUTHORIZED: 30 cal, 7.62-mm, and 5.56-mm ball.
TARGET REQUIREMENTS: Targets located in range target house. Targets must be pasted and stacked in target house upon completion of firing.
FIRING LINE: 28 firing positions (M16) with foxholes and stumps. Four firing positions (M60) for the infiltration side.

NAME OF RANGE: Zulu - Z1 - Demolition, Z2 - Handgrenades.
LOCATION: Off Firebreak Rd. at coordinates BT 817086.
DESCRIPTION: Demolitions - open area with bunker/handgrenade - has two throwing bays.
TYPE OF AMMUNITION AUTHORIZED: Claymore mines, explosives - C-4, tetrytol, M26 fragmentation grenade.
TARGET REQUIREMENTS: None.
FIRING LINE: Demolition - one fixed bunker/handgrenade - two throwing bays.

NAME OF RANGE: EOD.
LOCATION: Coordinate BT 819081.
DESCRIPTION: EOD demolition range.
CAPACITY: For EOD use only.
FIRING LINE: None.
AMMUNITION: Demolitions as required.

Source: FTD, 1982b.

APPENDIX C

FTD TRAINING FACILITIES

APPENDIX C
FTD TRAINING FACILITIES

FACILITIES DATA SHEETS

1. Facility Data Sheet:
   a. DESCRIPTION: Compass Course
   b. FACILITY NUMBER: 1
   c. COORDINATE: Bt 811093
   d. SIZE: 15 points
   e. CAPACITY: Company

2. Facility Data Sheet:
   a. DESCRIPTION: Helipad
   b. FACILITY NUMBER: 2
   c. COORDINATE: BT 833095
   d. SIZE: N/A
   e. CAPACITY: N/A

3. Facility Data Sheet:
   a. DESCRIPTION: PCPT Course
   b. FACILITY NUMBER: 3
   c. COORDINATE: BT 835096
   d. SIZE: 5 Stations
   e. CAPACITY: Company

4. Facility Data Sheet:
   a. DESCRIPTION: Aircraft Mock-up
   b. FACILITY NUMBER: 4
   c. COORDINATE: BT 835097
   d. SIZE: Three mock-ups; two C-141, one C-130 Suitable for conduct of simulated aircraft loading

5. Facility Data Sheet:
   a. DESCRIPTION: Combat Skills Course
   b. FACILITY NUMBER: 5
   c. COORDINATE: BT 825065
   d. SIZE: N/A
   e. CAPACITY: Company

6. Facility Data Sheet:
   a. DESCRIPTION: NBC Demonstration Area and Proficiency Course
   b. FACILITY NUMBER: 7
   c. COORDINATE: BT 834099
   d. SIZE: N/A
   e. CAPACITY: Company

7. Facility Data Sheet:
   a. DESCRIPTION: 34-foot Tower and Swing Landing Trainer
   b. FACILITY NUMBER: 6
   c. COORDINATE: BT 831096
   d. SIZE: N/A
   e. CAPACITY: Company

8. Facility Data Sheet:
   a. DESCRIPTION: Medical Litter Course
   b. FACILITY NUMBER: 8
   c. COORDINATE: BT 828099
   d. SIZE: N/A
   e. CAPACITY: Company

Source: FTD, 1982b.

APPENDIX B

STORAGE TANK LISTS FOR FORT DEVENS

Appendix B.1	List of USTs at Fort Devens
Appendix B.2	List of USTs Under Removal Contract for Fiscal Years '91/'92 at Fort Devens
Appendix B.3	List of USTs Removed at Fort Devens
Appendix B.4	List of ASTs at Fort Devens

APPENDIX B.1

LIST OF USTs AT FORT DEVENS

WESTON MANAGERS DESIGNERS/CONSULTANTS

USTs at Fort Devens 1/22/92

Building	Product	Gallons	Owner	Notes	Date	Tight. Test	Retrofit	Remove	Lst. Test
0003	#4 Fuel Oil	10,000	DEH - Supply			E - Focu			
0003	Diesel	1,000	Army	Emerg. Gen.		A	N/A	1998	1991
0004	#2 Fuel Oil	500	DEH - Supply			E - Focu			
0005	#2 Fuel Oil	2,000	DEH - Supply			E - Focu			
0006	#2 Fuel Oil	1,000	DEH- Supply			E - Focu			
0008	#2 Fuel Oil	1,000	DEH - Supply			E - Focu			
0011	#2 Fuel Oil	5,000	DEH - Supply			E - Focu			
0012	#2 Fuel Oil	10,000	DEH - Supply			E - Focu			
0013	#4 Fuel Oil	10,000	DEH - Supply			E - Focu			
0013	Diesel	500	Army	Emerg. Gen.	1985	A	1993	1998	
0014	#2 Fuel Oil	1,000	DEH - Supply			E - Focu			
0016	#4 Fuel Oil	8,000	DEH - Supply			E - Focu			
0017	#2 Fuel Oil	10,000	DEH - Supply			E - Focu			
0020	#2 Fuel Oil	6,000	DEH - Supply			E - Focu			
0022	#2 Fuel Oil	3,000	DEH - Supply			E - Focu			
0025	#2 Fuel Oil	5,000	DEH - Supply			E - Focu			
0074	#2 Fuel Oil	4,000	DEH - Supply		1987	E - Focu			
0201	#2 Fuel Oil	1,000	DEH - Supply			E - Focu			
0202	#2 Fuel Oil	5,000	DEH - Supply			E - Focu			
0203	#2 Fuel Oil	1,000	DEH - Supply			E - Focu			
0204	#2 Fuel Oil	20,000		Storage	1990	N/A	N/A		
0204	#2 Fuel Oil	20,000		Storage	1990	N/A	N/A		
0204	#2 Fuel Oil	20,000		Storage	1990	N/A	N/A		
0204	#2 Fuel Oil	5,000	DEH - Supply			E - Focu			
0204	#2 Fuel Oil	20,000		Storage	1990	N/A	N/A		
0204	Waste Oil	5,000	DRMO	Inventory		A	N/A	1998	
0208	#2 Fuel Oil	1,000	DEH - Supply			E - Focu			
0209	#2 Fuel Oil	1,000	DEH - Supply			E - Focu			
0219	Diesel	5,000		Failed Test		A	N/A	1998	1991
0219	Waste Oil	1,000				Inventory			
0223	#2 Fuel Oil	5,000	DEH - Supply			E - Focu			
0228	#2 Fuel Oil	1,000	DEH - Supply			E - Focu			

Building	Product	Gallons	Owner	Notes	Date	Tight. Test	Retrofit	Remove	Lst. Test
0233	#2 Fuel Oil	1,000	DEH - Supply			E - Focu			
0234	#2 Fuel Oil	1,000	DEH - Supply			E - Focu			
0234	#2 Fuel Oil	1,000	DEH - Supply			E - Focu			
0234	#2 Fuel Oil	1,000	DEH - Supply			E - Focu			
0235	#2 Fuel Oil	1,000	DEH - Supply			E - Focu			
0237	#2 Fuel Oil	1,000	DEH - Supply			E - Focu			
0238	#2 Fuel Oil	1,000	DEH - Supply			E - Focu			
0239	#2 Fuel Oil	500	DEH - Supply			E - Focu			
0242	#2 Fuel Oil	1,000	DEH - Supply			E - Focu			
0242	Mogas	5,000		Abandoned			N/A	1992	
0242	Mogas	5,000		Abandoned			N/A	1992	
0242	Mogas	5,000		Abandoned			N/A	1992	
0242	Mogas	5,000		Abandoned			N/A	1992	
0242	Waste Oil	1,000		Abandoned			N/A	1992	
0245	#2 Fuel Oil	1,000	DEH - Supply			E - Focu			
0247	#2 Fuel Oil	1,000	DEH - Supply			E - Focu			
0261	#2 Fuel Oil	1,500	DEH - Supply			E - Focu			
0262	#2 Fuel Oil	1,000	DEH - Supply			E - Focu			
0601	Waste Oil	1,000			1980	Inventory	1993	1998	
0602	#2 Fuel Oil	2,500	DEH - Supply			E - Focu			
0604	#2 Fuel Oil	2,500	DEH - Supply			E - Focu			
0605	Mogas	5,000		Abandoned	1969			1992	
0605	Diesel	10,000		Abandoned	1969			1992	
0605	Diesel	10,000		Abandoned	1969			1992	
0606	Diesel	5,000			1969	A	N/A	1998	
0606	Diesel	10,000			1969	A	N/A	1998	1991
0606	Diesel	10,000			1969	A	N/A	1998	1991
0612	Waste Oil	1,000			1980	Inventory	1993	1998	
0613	#2 Fuel Oil	2,500	DEH - Supply			E - Focu			
0614	Mogas	5,000				A	N/A	1998	
0614	Diesel	10,000		Abandoned			N/A	1992	
0614	Diesel	10,000				A	N/A	1998	1989
0619	Waste Oil	1,000			1980	Inventory			
0617	#2 Fuel Oil	2,000	DEH - Supply			E - Focu			

Building	Product	Gallons	Owner	Notes	Date	Tight. Test	Retrofit	Remove	Lst. Test
0620	#2 Fuel Oil	10,000	DEH - Supply			E - Focu			
0622	#2 Fuel Oil	1,000	DEH - Supply			E - Focu			
0623	#2 Fuel Oil	4,000	DEH - Supply			E - Focu			
0624	#2 Fuel Oil	5,000	DEH - Supply			E - Focu			
0637	#4 Fuel Oil	15,000	DEH - Supply			E - Focu			
0641	#4 Fuel Oil	10,000	DEH - Supply			E - Focu			
0642	#4 Fuel Oil	10,000	DEH - Supply			E - Focu			
0644	#4 Fuel Oil	10,000	DEH - Supply			E - Focu			
0649	#4 Fuel Oil	12,000	DEH - Supply			E - Focu			
0650	#4 Fuel Oil	12,000	DEH - Supply			E - Focu			
0657	#4 Fuel Oil	12,000	DEH - Supply			E - Focu			
0666	#4 Fuel Oil	12,000	DEH - Supply			E - Focu			
0667	#2 Fuel Oil	2,500	DEH - Supply			E - Focu			
0668	#2 Fuel Oil	1,500	DEH - Supply			E - Focu			
0669	#2 Fuel Oil	1,500	DEH - Supply			E - Focu			
0670	#2 Fuel Oil	2,500	DEH - Supply			E - Focu			
0671	#2 Fuel Oil	1,000	DEH - Supply			E - Focu			
0675	#2 Fuel Oil	1,000	DEH - Supply			E - Focu			
0676	#2 Fuel Oil	1,000	DEH - Supply			E - Focu			
0680	#2 Fuel Oil	1,500	DEH - Supply			E - Focu			
0681	#2 Fuel Oil	1,000	DEH - Supply			E - Focu			
0683	#2 Fuel Oil	1,500	DEH - Supply			E - Focu			
0688	Diesel	500	Army	Emerg. Gen.	1984	A	1993	1998	
0688	#2 Fuel Oil	500	DEH - Supply			E - Focu			
0694	#4 Fuel Oil	12,000	DEH - Supply			E - Focu			
0696	#4 Fuel Oil	12,000	DEH - Supply			E - Focu			
0952	#2 Fuel Oil	1,000	DEH - Supply			E - Focu			
1004	#2 Fuel Oil	5,000	DEH - Supply			E - Focu			
1004	#2 Fuel Oil	5,000	DEH - Supply			E - Focu			
1014	#2 Fuel Oil	5,000	DEH - Supply			E - Focu			
1014	#2 Fuel Oil	5,000	DEH - Supply			E - Focu			
1329	#2 Fuel Oil	1,000	DEH - Supply			E - Focu			
1400	#4 Fuel Oil	8,000	DEH - Supply			E - Focu			
1401	#4 Fuel Oil	6,000	DEH - Supply			E - Focu			

Building	Product	Gallons	Owner	Notes	Date	Tight. Test	Retrofit	Remove	Lst. Test
1401	Waste Oil	1,000			1980	Inventory	1993	1998	
1404	Diesel	5,000	DOL	Abandoned		E- Focu			
1404	Diesel	10,000	DOL		1990	N/A	N/A	N/A	
1404	Diesel	10,000	DOL		1990	N/A	N/A	N/A	
1404	Mogas	10,000	DOL		1990	N/A	N/A	N/A	
1411	#2 Fuel Oil	1,500	DEH - Supply			E - Focu			1990
1413	#2 Fuel Oil	1,000	DEH - Supply			E - Focu			
1419	Kerosene	4,000	DOL	Failed Test		A	N/A	1998	1991
1421	#2 Fuel Oil	1,000	DEH - Supply			E - Focu			
1423	#2 Fuel Oil	1,000	DEH - Supply			E - Focu			
1425	#4 Fuel Oil	10,000	DEH - Supply			E - Focu			
1427	Diesel	500		Emerg. Gen.	1981	A	1993	1998	1989
1429	#2 Fuel Oil	1,000	DEH - Supply			E - Focu			
1431	#2 Fuel Oil	1,000	DEH - Supply			E - Focu			
1434	#2 Fuel Oil	2,500	DEH - Supply			E - Focu			
1435	#2 Fuel Oil	1,000	DEH - Supply			E - Focu			
1436	#2 Fuel Oil	275	DEH - Supply			E - Focu			
1437	#2 Fuel Oil	275	DEH - Supply			E - Focu			
1456	Diesel	250		Emerg. Gen.		A	N/A	1998	1991
1468	#2 Fuel Oil	1,000	DEH - Supply			E - Focu			
1601	#2 Fuel Oil	1,000	DEH - Supply			E - Focu			
1602	#2 Fuel Oil	1,000	DEH - Supply			E - Focu			
1603	#2 Fuel Oil	1,000	DEH - Supply			E - Focu			
1604	#2 Fuel Oil	1,000	DEH - Supply			E - Focu			
1605	#2 Fuel Oil	1,000	DEH - Supply			E - Focu			
1606	#2 Fuel Oil	1,000	DEH - Supply			E - Focu			
1607	#2 Fuel Oil	1,000	DEH - Supply			E - Focu			
1608	#2 Fuel Oil	1,000	DEH - Supply			E - Focu			
1609	#2 Fuel Oil	1,000	DEH - Supply			E - Focu			
1610	#2 Fuel Oil	1,000	DEH - Supply			E - Focu			
1611	#2 Fuel Oil	1,000	DEH - Supply			E - Focu			
1612	#2 Fuel Oil	2,000	DEH - Supply			E - Focu			
1616	#2 Fuel Oil	1,000	DEH - Supply			E - Focu			
1633	#2 Fuel Oil	5,000	DEH - Supply			E - Focu			

Building	Product	Gallons	Owner	Notes	Date	Tight. Test	Retrofit	Remove	Lst. Test
1652	#2 Fuel Oil	5,000	DEH - Supply			E - Focu			
1653	#2 Fuel Oil	1,000	DEH - Supply			E - Focu			
1654	#2 Fuel Oil	1,000	DEH - Supply			E - Focu			
1655	#2 Fuel Oil	1,000	DEH - Supply			E - Focu			
1656	#2 Fuel Oil	1,000	DEH - Supply			E - Focu			
1657	#2 Fuel Oil	1,000	DEH - Supply			E - Focu			
1658	#2 Fuel Oil	1,000	DEH - Supply			E - Focu			
1659	#2 Fuel Oil	1,000	DEH - Supply			E - Focu			
1660	#2 Fuel Oil	1,000	DEH - Supply			E - Focu			
1661	#2 Fuel Oil	1,000	DEH - Supply			E - Focu			
1662	#2 Fuel Oil	1,000	DEH - Supply			E - Focu			
1663	#2 Fuel Oil	1,000	DEH - Supply			E - Focu			
1664	#2 Fuel Oil	1,000	DEH - Supply			E - Focu			
1665	#2 Fuel Oil	1,000	DEH - Supply			E - Focu			
1666	#2 Fuel Oil	1,000	DEH - Supply			E - Focu			
1667	#2 Fuel Oil	1,000	DEH - Supply			E - Focu			
1668	#2 Fuel Oil	1,000	DEH - Supply			E - Focu			
1669	#2 Fuel Oil	1,000	DEH - Supply			E - Focu			
1670	#2 Fuel Oil	1,000	DEH - Supply			E - Focu			
1671	#2 Fuel Oil	1,000	DEH - Supply			E - Focu			
1672	#2 Fuel Oil	1,000	DEH - Supply			E - Focu			
1673	#2 Fuel Oil	1,000	DEH - Supply			E - Focu			
1674	#2 Fuel Oil	1,000	DEH - Supply			E - Focu			
1675	#2 Fuel Oil	1,000	DEH - Supply			E - Focu			
1676	#2 Fuel Oil	1,000	DEH - Supply			E - Focu			
1693	#2 Fuel Oil	5,000	DEH - Supply			E - Focu			
2002	#2 Fuel Oil	2,000	DEH - Supply			E - Focu			
2005	#2 Fuel Oil	500	DEH - Supply			E - Focu			
2008	#2 Fuel Oil	1,000	DEH - Supply			E - Focu			
2008	Waste Oil	550	AAFES			Inventory			
2008	Mogas	10,000	AAFES		1991	N/A			
2008	Mogas	10,000	AAFES		1991	N/A			
2008	Mogas	15,000	AAFES		1991	N/A			
2012	#2 Fuel Oil	1,000	DEH - Supply			E - Focu			

Building	Product	Gallons	Owner	Notes	Date	Tight. Test	Retrofit	Remove	Lst. Test
2014	#2 Fuel Oil	1,000	DEH - Supply			E - Focu			
2015	#2 Fuel Oil	2,000	DEH - Supply			E - Focu			
2020	#2 Fuel Oil	5,000	DEH - Supply			E - Focu			
2025	#2 Fuel Oil	1,000	DEH - Supply			E - Focu			
2026	#2 Fuel Oil	1,000	DEH - Supply			E - Focu			
2200	#2 Fuel Oil	1,000	DEH - Supply			E - Focu			
2201	#2 Fuel Oil	1,000	DEH - Supply			E - Focu			
2202	#2 Fuel Oil	1,000	DEH - Supply			E - Focu			
2205	#2 Fuel Oil	1,000	DEH - Supply			E - Focu			
2206	#2 Fuel Oil	1,000	DEH - Supply			E - Focu			
2207	#2 Fuel Oil	1,000	DEH - Supply			E - Focu			
2281	#2 Fuel Oil	1,000	DEH - Supply			E - Focu			
2282	#2 Fuel Oil	1,000	DEH - Supply			E - Focu			
2283	#2 Fuel Oil	1,000	DEH - Supply			E - Focu			
2284	#2 Fuel Oil	1,000	DEH - Supply			E - Focu			
2287	#2 Fuel Oil	1,000	DEH - Supply			E - Focu			
2288	#2 Fuel Oil	1,000	DEH - Supply			E - Focu			
2289	#2 Fuel Oil	1,000	DEH - Supply			E - Focu			
2290	#2 Fuel Oil	1,000	DEH - Supply			E - Focu			
2291	#2 Fuel Oil	1,000	DEH - Supply			E - Focu			
2296	#2 Fuel Oil	1,000	DEH - Supply			E - Focu			
2299	#2 Fuel Oil	1,000	DEH - Supply			E - Focu			
2401	#2 Fuel Oil	1,000	DEH - Supply			E - Focu			
2411	#2 Fuel Oil	1,000	DEH - Supply			E - Focu			
2418	#2 Fuel Oil	1,000	DEH - Supply			E - Focu			
2419	#2 Fuel Oil	1,000	DEH - Supply			E - Focu			
2422	#2 Fuel Oil	1,000	DEH - Supply			E - Focu			
2432	#2 Fuel Oil	1,000	DEH - Supply			E - Focu			
2434	#2 Fuel Oil	1,000	DEH - Supply			E - Focu			
2446	Waste Oil	1,000			1980	Inventory	1993	1998	
2447	#2 Fuel Oil	1,000	DEH - Supply			E - Focu			
2452	#2 Fuel Oil	1,000	DEH - Supply			E - Focu			
2458	#2 Fuel Oil	1,000	DEH - Supply			E - Focu			
2461	#2 Fuel Oil	1,000	DEH - Supply			E - Focu			

Building	Product	Gallons	Owner	Notes	Date	Tight. Test	Retrofit	Remove	Lst. Test
2474	#2 Fuel Oil	1,000	DEH - Supply			E - Focu			
2500	#2 Fuel Oil	1,000	DEH - Supply			E - Focu			
2501	#2 Fuel Oil	1,000	DEH - Supply			E - Focu			
2504	#2 Fuel Oil	1,000	DEH - Supply			E - Focu			
2505	#2 Fuel Oil	1,000	DEH - Supply			E - Focu			
2506	#2 Fuel Oil	1,000	DEH - Supply			E - Focu			
2518	#2 Fuel Oil	1,000	DEH - Supply			E - Focu			
2519	#2 Fuel Oil	1,000	DEH - Supply			E - Focu			
2520	#2 Fuel Oil	1,000	DEH - Supply			E - Focu			
2527	#2 Fuel Oil	1,000	DEH - Supply			E - Focu			
2537	#2 Fuel Oil	1,000	DEH - Supply			E - Focu			
2538	#2 Fuel Oil	1,000	DEH - Supply			E - Focu			
2539	#2 Fuel Oil	1,000	DEH - Supply			E - Focu			
2542	#2 Fuel Oil	1,000	DEH - Supply			E - Focu			
2543	#2 Fuel Oil	1,000	DEH - Supply			E - Focu			
2544	#2 Fuel Oil	1,000	DEH - Supply			E - Focu			
2601	#2 Fuel Oil	1,000	DEH - Supply			E - Focu			
2602	#2 Fuel Oil	12,000	DEH - Supply		1988	E - Focu			
2602	#2 Fuel Oil	12,000	DEH - Supply		1988	E - Focu			
2636	#2 Fuel Oil	1,000	DEH - Supply			E - Focu			
2651	#2 Fuel Oil	1,000	DEH - Supply			E - Focu			
2669	#2 Fuel Oil	1,000	DEH - Supply			E - Focu			
2675	#2 Fuel Oil	1,000	DEH - Supply			E - Focu			
2679	#2 Fuel Oil	1,000	DEH - Supply			E - Focu			
2686	#2 Fuel Oil	1,000	DEH - Supply			E - Focu			
2687	#2 Fuel Oil	1,000	DEH - Supply			E - Focu			
2688	#2 Fuel Oil	1,000	DEH - Supply			E - Focu			
2728	#2 Fuel Oil	1,000	DEH - Supply			E - Focu			
2729	#2 Fuel Oil	2,000	DEH - Supply			E - Focu			
2730	#2 Fuel Oil	5,000	DEH - Supply			E - Focu			
2732	#2 Fuel Oil	5,000	DEH - Supply			E - Focu			
2734	#2 Fuel Oil	1,000	DEH - Supply			E - Focu			
2735	#2 Fuel Oil	1,000	DEH - Supply			E - Focu			
2736	#2 Fuel Oil	1,000	DEH - Supply			E - Focu			

Building	Product	Gallons	Owner	Notes	Date	Tight. Test	Retrofit	Remove	Lst. Test
3411	#2 Fuel Oil	1,000	DEH - Supply			E - Focu			
3411	Diesel	500	Military	Emerg. Gen.	1984	A	1993	1998	
3412	#2 Fuel Oil	1,000	DEH - Supply			E - Focu			
3525	#2 Fuel Oil	1,000	DEH - Supply			E - Focu			
3544	#2 Fuel Oil	1,000	DEH - Supply			E - Focu			
3545	#2 Fuel Oil	1,000	DEH - Supply			E - Focu			
3546	#2 Fuel Oil	1,000	DEH - Supply			E - Focu			
3548	#2 Fuel Oil	1,000	DEH - Supply			E - Focu			
3549	#2 Fuel Oil	1,000	DEH - Supply			E - Focu			
3553	#2 Fuel Oil	1,000	DEH - Supply			E - Focu			
3572	#2 Fuel Oil	1,000	DEH - Supply			E - Focu			
3573	#2 Fuel Oil	1,000	DEH - Supply			E - Focu			
3574	#2 Fuel Oil	1,500	DEH - Supply			E - Focu			
3575	#2 Fuel Oil	1,000	DEH - Supply			E - Focu			
3577	#2 Fuel Oil	10,000	DEH - Supply			E - Focu			
3578	#2 Fuel Oil	2,000	DEH - Supply		1986	E - Focu			
3587	Waste Oil	1,000	Autocraft		1980	Inventory	1993	1998	
3596	#2 Fuel Oil	1,000	DEH - Supply			E - Focu			
3601	#2 Fuel Oil	1,000	DEH - Supply			E - Focu			
3605	#2 Fuel Oil	1,000	DEH - Supply			E - Focu			
3606	#2 Fuel Oil	1,000	DEH - Supply			E - Focu			
3615	#2 Fuel Oil	1,000	DEH - Supply			E - Focu			
3616	#2 Fuel Oil	1,000	DEH - Supply			E - Focu			
3617	#2 Fuel Oil	1,000	DEH - Supply			E - Focu			
3618	#2 Fuel Oil	1,000	DEH - Supply			E - Focu			
3619	#2 Fuel Oil	1,000	DEH - Supply			E - Focu			
3624	#2 Fuel Oil	1,000	DEH - Supply			E - Focu			
3628	#2 Fuel Oil	1,000	DEH - Supply			E - Focu			
3654	#4 Fuel Oil	12,600	DEH - Supply			E - Focu			
3654	#4 Fuel Oil	12,600	DEH - Supply			E - Focu			
3654	#2 Fuel Oil	1,000	DEH - Supply			E - Focu			
3655	Diesel	1,000	Army	Emerg. Gen.	1971	A	N/A	1998	1989
3701	#2 Fuel Oil	1,500	DEH - Supply			E - Focu			
3713	#4 Fuel Oil	30,000	DEH - Supply			E - Focu			

Building	Product	Gallons	Owner	Notes	Date	Tight. Test	Retrofit	Remove	Lst. Test
3713	Mogas	10,000	DOL			A	N/A	1998	
3713	#2 Fuel Oil	1,000	DEH - Supply			E - Focu			
3713	Diesel	5,000	DOL			A	N/A	1998	1989
3713	Waste Oil	1,000				Inventory			
3713	#4 Fuel Oil	30,000	DEH - Supply			E - Focu			
3748	Waste Oil	1,000	USAR		1980	A	1993	1998	
3749	#2 Fuel Oil	1,000	DEH - Supply			E - Focu			
3750	#2 Fuel Oil	1,000	DEH - Supply			E - Focu			
3751	#2 Fuel Oil	1,000	DEH - Supply			E - Focu			
3752	#2 Fuel Oil	1,000	DEH - Supply			E - Focu			
3753	#2 Fuel Oil	1,000	DEH - Supply			E - Focu			
3754	#2 Fuel Oil	1,000	DEH - Supply			E - Focu			
3755	#2 Fuel Oil	1,000	DEH - Supply			E - Focu			
3756	#2 Fuel Oil	1,000	DEH - Supply			E - Focu			
3757	#2 Fuel Oil	5,000	DEH - Supply			E - Focu			
3759	#2 Fuel Oil	1,000	DEH - Supply			E - Focu			
3759	Mogas	3,000	USAR		1981	A	1993	1998	
3759	Diesel	5,000	USAR		1981	A	1993	1998	
3770	#2 Fuel Oil	1,000	DEH - Supply			E - Focu			
3773	#2 Fuel Oil	10,000	DEH - Supply			E - Focu			
3774	Waste Oil	1,000	USAR		1980	Inventory			
3774	Waste Oil	1,000	USAR		1980	Inventory			
3803	#2 Fuel Oil	1,500	DEH - Supply			E - Focu			
3806	#2 Fuel Oil	1,000	DEH - Supply			E - Focu			
3807	#2 Fuel Oil	1,000	DEH - Supply			E - Focu			
3809	#2 Fuel Oil	500	DEH - Supply			E - Focu			
3812	Diesel	500	Emerg. Gen.	Abandoned				1992	1989
3814	#4 Fuel Oil	12,000	DEH - Supply			E - Focu			
3816	Diesel	500	Emerg. Gen.	D.W. Steel	1989				
3818	Waste Oil	1,000			1980	Inventory	1993	1998	
3818	#2 Fuel Oil	5,000	DEH - Supply			E - Focu			
3829	JP-4	25,000	DOL		1972	A W/P	1991	1998	1991
3830	JP-4	25,000	DOL		1972	A W/P	1991	1998	1991
3820	#2 Fuel Oil	500	DEH - Supply			E - Focu			

Building	Product	Gallons	Owner	Notes	Date	Tight. Test	Retrofit	Remove	Lst. Test
3820	Mogas	500	DOL	Del. Pump					
3822	#2 Fuel Oil	2,500	DEH - Supply			E - Focu			
3825	#2 Fuel Oil	10,000	DEH - Supply	Storage		A	N/A	1998	1989
3826	#2 Fuel Oil	10,000	DEH - Supply	Storage		A	N/A	1998	1989
3827	#2 Fuel Oil	5,000	DEH - Supply	Storage		A	N/A	1998	1989
3828	AVGAS	5,000	DOL		1972	A W/P	1991	1998	
3840	#2 Fuel Oil	1,000	DEH - Supply			E - Focu			
4202	#2 Fuel Oil	1,000	DEH - Supply			E - Focu			
4203	#2 Fuel Oil	1,000	DEH - Supply			E - Focu			
4322	#2 Fuel Oil	1,500	DEH - Supply			E - Focu			

Notes:

A = Tightness testing required annually until retrofit, if allowable or 1998. If "W/P," then piping must also be tested on an annual basis.
E - Focu = Exempt - Tightness testing currently not required.

Inventory - Annual 48-hour stick inventory for waste oil tanks allowed by Massachusetts regulations.

Retrofit - Last year retrofit allowed; otherwise remove in year shown.

Number of tanks as of 1/22/92: 314 (Does not include 30 275-gallon USTs at Lovell Trailer Park).

APPENDIX B.2

LIST OF USTs UNDER REMOVAL CONTRACT FOR FISCAL YEARS '91/'92 AT FORT DEVENS

WESTON
MANAGERS DESIGNERS/CONSULTANTS

'91/'92 UST Removal Contract
Contract #DAKF31-91-D-0015 ATEC Assoc. 1/22/91

Building	Product	Gallons	Year End Additions	AREE
0204	Waste Oil	1,000		DRMO Yard - AREE 32
0219	Diesel	5,000		
0219	Waste Oil	1,000		
0242	Mogas	5,000	X	
0242	Mogas	5,000	X	
0242	Mogas	5,000	X	
0242	Mogas	5,000	X	
0242	Waste Oil	1,000		
0605	Mogas	5,000		
0605	Diesel	10,000		
0605	Diesel	10,000		
0606	Mogas	5,000		
0612	Waste Oil	1,000	X	
0614	Mogas	5,000		
0614	Diesel	10,000		
0614	Diesel	10,000		
0619	Waste Oil	1,000	X	
0631	#2 Fuel Oil	1,500		
1401	Waste Oil	1,000	X	
1404	Diesel	5,000		
1419	Kerosene	4,000		
1427	Diesel	500		
1429	#2 Fuel Oil	1,000		
1435	#2 Fuel Oil	1,000		
1605	#2 Fuel Oil	1,000		
1666	#2 Fuel Oil	1,000		

Building	Product	Gallons	Year End Additions	AREE
2008	Waste Oil	550	X	
2281	#2 Fuel Oil	1,000		
2290	#2 Fuel Oil	1,000		
2296	#2 Fuel Oil	1,000		
2401	#2 Fuel Oil	1,000		
2419	#2 Fuel Oil	1,000		
2432	#2 Fuel Oil	1,000		
2434	#2 Fuel Oil	1,000		
2446	Waste Oil	1,000	X	
2447	#2 Fuel Oil	1,000		
2452	#2 Fuel Oil	1,000		
2458	#2 Fuel Oil	1,000		
2461	#2 Fuel Oil	1,000		
2519	#2 Fuel Oil	1,000		
2520	#2 Fuel Oil	1,000		
2686	#2 Fuel Oil	1,000		
2732	#2 Fuel Oil	1,000		
3525	#2 Fuel Oil	1,000		
3573	#2 Fuel Oil	1,000		
3587	Waste Oil	1,000	X	
3713	Mogas	10,000	X	
3713	Waste Oil	1,000	X	Located in TDA Cannibalization Yard - AREE 44
3713	Diesel	5,000		
3748	Waste Oil	1,000	X	
3774	Waste Oil	1,000	X	
3812	Diesel	500		

Building	Product	Gallons	Year End Additions	AREE
3818	Waste Oil	1,000	X	
3828	AVGAS	5,000		

APPENDIX B.3

LIST OF USTs REMOVED AT FORT DEVENS

USTs Removed at Fort Devens

Building	Last Product	Gallons	No Contam. Encountered	Contam. Enc. but Removed	Contam. Enc. not Removed	Contract and FY	AREE/SA
0202	Waste Oil	1,000		X		Alan Mech. Svcs., FY 89	AREE 48, SA 48
0602	Waste Oil	1,000		X		Alan Mech. Svcs., FY 89	AREE 43, SA 43H
0604	Waste Oil	1,000		X		Alan Mech. Svcs., FY 89	AREE 43, SA 43I
0618	#2 Fuel Oil	5,000			X	Jet-Line, FY 91	
0618	#2 Fuel Oil	10,000			X	Jet-Line, FY 91	
0618	#2 Fuel Oil	10,000			X	Jet-Line, FY 91	
1429	Mogas	2,500		X		Petr. Tank Svcs., FY 88	
1429	Mogas	1,000		X		Petr. Tank Svcs., FY 88	
1429	Mogas	2,500		X		Petr. Tank Svcs., FY 88	
1429	Mogas	5,000		X		Petr. Tank Svcs., FY 88	
2008	Mogas	10,000			X	Adv. Petr. Prod., FY 91	AREE 43, SA 43G
2008	Mogas	10,000			X	Adv. Petr. Prod., FY 91	
2008	Mogas	10,000			X	Adv. Petr. Prod., FY 91	
2008	Mogas	10,000			X	Adv. Petr. Prod., FY 91	
2008	Mogas	10,000			X	Adv. Petr. Prod., FY 91	
2517	Waste Oil	1,000		X		Alan Mech. Svcs., FY 89	AREE 43, SA 43K
2601	Waste Oil	1,000		X		Franklin, FY 90	AREE 43, SA 43L
2602	#2 Fuel Oil	1,000			X	Zecco, FY 88	
2603	#2 Fuel Oil	1,000	X			Zecco, FY 88	
2604	#2 Fuel Oil	1,000	X			Zecco, FY 88	
2605	#2 Fuel Oil	1,000		X		Zecco, FY 88	
2606	#2 Fuel Oil	1,000		X		Zecco, FY 88	
2608	#2 Fuel Oil	1,000	X			Zecco, FY 88	
2613	Waste Oil	1,000		X		Franklin, FY 90	AREE 43, SA 43M
2613	#2 Fuel Oil	1,000		X		Franklin, FY 90	AREE 43, SA 43M
2618	#2 Fuel Oil	1,000		X		Zecco, FY 88	
2619	#2 Fuel Oil	1,000			X	Zecco, FY 88	
2621	#2 Fuel Oil	1,000	X			Zecco, FY 88	
2622	#2 Fuel Oil	1,000	X			Zecco, FY 88	
2623	#2 Fuel Oil	1,000	X			Franklin, FY 90	
2624	#2 Fuel Oil	1,000		X		Franklin, FY 90	
2626	#2 Fuel Oil	1,000		X		Franklin, FY 90	

Building	Last Product	Gallons	No Contam. Encountered	Contam. Enc. but Removed	Contam. Enc. not Removed	Contract and FY	AREE/SA
2637	#2 Fuel Oil	1,000		X		Franklin, FY 90	
2640	#2 Fuel Oil	1,000	X			Franklin, FY 90	
2643	#2 Fuel Oil	1,000		X		Franklin, FY 90	
2644	#2 Fuel Oil	1,000		X		Franklin, FY 90	
2647	#2 Fuel Oil	1,000		X		Franklin, FY 90	
2648	#2 Fuel Oil	1,000		X		Franklin, FY 90	
2649	#2 Fuel Oil	1,000		X		Franklin, FY 90	
2650	#2 Fuel Oil	1,000			X	Franklin, FY 90	
2659	#2 Fuel Oil	1,000		X		Franklin, FY 90	
2660	#2 Fuel Oil	1,000		X		Franklin, FY 90	
2661	#2 Fuel Oil	1,000		X		Franklin, FY 90	
2662	#2 Fuel Oil	1,000		X		Franklin, FY 90	
2680	#2 Fuel Oil	5,000			X	Franklin, FY 90	AREE 43, SA 43O
2680	#2 Fuel Oil	5,000			X	Franklin, FY 90	AREE 43, SA 43O
2681	Mogas	5,000		X		Franklin, FY 90	AREE 43, SA 43L
2681	Mogas	5,000		X		Franklin, FY 90	AREE 43, SA 43L
2682	Mogas	5,000		X		Franklin, FY 90	AREE 43, SA 43M
2682	#2 Fuel Oil	5,000		X		Franklin, FY 90	AREE 43, SA 43M
2809	#2 Fuel Oil	1,000	X	X		Franklin, FY 90	
3500	#2 Fuel Oil	500				Franklin, FY 90	
3602	#2 Fuel Oil	5,000			X	Franklin, FY 90	AREE 49, SA 49
3602	#2 Fuel Oil	5,000			X	Franklin, FY 90	AREE 49, SA 49
3607	#2 Fuel Oil	5,000		X		Franklin, FY 90	
3607	#2 Fuel Oil	5,000		X		Franklin, FY 90	
3622	#2 Fuel Oil	1,000			X	Franklin, FY 90	AREE 37, SA 37
3816	Diesel	500			X	C-Q, FY 88	AREE 47, SA 47
S-H	#2 Fuel Oil	500			X	Franklin, FY 90	
Totals			8	33	18	59	

Note: Does not include tanks being pulled under FY 92 contract.

S-H = Shirley Housing.

APPENDIX B.4

LIST OF ASTs AT FORT DEVENS

WESTON
MANAGERS DESIGNERS/CONSULTANTS

Aboveground Storage Tank Inventory

Generator	Building	Contents	Tank Size (Gallons)	Quantity
39th C	601	Waste Oil	300	1
39th B	602	Waste Oil	300	1
39th A	603	Waste Oil	300	1
39th HQ	604	Waste Oil	300	1
TDA Door 7	3713	Waste Oil	600 550	1 in use (old) 1
TDA Door 9	3713	Waste Oil	600 550	1 (old) 2
TDA Office	3713	Waste Oil	300 550	1 (old) 1
Lower 10th	612	Waste Oil	250	2
Upper 10th	2446	Waste Oil	250	1
187th	3774	Waste Oil	250 550	1 2
36th	619	Waste Oil	250	2
104th	1401	Waste Oil	250	2
Moore Airfield	3818	Waste Oil	250	2
R&RR	219	Waste Oil	500	1
Autocraft Shop	3587	Waste Oil	500	2
EMO	1650	Waste Oil	250	3
AAFES Gas Station	2008	Waste Oil	500	1
Sewage Lift Station	1427	Heating Oil	275	1
R&RR Yard (tank in vault)	219	Unleaded Gas	10,000	1
756th Eng. (Motor Pool)	202	Waste Oil	300	2
Grove Pond Well (Emergency Backup Pump)	3770	Diesel Fuel	275	1
MacPherson Well (tank in vault)	3810	Diesel Fuel	?	1

APPENDIX C

FORT DEVENS ASBESTOS DOCUMENTATION

Excerpt of Cover and Table of Contents from: HUB Testing Laboratories, Fort Devens Asbestos Materials Survey Analysis and Assessment, under Contract No. DAKF31-87-C-0025, 1987.

FORT DEVENS

Asbestos Materials Survey
Analysis and Assessment

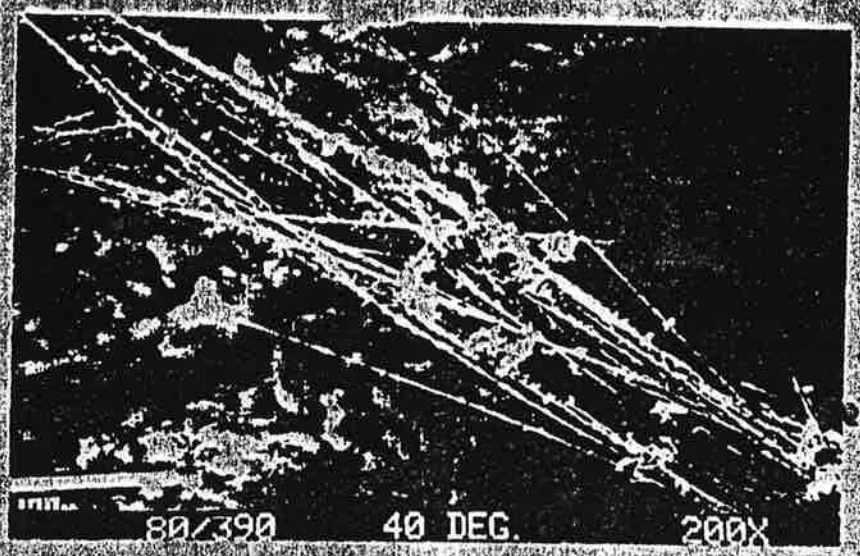

Contract No.: DAKF31-87-C-0025

HUB TESTING LABORATORIES

Consulting and Testing Engineers

95 Beaver Street — Waltham, Mass. 02154 — (617) 893-8330

HUB TESTING LABORATORIES

Consulting and Testing Engineers

95 Beaver Street — Waltham, Mass. 02154 — (617) 893-8330

Prepared For : Department of the Army
Headquarters Fort Devens
Environmental Management Branch
Fort Devens, Massachusetts 01433

Project : Asbestos Materials Assessment Survey
Fort Devens, Massachusetts

Contract No. : DAKF31-87-C-0025

Prepared By : Frederick T. Boyle

Frederick T. Boyle
Vice President
Hub Testing Laboratories, Inc.
95 Beaver Street
Waltham, MA 02154

CIH : Leonard D. Pagnotto

Leonard D. Pagnotto
CIH No. 516

Contents

1.	Introduction	Page 1
2.	Discussion	2
3.	Possible Action	4
	3.1 Enclosure	4
	3.2 Encapsulation	4
	3.3 Removal	6
	3.4 Operations and Maintenance Plan	6
	3.5 Air Monitoring Program	7
4.	Comments	8
5.	Recommendations	15
6.	Technical Report	17
	6.1 General	17
	6.2 Sampling Procedure	17
	6.3 Survey and Inspection	18
	6.4 Laboratory Analysis	19

Appendix A	List of the Buildings to be Surveyed, from specification
Appendix B	Buildings With Public Usage
Appendix C	List #1 - STRUCTURES WHICH ARE ASBESTOS FREE
Appendix D	List #2 - SAMPLE ANALYSIS
Appendix E	List #3 - BUILDINGS WITH RISK ANALYSIS (Listed in Building Numerical Order) - All Buildings
Appendix F	List #4 - BUILDINGS WITH RISK ANALYSIS (Listed in Building Numerical Order) Friable Asbestos Containing Buildings
Appendix G	List #5 - BUILDINGS WITH RISK ANALYSIS-PRIORITY INDEX NUMBERS (Listed by Highest to Lowest) All Buildings
Appendix H	List #6 - BUILDINGS WITH RISK ANALYSIS-PRIORITY INDEX NUMBERS (Listed by Highest to Lowest) Friable Asbestos Containing Buildings
Appendix I	Copies of the EPA Laboratory Bulk Analysis Program, Research Triangle Park
Appendix J	Copy of Certification for Industrial Hygienist
Appendix K	"Asbestos-Containing Material" and "Asbestos Priority Index Calculations" - Book #2
Appendix L	"Field Reports for Bulk Sampling". 2 Books #3 + #4

Appendix A	List of the Buildings to be Surveyed, from specification
Appendix B	Buildings With Public Usage
Appendix C	List #1 - STRUCTURES WHICH ARE ASBESTOS FREE
Appendix D	List #2 - SAMPLE ANALYSIS
Appendix E	List #3 - Eliminated, redundant to list 4.
Appendix F	List #4 - BUILDINGS WITH RISK ANALYSIS (Listed in Building Numerical Order) Friable Asbestos Containing Buildings
Appendix G	List #5 - Eliminated, redundant to list 6.
Appendix H	List #6 - BUILDINGS WITH RISK ANALYSIS-PRIORITY INDEX NUMBERS (Listed by Highest to Lowest) Friable Asbestos Containing Buildings
Appendix I	Copies of the EPA Laboratory Bulk Analysis Program, Research Triangle Park
Appendix J	Copy of Certification for Industrial Hygienist
Appendix K	"Asbestos-Containing Material" and "Asbestos Priority Index Calculations"
Appendix L	"Field Reports for Bulk Sampling"

APPENDIX D

CURRENT TRANSFORMER LOCATIONS AT FORT DEVENS

Current Transformer Locations
Fort Devens, MA

Page No. 1
01/17/92

TEST #	SERIAL NUMBER	NEAR BLDG	POLE	STREET	PCB PPM
FD0089	TR000758	0	0	QUEBEC ST. BASKETBALL COURT	2.00
FD0135	6413959	0	4299	QUEBEC ST	175.00
FD0186	B138077	0	1058	HOSPITAL ROAD	25.00
FD0220	N418357YAUA	0	1861	LOVELL STREET TRAILER PK LOT 3	2.00
FD0221	87A343519	0	1869	LOVELL STREET TRAILER PK LOT 19	2.00
FD0222	H660009Y68A	0	4118	LOVELL STREET TRAILER PK LOT 24	2.00
FD0223	H660604Y68A	0	4115	LOVELL STREET TRAILER PK LOT 1	2.00
FD0224	H660010Y68A	0	0	LOVELL STREET TRAILER PK LOT 12	2.00
FD0256	87A343521	0	1308	76TH DIVISION ST. TENNIS COURT	2.00
FD0266	6414053	0	0	NCO CLUB PARKING LOT STREET LIGH	230.00
FD0335	C552361	0	4233	CAVITE	21.00
FD0353	N437073YCVA	0	189	CORNER DAKOTA & MCARTHUR	2.00
FD0361	100202N	0	164	CORNER BUENA VISTA & MCARTHUR	2.00
FD0405	K865800Y73AA	0	855	ANTIETAM & AUMAN	2.00
FD0406	K838599Y72AA	0	855	ANTIETAM & AUMAN	2.00
FD0407	K838600Y72AA	0	855	ANTIETAM & AUMAN	2.00
FD0417	N428663YBUA	0	848	POLE 848	2.00
FD0427	6556073	0	841	ANTIETAM & COOK	34.00
FD0429	6413990	0	0	COOK STREET & BUENA VISTA	449.00
FD0430	6414131	0	0	COOK STREET & BUENA VISTA	439.00
FD0431	6414030	0	0	COOK STREET & BUENA VISTA	447.00
FD0497	1709751	0	986	BUENA VISTA HOUSING AREA	2.00
FD0498	1709745	0	986	BUENA VISTA	2.00
FD0499	1709753	0	986	BUENA VISTA HOUSING AREA	2.00
FD0504	75AG12575	0	812	ANTIENTAM ST	2.00
FD0577	856146YMX	0	0	DAKOTA BLDG ACROSS FROM COMM.	2.00
FD0587	72AK16321	0	0	DAKOTA STREET NATIONAL GUARD	2.00
FD0588	72AK16341	0	0	DAKOTA STREET NATIONAL GUARD	2.00
FD0589	72AK16323	0	0	DAKOTA STREET NATIONAL GUARD	2.00
FD0590	P600878-YPD	0	3	DAKOTA-BACK GATE NAT GUARD	2.00
FD0603	1832516	0	3534	REAR DAKOTA STREET	2.00
FD0604	6957996	0	5347	DAKOTA ST. BEHIND COMMISSARY	1048.00
FD0634	66280	0	4186	MAGAZINE AREA PATTON RD.	2.00
FD0640	1597707	0	1728	CORNER OF PATTON & MARNE	2.00
FD0721	8000183	0	1638	SALERNO HOUSING	2.00
FD0725	63AK7757	0	1570	ANZIO STREET	2.00
FD0729	64AJ8819	0	4864	SARATOGA STREET	2.00
FD0749	75AK10805	0	0	DAKOTA NEW BUILDING	2.00
FD0750	75AK10303	0	0	DAKOTA NEW BUILDING	2.00
FD0751	75AK10799	0	0	DAKOTA NEW BUILDING	2.00
FD0755	P317866YBV	0	0	BUENA VISTA ST.	2.00
FD0756	87A301064	0	0	BUENA VISTA	2.00
FD0757	87A301069	0	0	BUENA VISTA	2.00
FD0758	87A301062	0	0	BUENA VISTA	2.00
FD0803	860366A1	0	0	SHERMAN N.C.O CLUB	2.00
FD0804	TR000759	0	0	BALL BLUFF FOOTBALL FIELD	2.00
FD0805	7097116	0	5009	WEST MAIN ATHLETIC FIELD	761.00
FD0334	C575149	1	4233	CAVITE	20.00
FD0273	59L13362	2	4500	BUENA VISTA	2.00
FD0274	59L13394	2	4500	BUENA VISTA	2.00
FD0275	59L13393	2	4500	BUENA VISTA	2.00
FD0753	N673641YLW	2	0	BUENA VISTA HOUSING	2.00
FD0371	6414137	4	0	MUSEUM	554.00
FD0372	6414037	4	0	MUSEUM	556.00
FD0373	6414043	4	0	MUSEUM	443.00
FD0840	CF0519001	11	0	BUENA VISTA	2.00
FD0841	F63960866P	11	0	BUENA VISTA	2.00
FD0839	F63960666P	12	0	BUENA VISTA	2.00
FD0838	85JK527070	13	0	BUENA VISTA	2.00
FD0366	82A062006	14	939	ACROSS FROM PROVOST MARSHALL	2.00

Current Transformer Locations
Fort Devens, MA
(continued)

01/17/92

TEST #	SERIAL NUMBER	NEAR BLDG	POLE	STREET	PCB PPM
FD0367	82A062005	14	939	ACROSS FROM PROVOST MARSHALL	2.00
FD0368	82A062002	14	939	ACROSS FROM PROVOST MARSHALL	2.00
FD0369	3118279	14	0	ACROSS FROM PROVOST MARSHALL	43.00
FD0370	M273432YHMA	14	0	REAR PROVOST MARSHALL	2.00
FD0362	6413930	16	937	BUENA VISTA STREET	140.00
FD0363	6566619	16	938	ACROSS FROM YOUTH CENTER	96.00
FD0364	6566624	16	938	ACROSS FROM YOUTH CENTER	92.00
FD0365	6566582	16	938	ACROSS FROM YOUTH CENTER	168.00
FD0270	61822913	19	0	SHERMAN	76.00
FD0271	61822914	19	0	SHERMAN	73.00
FD0272	61822911	19	0	SHERMAN	81.00
FD0267	30926	22	72	SHERMAN	17.00
FD0268	309219	22	72	SHERMAN	17.00
FD0269	30923	22	72	SHERMAN	17.00
FD0816	011183	23	0	WEST MAIN MAIN SUB	7.00
FD0817	011187	23	0	WEST MAIN MAIN SUB	2.00
FD0820	M042836PAN	23	0	WEST MAIN MAIN SUB	86.00
FD0821	M042834PAN	23	0	WEST MAIN MAIN SUB	13.00
FD0824	M043541PCN	23	0	WEST MAIN MAIN SUB	104.00
FD0830	M810272PHW	23	0	WEST MAIN MAIN SUB	2.00
FD0831	M810271PHW	23	0	WEST MAIN MAIN SUB	2.00
FD0276	6716162	25	0	BALL BLUFF	139.00
FD0277	6414040	25	0	BALL BLUFF	190.00
FD0278	6413995	25	0	BALL BLUFF	84.00
FD0279	6413991	25	870	BALL BLUFF	97.00
FD0280	P600881YPD	26	5014	BALL BLUFF	2.00
FD0806	1728934	33	0	WEST MAIN MAIN SUB	146.00
FD0807	1728933	33	0	WEST MAIN MAIN SUB	48.00
FD0808	1728931	33	0	WEST MAIN MAIN SUB	47.00
FD0809	1728932	33	0	WEST MAIN MAIN SUB	61.00
FD0810	L201738PJL	33	0	WEST MAIN MAIN SUB	2.00
FD0811	L201739PJL	33	0	WEST MAIN MAIN SUB	92.00
FD0812	L201740PJL	33	0	WEST MAIN MAIN SUB	107.00
FD0813	011186	33	0	WEST MAIN MAIN SUB	34.00
FD0814	011185	33	0	WEST MAIN MAIN SUB	4.00
FD0815	011184	33	0	WEST MAIN MAIN SUB	5.00
FD0818	M042837PAN	33	0	WEST MAIN MAIN SUB	60.00
FD0819	M042838PAN	33	0	WEST MAIN MAIN SUB	84.00
FD0822	M809393PPW	33	0	WEST MAIN MAIN SUB	2.00
FD0823	M042835PAN	33	0	WEST MAIN MAIN SUB	68.00
FD0825	M043542PCN	33	0	WEST MAIN MAIN SUB	63.00
FD0826	M043279PCN	33	0	WEST MAIN	70.00
FD0827	M043546PDN	33	0	WEST MAIN MAIN SUB	46.00
FD0828	M039691PKL	33	0	WEST MAIN MAIN SUB	61.00
FD0829	M039692PKL	33	0	WEST MAIN MAIN SUB	56.00
FD0832	244254	33	0	WEST MAIN MAIN SUB	81.00
FD0833	244254	33	0	WEST MAIN MAIN SUB	44.00
FD0834	244254	33	0	WEST MAIN MAIN SUB	30.00
FD0835	304762	33	0	WEST MAIN MAIN SUB	2.00
FD0836	304762	33	0	WEST MAIN MAIN SUB	2.00
FD0837	304762	33	0	WEST MAIN	2.00
FD0115	6577945	42	1219	EL CANEY	2.00
FD0263	68F13694	46	1251	WALNUT	168.00
FD0261	P059579YOA	47	1214	EL CANEY	2.00
FD0260	68F10884	52	1209	EL CANEY	172.00
FD0259	N856981YMX	57	1204	ANTIENTAM	2.00
FD0258	P059787YOA	61	1199	ANTIETAM	2.00
FD0116	3382257	67	1948	ELM ALLEY	35.00
FD0262	6414066	71	1953	ELM ALLEY	480.00
FD0265	6677065	73	78	ELM & SHERMAN ST.	73.00

Current Transformer Locations
Fort Devens, MA
(continued)

01/17/92

TEST #	SERIAL NUMBER	NEAR BLDG	POLE	STREET	PCB PPM
FD0264	6414122	77	1960	ELM ALLEY	396.00
FD0555	62268915	96	919	BUENA VISTA	2.00
FD0752	N674048	103	0	AUMAN	2.00
FD0754	N674047YMW	122	0	BUENA VISTA HOUSING	2.00
FD0433	6812559	130	4339	BUENA VISTA	80.00
FD0494	1884261	142	982	BUENA VISTA	2.00
FD0495	1884258	142	982	BUENA VISTA	2.00
FD0496	1884266	142	982	BUENA VISTA	2.00
FD0500	C461149	147	987	BUENA VISTA HOUSING	136.00
FD0434	2838444	152	990	ADAMS CIRCLE	2.00
FD0435	C519559	153	1778	ADAMS CIRCLE	80.00
FD0360	6517279	155	993	CAVITE STREET	97.00
FD0436	C461143	157	1874	ADAMS CIRCLE	114.00
FD0437	1940036	163	1879	ADAMS CIRCLE	2.00
FD0438	8000186	163	1879	ADAMS CIRCLE	2.00
FD0439	8000197	163	1879	ADAMS CIRCLE	2.00
FD0440	1933730	165	1881	ADAMS CIRCLE	2.00
FD0441	1940714	165	1881	ADAMS CIRCLE	2.00
FD0442	1928395	165	1881	ADAMS CIRCLE	2.00
FD0533	2718135	201	1905	CAVITE ST. & CAREY	2.00
FD0535	M279310YHAA	201	0	CAREY INSIDE VAULT	2.00
FD0536	M2807814YHNA	202	0	CAREY ST. INSIDE VAULT	2.00
FD0537	2828316	203	4266	CAREY	17.00
FD0534	M279316YHNA	207	0	CAREY ST.	2.00
FD0424	M36488YKNA	213	1806	COOK STREET	2.00
FD0425	M273410YHNA	213	1806	COOK STREET	2.00
FD0426	M273434YHNA	213	1806	COOK STREET	2.00
FD0421	2535246	216	843	BLDG T216	42.00
FD0422	2535179	216	843	BLDG T216 POLE 843	42.00
FD0423	2535212	216	843	BLDG T216 POLE 843	44.00
FD0418	6366367	222	4753	BLDG T222 POLE 4753	90.00
FD0419	6366362	222	4753	BLDG T222 POLE 4753	92.00
FD0420	6559508	222	4753	BLDG T222 POLE 4753	92.00
FD0410	60341012	225	4327	T225 POLE 4327	2.00
FD0411	6414144	226	4317	T226 POLE 4317	432.00
FD0412	7673649	226	4317	T226 POLE 4317	446.00
FD0413	6414087	226	4317	T226 POLE 4317	2.00
FD0414	P550507YYC	226	4316	T226 POLE 4316	2.00
FD0415	N856145YMX	226	4316	T226 POLE 4316	2.00
FD0416	6911964	226	4316	T226 POLE 4316	2.00
FD0432	6562745	227	4320	BUENA VISTA ST	555.00
FD0551	P649106YTD	233	4883	BUENA VISTA	2.00
FD0550	2768084	236	4876	BUENA VISTA	2.00
FD0552	6812555	237	4876	BUENA VISTA	292.00
FD0553	682443	237	4876	BUENA VISTA	291.00
FD0554	1947690	237	4876	BUENA VISTA	2.00
FD0549	6413978	240	4879	BUENA VISTA	261.00
FD0428	6294348	243	4310	COOK STREET	398.00
FD0543	C475831	246	834	ANTIETAM & CAREY	36.00
FD0544	C687839	246	834	ANTIETAM CARY	37.00
FD0545	9900698	246	834	ANTIETAM & CARY	36.00
FD0546	3118282	250	838	ANTIETAM	30.00
FD0408	4392810	255	4327	T255 POLE 4327	2.00
FD0409	610063110	255	4327	T255 POLE 4327	2.00
FD0647	1864942	272	1712	SHILOH HOUSING	2.00
FD0253	1940705	344	881	ANTIETAM	2.00
FD0255	P649107YTD	345	882	ANTIETAM	2.00
FD0252	C461086	347	1185	GRANT AVENUE	144.00
FD0254	1928114	350	883	ANTIETAM	2.00
FD0257	C424300	355	1196	ANTIETAM & CHANCE ST	99.00

Current Transformer Locations
Fort Devens, MA
(continued)

01/17/92

TEST #	SERIAL NUMBER	NEAR BLDG	POLE	STREET	PCB PPM
FD0251	C464487	387	1176	GRANT AVENUE	44.00
FD0611	8000125	404	1766	DAVAO HOUSING	2.00
FD0612	8000187	404	1766	DAVAO HOUSING	2.00
FD0613	8000191	404	1766	DAVAO HOUSING	2.00
FD0614	1947728	405	1764	DAVAO HOUSING AREA	2.00
FD0615	1947695	405	1764	DAVAO HOUSING AREA	2.00
FD0616	1947720	405	1764	DAVAO HOUSING AREA	2.00
FD0617	1947740	407	1761	DAVOA CIRCLE	2.00
FD0618	1947722	407	1761	DAVAO HOUSING AREA	2.00
FD0619	1947707	407	1761	DAVAO HOUSING AREA	2.00
FD0620	1947745	409	1759	DAVAO CIRCLE	2.00
FD0621	1947691	409	1759	DAVAO CIRCLE HOUSING	2.00
FD0622	1947705	409	1759	DAVAO CIRCLE	2.00
FD0605	1946708	410	1755	DAVAO CIRCLE HOUSING	2.00
FD0606	1946703	410	1755	DAVAO CIRCLE HOUSING	2.00
FD0607	1946704	410	1755	DAVAO CIRCLE	2.00
FD0623	1947788	411	1757	DAVAO HOUSING AREA	2.00
FD0624	1947708	411	1757	DAVAO CIRCLE	2.00
FD0625	1947704	411	1757	DAVAO CIRCLE HOUSING	2.00
FD0608	1947721	413	1770	DAVOA HOUSING	2.00
FD0609	1947746	413	1770	DAVOA HOUSING	2.00
FD0610	1947627	413	1770	DAVAO CIRCLE HOUSING	2.00
FD0626	1947857	417	1748	DAVAO HOUSING	2.00
FD0627	1947664	417	1748	DAVOA HOUSING	2.00
FD0628	1946103	417	1748	DAVAO HOUSING	2.00
FD0629	1946107	422	1746	DAVAO HOUSING	2.00
FD0630	1946104	422	1746	DAVAO HOUSING	2.00
FD0631	1946108	422	1746	DAVAO CIRCLE	2.00
FD0217	8001384	535	1409	OAK STREET	2.00
FD0218	8001378	539	1413	OAK STREET	2.00
FD0185	8001370	549	1487	SPRUCE ST.	2.00
FD0184	1955894	558	1491	SPRUCE ST.	2.00
FD0183	1955895	559	489	SPRUCE ST.	2.00
FD0238	1694839	568	1380	SPRUCE	2.00
FD0237	1733087	584	425	MAPLE	2.00
FD0084	68AB11673	601	309	POLE 309 BLDG 601	2.00
FD0085	68AB11669	601	309	POLE 309 BLDG 601	2.00
FD0086	68AB11670	601	309	POLE 309 BLDG 601	2.00
FD0078	68AB11667	603	4157	QUEENSTOWN STREET	2.00
FD0079	68AB11668	603	4157	QUEENSTOWN ST.	2.00
FD0080	68AB11672	603	4157	QUEENSTOWN ST.	2.00
FD0081	68AB11675	606	4170	QUEENSTOWN ST.	2.00
FD0082	68AB11666	606	4170	QUEENSTOWN ST.	2.00
FD0083	68AB11674	606	4170	POLE 4170 BLDG 606	2.00
FD0028	H650361Y68	613	4808	QUEENSTOWN STREET	2.00
FD0029	H650363Y68	613	4808	QUEENSTOWN STREET	2.00
FD0030	H647756Y68	613	4808	QUEENSTOWN STREET	2.00
FD0032	7669165	614	429	QUEENSTOWN STREET	750.00
FD0033	337309713	614	429	QUEENSTOWN STREET	775.00
FD0034	767080	614	429	QUEENSTOWN STREET	804.00
FD0096	H648423Y68	617	4726	QUEENSTONE ST.	2.00
FD0097	H650364Y68	617	4726	QUEENSTONE ST.	2.00
FD0098	H637165Y68	617	4726	QUEENSTONE ST.	2.00
FD0339	ABR3475	620	0	GRANT	152.00
FD0180	6414117	622	120	SHERMAN AVE	430.00
FD0347	846009362	623	0	GIVRY	2.00
FD0346	L708753TFLA	624	0	GIVRY ST.	2.00
FD0319	L445032T73AA	637	0	QUEENSTOWN	2.00
FD0145	6413979	638	4292	QUEENSTONE ST.	77.00
FD0320	L450487T74AA	638	0	QUEENSTOWN	2.00

Current Transformer Locations
Fort Devens, MA
(continued)

01/17/92

TEST #	SERIAL NUMBER	NEAR BLDG	POLE	STREET	PCB PPM
FD0074	L444618T73AA	641	0	QUBEC STREET	2.00
FD0146	N437075YCUA	642	4291	QUEBEC ST.	2.00
FD0147	N437074YCUA	642	4291	QUEBEC ST.	2.00
FD0148	69AE4890	642	4291	QUEBEC ST.	2.00
FD0149	6413994	642	4153	BETWEEN BLDG	411.00
FD0322	N593732TBRA	642	0	QUEENSTOWN	2.00
FD0321	L444616T73AA	644	0	QUEENSTOWN	2.00
FD0177	D29167058P	646	4283	MCARTHUR AVE	122.00
FD0178	D29169658P	646	4283	MCARTHUR AVE.	123.00
FD0179	D28760758P	646	4283	MCARTHUR AVE.	122.00
FD0176	D29049958P	647	228	MCARTHUR AVE	136.00
FD0342	L459338T74AA	647	0	MCARTHUR	2.00
FD0341	L450486T74AA	648	0	SHERMAN	2.00
FD0340	8200462	649	0	SHERMAN	2.00
FD0155	D61557557Y	650	5073	SHERMAN AVE.	2.00
FD0156	D61557457Y	650	5073	SHERMAN AVE	2.00
FD0157	D61557757Y	650	5073	SHERMAN AVE.	2.00
FD0344	L459341T74AA	651	0	SHERMAN	2.00
FD0343	L459340T74AA	652	0	MCARTHUR	2.00
FD0170	73TH052010	653	4528	SOFTBALL FIELD	2.00
FD0171	P600877YPD	653	8528	SOFTBALL FIELD	2.00
FD0172	73TH052006	653	4528	SOFTBALL FIELD	2.00
FD0173	6413960	653	4285	MCARTHUR AVE.	125.00
FD0174	D29169958P	653	0	MCARTHUR AVE	132.00
FD0175	D28325458P	653	4285	MCARTHUR AVE.	134.00
FD0345	L450405T74AA	655	0	SHERMAN	2.00
FD0142	24546	656	9010	QUEBEC ST.	2.00
FD0143	24550	656	9010	QUEBEC ST.	2.00
FD0144	24549	656	9010	QUEBEC ST.	2.00
FD0073	8200461	657	0	QUEBEC ST.	2.00
FD0075	P010400	658	0	QUEENSTOWN STREET	2.00
FD0072	8200464	665	0	QUEBEC STREET	2.00
FD0071	68G6927	666	0	QUEBEC ST.	2.00
FD0118	L825246YDLA	667	1016	PINE ST.	2.00
FD0119	L825244DLA	667	1016	PINE ST.	2.00
FD0120	L825245YDLA	667	1016	PINE ST.	2.00
FD0124	L825687YDLA	667	667	MCARTHUR ST.	2.00
FD0125	L825685YDLA	667	667	MCARTHUR T.	2.00
FD0126	L825686YDLA	667	667	MCARTHUR ST.	2.00
FD0076	P187079TSC	673	0	QUEENSTOWN ST.	2.00
FD0077	68G6926	674	0	QUEENSTOWN STREET	2.00
FD0093	6811283	675	4142	QUEENSTONE ST.	427.00
FD0094	6811247	675	4142	QUEENSTONE ST.	462.00
FD0095	6283238	675	4142	QUEENSTONE ST	460.00
FD0090	68AA11360	676	4144	QUEENSTOWN ST.	2.00
FD0091	68AA11946	676	4144	QUEENSTOWN ST.	2.00
FD0092	68AA4775	676	4144	QUEENSTOWN ST.	2.00
FD0065	68AB10597	677	259	QUEBEC ST.	2.00
FD0066	68AB10589	677	259	QUEBEC ST.	2.00
FD0067	68AB10603	677	259	QUEBEC ST.	2.00
FD0068	6413949	678	257	QUEBEC ST.	288.00
FD0069	6413934	678	257	QUEBEC ST.	364.00
FD0070	6473942	678	257	QUEBEC ST.	338.00
FD0139	H661059Y68A	680	251	QUEBEC ST.	2.00
FD0140	H661058Y68A	680	251	QUEBEC ST.	2.00
FD0141	H661056Y68A	680	251	QUEBEC ST	2.00
FD0136	H659848Y68A	681	249	QUEBEC ST.	2.00
FD0137	H659854Y68A	681	249	QUEBEC ST.	2.00
FD0138	H659849Y68A	681	249	QUEBEC ST	2.00
FD0131	H658387Y68	683	4294	PINE ST.	2.00

Current Transformer Locations
Fort Devens, MA
(continued)

01/17/92

TEST #	SERIAL NUMBER	NEAR BLDG	POLE	STREET	PCB PPM
FD0132	H658395Y68	683	4294	PINE ST.	2.00
FD0133	H658391Y68	683	4294	PINE ST.	2.00
FD0134	6414000	683	244	QUEBEC ST.	254.00
FD0164	6414081	685	4854	MCARTHUR AVE.	90.00
FD0165	6413976	685	4854	MCARTHUR AVE.	97.00
FD0166	6413932	685	4854	MCARTHUR AVE	91.00
FD0167	73TH052001	685	4523	SOFTBALL FIELD	2.00
FD0168	73TH052012	685	4523	SOFTBALL FIELD	2.00
FD0169	73TH052002	685	4523	SOFTBALL FIELD	2.00
FD0161	6414145	687	4855	MCARTHUR AVE.	79.00
FD0162	6413966	687	4855	MCARTHUR AVE	85.00
FD0163	6413936	687	4855	MCARTHUR AVE	76.00
FD0128	D61557357Y	689	4869	MCARTHUR ST.	2.00
FD0129	D61676957Y	689	4859	MCARTHUR ST	2.00
FD0130	D61557657Y	689	4859	MCARTHUR ST.	2.00
FD0348	A42A760056	690	0	MCARTHUR	2.00
FD0158	6413948	692	4128	PARKING LOT	86.00
FD0159	6413935	692	4128	PARKING LOT	83.00
FD0160	6413929	692	4128	PARKING LOT	87.00
FD0349	L459339T74AA	693	0	MCARTHUR	2.00
FD0154	6414014	694	99	SHERMAN AVE.	412.00
FD0326	8200463	694	0	SHERMAN	2.00
FD0844	H25863468P	695	0	SHERMAN	2.00
FD0150	253542	696	4135	PARKING LOT	2.00
FD0151	H658151Y68A	696	94	SHERMAN AVE.	2.00
FD0152	H658150Y68A	696	94	SHERMAN AVE.	2.00
FD0153	H660602Y68A	696	94	SHERMAN AVE	2.00
FD0325	H25863368P	697	0	MCARTHUR	2.00
FD0707	1946111	700	1625	SALERNO HOUSING	2.00
FD0708	1940033	700	1625	SALERNO	2.00
FD0709	1946105	700	1625	SALERNO HOUSING	2.00
FD0692	66282	702	1619	SALERNO HOUSING	2.00
FD0693	66284	702	1619	SALERNO	2.00
FD0694	8001164	702	1619	SALERNO	2.00
FD0689	8000169	703	1617	SALERNO HOUSING	2.00
FD0690	8001201	703	1617	SALERNO HOUSING	2.00
FD0691	66281	703	1617	SALERNO HOUSING	2.00
FD0686	1882804	704	1615	SALERNO HOUSING	2.00
FD0687	1882803	704	1615	SALERNO HOUSING	2.00
FD0688	1947716	704	1615	SALERNO HOUSING	2.00
FD0683	8000175	706	1612	SALERNO HOUSING	2.00
FD0684	8001193	706	1612	SALERNO HOUSING	2.00
FD0685	8000170	706	1612	SALERNO HOUSING	2.00
FD0680	B1348707	708	1608	SALERNO HOUSING	2.00
FD0681	B1348701	708	1608	SALERNO HOUSING	2.00
FD0682	B1348705	708	1608	SALERNO HOUSING	2.00
FD0677	8000173	709	1604	SALERNO HOUSING	2.00
FD0678	8001197	709	1604	SALERNO HOUSING	2.00
FD0679	8000176	709	1604	SALERNO HOUSING	2.00
FD0656	1928389	710	1661	SALERNO HOUSING	2.00
FD0657	1929707	710	1661	SALERNO HOUSING	2.00
FD0658	1928711	710	1661	SALERNO HOUSING	2.00
FD0659	1927172	711	1660	SALERNO HOUSING	2.00
FD0660	1927161	711	1660	SALERNO HOUSING	2.00
FD0661	1928392	711	1660	SALERNO HOUSING	2.00
FD0662	8001198	712	1567	SALERNO HOUSING	2.00
FD0663	8001199	712	1657	SALERNO HOUSING	2.00
FD0664	8000177	712	1657	SALERNO HOUSING	2.00
FD0665	1946116	714	1651	SALERNO HOUSING	2.00
FD0666	1946108	714	1651	SALERNO HOUSING	2.00

Current Transformer Locations
Fort Devens, MA
(continued)

01/17/92

TEST #	SERIAL NUMBER	NEAR BLDG	POLE	STREET	PCB PPM
FD0667	1946115	714	1651	SALERNO HOUSING	2.00
FD0674	1947719	715	1646	SALERNO HOUSING	2.00
FD0675	1947709	715	1646	SALERNO HOUSING	2.00
FD0676	1947702	715	1646	SALERNO HOUSING	2.00
FD0722	1940034	716	1641	SALERNO HOUSING	2.00
FD0723	1940035	716	1641	SALERNO HOUSING	2.00
FD0724	1939327	716	1641	SALERNO HOUSING	2.00
FD0719	8000192	719	1638	SALERNO HOUSING	2.00
FD0720	1940870	719	1638	SALERNO HOUSING	2.00
FD0716	8000171	720	1635	SALERNO HOUSING	2.00
FD0717	8000174	720	1635	SALERNO HOUSING	2.00
FD0718	8000172	720	1635	SALERNO HOUSING	2.00
FD0710	1958050	722	1629	SALERNO HOUSING	2.00
FD0711	8000182	722	1629	SALERNO HOUSING	2.00
FD0712	1958053	722	1629	SALERNO HOUSING	2.00
FD0704	1940712	726	1622	SALERNO HOUSING	2.00
FD0705	1940708	726	1622	SALERNO HOUSING	2.00
FD0706	1927168	726	1622	SALERNO HOUSING	2.00
FD0695	1928415	731	1669	SALERNO HOUSING	2.00
FD0696	1940715	731	1669	SALERNO HOUSING	2.00
FD0697	1927169	731	1669	SALERNO HOUSING	2.00
FD0698	1940716	741	1670	SALERNO HOUSING	2.00
FD0699	1940711	741	1670	SALERNO HOUSING	2.00
FD0700	1933737	741	1670	SALERNO HOUSING	2.00
FD0701	1946706	742	1672	SALERNO HOUSING	2.00
FD0702	1946707	742	1672	SALERNO HOUSING	2.00
FD0703	1946713	742	1672	SALERNO HOUSING	2.00
FD0713	1947739	748	1632	SALERNO HOUSING	2.00
FD0714	1870751	748	1632	SALERNO HOUSING	2.00
FD0715	1882792	748	1632	SALERNO HOUSING	2.00
FD0650	8000181	756	1598	SALERNO HOUSING	2.00
FD0651	8000189	756	1598	SALERNO HOUSING	2.00
FD0652	8000178	756	1598	SALERNO HOUSING	2.00
FD0653	8000179	758	1601	SALERNO HOUSING	2.00
FD0654	8000195	758	1601	SALERNO HOUSING	2.00
FD0655	8000188	758	1601	SALERNO HOUSING	2.00
FD0668	1947737	765	1651	SALERNO HOUSING	2.00
FD0669	1947738	765	1651	SALERNO HOUSING	2.00
FD0670	1947723	765	1651	SALERNO HOUSING	2.00
FD0671	1947689	766	1692	SALERNO HOUSING	2.00
FD0672	1947706	766	1692	SALERNO HOUSING	2.00
FD0673	1947730	766	1692	SALERNO HOUSING	2.00
FD0648	1864928	772	1712	SHILOH HOUSING AREA	2.00
FD0649	1864938	772	1712	SHILOH HOUSING	2.00
FD0641	1946118	778	1708	SHILOH HOUSING 1704	2.00
FD0642	1958052	778	1704	SHILOH HOUSING	2.00
FD0643	1946110	778	1704	SHILOH HOUSING	2.00
FD0644	1946113	781	1700	SHILOH HOUSING	2.00
FD0645	1939331	781	1700	SHILOH HOUSING	2.00
FD0646	1946117	781	1700	SHILOH HOUSING	2.00
FD0244	8001380	829	1352	BIRCH CIRCLE	2.00
FD0243	8001385	837	1360	BIRCH CIRCLE	2.00
FD0245	1884276	839	1345	BIRCH CIRCLE	2.00
FD0246	8001379	842	1339	BIRCH CIRCLE	2.00
FD0247	24709	845	1335	BIRCH CIRCLE	2.00
FD0241	8001383	849	1394	BIRCH CIRCLE & CEDAR CREEK	2.00
FD0249	8001386	868	1166	GRANT AVENUE	2.00
FD0250	5979921	869	1168	GRANT AVENUE	238.00
FD0248	8001369	877	1090	HOSPITAL ROAD	2.00
FD0240	8001377	882	1390	SPRUCE	2.00

Current Transformer Locations
Fort Devens, MA
(continued)

01/17/92

TEST #	SERIAL NUMBER	NEAR BLDG	POLE	STREET	PCB PPM
FD0242	8001381	893	1452	BEECH	2.00
FD0239	8001382	898	1441	PLUM	2.00
FD0211	1929708	930	1039	HOSPITAL ROAD	2.00
FD0212	1929704	930	1039	HOSPITAL ROAD	2.00
FD0213	1927165	930	1039	HOSPITAL ROAD	2.00
FD0187	1928402	933	1107	PERIMETER ROAD	2.00
FD0188	66255	933	1107	PERIMETER ROAD	2.00
FD0189	66254	933	1107	PERIMETER ROAD	2.00
FD0190	1927167	935	1112	PERIMETER ROAD	2.00
FD0191	1914768	935	1112	PERIMETER ROAD	2.00
FD0192	8001195	935	1112	SHIRLEY HOUSING AREA	2.00
FD0193	1930451	937	1116	PERIMETER RD	2.00
FD0194	1930440	937	1116	PERIMETER ROAD	2.00
FD0195	1930449	937	1116	PERIMETER ROAD	2.00
FD0199	1709754	938	1119	PERIMETER ROAD	2.00
FD0200	1930437	938	1119	PERIMETER ROAD	2.00
FD0201	1709746	938	1119	PERIMETER ROAD	2.00
FD0202	1949386	939	981	ELLIOT ROAD	2.00
FD0203	A6367907	939	981	ELLIOT ROAD	2.00
FD0204	A6367915	939	981	ELLIOT ROAD	2.00
FD0196	1929709	942	4101	PERIMETER ROAD	2.00
FD0197	1929714	942	4101	PERIMETER ROAD	2.00
FD0198	1914765	942	4101	PERIMETER ROAD	2.00
FD0205	1929706	944	0	ELLIOT ST	2.00
FD0206	1940713	944	0	ELLIOT ST	2.00
FD0207	1929710	944	0	ELLIOT ST	2.00
FD0214	C463908	946	0	PERIMETER ROAD	54.00
FD0215	66260	946	0	PERIMETER ROAD	2.00
FD0216	1929703	946	0	PERIMETER ROAD	2.00
FD0208	1884264	950	0	ELLIOT ST	2.00
FD0209	1884268	950	0	ELLIOT ST	2.00
FD0210	1884265	950	0	ELLIOT ST	2.00
FD0390	2334601001	1001	1828	VERBECK HOUSING AREA	35.00
FD0391	2334601002	1001	1828	VERBECK HOUSING AREA	35.00
FD0392	2334601005	1001	1828	VERBECK HOUSING	38.00
FD0387	2334601003	1002	1827	VERBECK HOUSING	36.00
FD0388	2334601004	1002	1827	VERBECK HOUSING	38.00
FD0389	2334601008	1002	1827	VERBECK HOUSING	36.00
FD0393	J5G1537	1003	1834	VERBECK HOUSING	2.00
FD0394	J5G1511	1003	1834	VERBECK HOUSING	2.00
FD0395	K5G1214	1003	1834	VERBECK HOUSING	2.00
FD0397	L9G2392	1003	1835	VERBECK HOUSING	2.00
FD0398	E9G2394	1003	1835	VERBECK HOUSING	2.00
FD0399	2334601008	1005	1838	VERBECK HOUSING	38.00
FD0400	2334601011	1005	1838	VERBECK HOUSING	39.00
FD0401	2334601012	1005	1838	VERBECK HOUSING	38.00
FD0402	2334601010	1005	1839	VERBECK HOUSING	38.00
FD0403	2334601009	1006	1839	VERBECK HOUSING AREA	38.00
FD0404	2334601007	1006	1839	VERBECK HOUSING AREA	38.00
FD0377	E9G2402	1013	822	VERBECK HOUSING AREA	2.00
FD0378	E9G2403	1013	822	VERBECK HOUSING AREA	2.00
FD0379	87A343520	1013	822	VERBECK HOUSING AREA	2.00
FD0374	L657189	1015	1820	VERBECK HOUSING	2.00
FD0375	C6G7245	1015	1820	VERBECK HOUSING	2.00
FD0376	L6F7191	1015	1820	VERBECK HOUSING	2.00
FD0380	H5G1668	1019	1824	VERBECK HOUSING	2.00
FD0381	H5G1524	1019	1824	VERBECK HOUSING	2.00
FD0382	H5G1543	1019	1824	VERBECK HOUSING AREA	2.00
FD0383	2334602001	1019	3704	VERBECK HOUSING REAR	37.00
FD0384	2334602003	1019	3704	VERBECK HOUSING REAR	37.00

Current Transformer Locations
Fort Devens, MA
(continued)

01/17/92

TEST #	SERIAL NUMBER	NEAR BLDG	POLE	STREET	PCB PPM
FD0385	2334602002	1019	3704	VERBECK HOUSING AREA	34.00
FD0386	J6G7589	1019	1824	VERBECK HOUSING	2.00
FD0523	63A12787	1400	783	CAVITE ST.	65.00
FD0524	63B5655	1400	783	CAVITE ST.	63.00
FD0525	63B5657	1400	783	CAVITE	64.00
FD0526	62AL5238	1400	786	CAVITE	2.00
FD0527	62AL5224	1400	786	CAVITE	2.00
FD0528	62AL6021	1400	786	CAVITE	2.00
FD0529	514482	1400	4272	CAVITE ST.	2.00
FD0530	5J44829	1400	4273	CAVITE	2.00
FD0531	5J35843	1400	4273	CAVITE ST.	2.00
FD0532	321211	1400	4272	CAVITE	2.00
FD0522	346531	1401	776	CAVITE ST.	2.00
FD0727	64AJ7220	1402	4864	SAROTOGA ST	2.00
FD0728	64AK443	1402	4864	SARATOGA ST.	2.00
FD0541	3049646	1407	1915	CAREY REAR	2.00
FD0542	63AK7743	1411	1921	CAREY ST.	2.00
FD0518	641155	1413	968	CAVITE ST.	437.00
FD0510	6372434	1416	2083	DEH COMPOUND	469.00
FD0511	6372432	1416	2083	DEH COMPOUND	474.00
FD0512	6372419	1416	2083	DEH COMPOUND	474.00
FD0726	PSG0525	1420	0	DEH ELECTRIC SHOP STORAGE	2.00
FD0508	P059581YOA	1422	0	CHATTANOOGA DEH YARD	2.00
FD0287	25063	1423	0	D E H BLDG	20.00
FD0288	25065	1423	0	D E H BLDG	20.00
FD0289	25064	1423	0	D E H BLDG	2.00
FD0290	89A400658	1423	0	D E H BLDG	2.00
FD0291	89A400657	1423	0	D E H BLDG	2.00
FD0292	89A400656	1423	0	D E H BLDG	2.00
FD0293	89A423348	1423	0	D E H BLDG	2.00
FD0294	89A423347	1423	0	D E H BLDG	2.00
FD0295	89A354376	1423	0	D E H BLDG	2.00
FD0296	89A354375	1423	0	D E H BLDG	2.00
FD0297	89A354377	1423	0	D E H BLDG	2.00
FD0298	86A461985	1423	0	D E H BLDG	2.00
FD0299	86A461984	1423	0	D E H BLDG	2.00
FD0300	86A461986	1423	0	D E H BLDG	2.00
FD0301	K698725Y72AA	1423	0	D E H BLDG	2.00
FD0302	K698721Y72AA	1423	0	D E H BLDG	2.00
FD0303	K698720Y72AA	1423	0	D E H BLDG	2.00
FD0304	P643729YTD	1423	0	D E H BLDG	2.00
FD0305	P550508YYC	1423	0	D E H BLDG	2.00
FD0306	P691347YWD	1423	0	D E H BLDG	2.00
FD0307	P688563YWD	1423	0	D E H BLDG	2.00
FD0308	P624886YRD	1423	0	D E H BLDG	2.00
FD0309	P643730YTD	1423	0	D E H BLDG	2.00
FD0310	P577246YND	1423	0	D E H BLDG	2.00
FD0311	P684756YWD	1423	0	D E H BLDG	2.00
FD0312	K786044Y72AA	1423	0	D E H BLDG	2.00
FD0313	K786046Y72AA	1423	0	D E H BLDG	2.00
FD0314	NA	1423	0	D E H BLDG	2.00
FD0315	100016N	1423	0	D E H BLDG	2.00
FD0316	100021N	1423	0	D E H BLDG	2.00
FD0317	100019N	1423	0	D E H BLDG	2.00
FD0318	83A351126	1423	0	D E H BLDG	2.00
FD0519	J533946Y70A	1425	770	CAVITE ST.	2.00
FD0520	H651642Y68	1425	770	CAVITE ST.	2.00
FD0521	H650362Y68	1425	770	CAVITE ST.	2.00
FD0509	C55596058P	1426	2081	DEH COMPOUND	63.00
FD0564	1933748	1427	646	DAKOTA & PATTON	2.00

Current Transformer Locations
Fort Devens, MA
(continued)

01/17/92

TEST #	SERIAL NUMBER	NEAR BLDG	POLE	STREET	PCB PPM
FD0565	1933747	1427	646	DAKOTA & PATTON	2.00
FD0566	1933746	1427	646	DAKOTA & PATTON	2.00
FD0503	73AF17903	1435	812	ANTIENTAM ST.	2.00
FD0505	75AG12586	1435	812	ANTIETAM ST.	2.00
FD0506	2769531	1435	2065	ANTIENTAM	2.00
FD0507	6413958	1436	0	ANTIENTAM	441.00
FD0451	C555950	1450	901	BLDG 1450 POLE 901	65.00
FD0450	6414063	1453	904	BLDG 1453 POLE 904	64.00
FD0478	P624195YRD	1454	905	BUENA VISTA	2.00
FD0479	P624196YRD	1454	905	BUENA VISTA	2.00
FD0480	P624194YRD	1454	905	BUENA VISTA	2.00
FD0481	P643726YTD	1456	909	BUENA VISTA	2.00
FD0482	1864939	1456	909	BUENA VISTA	2.00
FD0483	1864927	1456	909	BUENA VISTA	2.00
FD0484	1864943	1456	909	BUENA VISTA	2.00
FD0485	6413944	1456	5095	BUENA VISTA	151.00
FD0486	6413972	1456	5095	BUENA VISTA	146.00
FD0487	6413977	1456	5095	BUENA VISTA	145.00
FD0449	6414039	1460	4826	BLDG 1460 POLE 4826	57.00
FD0455	62211113	1463	4820	DAKOTA & BUENA VISTA	2.00
FD0456	D28030858P	1463	4835	DAKOTA	145.00
FD0457	D28027958P	1463	4835	DAKOTA & BUENA VISTA	141.00
FD0458	D27955758P	1463	4835	DAKOTA & BUENA VISTA	140.00
FD0452	20070	1467	4725	DAKOTA	2.00
FD0453	19870	1467	4725	DAKOTA	2.00
FD0454	M273420YHNA	1467	4725	DAKOTA	2.00
FD0446	K197278Y71AA	1473	3000	ADAMS CIRCLE	2.00
FD0447	K151687Y71AA	1473	3000	ADAMS CIRCLE	2.00
FD0448	K197277Y71AA	1473	3000	ADAMS CIRCLE	2.00
FD0443	6414114	1474	2098	ADAMS CIRCLE	60.00
FD0444	6414017	1474	2098	ADAMS CIRCLE	59.00
FD0445	6414099	1474	2098	ADAMS CIRCLE	64.00
FD0632	73AE5233	1489	631	PATTON-SHOPPETTE	2.00
FD0515	89465	1527	3066	DEH BLVD	2.00
FD0538	2769856	1608	3031	CAREY ST.	19.00
FD0333	TAT83760101	1612	0	CAVITE	2.00
FD0561	J601733Y70AA	1616	826	ANTIETAM	2.00
FD0562	J588382Y470A	1616	826	ANTIETAM	2.00
FD0513	89466	1618	3066	DEH BLVD.	2.00
FD0501	C553172	1622	3055	DEH BLVD.	96.00
FD0514	89467	1627	3066	DEH BLVD.	2.00
FD0490	89A332056	1632	305	ANTIETAM	2.00
FD0502	6671007	1633	3023	ANTIENTAM & COLD HARBOR	111.00
FD0489	1250548	1643	1643	BUENA VISTA	89.00
FD0491	64134971	1646	3046	BUENA VISTA	74.00
FD0492	6413927	1646	3	BUENA VISTA	80.00
FD0493	6414128	1646	3046	BUENA VISTA	90.00
FD0488	6294946	1650	9000	BUENA VISTA	164.00
FD0548	P549984YYC	1659	3043	ANTIETAM & CAREY	2.00
FD0563	J605049Y70AA	1661	826	ANTIETAM	2.00
FD0547	2768083	1669	3040	ANTIETAM	12.00
FD0540	6413965	1672	1889	CAREY ST	393.00
FD0539	6414126	1674	3028	CAREY	391.00
FD0332	A42A123FBO	1687	0	CAVITE	2.00
FD0331	A42A123FBO	1688	0	CAVITE	2.00
FD0328	A42A123FBO	1689	0	CAVITE	2.00
FD0330	A42A123FBO	1691	0	CAVITE	2.00
FD0329	A42A123FBO	1692	0	CAVITE	2.00
FD0516	68J4656	1693	971	CAVITE ST.	47.00
FD0517	6566720	1693	970	CAVITE ROAD	257.00

Current Transformer Locations
Fort Devens, MA
(continued)

01/17/92

TEST #	SERIAL NUMBER	NEAR BLDG	POLE	STREET	PCB PPM
FD0336	C552313	1696	4233	CAVITE	20.00
FD0556	622589116	1696	919	BUENA VISTA & SHORT	2.00
FD0557	22589115	1696	919	BUENA VISTA & SHORT	2.00
FD0558	H718982Y68A	1696	918	BUENA VISTA	2.00
FD0559	H700288Y68A	1696	918	BUENA VISTA	2.00
FD0560	H719984Y68A	1696	918	BUENA VISTA CAVITE	2.00
FD0396	D9C1345	1835	1835	VERBECK HOUSING	2.00
FD0327	A42A123FBO	1960	0	CAVITE	2.00
FD0121	J560826Y70A	2000	199	ROOSEVELT CIR.	2.00
FD0122	J560023Y70A	2000	199	ROOSEVELT CIR.	2.00
FD0123	J623290Y71AA	2000	199	ROOSEVELT CIR.	2.00
FD0324	00360	2001	0	MCARTHUR	26.00
FD0114	D20927657P	2004	1224	EL CANEY	46.00
FD0110	6413962	2005	3110	PARKING LOT	445.00
FD0111	6413957	2005	3110	PARKING LOT	432.00
FD0112	6414142	2005	3110	PARKING LOT	434.00
FD0099	65F9354	2007	296	QUEENSTONE ST	2.00
FD0100	65G14351	2007	296	QUEENSTON ST.	2.00
FD0101	65AJ2448	2007	296	QUEENSTONE ST.	2.00
FD0857	877N521001	2007	0	QUEENSTOWN RD	2.00
FD0102	66G7424	2008	2011	QUEENSTONE ST	2.00
FD0103	L6F7187	2008	2011	QUEENSTONE ST.	2.00
FD0104	G6F7011	2008	2011	QUEENSTONE ST	2.00
FD0105	6413937	2011	1006	PINE ST.	241.00
FD0106	6414047	2011	1006	PINE ST	240.00
FD0107	6952815	2011	1006	PINE ST	174.00
FD0108	6413985	2013	1007	PINE ST.	173.00
FD0109	8001387	2014	1008	PINE ST.	2.00
FD0468	87105329	2017	2012	FEINBERG	2.00
FD0469	871055328	2017	2012	FEINBERG	2.00
FD0470	871055327	2017	2012	FEINBERG	2.00
FD0117	2769554	2020	1006	PINE ST.	2.00
FD0323	L462267T74AA	2021	0	PINE ST.	2.00
FD0127	6287290	2025	3112	ROOSEVELT CIR.	1115.00
FD0055	6414148	2207	411	QUEBEC STREET	71.00
FD0056	3158086	2207	409	QUEBEC ST.	2.00
FD0060	6366714	2210	327	QUEENSTOWN RD	290.00
FD0061	636559	2210	327	QUEENSTOWN RD	174.00
FD0062	6366706	2210	327	QUEENSTOWN RD	227.00
FD0063	2768079	2210	325	QUEENSTOWN RD	10.00
FD0087	6413954	2283	3144	QUEENSTOWN ST.	285.00
FD0088	6413952	2288	3140	QUEBEC ST.	295.00
FD0064	1322051	2290	3153	QUEENSTOWN RD	2.00
FD0043	6414096	2402	420	GIVRY ST.	416.00
FD0054	6413984	2407	426	QUEENSTOWN ST.	235.00
FD0059	311828	2415	3184	GIVRY RD	42.00
FD0042	6413953	2418	3211	GIVRY RD	235.00
FD0057	6414055	2419	3182	GIVRY RD	395.00
FD0058	6413998	2419	3181	GIVRY ROAD	108.00
FD0031	6414107	2422	3214	QUEENSTOWN STREET	548.00
FD0843	6413968	2432	3194	WATER TANK RD	58.00
FD0041	6413963	2433	3009	GIVRY ROAD	2.00
FD0040	6414153	2435	3204	PATTON RD	411.00
FD0053	6414023	2438	3177	PATTON RD.	72.00
FD0047	6414054	2442	3190	POLE 3190 BLDG T2442	80.00
FD0027	6413974	2461	3223	BLDG T2461	537.00
FD0026	6414080	2462	3227	BLDG T2462	347.00
FD0052	24710	2469	3174	GIVRY ST.	2.00
FD0044	K865588473AA	2476	0	WATER TANK RD.	2.00
FD0045	K865587Y73AA	2476	0	WATER TANK RD.	2.00

Current Transformer Locations
Fort Devens, MA
(continued)

01/17/92

TEST #	SERIAL NUMBER	NEAR BLDG	POLE	STREET	PCB PPM
FD0046	K905115Y73AA	2476	0	WATER TANK RD.	2.00
FD0035	6414052	2502	3267	PATTON	250.00
FD0036	6413989	2508	3270	PATTON RD	243.00
FD0037	32622	2514	9013	PATTON ROAD	2.00
FD0038	245216	2514	9013	PATTON RD	2.00
FD0023	PFR95661	2515	0	PATTON ROAD	940.00
FD0024	LTC	2515	0	PATTON ROAD	940.00
FD0025	5979923	2519	0	BLDG T2519	2.00
FD0051	6414048	2527	3272	PATTON RD.	175.00
FD0048	6413969	2535	3256	WATER TANK RD	89.00
FD0842	6414050	2537	3273	WATER TANK RD.	248.00
FD0049	6413981	2538	3257	PATTON RD	87.00
FD0050	6414127	2543	3260	PATTON RD.	435.00
FD0285	3175622	2601	525	LAKE GEORGE	2.00
FD0286	85NJ205002	2613	0	LAKE GEORGE	2.00
FD0350	TAT83940101	2613	0	LAKE GEORGE	2.00
FD0283	275271	2623	515	LAKE GEORGE	2.00
FD0284	6414071	2624	3316	LAKE GEORGE	292.00
FD0281	6414034	2640	3323	BARBARA	253.00
FD0282	6414147	2644	511	LAKE GEORGE	402.00
FD0236	64AB6662	2651	3302	JACKSON ST.	2.00
FD0231	6414115	2662	3328	GEORGE ST.	293.00
FD0230	M364875YKNA	2668	506	GEORGE STREET	2.00
FD0232	6414079	2675	3332	GEORGE ST.	2.00
FD0181	6414105	2679	502	LAKE GEORGE ST.	429.00
FD0338	P177143	2680	0	LAKE GEORGE	2.00
FD0233	J609803Y71AA	2687	3305	JACKSON ST.	2.00
FD0234	J609807Y71AA	2687	3305	JACKSON ST.	2.00
FD0235	J606482Y70AA	2687	3305	JACKSON ST.	2.00
FD0182	6414150	2728	500	LAKE GEORGE ST.	432.00
FD0337	65E3834	2729	0	GIVRY	406.00
FD0226	6413945	2730	397	GIVRY ST.	356.00
FD0227	6413999	2730	397	GIVRY ST.	362.00
FD0228	6414006	2730	397	GIVRY ST.	362.00
FD0229	6413983	2732	442	JACKSON ST.	548.00
FD0225	P600879YPD	2735	405	GIVRY STREET	2.00
FD0801	M123963	3411	0	LOVELL	2.00
FD0802	88JF172113	3411	0	LOVELL	2.00
FD0219	P233045YNB	3413	1857	LOVELL STREET	2.00
FD0039	30283	3514	9013	PATTON RD	2.00
FD0571	C490291	3523	3523	DAKOTA COMMISSARY	117.00
FD0459	6414045	3528	3379	BLDG T3528 POLE 3379	460.00
FD0572	C524868	3532	3532	DAKOTA COMMISSARY	195.00
FD0573	C524867	3532	3532	DAKOTA COMMISSARY	183.00
FD0460	6414116	3538	3380	DAKOTA ST.	395.00
FD0463	6413996	3541	3375	DAKOTA	344.00
FD0461	6414143	3546	1234	DAKOTA & CAHEY	428.00
FD0464	6414065	3546	0	CAHEY ST.	416.00
FD0462	6414001	3550	1238	DAKOTA	420.00
FD0356	C553174	3572	1230	EL CANEY	89.00
FD0474	642764382	3574	2014	FEINBERG	2.00
FD0475	642744382	3574	2014	FEINBERG	2.00
FD0476	642754382	3574	2014	FEINBERG	2.00
FD0477	6414022	3574	3374	FEINBERG	257.00
FD0357	P060034YOA	3577	3391	EL CANEY	2.00
FD0358	P060029YOA	3577	3391	BLDG 3577	2.00
FD0359	P060031YOA	3577	3391	EL CANEY	2.00
FD0355	P003447	3578	0	DAKOTA STREET	2.00
FD0113	6827731	3582	195	MC ARTHUR ST	134.00
FD0465	K702497Y72AA	3586	4720	FEINBERG	2.00

Current Transformer Locations
Fort Devens, MA
(continued)

01/17/92

TEST #	SERIAL NUMBER	NEAR BLDG	POLE	STREET	PCB PPM
FD0466	K702496Y72AA	3586	4720	FEINBERG	2.00
FD0467	K688661Y72A	3586	4720	FEINBERG	2.00
FD0471	N062979YCSA	3587	2013	FEINBERG	2.00
FD0472	M980417YMRA	3587	2013	FEINBERG	2.00
FD0473	N062978YCSA	3587	2013	FEINBERG	2.00
FD0354	6414139	3596	3355	T3596	450.00
FD0351	6413982	3597	185	CORNER OF ELM & MCARTHUR	360.00
FD0352	189571L	3597	3388	CORNER OF ELM & MCARTHUR	2.00
FD0020	656925	3602	1540	QUEENSTOWN ST.	227.00
FD0003	811116718	3605	548	PATTON ROAD	2.00
FD0004	811116719	3605	548	PATTON ROAD	2.00
FD0005	811116720	3605	548	PATTON ROAD	2.00
FD0006	2769571	3605	549	PATTON ROAD	2.00
FD0018	6414154	3609	3422	QUEENSTOWN STREET	546.00
FD0001	66256	3613	484	JACKSON ROAD	2.00
FD0002	63AK5447	3613	482	JACKSON ROAD	2.00
FD0016	5951687	3613	3420	QUEENSTOWN ROAD	1096.00
FD0017	821028566	3620	3432	QUEENSTOWN ROAD	2.00
FD0007	6702306	3622	3459	PATTON ROAD	70.00
FD0008	P649105YTD	3624	340	QUEESNSOWN	2.00
FD0009	25772	3624	341	QUEENSTOWN	2.00
FD0010	25771	3624	341	QUEENSTOWN	2.00
FD0011	25773	3624	341	QUEENSTOWN	2.00
FD0021	70B11472	3628	0	PATTON STREET	2.00
FD0022	3344617	3628	21	PATTON STREET	2.00
FD0637	C242238	3630	4862	PATTON WATER	134.00
FD0638	C242239	3630	4862	PATTON WATER	118.00
FD0639	C424391	3630	4862	PATTON WATER	113.00
FD0015	6414112	3655	3448	HOSP. YARD QUEENSTOWN	278.00
FD0012	G960766	3657	3463	QUEENSTOWN	366.00
FD0013	7670064	3657	3463	QUEENSTOWN	283.00
FD0014	7671845	3657	3463	QUEENSTOWN STREET	316.00
FD0019	N856984YMX	3659	2004	MIRROR LAKE ROAD	2.00
FD0633	P643728YTD	3660	4201	MAGAZINE AREA	2.00
FD0635	66251	3660	4186	MAGAZINE AREA PATTON RD	2.00
FD0636	66253	3660	4186	MAGAZINE AREA PATTON	2.00
FD0570	N856144YMX	3701	0	DAKOTA	2.00
FD0600	P524974YXC	3704	0	DAKOTA ST NATIONAL GUARD	2.00
FD0601	P549986YYC	3704	0	DAKOTA ST. NATIONAL GUARD	2.00
FD0602	P317867-YVB	3704	0	DAKOTA ST	2.00
FD0733	89A431232	3706	0	NATIONAL GUARD AREA	2.00
FD0599	6559513	3708	4466	DAKOTA ST NATIONAL GUARD	453.00
FD0567	63344614	3711	669	DAKOTA	2.00
FD0568	66265	3711	669	DAKOTA	2.00
FD0569	66270	3711	669	DAKOTA	2.00
FD0746	D62022957Y	3712	0	BARNUM RD COMMISSARY	2.00
FD0747	D620230	3712	0	BARNUM RD COMMISSARY	2.00
FD0748	D215966	3712	0	BARNUM RD COMMISSARY	557.00
FD0574	2768090	3713	3505	DAKOTA ST	2.00
FD0575	6414146	3713	3505	DAKOTA ST	438.00
FD0576	6413964	3713	3505	DAKOTA ST.	453.00
FD0737	3080166	3713	0	BARNUM RD	39.00
FD0738	3080169	3713	0	BARNUM RD	36.00
FD0739	3080171	3713	0	BARNUM RD	33.00
FD0740	3080094	3713	0	BARNUM RD	36.00
FD0741	3080165	3713	0	BARNUM RD	35.00
FD0742	3080160	3713	0	BARNUM RD	34.00
FD0743	4231277	3713	0	BARNUM RD COMMISSARY	107.00
FD0744	3408A2	3713	0	BARNUM RD COMMISSARY	23.00
FD0745	3408A1	3713	0	BARNUM RD COMMISSARY	22.00

Current Transformer Locations
Fort Devens, MA
(continued)

01/17/92

TEST #	SERIAL NUMBER	NEAR BLDG	POLE	STREET	PCB PPM
FD0594	6414125	3752	3494	DAKOTA ST. NATIONAL GUARD	549.00
FD0730	N856982YMX	3753	3495	NATIONAL GUARD	2.00
FD0581	6413928	3757	686	DAKOTA STREET	339.00
FD0582	6414003	3757	686	DAKOTA ST	337.00
FD0583	6414133	3757	686	DAKOTA	2.00
FD0578	6880430	3758	499	DAKOTA	2.00
FD0579	6414064	3758	499	DAKOTA	202.00
FD0580	6880452	3758	499	DAKOTA	2.00
FD0732	M337176YJNA	3759	0	BARNUM ROAD	2.00
FD0595	NO-NAMEPLATE	3768	4457	DAKOTA NATIONAL GUARD	2.00
FD0596	L823196YDLA	3768	4457	DAKOTA ST NATIONAL GUARD	2.00
FD0597	L861755YDLA	3768	4457	DAKOTA ST NATIONAL GUARD	2.00
FD0598	6414095	3768	4462	DAKOTA ST NATIONAL GUARD	570.00
FD0591	63AG279	3769	4483	DAKOTA NATIONAL GAURD	2.00
FD0592	63AG1151	3769	4483	DAKOTA ST. NATIONAL GUARD	2.00
FD0593	63AG3247	3769	4483	DAKOTA ST. NATIONAL GUARD	2.00
FD0734	L316128Y74AA	3770	4488	GROVE POND WELL	2.00
FD0735	129	3770	4488	GROVE POND WELL	2.00
FD0736	L316127Y74AA	3770	4488	GROVE POND WELL	2.00
FD0584	N652833	3775	0	DAKOTA ST.	2.00
FD0586	N652834	3775	0	DAKOTA ST.	2.00
FD0585	N652832	3776	0	DAKOTA	2.00
FD0848	C70815556P	3800	3673	AIRFIELD	24.00
FD0849	6372446	3806	3675	AIRFIELD	100.00
FD0854	C223755	3815	3621	AIRFIELD	64.00
FD0855	C221564	3815	3621	AIRFIELD	59.00
FD0856	C223751	3815	3621	AIR FIELD	65.00
FD0845	120074N	3819	3672	AIR FIELD	2.00
FD0846	120073N	3819	3672	AIRFIELD	2.00
FD0847	120075N	3819	3672	AIRFIELD	2.00
FD0850	130078N	3820	3820	AIRFIELD	2.00
FD0768	B053812	3821	0	AIRFIELD	2.00
FD0769	B053811	3821	0	AIRFIELD	2.00
FD0770	A75781	3821	0	AIRFIELD	2.00
FD0771	C566158	3821	0	AIRFIELD	388.00
FD0772	C566838	3821	0	AIRFIELD	375.00
FD0773	C566831	3821	0	AIRFIELD	388.00
FD0759	27018	3822	3668	AIRFIELD	2.00
FD0760	75508	3822	3668	AIRFIELD	2.00
FD0761	27083	3822	3668	AIRFIELD	2.00
FD0762	170081N	3822	0	AIRFIELD	33.00
FD0763	170062N	3822	0	AIRFIELD	34.00
FD0764	170064N	3822	0	AIRFIELD	34.00
FD0765	88A041186	3822	0	AIRFIELD	2.00
FD0766	88A0411187	3822	0	AIRFIELD	2.00
FD0767	185	3822	0	AIRFIELD	2.00
FD0851	E37796961P	3839	3679	AIR FIELD	368.00
FD0852	E3797261P	3839	3679	AIRFIELD	368.00
FD0853	E377967061P	3839	3679	AIRFIELD	372.00
FD0731	P506020TNE	6177	0	ANTIETAM	2.00

APPENDIX E

PHASE I RADON TESTING RESULTS

FORT DEVENS RADON REDUCTION PROGRAM TESTING RESULTS

1. We have began receiving the radon sampling results for class one, family housing units, on Fort Devens. This report contains the list of Housing Units which are at or above the Environmental Protection Agency, EPA, action level of 4 pCi/L of air. The list has been separated into categories to correspond with the time frame mitigation chart listed in chapter 11 or AR 200-1. The radon concentration as measured in pCi/L of air is for a one year period. The following mitigation chart is presented.

RADON CONCENTRATION (pCi/L)	MITIGATION REQUIRED WITHIN
Greater than 200	1 month or move occupants
200-20	6 months
20-8	1-4 years
8-4	5 years
4 or less	No action required

(Note) No measurement was detected above 11 pCi/L to date.

2. The following are units which tested between 20 and 8 pCi/L.

UNITS	AVG. RADON (pCi/L)
1. 43 Walnut "B"	8.3
2. 44 Walnut "B"	9.9
3. 580 Maple	8.0
4. 845A Birch	10.0
5. 49 Walnut "B"	10.4
6. 841A Birch	9.7
7. 41 Walnut	9.1
8. 845B Birch	8.4

3. The following are units which tested between 8 and 4 pCi/L.

UNITS	AVG. RADON (pCi/L)
1. 720F Shilow	4.0
2. 776A Shilow	4.1
3. 777A Shilow	5.9
4. 777B Shilow	4.7
5. 777D Shilow	6.1
6. 52 Elm	6.2
7. 548A Locust	5.0
8. 866B Birch	4.3
9. 854A Birch	5.9
10. 850A Birch	6.4

11.	871B Birch	6.5
12.	825A Birch	6.2
13.	863B Birch	4.7
14.	840A Birch	5.9
15.	888A Birch	5.7
16.	46 Walnut	7.9
17.	766E Salerno	6.0
18.	104 Buena Vista "B"	4.3
19.	126 Buena Vista "B"	7.3
20.	762A Salerno	4.4
21.	769A Salerno	4.0
22.	547B Locust	6.3
23.	864A Birch	4.2
24.	871A Birch	4.6
25.	846A Birch	7.6
26.	567 Spruce	5.7
27.	833D Birch	4.1
28.	726D Salerno	5.9
29.	123 Buena Vista "B"	5.7
30.	125 Buena Vista "B"	5.6
31.	830A Birch	6.1
32.	312 Birch	7.5
33.	833A Birch	6.0
34.	535B Oak	5.6
35.	540B Oak	5.1
36.	543B Oak	4.0
37.	536A Oak	5.8
38.	777C Shilow	4.8
39.	72 Elm	5.6
40.	56 Walnut	7.3
41.	62 Walnut	7.3
42.	42 Walnut "B"	7.1
43.	933C Shirley	4.9
44.	77 Elm	4.1
45.	52 Walnut	4.1
46.	65A Elm	4.4
47.	50 Walnut	5.9
48.	57 Walnut "B"	4.8
49.	63 Walnut "B"	4.1
50.	722A Salerno	5.5
51.	841B Birch	4.5
52.	401B Davad	5.9
53.	860A Birch	5.2
54.	834A Birch	6.2
55.	870A Birch	4.7
56.	53 Walnut	5.7
57.	68B Walnut	5.0
58.	870B Birch	7.5
59.	871A Birch	5.4
60.	763C Salerno	4.8
61.	540A Oak	5.5
62.	843A Birch	7.0
63.	T-27 Willard Farm "B"	7.7

4. Total samples taken to date of Family Housing Units is 1220, results received to date 1140. Total number of units above action level of 4 pCi/L of air is 71. Present range is 10.4 to 0.1, action range is 10.4 to 4.0.
Note: "B" is basement.

PHASE I

APPENDIX F

LEAD PAINT IN HOUSING UNITS AT FORT DEVENS

Appendix F.1	Memorandum for All Family Housing Residents
Appendix F.2	Excerpt from Draft Report on the Fort Devens Lead-Based Paint Risk Assessment Study

APPENDIX F.1

MEMORANDUM FOR ALL FAMILY HOUSING RESIDENTS

DEPARTMENT OF THE ARMY
HEADQUARTERS FORT DEVENS
FORT DEVENS, MASSACHUSETTS

01433-5000

REPLY TO
ATTENTION OF

AFZD-IC

10 June 1991

MEMORANDUM FOR ALL FAMILY HOUSING RESIDENTS

SUBJECT: Lead Paint Awareness and Testing Program

1. Fort Devens, like every other community in the country, has, in the past, used lead-based paint in maintaining their facilities. Even though lead paint products have not been used on post since the mid 1970's, we know there is the possibility that lead paint could still exist, i.e., on window trim and doors.

2. For this reason, Fort Devens is going to take the following steps to ensure the health and safety of the housing community.

a. Parents of children age six and under will be asked, on a voluntary basis, to bring their children in for blood lead testing.

b. A 100 percent walk-through risk analysis inspection of all quarters to determine the paint condition and potential for exposure will be performed. This procedure will take approximately 30 minutes.

c. All Family Child Care homes, and a randomly selected small group of other homes, will be tested to detect any lead paint surfaces. This procedure will take approximately 3 hours.

Note: Results of these tests will help establish the basis for developing a plan for future action.

3. After these tests are conducted the Directorate of Engineering and Housing, in coordination with health and safety activities, will take the appropriate actions to contain, or remove, any lead paint that presents a safety hazard to occupants.

4. The attached guide entitled, "What You Can Do To Protect Your Family Against Possible Lead Poisoning," (Enclosure) provides you with important information about the lead paint issue. Military housing is normally a low risk potential, due to the continued upkeep and monitoring of paint products used.

5. We encourage the parents of children six years and younger to bring their children to the Combat Support Battalion Dining Facility, Building 665, anytime between the hours of 0800-1600 from 17 to 28 June for the blood lead testing. Concerned parents of children older than six may also participate, but our goal is to test all those under the age of six.

AFZD-IC
SUBJECT: Lead Paint Awareness and Testing Program

6. Our concern in dealing with this issue is not to alarm you but to assure that we are taking every precaution necessary to ensure the safety and good health of everyone in our community. The walk-through inspection for all family housing areas and the actual testing of quarters providing child care are follow-on measures which will require longer lead time to accomplish. For this reason, I strongly encourage 100 percent participation in the blood sampling program, since this is the most immediate action we can take to determine if children in family quarters have been exposed to lead.

Encl

RICHARD W. HOOVER
COL, EN
Installation Commander

WHAT YOU CAN DO TO PROTECT YOUR FAMILY AGAINST POSSIBLE LEAD POISONING

CURRENT SITUATION:

The quarters on Fort Devens have been painted with non-lead paint since early 1977. It has been shown that some quarters on post prior to the ban on the use of lead based paint in quarters did receive some lead based paint. At the present time areas found that might contain lead paint are the window sills, interior/exterior doors, base boards, and small frame areas around doors/windows. No lead has been found in the wall, ceiling, or floor paint.

The reason for the localized lead is that some exterior lead based paint in the past was used on the interior as a trim.

The exterior surfaces of the quarters on post have been tested and any quarters found to have lead paint have been cleaned. Lead is still found on some outside porch posts, and sheds. This paint will be removed as detected.

FOLLOW THE MEASURES OUTLINED BELOW AND THERE SHOULD BE NO RISK OF LEAD POISONING FROM THE QUARTERS.

The housing units on post may contain some lead based paint items (window sill, stair treads, door frames, doors, porch posts). Lead is dangerous if lead dusts are inhaled or paint chips are ingested. The family members most at risk are children 6 years old and younger. Low levels of ingested paint can slow a child's normal development and cause learning and behavioral problems. You can help protect your child against lead poisoning by taking the following steps:

HAVE YOUR CHILD TESTED FOR LEAD POISONING

Children with lead poisoning have no signs or symptoms. If they complain, it may be about general things such as headaches or stomach aches.

Because there are no signs or symptoms you must have your child tested for lead poisoning on a regular basis. A simple blood test to detect lead poisoning is available and may be taken at the blood lead testing session mentioned in the attached letter.

HELP YOUR CHILD AVOID LEAD IN PAINT AND DUST

Keep your child away from peeling paint. Notify Safety or DEH when paint begins to peel.

Wet mop floors and clean window sills and other surfaces to remove dust that may contain lead. Use a cleaner high in phosphates if possible. (i.e. Top Job, Mr. Clean, Lestoil, etc.)

Do not use a conventional vacuum cleaner to clean up paint chips/dust without prior damp mopping with a sponge or mop prior to vacuuming. (Without the damp mopping the particles will go through the vacuum and remain in the quarters.) After damp mopping ring the water down the sink or toilet drain.

Wash children's hands before they eat.

Wash objects that infants and children put frequently in their mouths.

MAKE SURE YOUR CHILD EATS PROPERLY

Make sure your child eats at least three meals a day; children's stomachs absorb more lead when empty.

Give your child foods rich in iron (lean meats, tuna, beans, eggs, greens) which help protect the body against lead.

Give your child foods rich in calcium (milk, cheese), which helps protect the child's bones against lead.

Avoid giving your child fatty foods (fried foods, chips), which allow the body to absorb lead faster.

IF YOU NEED ADDITIONAL INFORMATION CONTACT THE INSTALLATION SAFETY OFFICE AT EXTENSION 796-3971, PREVENTIVE MEDICINE AT EXTENSION 796-2460 OR PEDIATRICS 796-6800.

APPENDIX F.2

EXCERPT FROM DRAFT REPORT ON THE FORT DEVENS LEAD-BASED PAINT RISK ASSESSMENT STUDY

(As Received)

Joe B.
1/16/92

Exerpt from
DRAFT

REPORT ON THE FORT DEVENS LEAD-BASED PAINT RISK ASSESSMENT STUDY

4 NOVEMBER 1991

Report Prepared By: Mark Giangiacomo
Lead-Based Paint Program Manager

LEAD BASED PAINT RISK ASSESSMENT STUDY

DRAFT

BACKGROUND

A lead toxicity risk assessment of 1,723 Family Housing Units on Fort Devens, Massachusetts was conducted under the Lead Based Paint Program by the Directorate of Engineering and Housing in June, July and August of 1991. This assessment was conducted in accordance with the Fort Devens Lead Committee meeting of 24 May 1991. The assessment was managed through the Lead Based Paint Program in coordination with staff from Fort Devens DEH, Post Safety, DPCA, Preventive Medicine and the 363rd Medical Laboratory (ARMY RES)

INTRODUCTION

It is not economically possible to perform Lead-Based Paint inspections and abatement in all of the Family Housing units at one time. The complete Lead-Based Paint inspection project alone could extend over several years. The housing areas need to be ranked in the order in which they will be Lead-Based Paint inspected. The objective of this assessment is to evaluate the potential of exposure to lead based paint in family housing units, assign a relative value to that potential and use that value to plan the order by which the housing units will be Lead-Based Paint inspected.

CHOOSING THE ASSESSMENT METHOD

The guidelines for the assessment method were taken from the HUD "Lead-Based Paint: Interim Guidelines for Hazard Identification and Abatement in Public and Indian Housing." (1991) Sec. 2.3 Setting Priorities for Abatement. The HUD method was chosen for the following reasons:

1. The method considers risk factors associated with the building (housing factors) as well as risk factors associated with the families occupying the building (occupant factors).

Housing Factors include:
* age of the structure
* condition of painted surfaces

Occupant Factors include:
* presence of and number of children
* age of mother
* children with Elevated Blood Level

DRAFT

* General background information on Lead-Based Paint poisoning.
* A review of the questionnaire and the instructions
* Demonstration of the sampling procedures
* A walk through inspection of a vacant unit.

Quality assurance observations and audits of the assessments were made at random and on a daily basis. The observations were followed by critique and an audit of the questionnaires, samples and sample forms. The audits were conducted by the Program Manager or his representative. For additional details of the survey operations refer to appendix E "Detail of Operations ".

BLOOD TESTING PROGRAM

The Preventive Medicine Office initiated a blood testing program targeting children ages 6 and under. The program was strictly voluntary. Under current legal guidance mandatory testing was not authorized. Approximately 250 samples were collected at a two week clinic and additional test data, dating back to 1990, were obtained through Cutler Army Hospital Pediatrics. Together this data accounted for approximately 35% of the children ages 6 and under on Fort Devens. This blood testing is an on going program with a goal of 100 % testing for children ages 6 and under when they undergo their yearly physical.

RISK ASSESSMENT SURVEY RESULTS

The results of the survey show that the potential for exposure to lead are relatively low. Of the units surveyed, 68.6% had a low potential, 31% had a medium potential and 0.4% had a high potential for exposure to lead. Refer to the graph "Distribution of Assessment Values" in appendix D.1.

Since the survey assessment values are relatively low; the order in which housing areas were listed for the Lead-Based Paint inspection program was based on a combination of both ranking by high potential and by medium potential. Refer to appendix D.2 for a List of Housing Areas and Assessed Risk Potentials. Refer to appendix D.3 and D.4 for the Lead-Based Paint Inspection Program Priority System and list.

The results of the survey also indicate that the exterior and interior conditions of family housing units are in good condition with limited amounts of peeling paint. Refer to the table of "Housing Areas based on Exterior and Interior Conditions" in appendix D.4.

The results of paint chip and dust sample analysis indicate that the use of Lead-Based Paint is wide spread with varying levels of lead but no dust samples have been found to contain Hazardous

housing units. The results of this survey have been used to prioritize the housing areas based on potential exposure values. This priority list should be used as a guide for the Lead-Based Paint inspection program. Note that housing units with Elevated Blood Level children and FCC units will have first priority for inspections. Refer to appendix D.2 and D.3.

Phase III of the Lead-Based Paint program should utilize the results of the Lead-Based Paint inspection program to plan the systematic removal of the source of exposure through maintenance and Lead-Based Paint abatement projects.

DRAFT

U. S. Army
Base Closure Preliminary Assessment
Fort Devens
Ayer, MA – December 1991

Figure ES–1a
Property Information Composite

Compiled in 1991 from various sources provided by the U.S. Army Toxic and Hazardous Materials Agency

N

0 meters 500
0 feet 1500

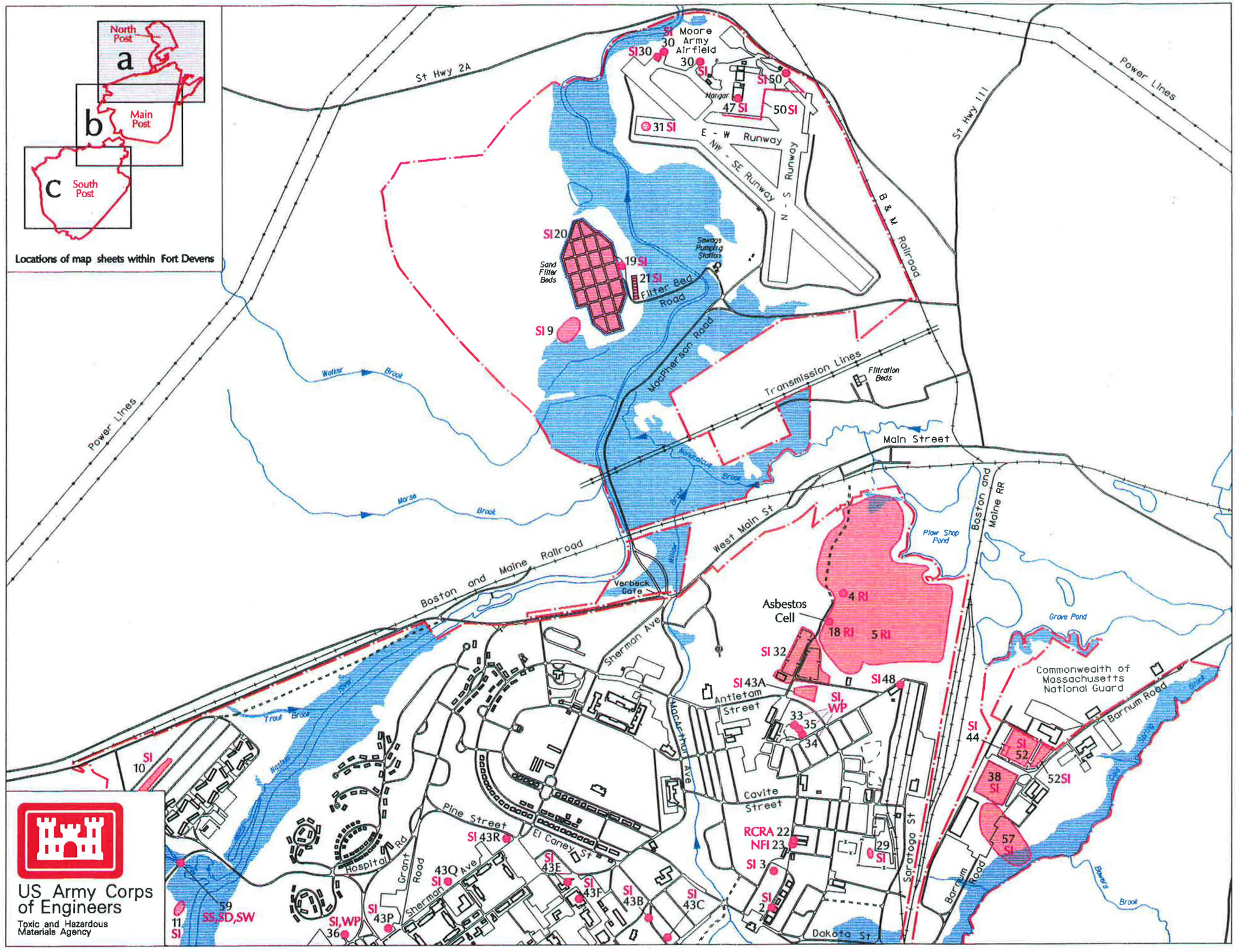

Drainage, Direction of Flow

100-Year Flood Plain

NFI	No Further Investigation Needed At This Time
RCRA	RCRA Closure
RI	Remedial Investigation
SCAN	Magnetometer Scan
SD	Sediment
SI	Site Investigation
SS	Surficial Soil
SW	Surface Water
UXO	Sweep
WP	Wipe

24 AREE Number

AREE

AREE (Approximate)

Installation Boundary
Hydrography
Road/Pavement Edge
Gravel Edge
Railroad
Powerline
Pipeline
Fence
Structure

U. S. Army
Base Closure Preliminary Assessment
Fort Devens
Ayer, MA – December 1991

Figure ES–1b
Property Information Composite

Compiled in 1991 from various sources provided by the U.S. Army Toxic and Hazardous Materials Agency

N

0 meters 500
0 feet 1500

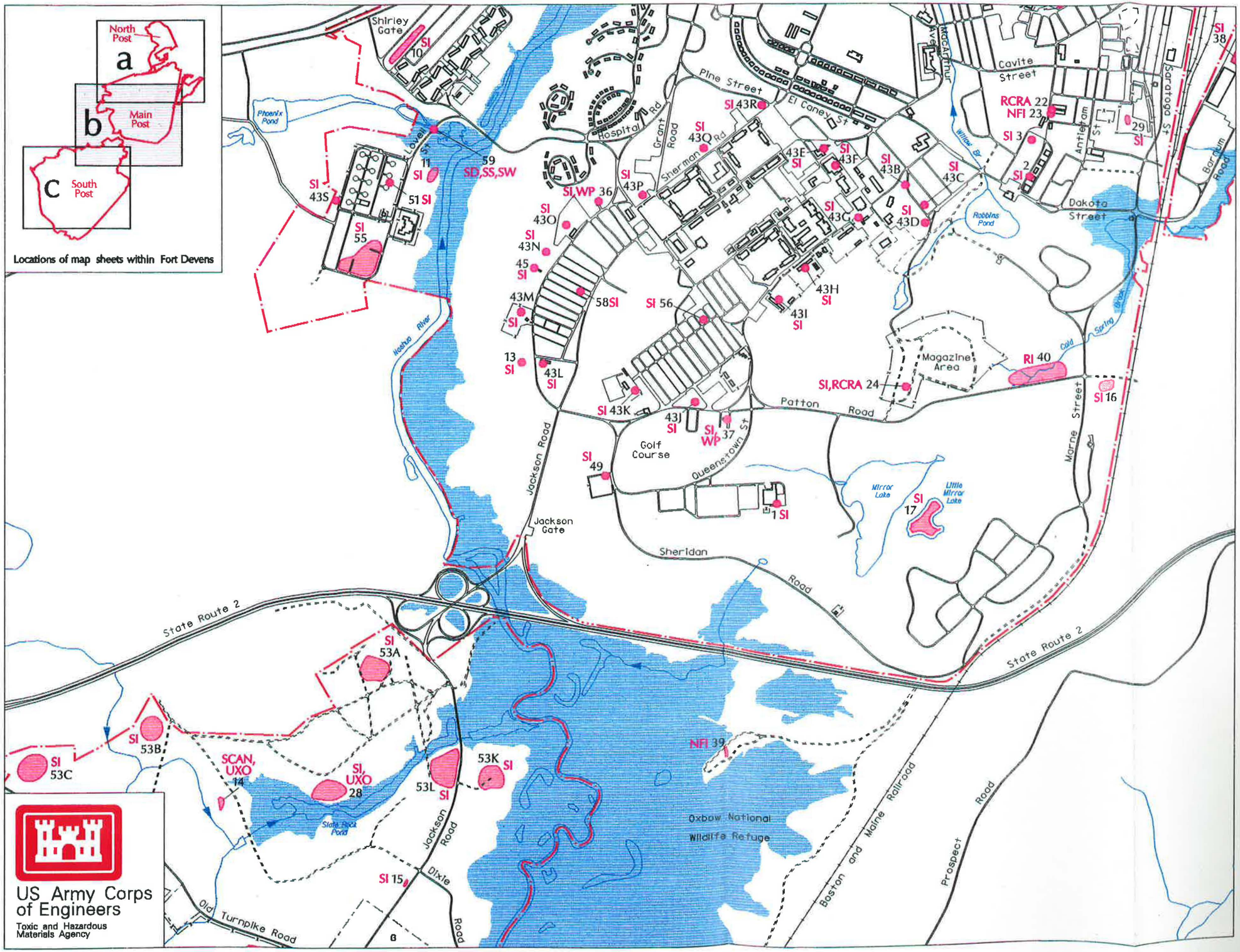

Drainage, Direction of Flow

100-Year Flood Plain

NFI	No Further Investigation Needed At This Time
RCRA	RCRA Closure
RI	Remedial Investigation
SCAN	Magnetometer Scan
SD	Sediment
SI	Site Investigation
SS	Surficial Soil
SW	Surface Water
UXO	Sweep
WP	Wipe

24 AREE Number

AREE

AREE (Approximate)

Installation Boundary
Hydrography
Road/Pavement Edge
Gravel Edge
Railroad
Powerline
Pipeline
Fence
Structure

15-APR-1992

U. S. Army
Base Closure Preliminary Assessment
Fort Devens
Ayer, MA - December 1991

Figure ES–1c Property Information Composite

Compiled in 1991 from various sources provided by the U.S. Army Toxic and Hazardous Materials Agency

N

0 meters 500
0 feet 1500

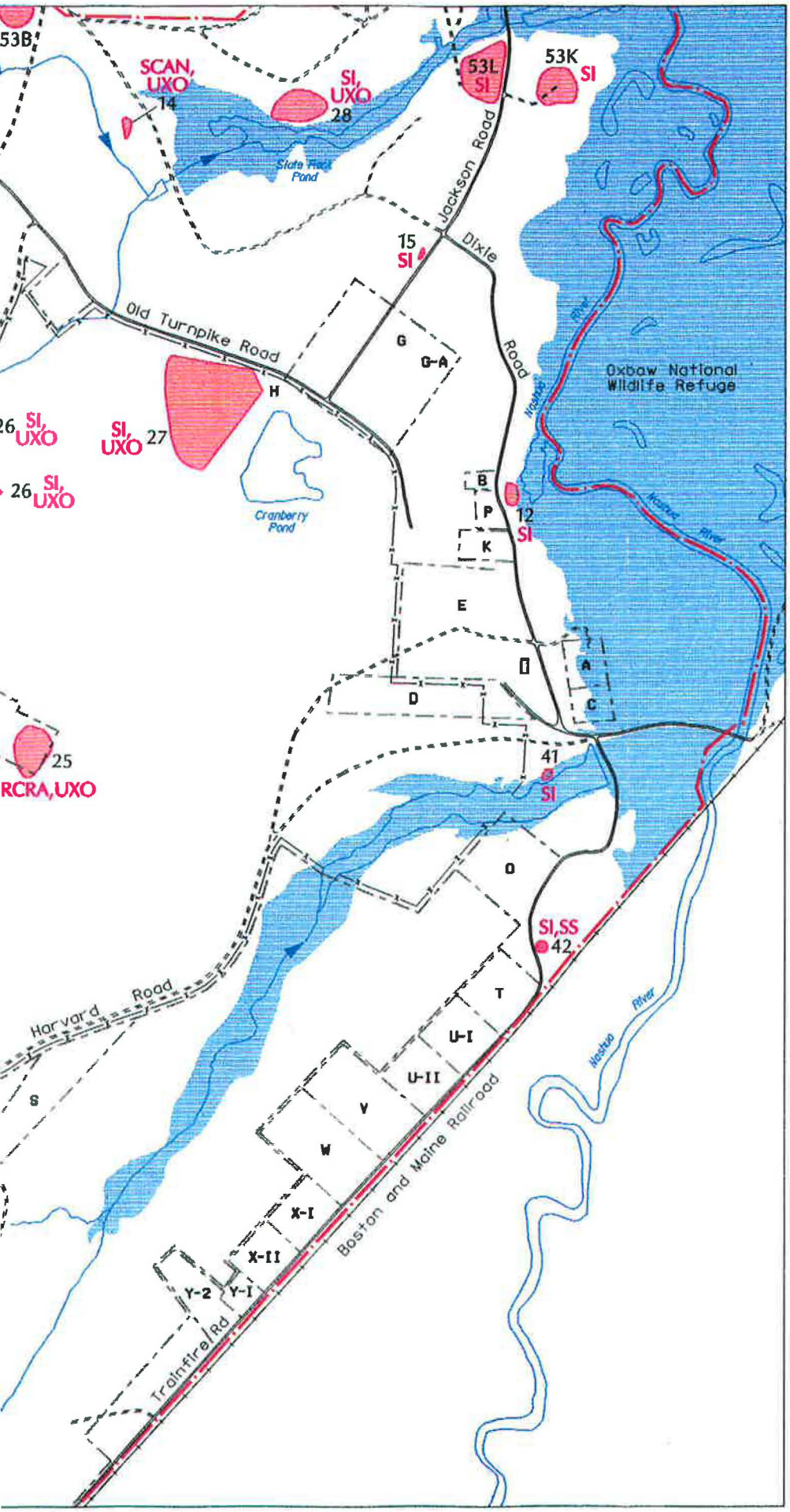

Drainage, Direction of Flow

100-Year Flood Plain

NFI	No Further Investigation Needed At This Time
RCRA	RCRA Closure
RI	Remedial Investigation
SCAN	Magnetometer Scan
SD	Sediment
SI	Site Investigation
SS	Surficial Soil
SW	Surface Water
UXO	Sweep
WP	Wipe

24 AREE Number

AREE

AREE (Approximate)

Installation Boundary
Hydrography
Road/Pavement Edge
Gravel Edge
Railroad
Powerline
Pipeline
Fence
Structure

U. S. Army
Base Closure Preliminary Assessment
Fort Devens
Ayer, MA – December 1991

Figure 2–3
Site Plan Delineating Surface Drainage and Floodplain Boundaries

Compiled in 1991 from various sources provided by the U.S. Army Toxic and Hazardous Materials Agency

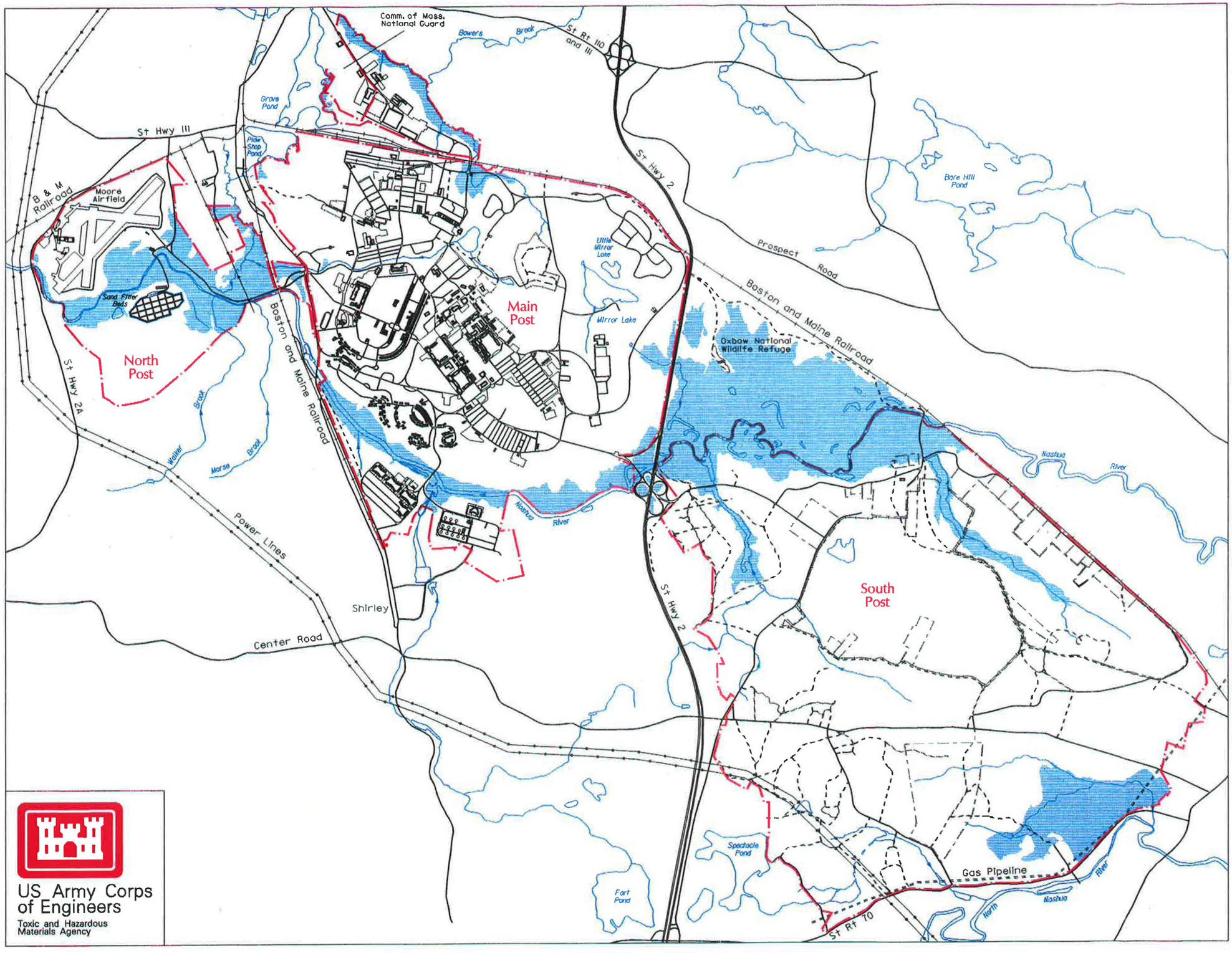

US Army Corps of Engineers
Toxic and Hazardous Materials Agency

U. S. Army
Base Closure Preliminary Assessment
Fort Devens
Ayer, MA - December 1991

Figure 2–4
General Soils Map

Compiled in 1991 from various sources provided by the U.S. Army Toxic and Hazardous Materials Agency

0 meters 500
0 feet 3000

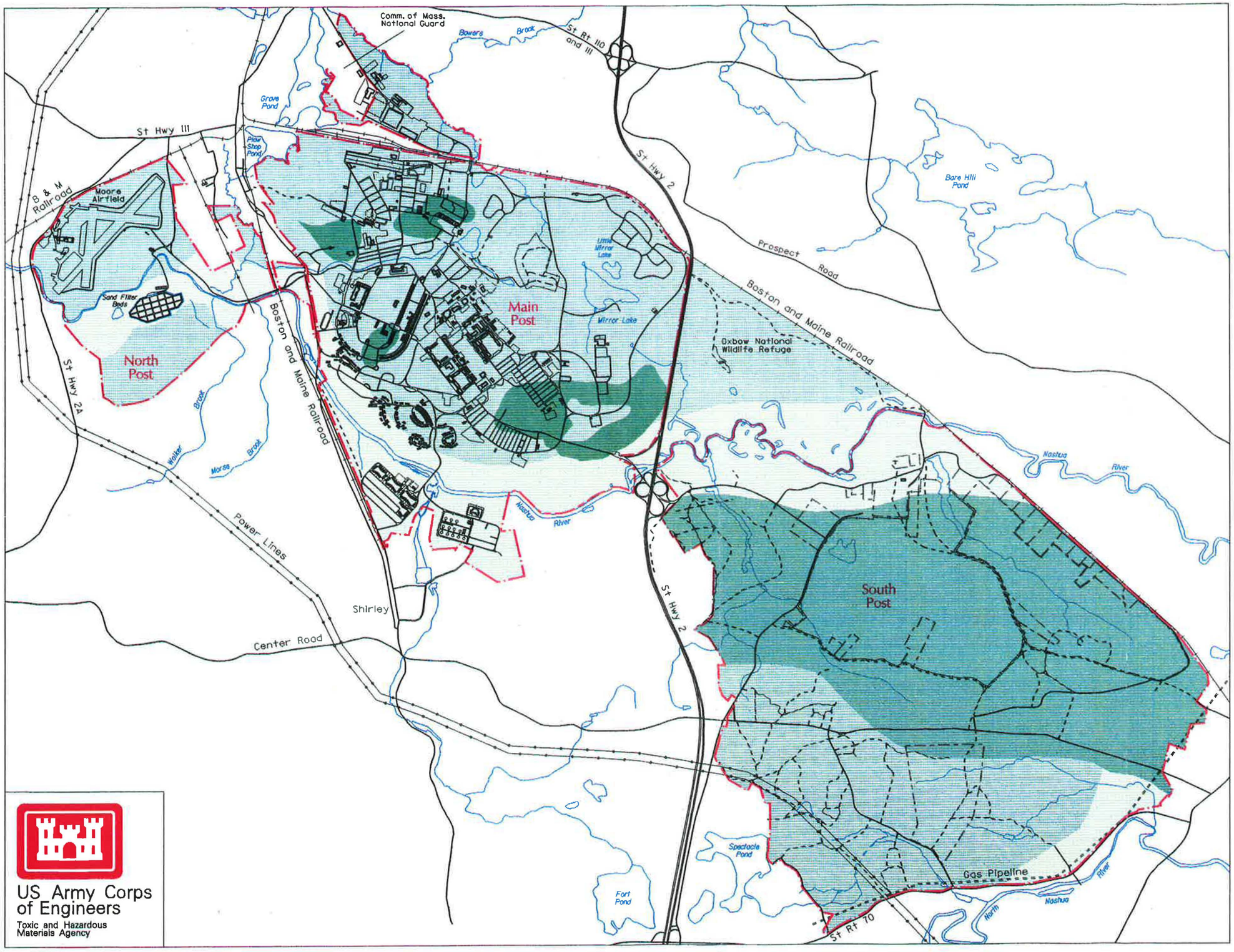

Winooski-Limerick-Saco: Very deep, nearly level soils that are moderately well drained, poorly drained, and very poorly drained; on flood plains

Hinckley-Merrimac-Windsor: Very deep, nearly level to steep soils that are excessively drained and somewhat excessively drained; on outwash plains

Paxton-Woodbridge-Canton: Very deep, nearly level to steep soils that are well drained and moderately well drained; on uplands

Chatfield-Hollis: Moderately deep and shallow, gently sloping to moderately steep soils that are well drained or somewhat excessively drained; on uplands

Installation Boundary
Hydrography
Road/Pavement Edge
Gravel Edge
Railroad
Powerline
Pipeline
Fence
Structure

US Army Corps of Engineers
Toxic and Hazardous Materials Agency

U. S. Army
Base Closure Preliminary Assessment
Fort Devens
Ayer, MA - December 1991

Figure 3–1a
Areas Requiring Environmental Evaluation

Compiled in 1991 from various sources provided by the U.S. Army Toxic and Hazardous Materials Agency

0 meters 500
0 feet 1500

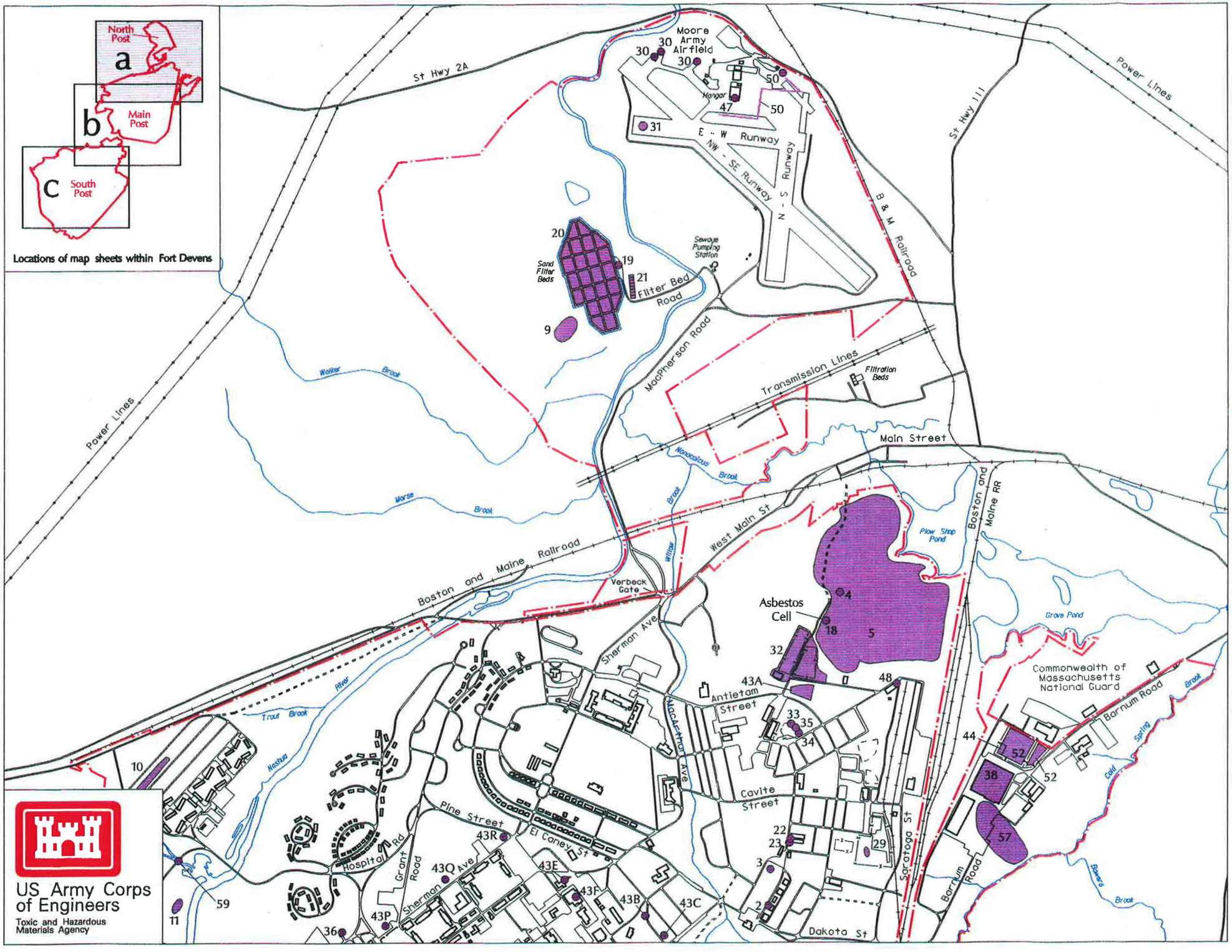

U. S. Army
Base Closure Preliminary Assessment
Fort Devens
Ayer, MA - December 1991

Figure 3–1b
Areas Requiring Environmental Evaluation

Compiled in 1991 from various sources provided by the U.S. Army Toxic and Hazardous Materials Agency

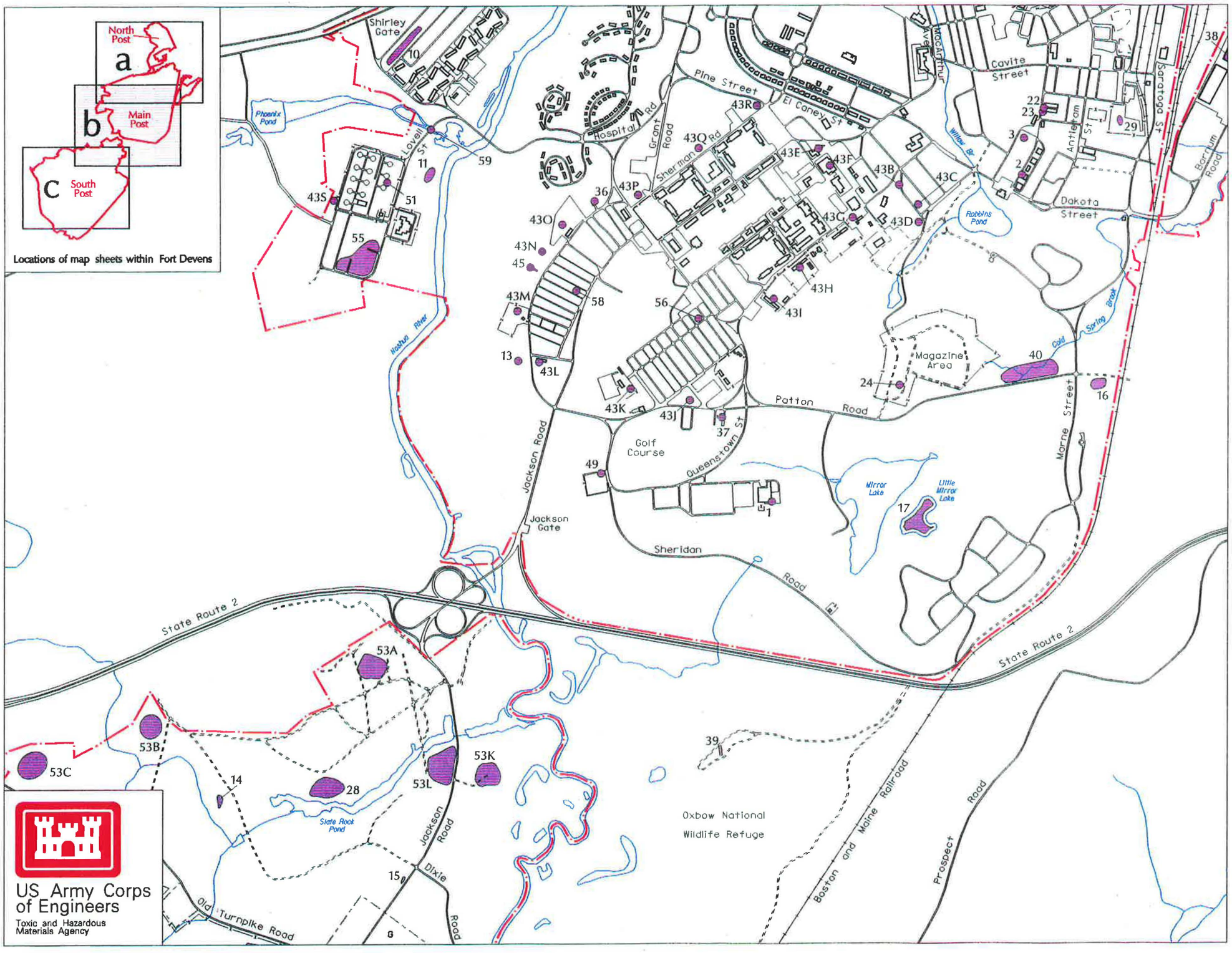

U. S. Army
Base Closure Preliminary Assessment
Fort Devens
Ayer, MA – December 1991

Figure 3–1c
Areas Requiring Environmental Evaluation

Compiled in 1991 from various sources provided by the U.S. Army Toxic and Hazardous Materials Agency

N

0 meters 500
0 feet 1500

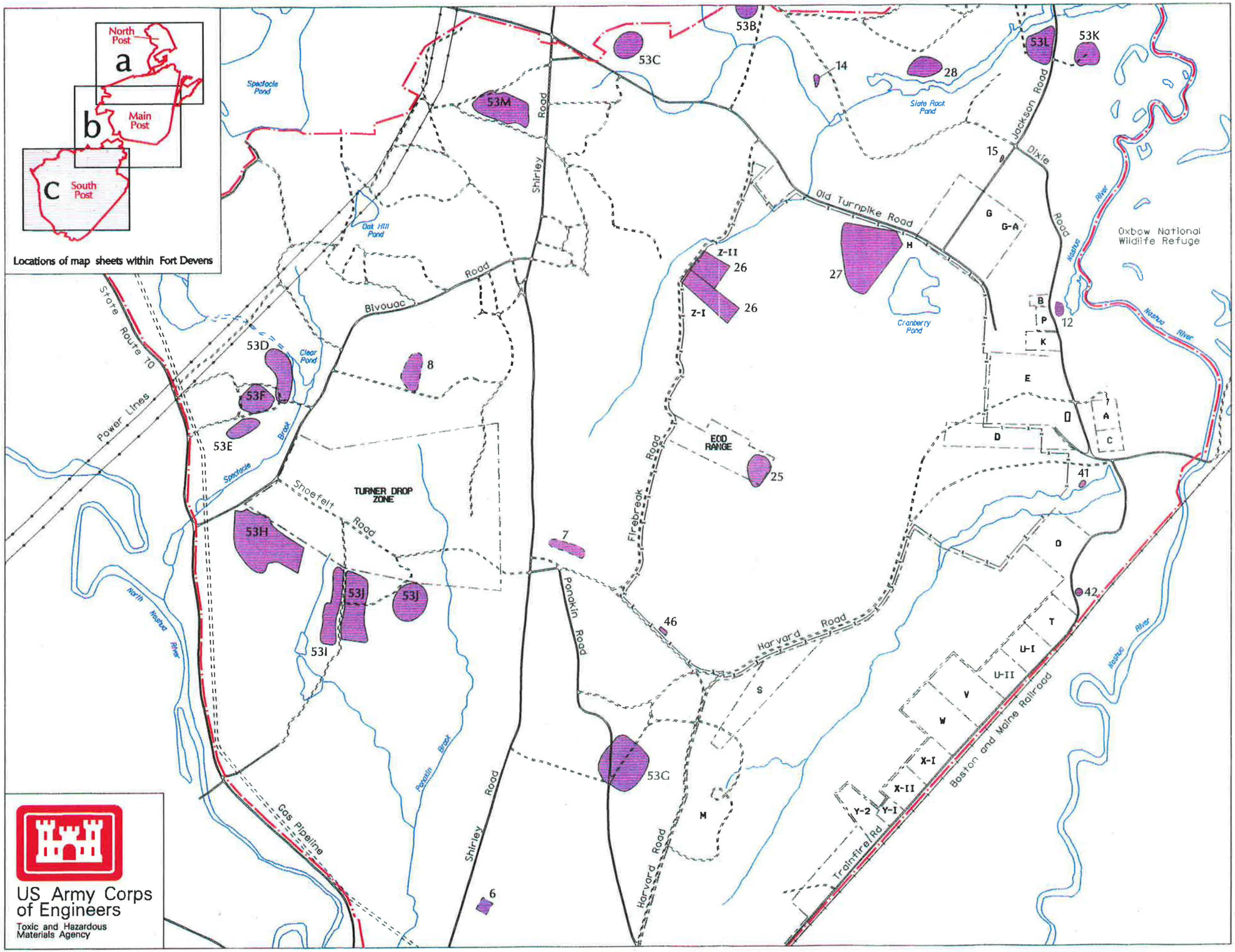

US Army Corps of Engineers
Toxic and Hazardous Materials Agency

24	AREE Number
	AREE
	AREE (Approximate)
	Installation Boundary
	Hydrography
	Road/Pavement Edge
	Gravel Edge
	Railroad
	Powerline
	Pipeline
	Fence
	Structure

U. S. Army
Base Closure Preliminary Assessment
Fort Devens
Ayer, MA – December 1991

Figure 3–7a Maintenance and Waste Accumulation Areas

Compiled in 1991 from various sources provided by the U.S. Army Toxic and Hazardous Materials Agency

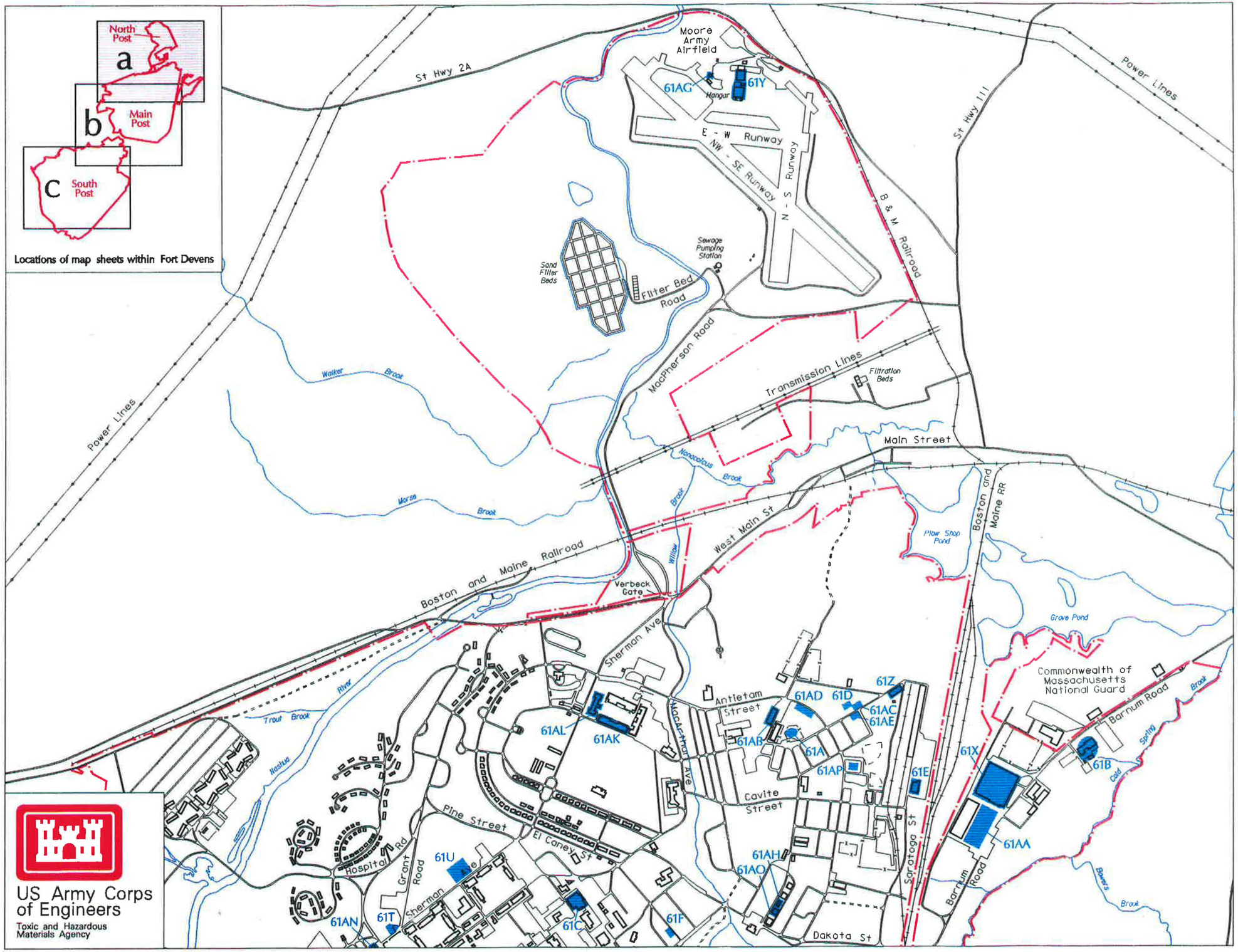

U. S. Army
Base Closure Preliminary Assessment
Fort Devens
Ayer, MA – December 1991

Figure 3–7b Maintenance and Waste Accumulation Areas

Compiled in 1991 from various sources provided by the U.S. Army Toxic and Hazardous Materials Agency

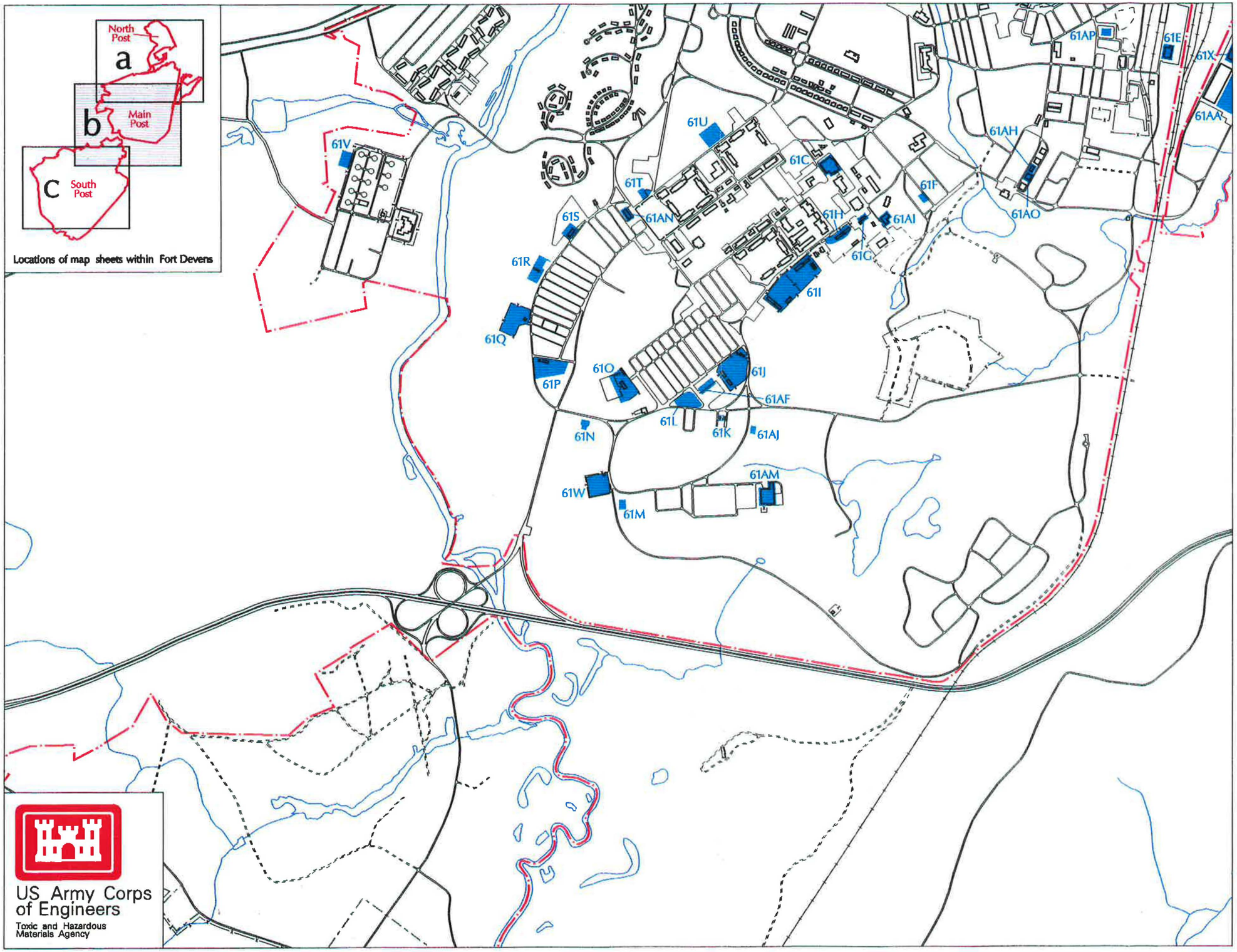

U. S. Army
Base Closure Preliminary Assessment
Fort Devens
Ayer, MA – December 1991

Figure 4–1a
Wellhead Protection Areas

Compiled in 1991 from various sources provided by the U.S. Army Toxic and Hazardous Materials Agency

N

0 meters 500
0 feet 1500

Potable Water Well

Wellhead Protection Area (within 1/2 mile of Potable Water Well)

24 AREE Number

AREE

AREE (Approximate)

Installation Boundary
Hydrography
Road/Pavement Edge
Gravel Edge
Railroad
Powerline
Pipeline
Fence
Structure

U. S. Army
Base Closure Preliminary Assessment
Fort Devens
Ayer, MA – December 1991

Figure 4–1b
Wellhead Protection Areas

Compiled in 1991 from various sources provided by the U.S. Army Toxic and Hazardous Materials Agency

N

0 meters 500
0 feet 1500

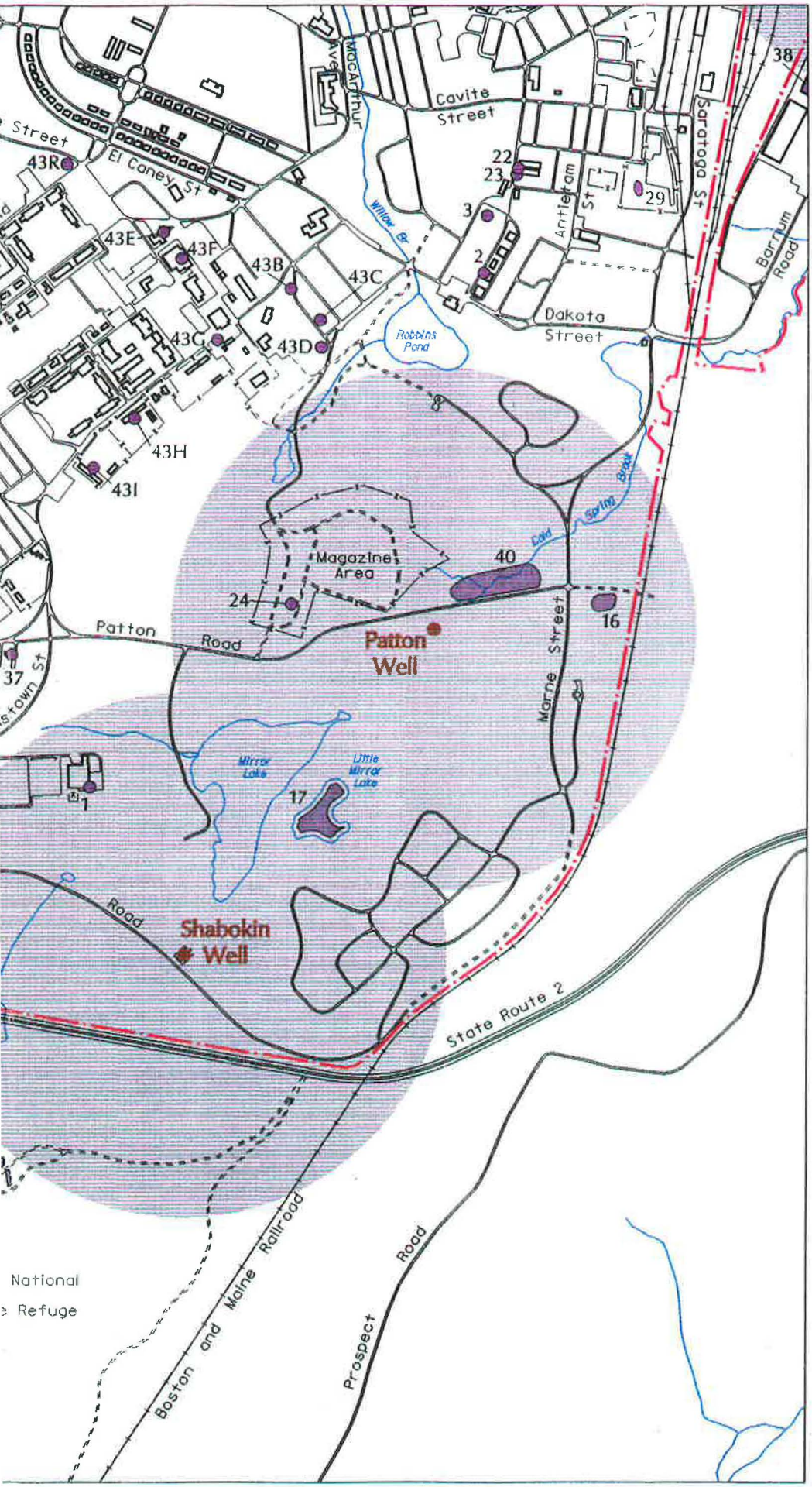

Potable Water Well

Wellhead Protection Area (within 1/2 mile of Potable Water Well)

24 AREE Number

AREE

AREE (Approximate)

Installation Boundary
Hydrography
Road/Pavement Edge
Gravel Edge
Railroad
Powerline
Pipeline
Fence
Structure

U. S. Army
Base Closure Preliminary Assessment
Fort Devens
Ayer, MA - December 1991

Figure 5–1a Recommended Activities and Sampling Locations

Compiled in 1991 from various sources provided by the U.S. Army Toxic and Hazardous Materials Agency

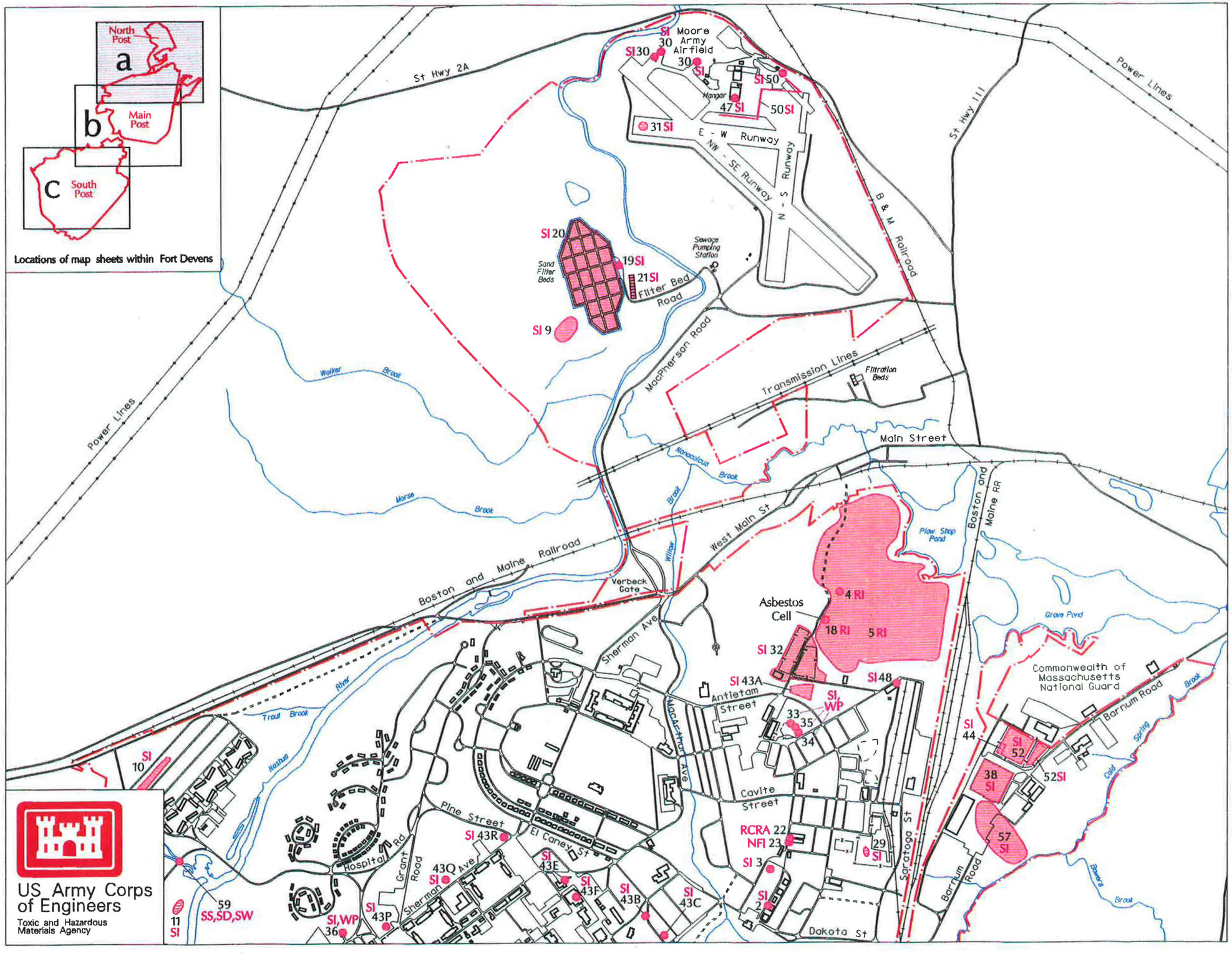

NFI	No Further Investigation Needed At This Time
RCRA	RCRA Closure
RI	Remedial Investigation
SCAN	Magnetometer Scan
SD	Sediment
SI	Site Investigation
SS	Surficial Soil
SW	Surface Water
UXO	Sweep
WP	Wipe

24	AREE Number
	AREE
	AREE (Approximate)
	Installation Boundary
	Hydrography
	Road/Pavement Edge
	Gravel Edge
	Railroad
	Powerline
	Pipeline
	Fence
	Structure

16-APR-1992

U. S. Army
Base Closure Preliminary Assessment
Fort Devens
Ayer, MA - December 1991

Figure 5–1b Recommended Activities and Sampling Locations

Compiled in 1991 from various sources provided by the U.S. Army Toxic and Hazardous Materials Agency

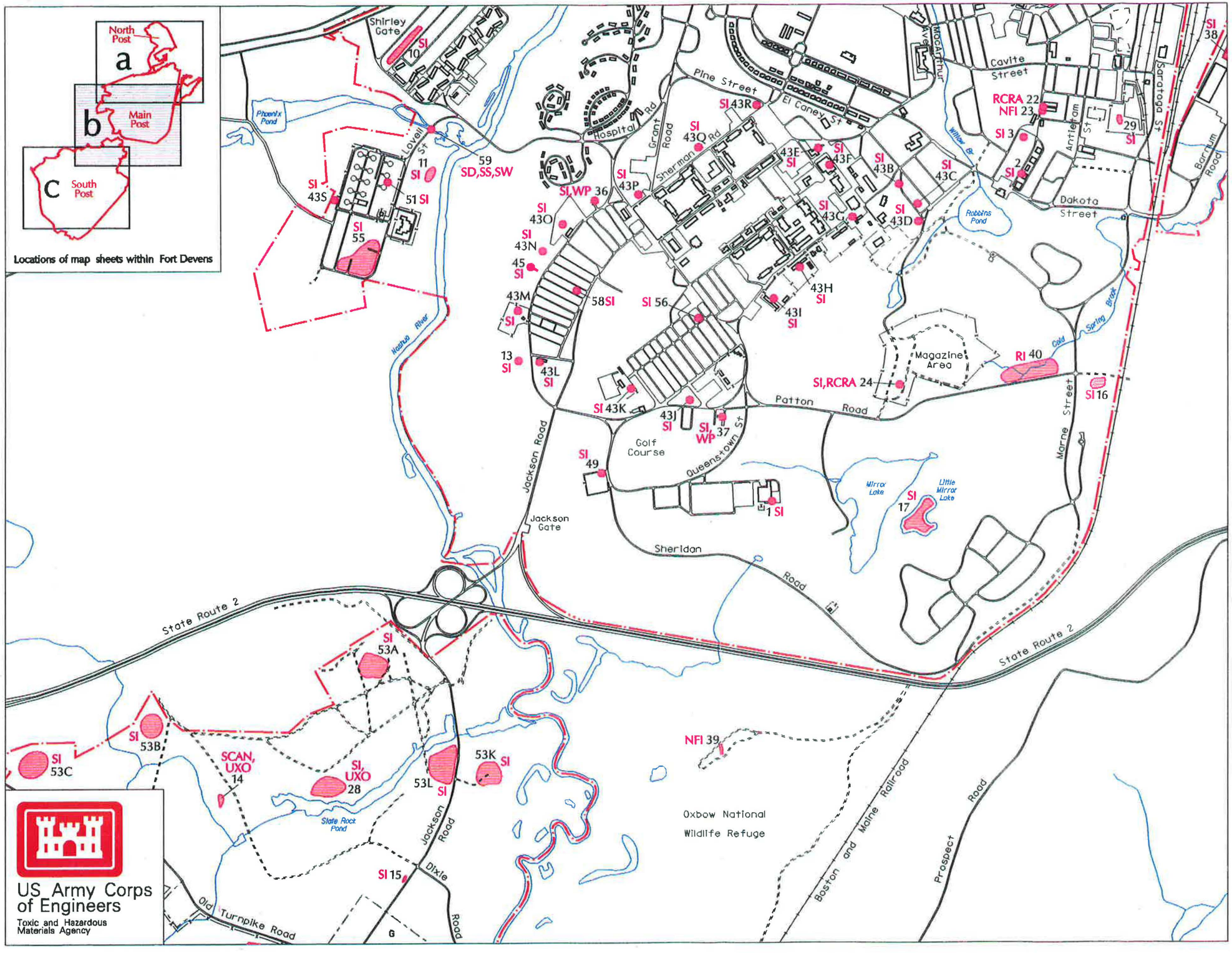

U. S. Army
Base Closure Preliminary Assessment
Fort Devens
Ayer, MA – December 1991

Figure 5–1c Recommended Activities and Sampling Locations

Compiled in 1991 from various sources provided by the U.S. Army Toxic and Hazardous Materials Agency

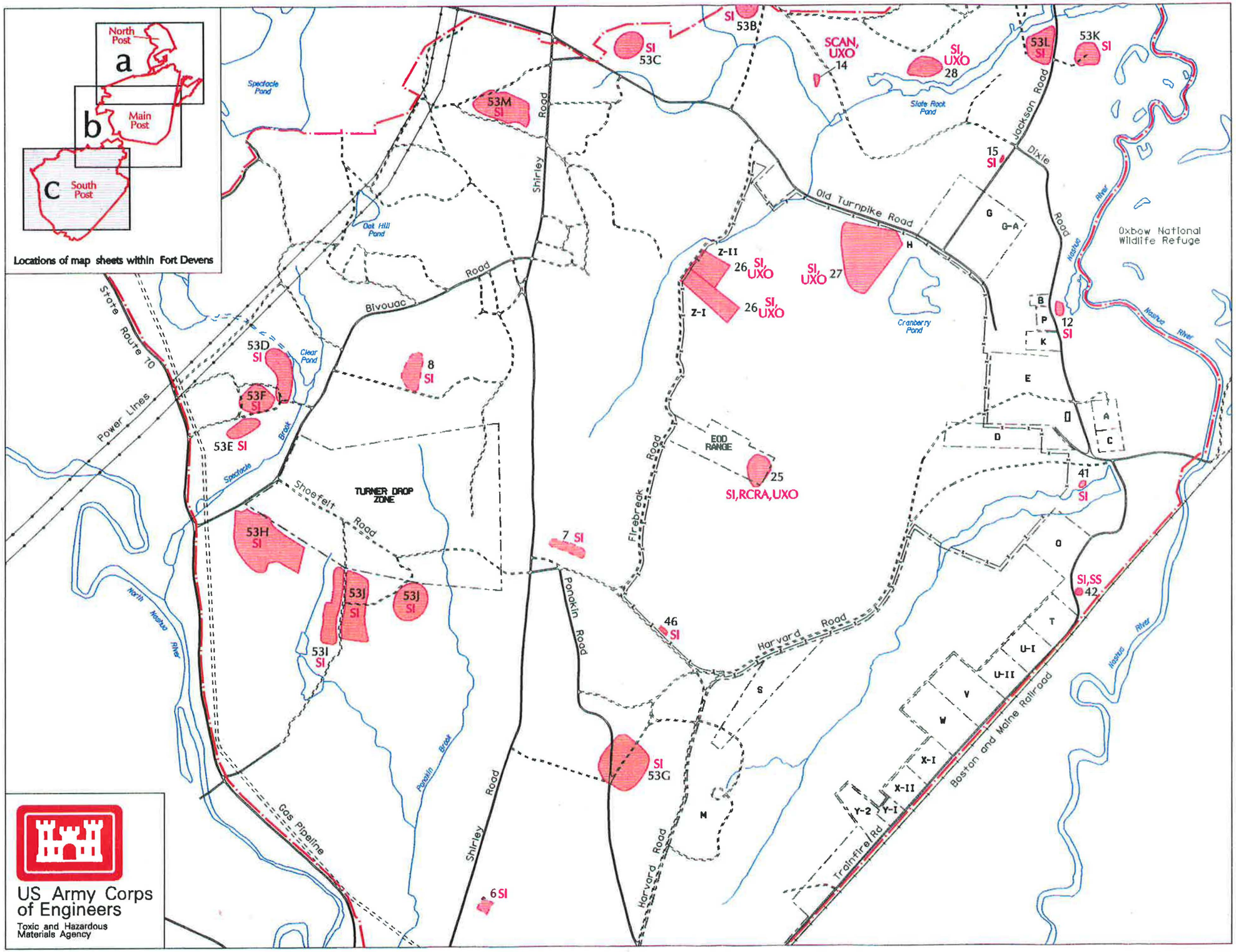

US Army Corps of Engineers
Toxic and Hazardous Materials Agency

NFI	No Further Investigation Needed At This Time
RCRA	RCRA Closure
RI	Remedial Investigation
SCAN	Magnetometer Scan
SD	Sediment
SI	Site Investigation
SS	Surficial Soil
SW	Surface Water
UXO	Sweep
WP	Wipe

24 AREE Number
AREE
AREE (Approximate)
Installation Boundary
Hydrography
Road/Pavement Edge
Gravel Edge
Railroad
Powerline
Pipeline
Fence
Structure

U. S. Army
Base Closure Preliminary Assessment
Fort Devens
Ayer, MA - December 1991

Figure 5–2
Areas with Minimal Potential for Environmental Problems

Compiled in 1991 from various sources provided by the U.S. Army Toxic and Hazardous Materials Agency

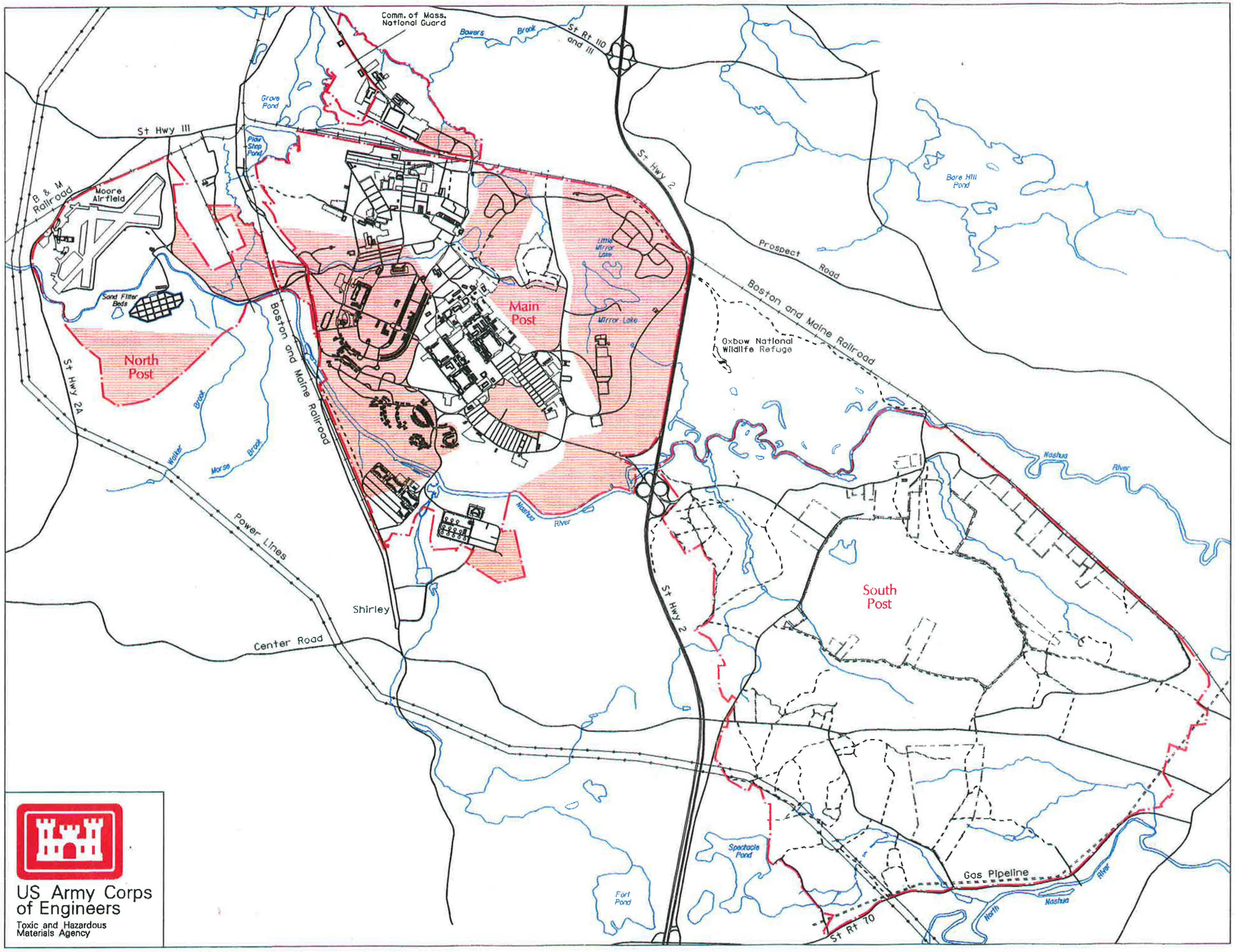

US Army Corps of Engineers
Toxic and Hazardous Materials Agency

Approximate Area with Minimal Potential for Environmental Problems

Installation Boundary
Hydrography
Road/Pavement Edge
Gravel Edge
Railroad
Powerline
Pipeline
Fence
Structure