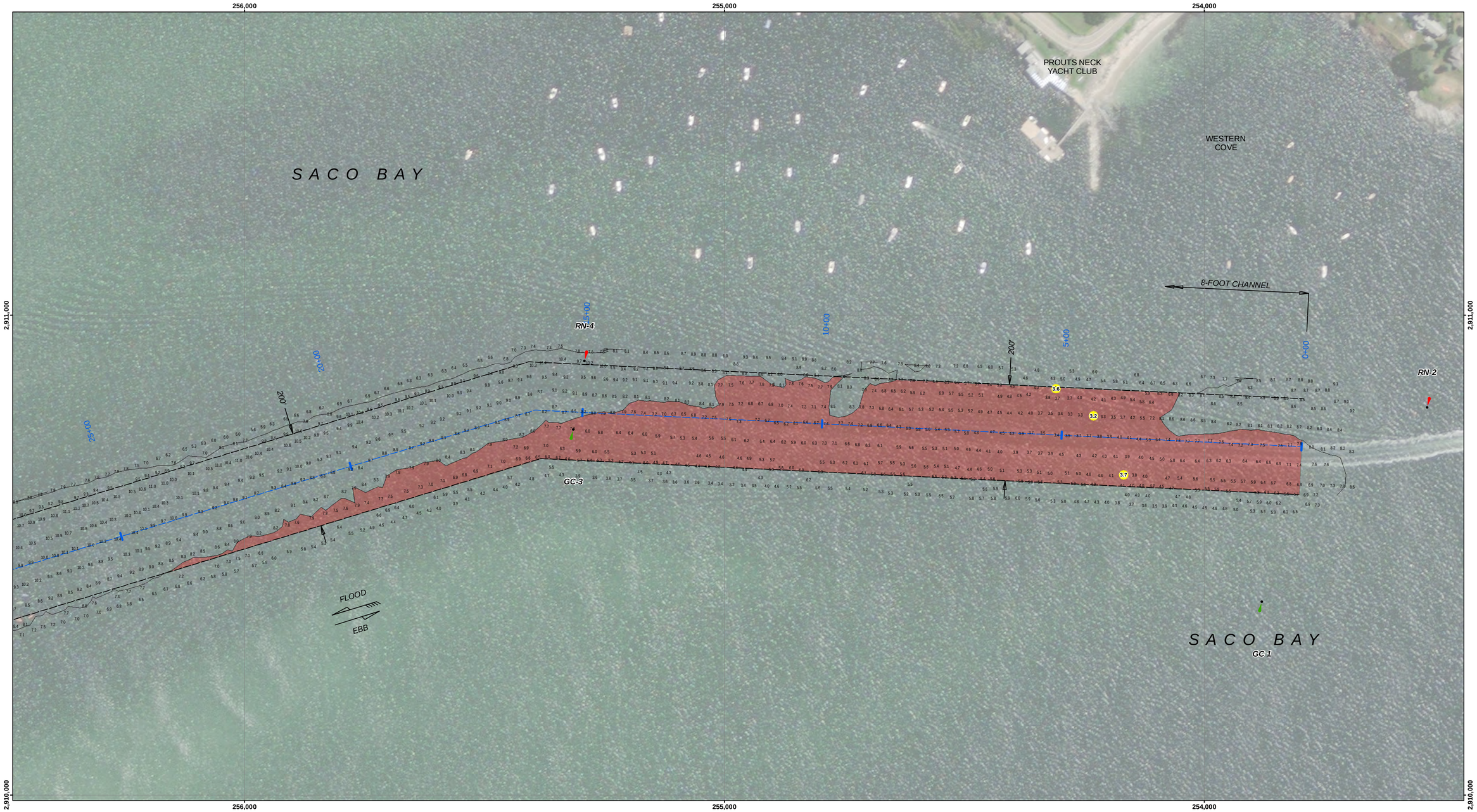

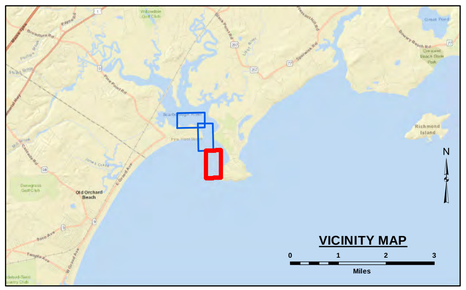

LEGEND

- Federal Navigation Channel
- Cable or Pipeline Area
- Centerline
- Contour Line
- Obstruction Point
- Fixed Navigation Aids
- Red Navigation Buoy
- Green Navigation Buoy
- Shoaling Area
- Shoalest Sounding**

** Shoalest Sounding per Quarter per Reach

GRAPHIC SCALE

1" = 100' 100 0 100 200 Feet

Notes:

Horizontal Datum: Maine West, ME-1802 NAD 83
Distance Units: U.S. Survey Feet
Vertical Datum: MLLW
Depth Units: U.S. Survey Feet
Vessel Name: Popham Beach
Sonar System: ODOM MK 3 (Singlebeam Sonar)
Sounding Frequency: 200 kHz
Survey Method: RTK GPS Tides
GPS_System: Trimble SPS 855 (RTK)
RTK Base Station: BM 8445 B (2002)
Software Used: Hypack
Sounding Sort Distance: 20'
Field Books: R&H 4978
Survey No.: ME_59_SCA_20200123_CS_104
Reference NOAA Chart No.: 13287

The information depicted on these charts represents the results of surveys made on the dates indicated, and can only be considered as indicating the conditions existing at that time.

General Notes

The sounding information shown on this map represents the SHOALEST soundings of those obtained from hydrographic surveys conducted during January 2020. The sounding information depicted on this map represents the results of surveys made on the dates indicated and can only be considered as indicating the conditions existing at that time. The positions of aids to navigation were located during survey operations, are provided for information only and should not be used for navigation. Orthoimagery is from a variety of sources and dates and is intended to portray general characteristics of the shoreline and other features. Temporal changes may have occurred since this dataset was collected and some parts may no longer be an accurate representation of the conditions. The information depicted on this map should NOT be used to determine volumes as volumes are determined from more sounding information than shown.

Project Remarks

None

Water Level Information

Tides were recorded using RTK GPS. The MLLW to NAVD88 corrections for this project range from 4.92 feet to 4.94 feet. These corrections are referenced from NOAA's V-Datum Model Version 3.9, ME/NH/MA region Version 1.3, in the vicinity of Scarborough River, Maine. NAVD88 is above MLLW; therefore the correction should be added to NAVD88 to convert to MLLW. No tide gauges were used on this project.

US Army Corps of Engineers
District: CENAE

Data Boilerplate Liability: The data represents the results of data collection and analysis performed by the US Corps of Engineers Engineers activity and indicates the general existing conditions. As such, it is only valid for its intended use. Content, time and accuracy of the data presented may not be suitable for other purposes of any of the application of this data for other than its intended purpose.

DISCLAIMER
Access Constraints: The United States Government furnishes this map/data/information/product/service "AS IS" without any express understanding that the US Government makes no warranties, expressed or implied concerning the accuracy, completeness, reliability, usability, suitability for any purpose of the above mentioned information and the data furnished. The United States shall be under no liability whatsoever to any person by reason of any use made thereof. These data belong to the Government. Therefore the recipient fully agrees not to represent these data to anyone as other than Government data or to imply that they are the recipe's. Also, these data to others without also transferring this Disclaimer.

U.S. ARMY CORPS OF ENGINEERS
NEW ENGLAND DISTRICT

SUBMITTED BY: William Walker
APPROVED BY: NAE Survey

SURVEYED BY: BJP
CHECKED BY: ZSM
ISSUE DATE: 8/5/2020

MAP DOCUMENT:
ME_59_SCA_20200123_CS_104

SIZE: ANSI D

SCARBOROUGH RIVER
SCARBOROUGH, MAINE
CONDITION SURVEY

6 AND 8-FOOT CHANNELS
6-FOOT ANCHORAGE

File Name: ME_59_SCA_20200123_CS_104

SHEET IDENTIFICATION
Scarborough River

Sheet 1 of 3

Revison Number: 4.1-20191105

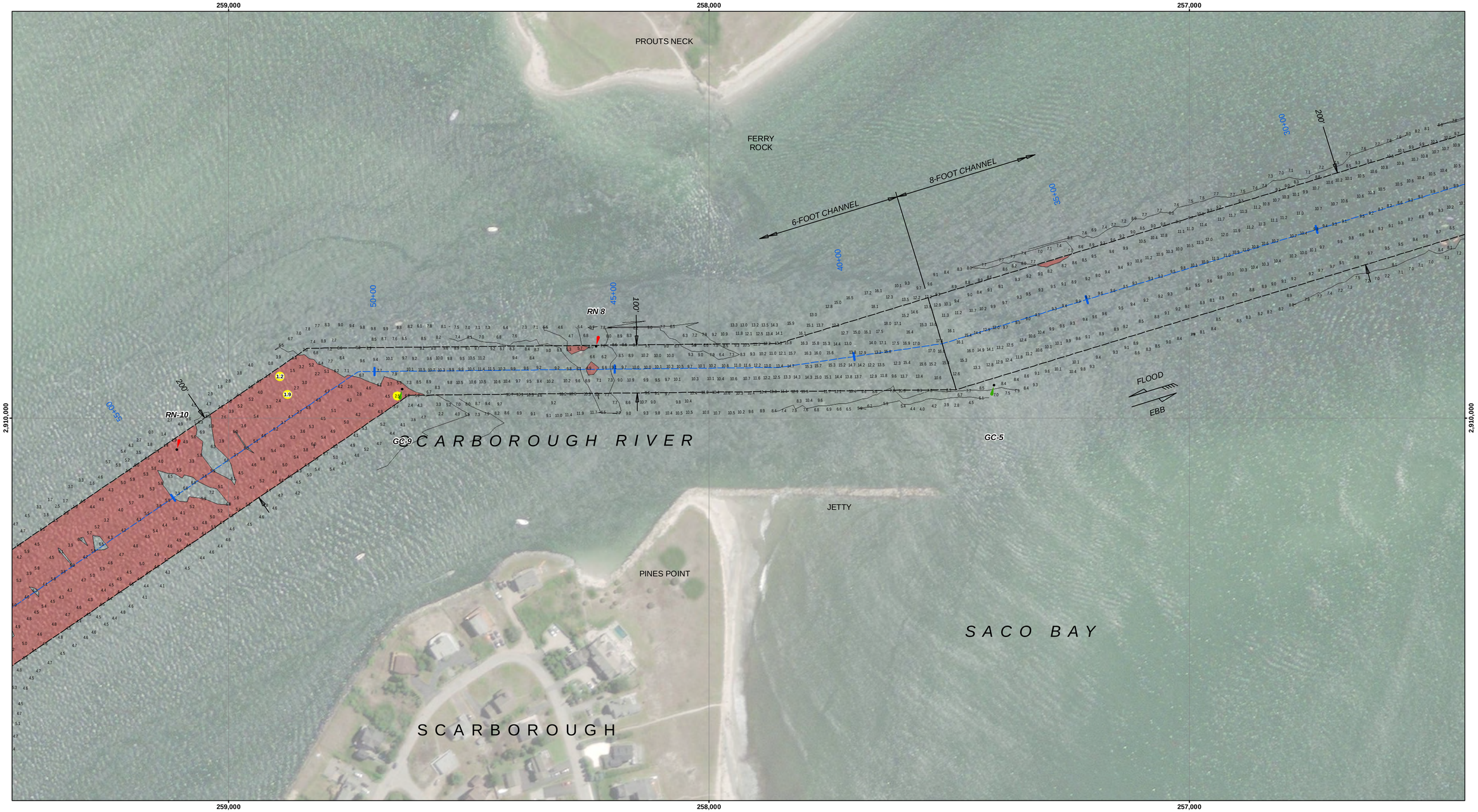

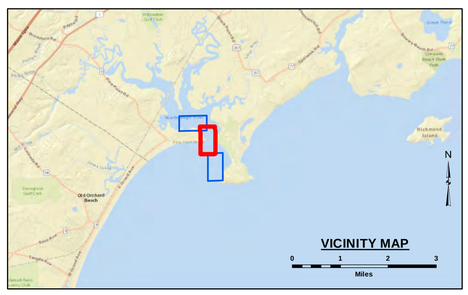

LEGEND

- Federal Navigation Channel
- Cable or Pipeline Area
- Centerline
- Contour Line
- Obstruction Point
- Fixed Navigation Aids
- Red Navigation Buoy
- Green Navigation Buoy
- Shoaling Area
- Shoalest Sounding**

** Shoalest Sounding per Quarter per Reach

GRAPHIC SCALE

1" = 100' 100 0 100 200 Feet

N E S W

Notes:

Horizontal Datum: Maine West, ME-1802 NAD 83
Distance Units: U.S. Survey Feet
Vertical Datum: MLLW
Depth Units: U.S. Survey Feet
Vessel Name: Popham Beach
Sonar System: ODOM MK 3 (Singlebeam Sonar)
Sounding Frequency: 200 kHz
Survey Method: RTK GPS Tides
GPS_System: Trimble SPS 855 (RTK)
RTK Base Station: BM 8445 B (2002)
Software Used: Hypack
Sounding Sort Distance: 20'
Field Books: R&H 4978
Survey No.: ME_59_SCA_20200123_CS_104
Reference NOAA Chart No.: 13287

The information depicted on these charts represents the results of surveys made on the dates indicated, and can only be considered as indicating the conditions existing at that time.

General Notes

The sounding information shown on this map represents the SHOALEST soundings of those obtained from hydrographic surveys conducted during January 2020. The sounding information depicted on this map represents the results of surveys made on the dates indicated and can only be considered as indicating the conditions existing at that time. The positions of aids to navigation were located during survey operations, are provided for information only and should not be used for navigation. Orthoimagery is from a variety of sources and dates and is intended to portray general characteristics of the shoreline and other features. Temporal changes may have occurred since this dataset was collected and some parts may no longer be an accurate representation of the conditions. The information depicted on this map should NOT be used to determine volumes as volumes are determined from more sounding information than shown.

Project Remarks

None

Water Level Information

Tides were recorded using RTK GPS. The MLLW to NAVD88 corrections for this project range from 4.92 feet to 4.94 feet. These corrections are referenced from NOAA's V-Datum Model Version 3.9, ME/NH/MA region Version 1.3, in the vicinity of Scarborough River, Maine. NAVD88 is above MLLW; therefore the correction should be added to NAVD88 to convert to MLLW. No tide gauges were used on this project.

US Army Corps of Engineers
District: CENAE

Data Boilerplate Liability: The data represents the results of data collection and analysis performed by the US Army Corps of Engineers activity and indicates the general existing conditions. As such, it is only valid for its intended use. Content, time and accuracy of the data presented may not be suitable for other uses of any of the application of this data for other than its intended purpose.

DISCLAIMER
Access Constraints: The United States Government furnishes this data without warranties of any kind, either express or implied. It is the responsibility of the recipient to determine the suitability of the information and the data furnished. The United States shall be under no liability to any party for any loss or damage alleged to have resulted from any use of the information or data furnished. These data belong to the Government. Therefore the recipient fully agrees not to represent these data to anyone as other than Government data or to represent any products derived from these data to others without also transferring this Disclaimer.

U.S. ARMY CORPS OF ENGINEERS
NEW ENGLAND DISTRICT

SUBMITTED BY: William Walker
APPROVED BY: NAE Survey

SURVEYED BY: BJF
CHECKED BY: ZSM
ISSUE DATE: 8/5/2020

MAP DOCUMENT: ME_59_SCA_20200123_CS_104
SIZE: ANSI D

SCARBOROUGH RIVER
SCARBOROUGH, MAINE
CONDITION SURVEY

6 AND 8-FOOT CHANNELS
6-FOOT ANCHORAGE

File Name: ME_59_SCA_20200123_CS_104

SHEET IDENTIFICATION
Scarborough River

Sheet 2 of 3

Revison Number: 4.1-20191105

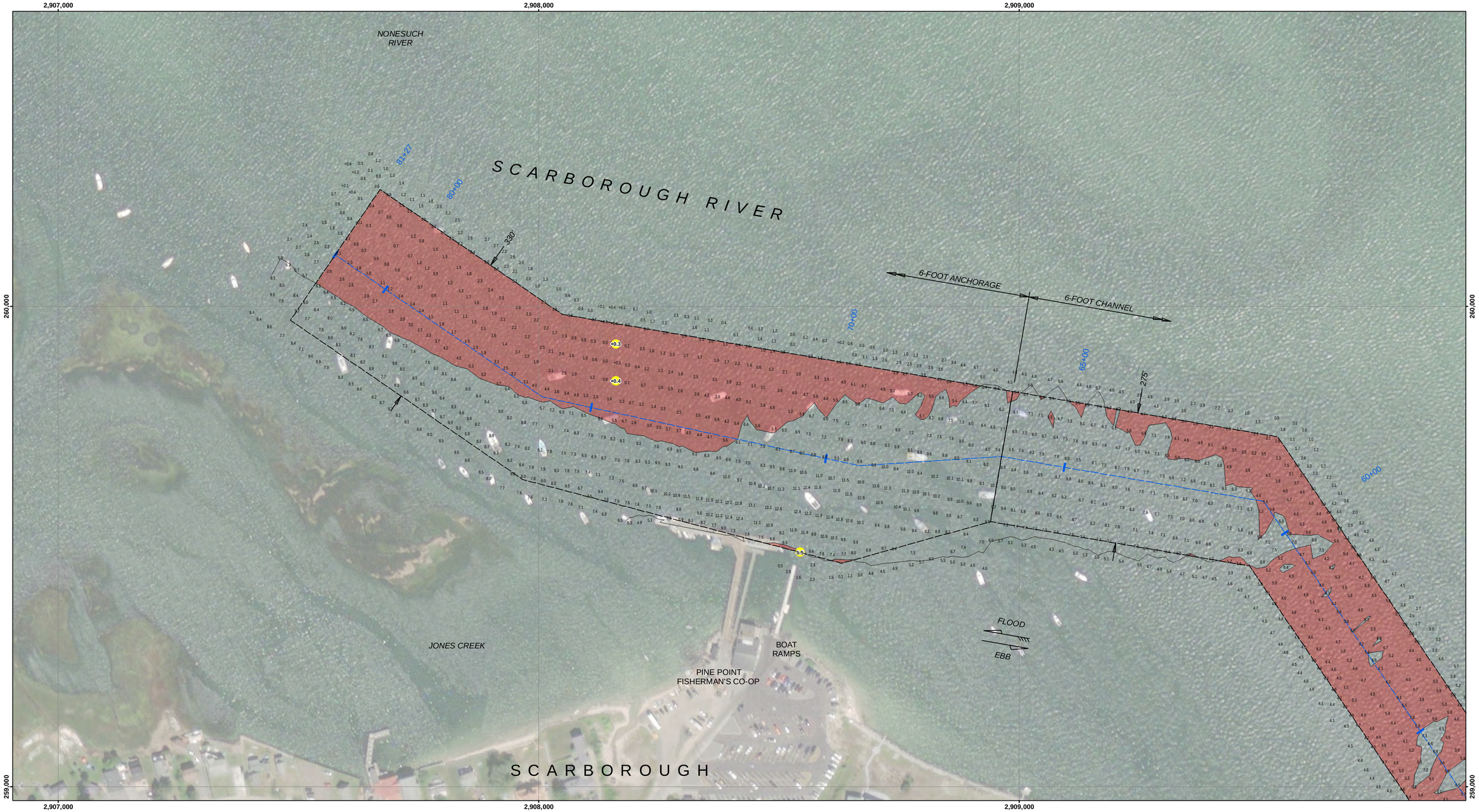

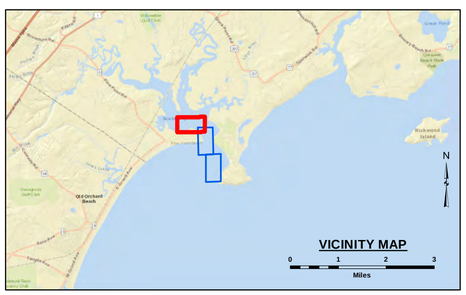

LEGEND

- Federal Navigation Channel
- Cable or Pipeline Area
- Centerline
- Contour Line
- Obstruction Point
- Fixed Navigation Aids
- Red Navigation Buoy
- Green Navigation Buoy
- Shoaling Area
- Shoalest Sounding**

** Shoalest Sounding per Quarter per Reach

GRAPHIC SCALE

1" = 100' 100 0 100 200 Feet

N W E S

Notes:

Horizontal Datum: Maine West, ME-1802 NAD 83
Distance Units: U.S. Survey Feet
Vertical Datum: MLLW
Depth Units: U.S. Survey Feet
Vessel Name: Popham Beach
Sonar System: ODOM MK 3 (Singlebeam Sonar)
Sounding Frequency: 200 kHz
Survey Method: RTK GPS Tides
GPS_System: Trimble SPS 855 (RTK)
RTK Base Station: BM 8445 B (2002)
Software Used: Hypack
Sounding Sort Distance: 20'
Field Books: R&H 4978
Survey No.: ME_59_SCA_20200123_CS_104
Reference NOAA Chart No.: 13287

The information depicted on these charts represents the results of surveys made on the dates indicated, and can only be considered as indicating the conditions existing at that time.

General Notes

The sounding information shown on this map represents the SHOALEST soundings of those obtained from hydrographic surveys conducted during January 2020. The sounding information depicted on this map represents the results of surveys made on the dates indicated and can only be considered as indicating the conditions existing at that time. The positions of aids to navigation were located during survey operations, are provided for information only and should not be used for navigation. Orthoimagery is from a variety of sources and dates and is intended to portray general characteristics of the shoreline and other features. Temporal changes may have occurred since this dataset was collected and some parts may no longer be an accurate representation of the conditions. The information depicted on this map should NOT be used to determine volumes as volumes are determined from more sounding information than shown.

Project Remarks

None

Water Level Information

Tides were recorded using RTK GPS. The MLLW to NAVD88 corrections for this project range from 4.92 feet to 4.94 feet. These corrections are referenced from NOAA's V-Datum Model Version 3.9, ME/NH/MA region Version 1.3, in the vicinity of Scarborough River, Maine. NAVD88 is above MLLW; therefore the correction should be added to NAVD88 to convert to MLLW. No tide gauges were used on this project.

US Army Corps of Engineers
District: CENAE

DISCLAIMER
Access Constraints: The United States Government furnishes this data without warranty, express or implied, and with the express understanding that the US Government makes no warranties, expressed or implied concerning the accuracy, completeness, reliability, or suitability of this data for any purpose. Use of the information and the data furnished: The United States shall be indemnified against any claim of any person or entity based on or made thereof. These data belong to the Government. Therefore the recipient fully agrees not to represent these data to anyone as other than Government data, or to allow others to make use of these data. These data to others without also transferring this Disclaimer.

Data Boilerplate Liability: The data represents the results of data collection activity and indicates the general existing conditions. As such, it is only valid for its intended use. Content, time and accuracy of the data may not be suitable for other purposes. Use of any of the application of this data for other than its intended purpose.

U.S. ARMY CORPS OF ENGINEERS
NEW ENGLAND DISTRICT

SUBMITTED BY: William Walker
APPROVED BY: NAE Survey

SURVEYED BY: BJF
CHECKED BY: ZSM
ISSUE DATE: 8/5/2020

MAP DOCUMENT: ME_59_SCA_20200123_CS_104
SIZE: ANSI D

SCARBOROUGH RIVER
SCARBOROUGH, MAINE
CONDITION SURVEY

6 AND 8-FOOT CHANNELS
6-FOOT ANCHORAGE

File Name: ME_59_SCA_20200123_CS_104

SHEET IDENTIFICATION
Scarborough River

Sheet 3 of 3

Revison Number: 4.1-20191105