3,057,000 333,000 3,058,000 332,000

SOUTH SUGARLOAF ISLAND

ATLANTIC OCEAN

27-FOOT CHANNEL
POPHAM BEACH REACH

25+00 20+00 15+00 10+00 5+00 0+00

500'

3,056,000 333,000 331,000 3,058,000

KENNEBEC RIVER

FLOOD

EBB

CABLE AREA

POND ISLAND

3,056,000 332,000 3,057,000 331,000

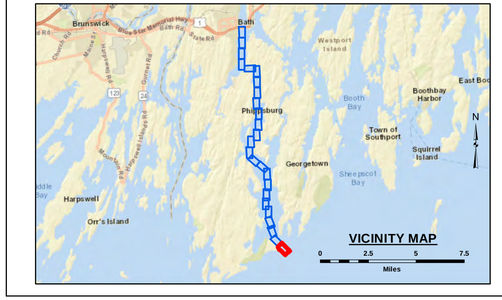

LEGEND

- Federal Navigation Channel
- Cable or Pipeline area
- Channel Center Line
- Marine Infrastructure*
- Contour Line
- Fixed Navigation Aids
- Obstruction Point
- Red Navigation Buoy
- Green Navigation Buoy
- Shoaling Area
- Shoalest Sounding**

** Shoalest Sounding per Quarter per Reach
* Present at Time of Hydrographic Survey

GRAPHIC SCALE

1" = 100' 100 0 100 200 Feet

N E S W

Notes:

Horizontal Datum: Maine West, ME-1802 NAD 83
Distance Units: U.S. Survey Feet
Vertical Datum: MLLW
Depth Units: U.S. Survey Feet
Vessel Name: POPHAM BEACH
Sonar System: Reson T50 (Multibeam Sonar)
Sounding Frequency: 200 kHz
Survey Method: RTK GPS Tides
GPS_System: Trimble SPS 855 (RTK)
RTK Base Station: MTS Smartnet Max
Software Used: Hypack
Sounding Sort Distance: 20'
Field Books: R&H 4541 & 4542
Survey No.: ME_47_KEN_20211103_CS_061
Reference NOAA Chart No.: 13293 & 13296

The information depicted on these charts represents the results of surveys made on the dates indicated, and can only be considered as indicating the conditions existing at that time.

General Notes

The sounding information shown on this map represents the SHOALEST soundings of those obtained from hydrographic surveys conducted during November 2021. The sounding information depicted on this map represents the results of surveys made on the dates indicated and can only be considered as indicating the conditions existing at that time. The positions of aids to navigation were located during survey operations, are provided for information only and should not be used for navigation. Orthoimagery is from a variety of sources and dates and is intended to portray general characteristics of the shoreline and other features. Temporal changes may have occurred since this dataset was collected and some parts may no longer be an accurate representation of the conditions. The information depicted on this map should NOT be used to determine volumes as volumes are determined from more sounding information than shown.

Project Remarks

None

Water Level Information

Tides were recorded using RTK GPS. The MLLW to NAVD88 corrections for this project range from 3.49 feet to 4.76 feet. A Hypack KTD file was created from corrections for this project that are established or published in the vicinity of NOAA bench marks at Hunniwell Point, Kennebec River(Station ID 8417177, 02/27/2006); Bath, Kennebec River (Station ID 8417227, 02/28/2006); Richmond, Kennebec River (Station ID 8417208, 02/27/2006). The corrections are 4.76 feet for Hunniwell Point, 3.49 feet for Bath and 2.14 feet for Richmond. The average range of tides is 8.4 feet at Hunniwell Point, 6.4 feet at Bath and 5.3 feet at Richmond. No tide gauges were used on this project.

US Army Corps of Engineers
District: CENAE

U.S. ARMY CORPS OF ENGINEERS
NEW ENGLAND DISTRICT

SURVEYED BY: NAD
CHECKED BY: ZSM
ISSUE DATE: 11/19/2021
SUBMITTED BY: Zachary McAvoy
APPROVED BY: NAE Survey
SIZE: ANSI D
MAP DOCUMENT: ME_47_KEN_20211103_CS_061

KENNEBEC RIVER
PHIPPSBURG TO BATH, MAINE
CONDITION SURVEY

27-FOOT CHANNEL

File Name: ME_47_KEN_20211103_CS_061

SHEET IDENTIFICATION
Kennebec River, Phippsburg to Bath
Sheet 1 of 25

Revison Number: 4.2-20200420

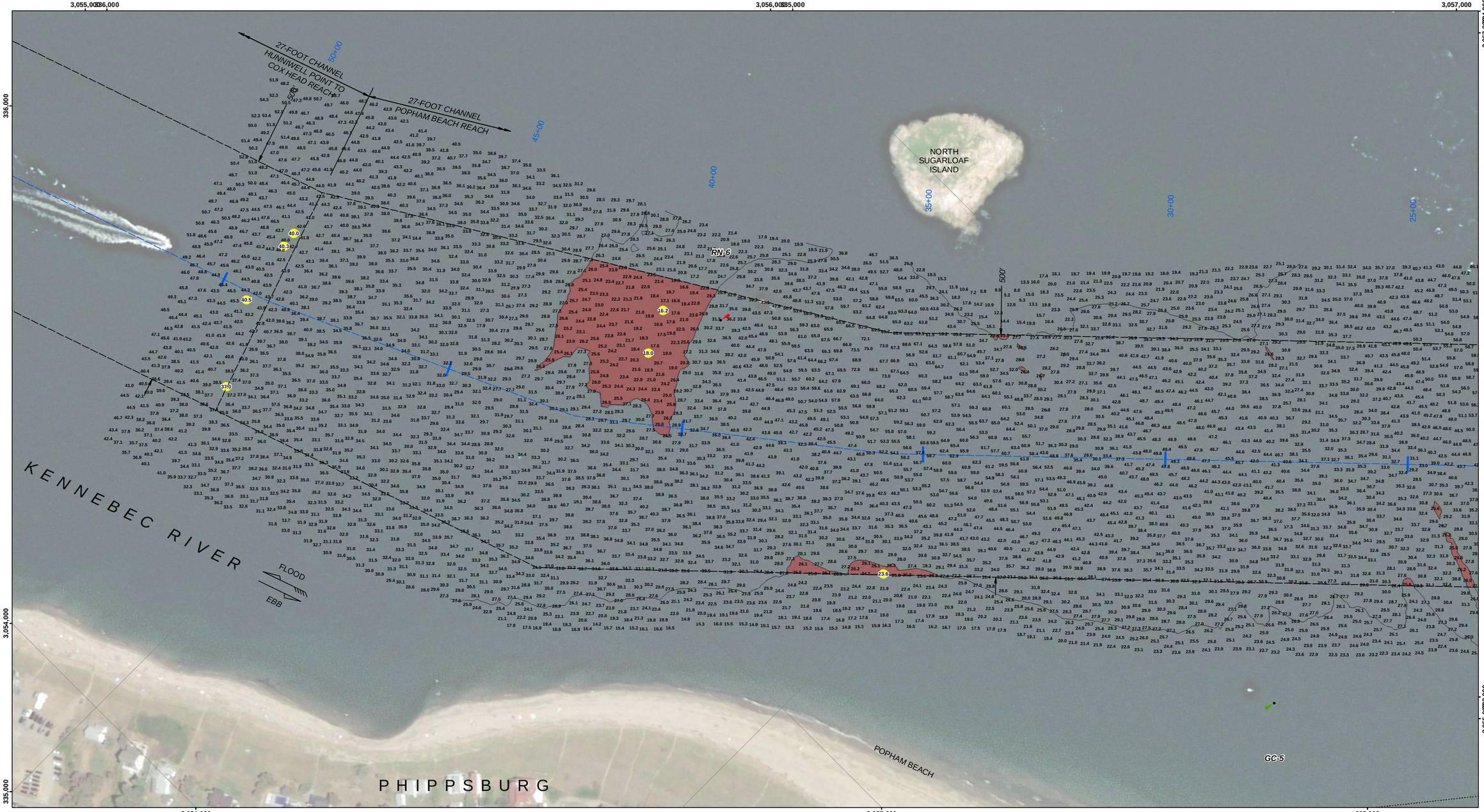

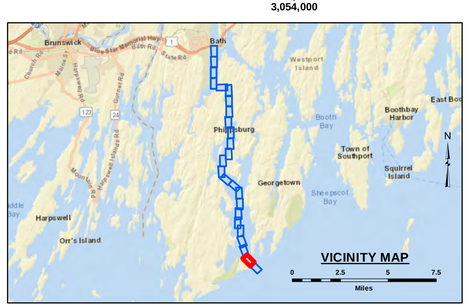

LEGEND

- Federal Navigation Channel
- Cable or Pipeline area
- Channel Center Line
- Marine Infrastructure*
- Contour Line
- Fixed Navigation Aids
- Obstruction Point
- Red Navigation Buoy
- Green Navigation Buoy
- Shoaling Area
- Shoalest Sounding**

** Shoalest Sounding per Quarter per Reach
* Present at Time of Hydrographic Survey

GRAPHIC SCALE

100 0 100 200

1" = 100' Feet

N E S W

Notes:

Horizontal Datum: Maine West, ME-1802 NAD 83
Distance Units: U.S. Survey Feet
Vertical Datum: MLLW
Depth Units: U.S. Survey Feet
Vessel Name: POPHAM BEACH
Sonar System: Reson T50 (Multibeam Sonar)
Sounding Frequency: 200 kHz
Survey Method: RTK GPS Tides
GPS_System: Trimble SPS 855 (RTK)
RTK Base Station: MTS Smartnet Max
Software Used: Hypack
Sounding Sort Distance: 20'
Field Books: R&H 4541 & 4542
Survey No.: ME_47_KEN_20211103_CS_061
Reference NOAA Chart No.: 13293 & 13296

The information depicted on these charts represents the results of surveys made on the dates indicated, and can only be considered as indicating the conditions existing at that time.

General Notes

The sounding information shown on this map represents the SHOALEST soundings of those obtained from hydrographic surveys conducted during November 2021. The sounding information depicted on this map represents the results of surveys made on the dates indicated and can only be considered as indicating the conditions existing at that time. The positions of aids to navigation were located during survey operations, are provided for information only and should not be used for navigation. Orthoimagery is from a variety of sources and dates and is intended to portray general characteristics of the shoreline and other features. Temporal changes may have occurred since this dataset was collected and some parts may no longer be an accurate representation of the conditions. The information depicted on this map should NOT be used to determine volumes as volumes are determined from more sounding information than shown.

Project Remarks

None

Water Level Information

Tides were recorded using RTK GPS. The MLLW to NAVD88 corrections for this project range from 3.49 feet to 4.76 feet. A Hypack KTD file was created from corrections for this project that are established or published in the vicinity of NOAA bench marks at Hunniwell Point, Kennebec River(Station ID 8417177, 02/27/2006); Bath, Kennebec River (Station ID 8417227, 02/28/2006); Richmond, Kennebec River (Station ID 8417208, 02/27/2006). The corrections are 4.76 feet for Hunniwell Point, 3.49 feet for Bath and 2.14 feet for Richmond. The average range of tides is 8.4 feet at Hunniwell Point, 6.4 feet at Bath and 5.3 feet at Richmond. No tide gauges were used on this project.

US Army Corps of Engineers
District: CENAE

U.S. ARMY CORPS OF ENGINEERS
NEW ENGLAND DISTRICT

SURVEYED BY: NAD
CHECKED BY: ZSM
ISSUE DATE: 11/19/2021
SUBMITTED BY: Zachary McAvoy
APPROVED BY: NAE Survey
SIZE: ANSI D
MAP DOCUMENT: ME_47_KEN_20211103_CS_061

KENNEBEC RIVER
PHIPPSBURG TO BATH, MAINE
CONDITION SURVEY

27-FOOT CHANNEL

File Name: **ME_47_KEN_20211103_CS_061**

SHEET IDENTIFICATION
Kennebec River, Phippsburg to Bath
Sheet 2 of 25

Revison Number: 4.2-20200420