CORPS OF ENGINEERS

U. S. ARMY



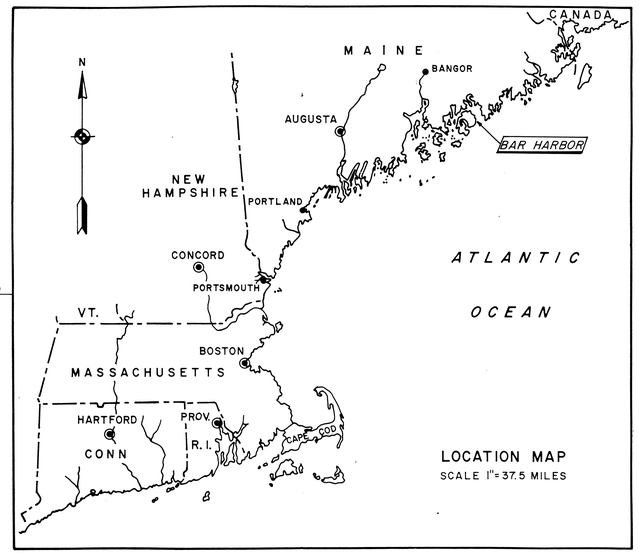

LOCATION MAP
SCALE 1"=37.5 MILES

GENERAL NOTES:

Soundings are in feet and tenths and are referred to the plane of Mean Low Water (M.L.W.).

Hydrography from survey of December 1-9, 1987.

Field Books R&H 5052 & 5053.

Bench Mark No. 10 RESET (1968) is a standard disc stamped "TIDAL 10 RESET 1968), set in top of granite block seawall in area of the Municipe Pier, alongside of public beach. About 73.5' SW of light pole at SE corner of the pier, 38' SE of edge of concrete boat ramp, 98' NW of light pole at edge of sidewalk, 21' ENE of an elm tree, and 21' NW of an oak tree. Elev. = 22.56 ft above M.L.W..

Coordinates are on the Transverse Mercator System for the State of Maine (East Zone) NAD 27.

The information depicted on this map represents the results of surveys made on the dates indicated and can only be considered as indicating the general conditions existing at that time.

GRAPHIC SCALES

1" = 37.5 MI. 25 0 25 50 75 MI.

1" = 50' 50' 0 50' 100'

REVISION	DATE	DESCRIPTION	BY

DEPARTMENT OF THE ARMY
NEW ENGLAND DIVISION
CORPS OF ENGINEERS
WALTHAM, MASS.

DES. BY JRO | DR. BY JRO | CK. BY

SUBMITTED: PROJECT MANAGER

REVIEWED: CHIEF, COAST. ENG/SUR SECT.

APPROVAL RECOMMENDED: CHIEF, DESIGN BRANCH

BAR HARBOR, MAINE

APPROVED DATE

CHIEF, ENGINEERING DIVISION

SCALE AS SHOWN | SPEC. NO. DACW 33

DRAWING NUMBER

SHEET 1 OF 4

STATE OF MAINE No. 607 KENNETH A. MacDONALD LICENSED LAND SURVEYOR

SAFETY PAYS

MAKEPEACE P-6164

CORPS OF ENGINEERS

U. S. ARMY

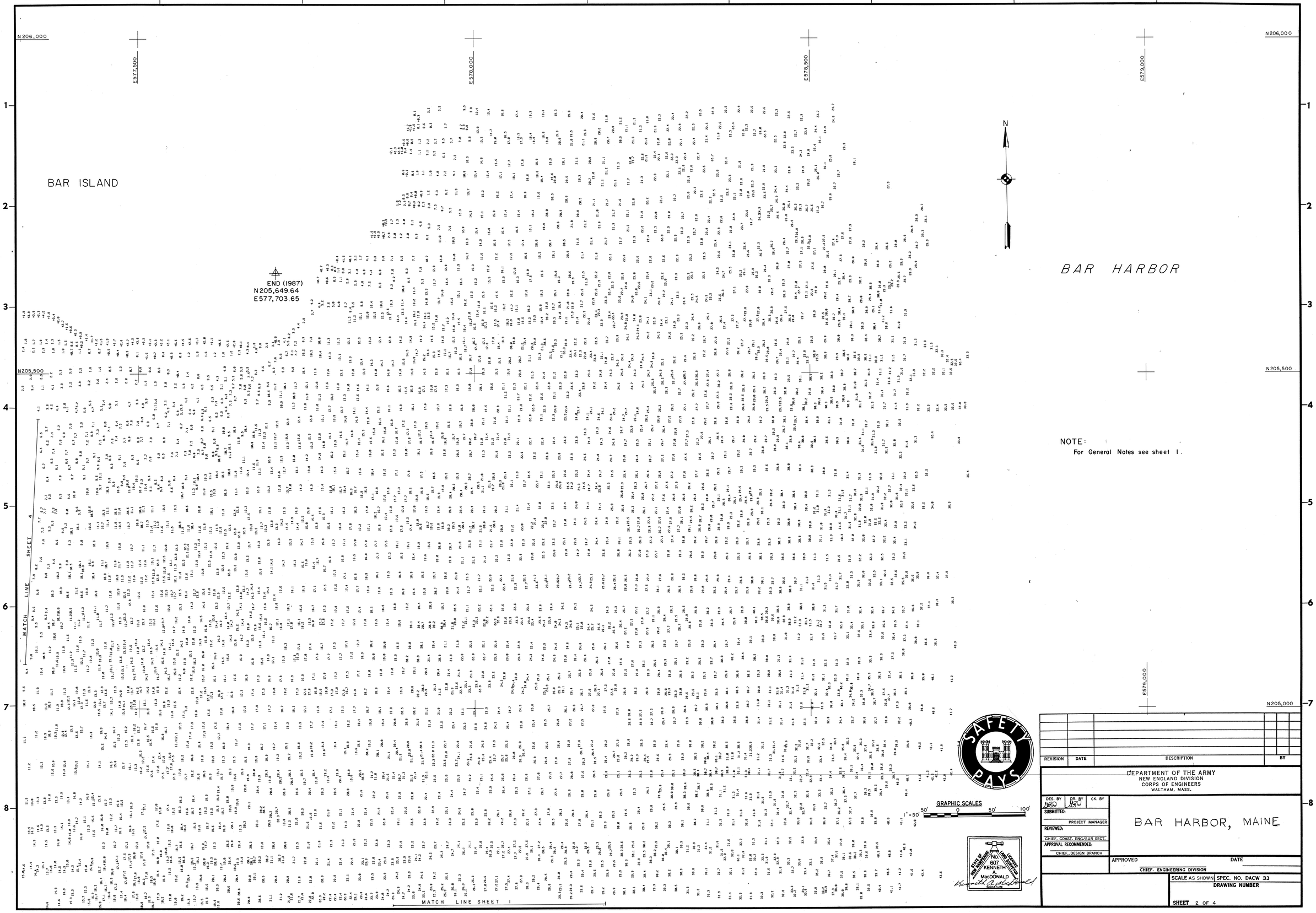

NOTE:
For General Notes see sheet 1.

REVISION	DATE	DESCRIPTION	BY

DEPARTMENT OF THE ARMY
NEW ENGLAND DIVISION
CORPS OF ENGINEERS
WALTHAM, MASS.

DES. BY | DR. BY | CK. BY

SUBMITTED:
PROJECT MANAGER
REVIEWED:
CHIEF, COAST. ENG/SUR SECT.
APPROVAL RECOMMENDED:
CHIEF, DESIGN BRANCH

BAR HARBOR, MAINE

APPROVED
CHIEF, ENGINEERING DIVISION
DATE

SCALE AS SHOWN | SPEC. NO. DACW 33
DRAWING NUMBER
SHEET 2 OF 4

STATE OF MAINE No. 607 KENNETH A. MacDONALD LICENSED LAND SURVEYOR
SIGNATURE

SAFETY PAYS

MAKEPEACE

CORPS OF ENGINEERS

U. S. ARMY

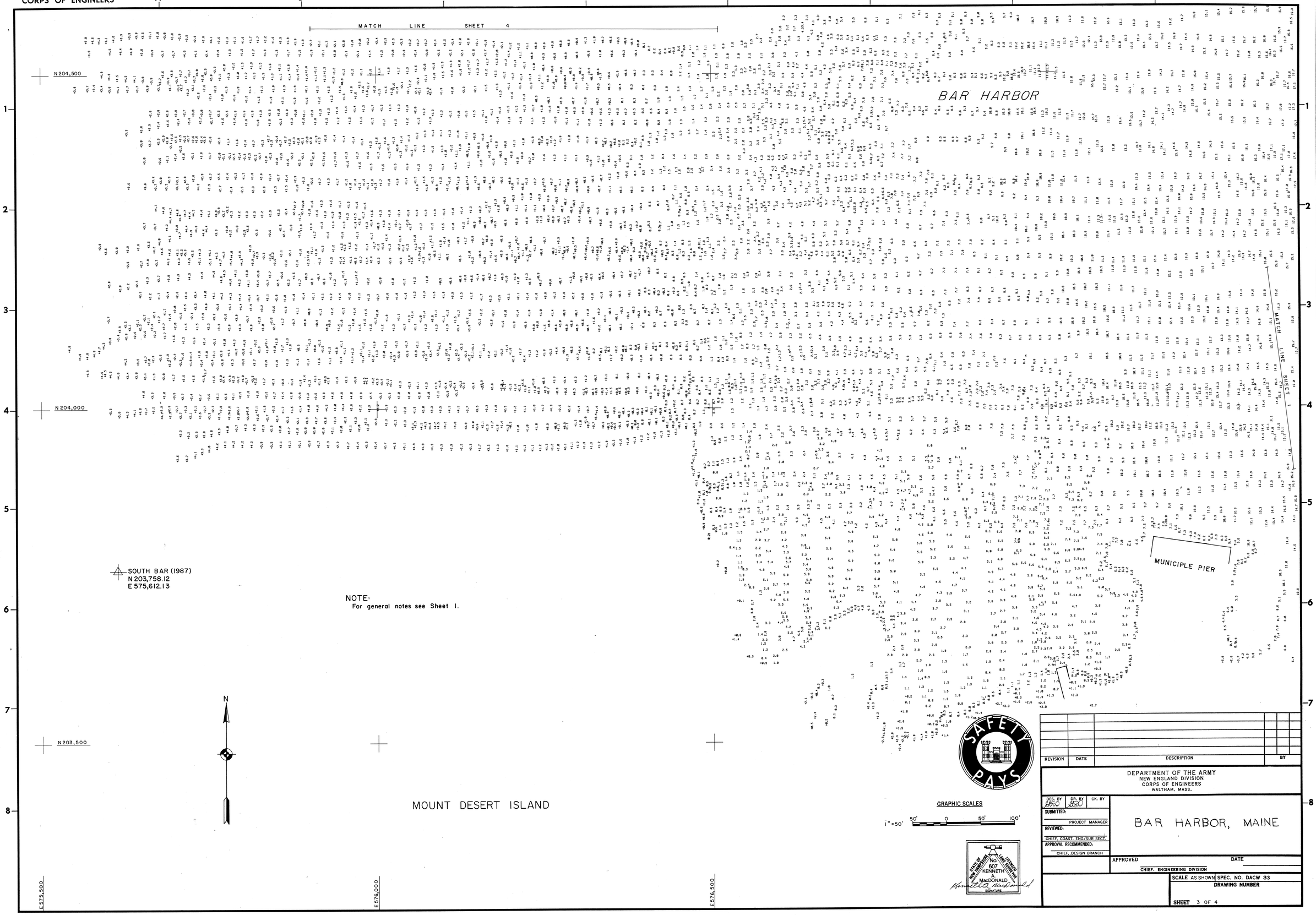

NOTE:
For general notes see Sheet 1.

GRAPHIC SCALES

1" = 50' 50' 0 50' 100'

REVISION	DATE	DESCRIPTION	BY

DEPARTMENT OF THE ARMY
NEW ENGLAND DIVISION
CORPS OF ENGINEERS
WALTHAM, MASS.

DES. BY | DR. BY | CK. BY

SUBMITTED:
PROJECT MANAGER

REVIEWED:
CHIEF, COAST. ENG/SUR SECT.

APPROVAL RECOMMENDED:
CHIEF, DESIGN BRANCH

BAR HARBOR, MAINE

APPROVED
CHIEF, ENGINEERING DIVISION

DATE

SCALE AS SHOWN | SPEC. NO. DACW 33

DRAWING NUMBER

SHEET 3 OF 4

SAFETY PAYS

STATE OF MAINE — NEW ENGLAND — LICENSED LAND SURVEYOR
No. 607
KENNETH A. MacDONALD
SIGNATURE

MAKEPEACE

CORPS OF ENGINEERS

U. S. ARMY

NOTE:
For general notes see Sheet 1.

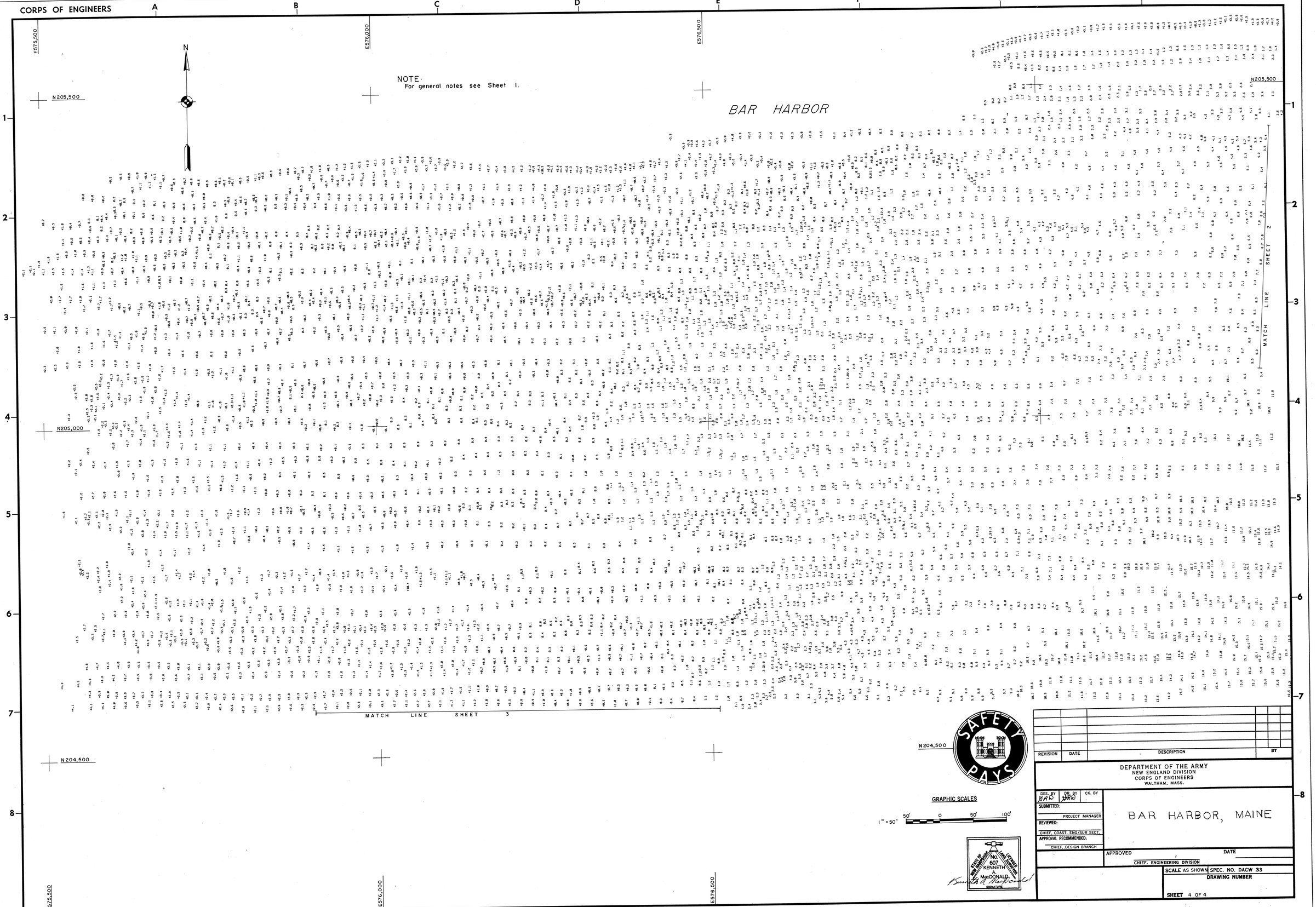

REVISION	DATE	DESCRIPTION	BY

DEPARTMENT OF THE ARMY
NEW ENGLAND DIVISION
CORPS OF ENGINEERS
WALTHAM, MASS.

DES. BY HRD | DR. BY HRD | CK. BY

SUBMITTED:
PROJECT MANAGER

REVIEWED:
CHIEF, COAST. ENG/SUR. SECT.

APPROVAL RECOMMENDED:
CHIEF, DESIGN BRANCH

BAR HARBOR, MAINE

APPROVED
CHIEF, ENGINEERING DIVISION

DATE

SCALE AS SHOWN | SPEC. NO. DACW 33

DRAWING NUMBER

SHEET 4 OF 4

GRAPHIC SCALES

1" = 50' 50' 0 50' 100'

STATE OF MAINE No. 607 KENNETH A. MacDONALD LICENSED LAND SURVEYOR

SAFETY PAYS

MAKEPEACE