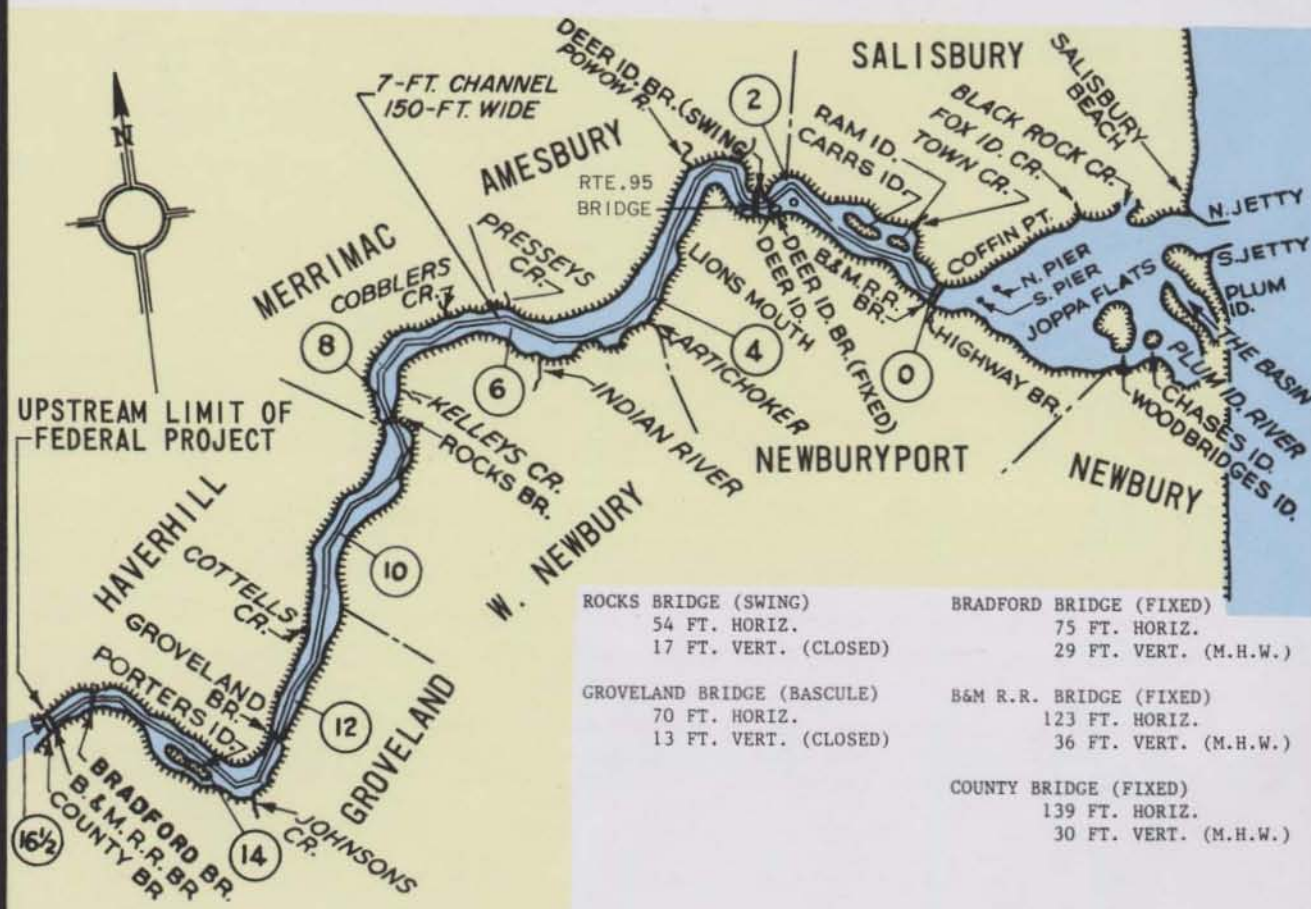
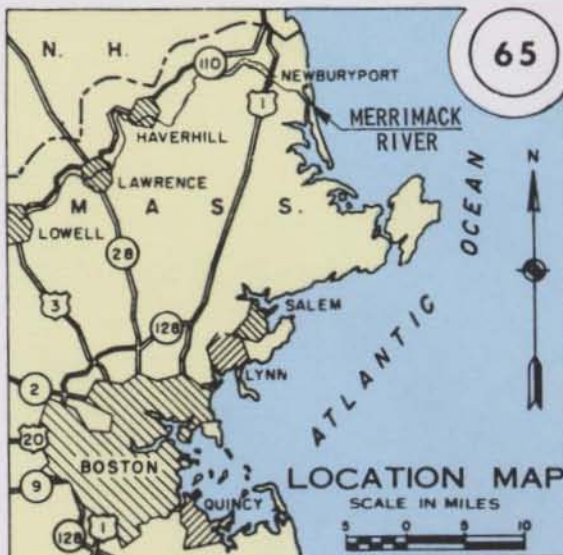


BRIDGE CLEARANCES

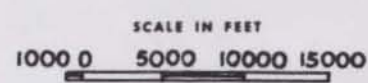
- RTE. 1 HWY. BRIDGE (DOUBLE BASCULE)
100 FT. HORIZ.
35 FT. VERT. (CLOSED)
- B&M R.R. BRIDGE (SWING)
69 FT. HORIZ.
13 FT. VERT. (CLOSED)
- DEER IS. BRIDGE (FIXED)
220 FT. HORIZ.
28 FT. VERT. (M.H.W.)
- DEER IS. BRIDGE (SWING)
56 FT. HORIZ.
7 FT. VERT. (CLOSED)
- RTE. 95 BRIDGE (FIXED)
242 FT. HORIZ.
55 FT. VERT. (M.H.W.)



- | | |
|--|--|
| ROCKS BRIDGE (SWING)
54 FT. HORIZ.
17 FT. VERT. (CLOSED) | BRADFORD BRIDGE (FIXED)
75 FT. HORIZ.
29 FT. VERT. (M.H.W.) |
| GROVELAND BRIDGE (BASCULE)
70 FT. HORIZ.
13 FT. VERT. (CLOSED) | B&M R.R. BRIDGE (FIXED)
123 FT. HORIZ.
36 FT. VERT. (M.H.W.) |
| | COUNTY BRIDGE (FIXED)
139 FT. HORIZ.
30 FT. VERT. (M.H.W.) |

**MERRIMACK RIVER
MASS.**

30 SEPTEMBER 1986



DEPARTMENT OF THE ARMY
NEW ENGLAND DIVISION, CORPS OF ENGINEERS
WALTHAM, MASS.

MILES ABOVE HIGHWAY
BRIDGE AT COFFIN PT.
SHOWN THUS (10)