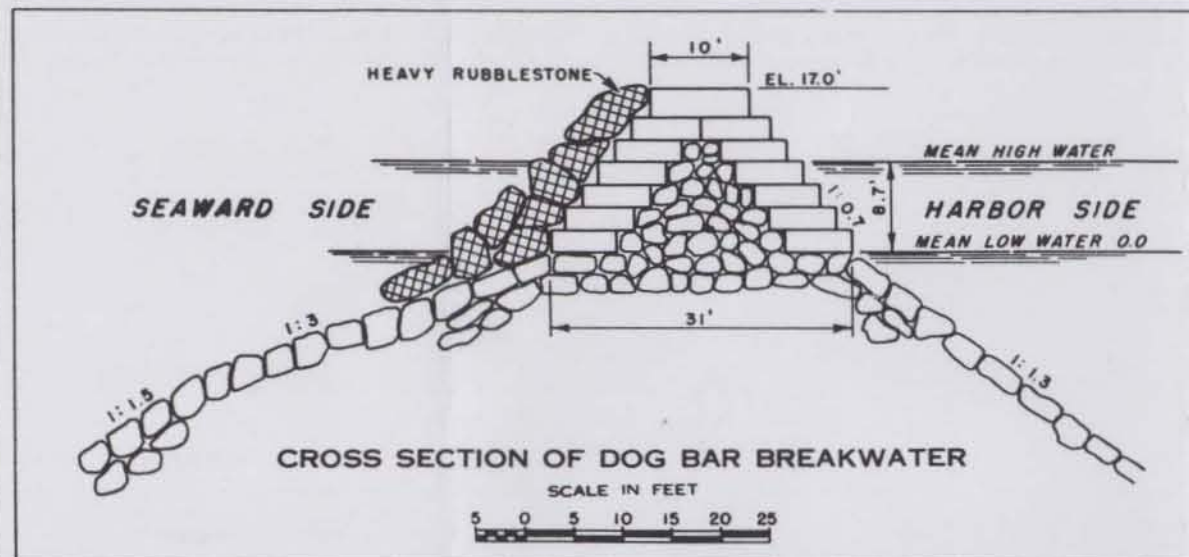


**BRIDGE CLEARANCES**


- ANNISQUAM RIVER
- BLYNMAN BRIDGE (BASCULE)  
Hor. 40 ft.  
Vert. 7.5 ft. M.H.W.
- B. & M. R.R. BRIDGE (BASCULE)  
Hor. 40 ft.  
Vert. 16.6 ft. M.H.W.
- A. PIATT ANDREW BRIDGE (FIXED)  
Hor. 146 ft.  
Vert. 65.0 ft. M.H.W.

**NOTE:**  
SEE MAP  $\frac{70}{2}$  FOR GLOUCESTER HARBOR CHANNEL AND ANCHORAGE DETAILS.



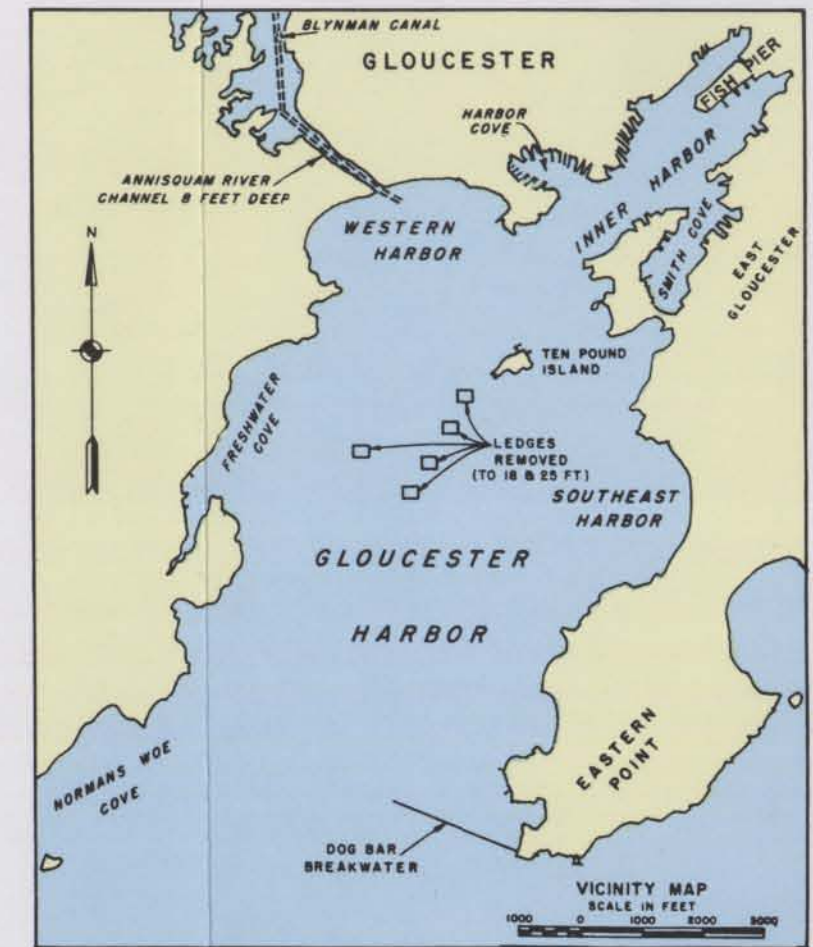
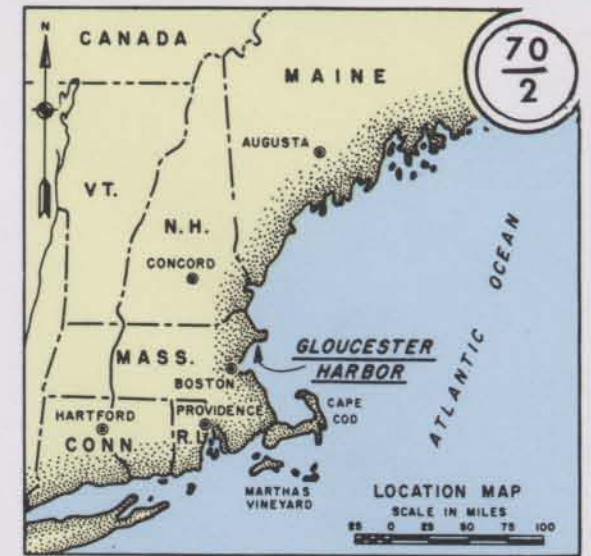
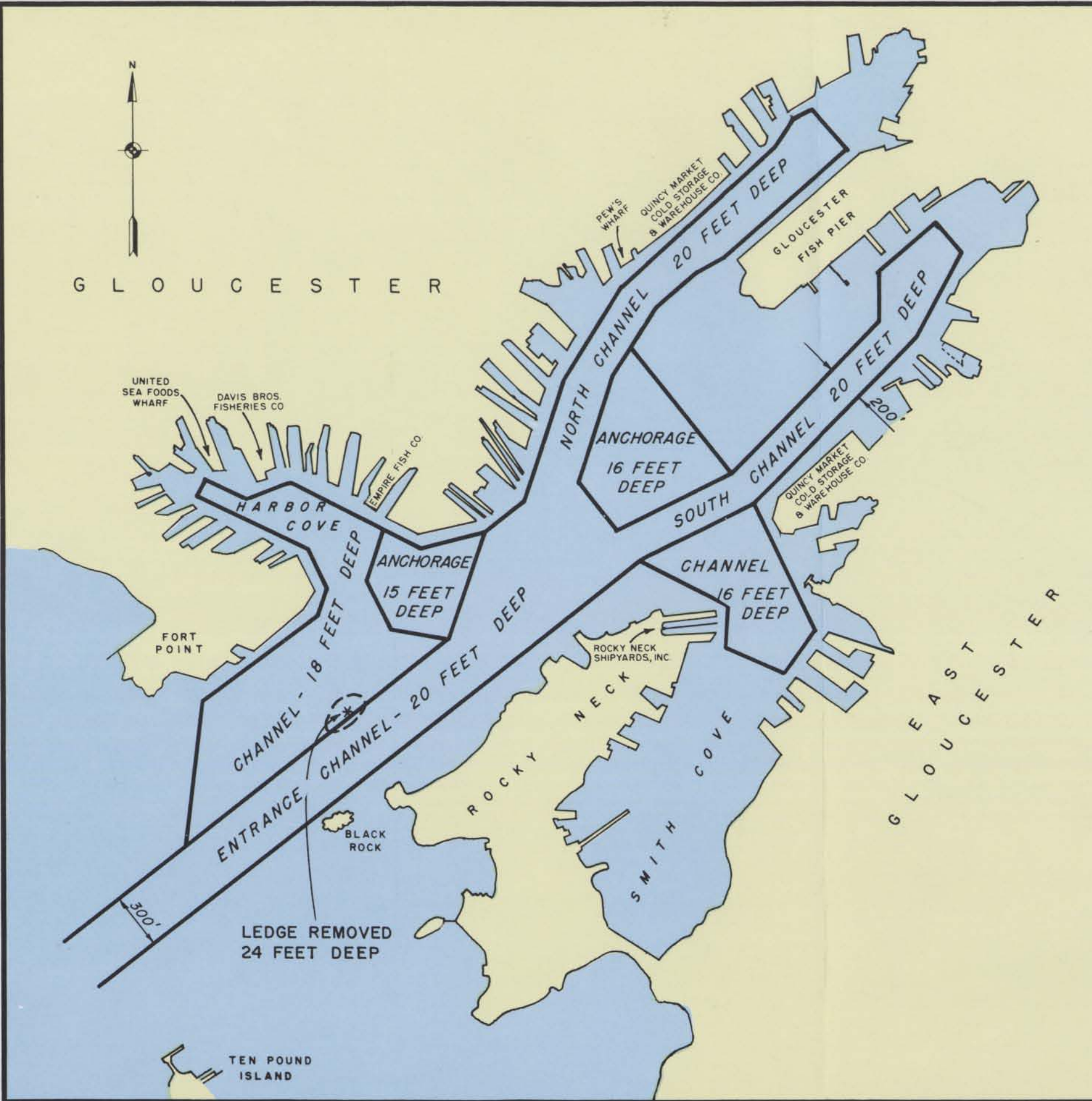
**GLOUCESTER HARBOR AND ANNISQUAM RIVER, MASS.**

30 SEPTEMBER 1986



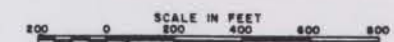
DEPARTMENT OF THE ARMY  
NEW ENGLAND DIVISION, CORPS OF ENGINEERS  
WALTHAM, MASS.





**GLOUCESTER HARBOR, MASS.  
INNER HARBOR**

30 SEPTEMBER 1986



DEPARTMENT OF THE ARMY  
NEW ENGLAND DIVISION, CORPS OF ENGINEERS  
WALTHAM, MASS.