

Area	Type	Acres
A	Weekly	0.8
B	Weekly	0.3
C	Weekly	2.1
E	Weekly	1.4
I	Weekly	1.2
Total Weekly		5.8

Area	Type	Acres
G	Every Other Week	3.2
H	Every Other Week	0.8
J	Every Other Week	0.9
K	Every Other Week	3.5
L	Every Other Week	7.8
U	Every Other Week	0.7
Total Every Other Week		16.9

FIGURE 1

OVERVIEW OF MOWING AREAS

2022 MOWING AREAS
WEST THOMPSON DAM

FEBRUARY 2022





FIGURE 2

2022 MOWING AREAS
RECREATION ROAD AND DIKE
WEST THOMPSON DAM


JANUARY 2022

Area	Type	Acres
C	Weekly	2.1
E	Weekly	1.4
H	Every Other Week	0.8

-  Weekly
-  Every Other Week
-  Remove Clippings



Area	Type	Acres
B	Weekly	0.3
K	Every Other Week	3.5

 Weekly


 Every Other Week

FIGURE 3


2022 MOWING AREAS
PARK OFFICE
WEST THOMPSON DAM

FEB 2022





Area	Type	Acres
L	Every Other Week	7.8



Every Other Week

FIGURE 4


2022 MOWING AREAS
DAM AREA
WEST THOMPSON DAM

FEB 2022





Area	Type	Acres
A	Weekly	0.8
G	Every Other Week	3.2
U	Every Other Week	0.7

 Weekly


 Every Other Week

FIGURE 5

2022 MOWING AREAS
OVERLOOK SHELTER &
UTILITY GARAGES
WEST THOMPSON DAM

FEB 2022





Area	Type	Acres
I	Weekly	1.2
J	Every Other Week	0.9

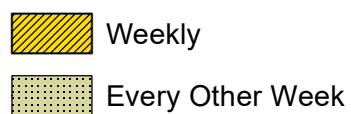


FIGURE 6

2022 MOWING AREAS
WEST SIDE OF LAKE
WEST THOMPSON DAM

FEBRUARY 2022





**US Army Corps
of Engineers®**
New England District

- USACE Boundary Line
- Boundary Line to be Marked in 2022
Approximately 9 miles

0 0.125 0.25 0.5 0.75 1 Miles

FIGURE 7

**2022 BOUNDARY MARKING
APPROXIMATELY 9 MILES
WEST THOMPSON DAM**

JANUARY 2022





US Army Corps
of Engineers®
New England District

BLAZE PLACEMENT AND SIZE

WEST THOMPSON DAM BOUNDARY MARKING SPECIFICATIONS

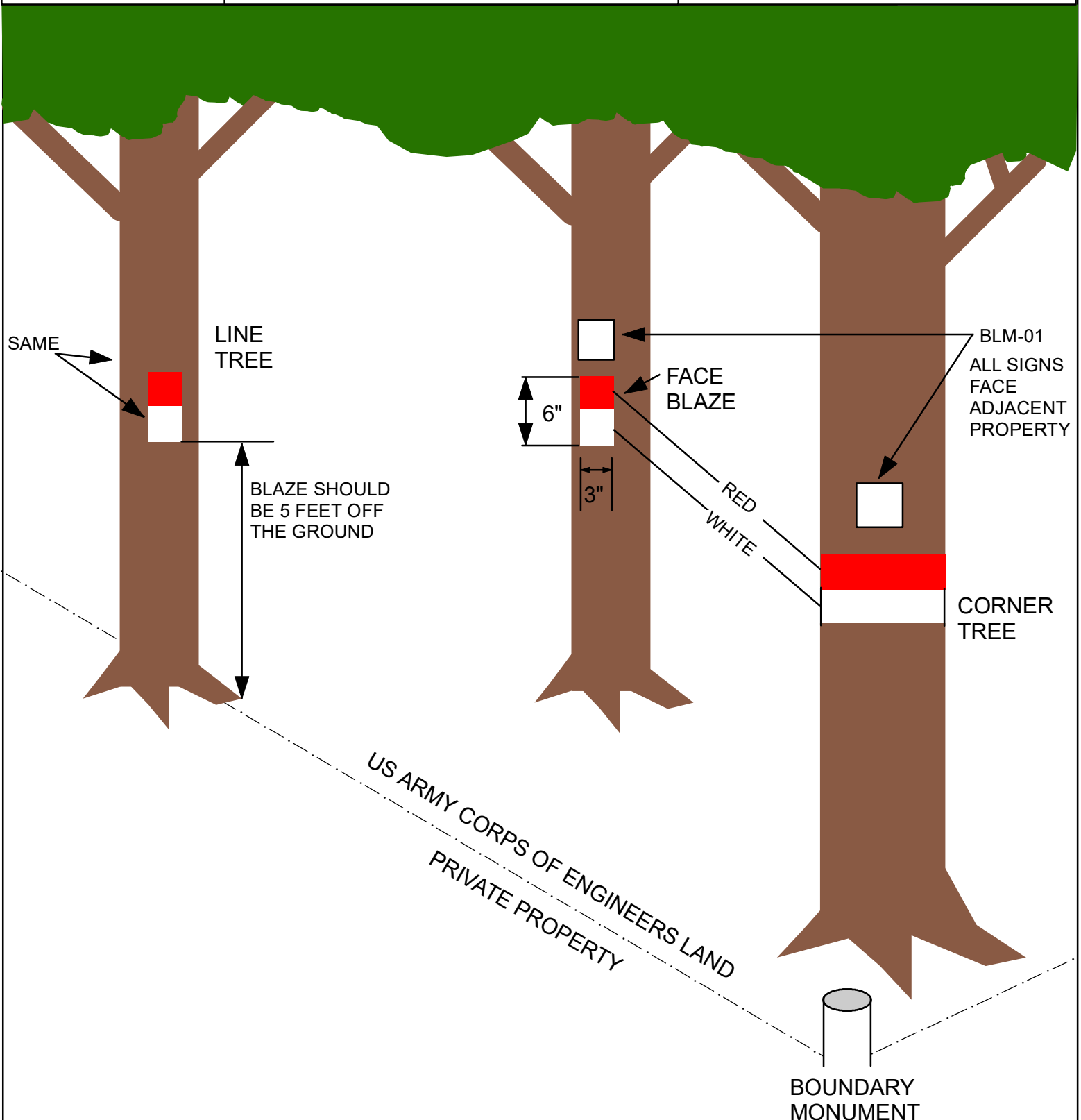


Figure 8



US Army Corps
of Engineers®
New England District

TREES TO BE BLAZED

WEST THOMPSON DAM BOUNDARY MARKING SPECIFICATIONS

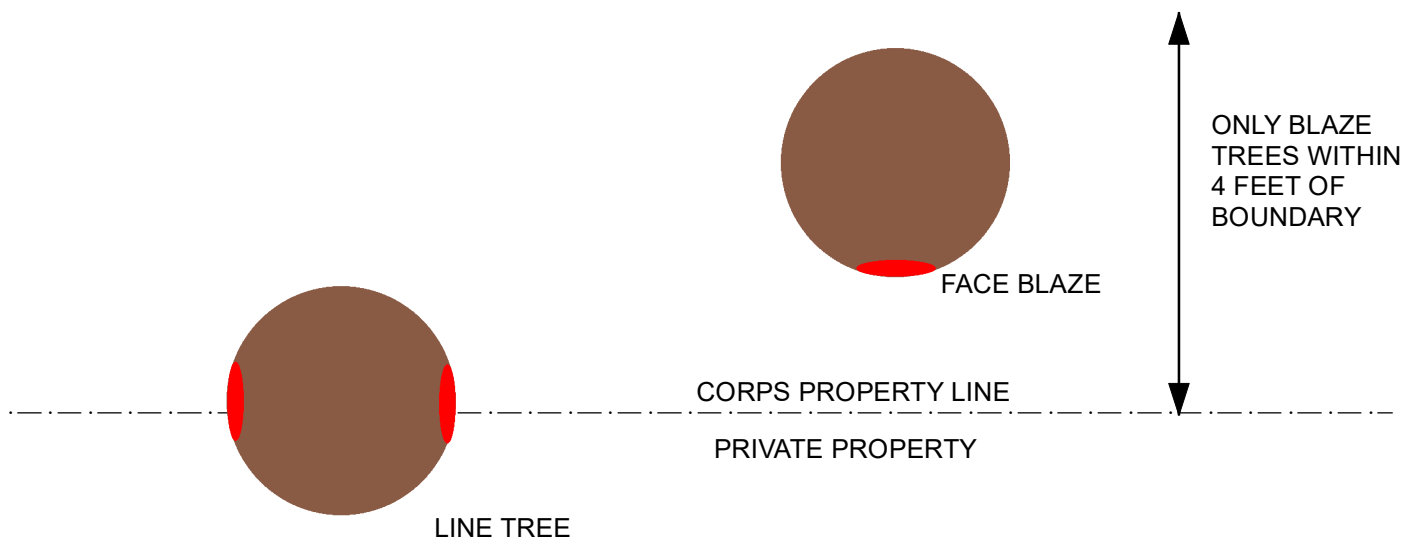


Figure 9