

21 November 2025

**Subject: Draft 2025 Long Term Management Letter Report
Moving Target Machine Gun Range FUDS (D01MA0486)
Edgartown, Massachusetts**

Section 1 Introduction

The United States Army Corps of Engineers (USACE) performed the annual inspection of land use controls (LUCs) at the Moving Target Machine Gun Range Formerly Used Defense Site (FUDS) Property (D01MA0595) located in Edgartown, Massachusetts (MA). The LUCs at the Former Machine Gun and Katama Rocket Ranges (Project 00) were inspected as part of the Property's long-term management (LTM). The Remaining Ocean Area (Project 01) is also included in the FUDS; however, it is not subject to LTM because it was designated for No Further Action in the 2015 Decision Document since it was determined that no unacceptable risk exists for human health or ecological receptors.

1.1 Purpose and Scope

This annual LTM Report documents LTM activities performed at the Moving Target Machine Gun Range FUDS, Project 00 in accordance with the LUC Implementation Plan (LUCIP) (USACE, 2018). The annual activities outlined in the LUCIP include inspecting and maintaining 3Rs (Recognize, Retreat, and Report) hazard awareness signs, conducting 3Rs Explosives Safety Education Training, distributing 3Rs (Recognize, Retreat, and Report) Explosives Safety Educational Materials, conducting interviews with local officials and property owners, and obtaining a summary of munitions response activities at the Property from the local military Explosive Ordnance Disposal (EOD) units, the MA State Police and/or Local Edgartown Police. These requirements are also presented as a checklist in Attachment A.

The annual LTM Reports will be submitted to the MA Department of Environmental Protection (MassDEP) and additional local stakeholders as needed for review.

Section 2 Sign Inspection and Maintenance

On 23 and 24 June 2025, a site visit was conducted by contractor personnel Mr. Craig Morris (Unexploded Ordnance [UXO] Safety Officer/Site Safety and Health Officer) and Ms. Graycee Andrews (UXO Technician II). Ms. Marie Esten, USACE Project Manager (PM), also participated in the inspections on 24 June 2025 to provide quality assurance oversight of the procedures being used. The purpose of the site visit was to inspect the conditions of the signs installed on site and evaluate the current site conditions. The weather conditions on the first day were sunny with a high temperature of approximately 85 degrees Fahrenheit (°F) and a low of approximately 68 °F. The second day was a high temperature of approximately 93 °F and a low of approximately 67 °F. Each sign, its location, and general vicinity were evaluated in terms of site conditions.

2.1 Sign Conditions

During the site visit, personnel inspected the 11 signs/sign locations at the Project. The sign locations are shown on Figure 1, Sign Locations (Attachment B).

The sign at SB-005 (Beach Access Road) was missing from its expected location as it was destroyed during a motor vehicle crash in the winter of 2024. The sign at SB-012 (Beach Path 6) had been noted as missing during the 2024 inspection and a replacement sign has not been installed in its location. Replacement signs are recommended to be installed at both locations. Refer to Section 6 for sign installation recommendations identified during the 2025 sign inspections.

The nine signs that were present during the inspections were cleaned by spraying with Simple Green® cleaner, allowing the cleaner to sit, then scrubbing the sign with a soft cloth, and wiping dry with paper towels. The inspection forms and the photo documentation log including photos of signs/sign locations are included in Attachment C. Results from the 2025 sign inspections are shown on Figure 2, Sign Inspection Results (Attachment B).

Table 2-1: Sign Conditions Summary

Sign Number ¹	Sign Location Name	Sign Conditions
SB-001	Wasque Fishing Trail	Sign present; noted to be in excellent condition.
SB-004	Wasque Swimming Parking	Sign present; noted to be in excellent condition.
SB-005	Beach Access Road	Sign noted as missing; it was reported to USACE that the sign was destroyed in a vehicle accident. Replacement sign is recommended.
SB-006	Beach Path 1	Sign present; noted to be in excellent condition.
SB-007	Left Fork Deflation	Sign present; noted to be in fair condition.
SB-008	Beach Path 2	Sign present; noted to be in excellent condition.
SB-009	Beach Path 3	Sign present; noted to be in excellent condition.
SB-010	Beach Path 4	Sign present; noted to be in excellent condition.
SB-011	Beach Path 5	Sign present; noted to be in excellent condition.
SB-012	Beach Path 6	Sign was noted as missing during the 2024 inspection; replacement sign recommended.
SB-013	Beach Path 7	Sign present; noted to be in excellent condition.

Note:

¹ Signs SB-002 and SB-003 were removed/missing and not recommended for replacement in the 2024 LTM Letter Report (USACE, 2025).

2.2 Project Conditions

Current Project conditions were evaluated as part of the annual inspection. The inspectors walked the majority of Project 00 (Former Machine Gun and Katama Rocket Ranges), assessing site conditions in terms of erosion and potential impacts to the proper functioning of the LUCs.

No munitions or munitions-related debris were observed during the inspections. Inspection forms and the photo documentation log including photos of site conditions are included in Attachment C.

The Town of Edgartown Building Department was queried to determine whether major construction activities have occurred in the past year (June 2024 to June 2025) within the Project that may have impacted the functioning of the LUCs and LTM program. No notifications of construction activities have been received from the Town of Edgartown Building Department. Additionally, no indications of construction or intrusive activities were observed.

Section 3 3Rs Explosives Safety Education Training

3Rs Explosives Safety Education Training was held on 24 June 2025. The training was conducted in person at the Old Whaling Church in Edgartown on Martha's Vineyard. The PowerPoint presentation previously approved by USACE in June 2023 was used for the training (Attachment D). The training was conducted by a Department of Defense Explosives Safety Board Technical Paper 18 qualified UXO Technician III. The training included general 3Rs (Recognize, Retreat, Report) practices as well as site specific information for the following FUDS properties: Moving Target Machine Gun Range, Cape Poge Little Neck Bomb Target Site and Tisbury Great Pond.

All parties listed in the LUCIP distribution list (Table 3-1 of the LUCIP [USACE, 2018]) were given the opportunity to attend the annual 3Rs Explosives Safety Education Training. Private property owners were mailed letters on 22 May 2025, which included a 3Rs pamphlets and a link to the USACE website where they could view a pre-recorded version of the training (Attachment D). MassDEP, public land-managing organizations, town and county government officials, and first responders (local police and fire department personnel) were invited to the in-person training and provided digital copies of the 3Rs brochures. In-person training attendees were recorded on a sign-in sheet (Attachment D). Eighteen (18) individuals attended the training. Any parties listed in Table 3-1 of the LUCIP who could not attend the in-person training were offered the ability to access and review the pre-recorded 3Rs Explosives Safety Education Training video through a link on the USACE website. The training video link was also provided to private landowners within the letters mailed to their residential address.

Section 4 Annual Community Survey Questionnaires

A requirement of the LUCIP was to conduct interviews with stakeholders and community members about the site conditions. Questionnaire forms were used to conduct interviews via phone and email and used the Stakeholder Contact List to track progress. The questionnaire response received is presented in Attachment E. Contact information for the parties was obtained from Table 3-1 in the LUCIP (USACE, 2018) and updated for this year's inspection with information provided by the USACE PM. Some of the LUCIP Table 3-1 contacts were found to be outdated and it is recommended that the LUCIP be changed to reflect the most current contact information for the relevant stakeholders. The questionnaire received did not indicate that changes were needed to the LTM measures in place. It was confirmed during the site walk that there had been no changes to site use.

Section 5 Munitions Encounters

Local Police/Fire Departments as well as the MA State Police and military Explosive Ordnance Disposal (EOD), were contacted to determine if there were any munitions encounters at the Property within the previous year (June 2024 to June 2025). The Town of Edgartown Police Department responded to four events of suspected munitions item encounters at the Project within the previous year (see Attachment F and Table 5-1). The four responses resulted in the removal and storage of five suspected munitions for later disposal by the State Police. The State Police have no record of these items, so a determination of whether MEC was encountered can not be made. Military EOD and the State Police reported that there were no munitions responses in their records at the Property within the previous year (June 2024 to June 2025).

Table 5-1: Summary of Munitions Encounters

Date Incident Reported	Edgartown Police Department Incident Number	Location/Description
07/08/2024 ¹	2024002484	Herring Creek Rd/South Beach 1 suspected UXO
08/28/2024 ¹	2024003686	Herring Creek Rd/South Beach-Right Fork 1 suspected UXO
10/04/2024	2024004259	Norton Point Beach 2 munitions
01/17/2025	2025000168	Katama Rd/South Beach – Left Fork 1 suspected UXO

Note:

¹ This response was erroneously included in the 2024 LTM report but is actually part of the 2025 reporting period.

Section 6 Recommendations

Sign SB-007 (Left Fork Deflation) should be monitored for additional wear during subsequent inspections as it was showing some deterioration on the sign face and back and sign mounting brackets and poles (e.g., corrosion on brackets and poles, faded coating); however, it is currently still readable. The missing SB-005 (Beach Access Road) and SB-012 (Beach Path 6) signs are both recommended for replacement.

The seven additional locations for proposed signage identified and recorded during the 2024 LTM Letter Report (USACE, 2025) are still recommended. The locations were selected in public parking areas, at the entrance to a beach path, and at a bicycle parking area/entrance and walking path. The locations were chosen to bring greater awareness to the 3Rs program during peak tourist months. The proposed locations are identified on Figure 3, Sign Recommendation (Attachment B).

Continued erosion of the beach and future storm events may impact the signs and sign locations in the future. This will need to be reevaluated during each annual inspection based on severity and continued erosion that may impact the signs/sign locations. A smaller, more easily installed aluminum sign is slated for installation at the locations recommended for sign placement and replacement. This smaller sign can be fastened to existing infrastructure (telephone poles, etc.), focuses more on the 3Rs, rather than historical information on the Property. Sign installation is planned to occur in the spring of 2026, with assistance from the Town of Edgartown.

Table 6-1 below summarizes the recommendations for each sign location. Sign location recommendations are also noted on Figure 3, Sign Recommendations (Attachment B).

Table 6-1: Sign Recommendation Summary

Sign Number	Sign Location Name	Recommendations
SB-001	Wasque Fishing Trail	No action / routine maintenance.
SB-004	Wasque Swimming Parking	No action / routine maintenance.
SB-005	Beach Access Road	Sign is missing and needs replacement.
SB-006	Beach Path 1	No action / routine maintenance.
SB-007	Left Fork Deflation	No action / routine maintenance.
SB-008	Beach Path 2	No action / routine maintenance.
SB-009	Beach Path 3	No action / routine maintenance.
SB-010	Beach Path 4	No action / routine maintenance.
SB-011	Beach Path 5	No action / routine maintenance.
SB-012	Beach Path 6	Sign is missing and needs replacement.
SB-013	Beach Path 7	No action / routine maintenance.
SB-014	Beach Path 6.5	New proposed sign location.
SB-015	Public Parking 01	New proposed sign location.
SB-016	Public Parking 02	New proposed sign location.
SB-017	Public Parking 03	New proposed sign location.
SB-018	Public Parking 04	New proposed sign location.
SB-019	Public Parking 05	New proposed sign location.
SB-020	Bicycle Parking / Walking Path	New proposed sign location.

It is recommended that the LUCIP be updated to reflect the current sign locations and location names, removing signs that are no longer in place. 3Rs Explosives Safety Education Training materials, as well as hazard awareness signage and other handouts should be updated for current wording and USACE 3Rs logos. Additionally, it is recommended that Table 3-1, Distribution Recipients, in the LUCIP be updated to reflect the current contacts for local authorities, first responders, property owners, and others. Due to the challenges encountered while attempting to contact private landowners by phone and email, also it is recommended that 3Rs Explosives Safety Educational Materials continue to be distributed to these landowners by mail. The draft updated LUCIP is scheduled for completion in August 2026. The 3Rs Explosives Safety Education training material, signage and handouts will be updated by May 2026.

Section 7 *References Cited*

USACE, 2018. *Final Land Use Control and Long-Term Management Implementation Plan for Former South Beach Moving Target Machine Gun Range Munitions Response Area, FUDS Property No. D01MA0486, Projects 00 and 01, Martha’s Vineyard, Massachusetts.* November.

USACE, 2025. *Final 2024 Long Term Management Letter Report, Former South Beach Moving Target Machine Gun and Katama Rocket Range Munitions Response Site Martha’s Vineyard, Massachusetts.* 17 September.

Attachments:

- Attachment A – LUCIP Requirements Checklist
- Attachment B – Figures
- Attachment C – Inspection Forms and Photo Documentation Log
- Attachment D – Public Outreach
- Attachment E – Interview Documentation
- Attachment F – Munitions Response Reports

Attachment A
LUCIP Requirements Checklist

This Page Intentionally Left Blank

MASS. SITES LUC IMPLEMENTATION CHECKLIST

Annual and 5-Year Review Requirements for each Project

Moving Target Machine Gun Range FUDS (D01MA0486), Former Machine Gun and Katama Rocket Ranges (Project 00)

Inspection: 2025 Annual Inspection

Complete sign inspection and fill out sign inspection form. (annual)

- Eleven signs:

Sign Number	Location Name	Sign Type	Latitude ¹	Longitude ¹
SB-001	Wasque Fishing Trail	Pedestrian	41.351877	-70.453884
SB-004	Wasque Swimming Parking	Pedestrian	41.351032	-70.461801
SB-005	Beach Access Road	Vehicle	41.349307	-70.511536
SB-006	Beach Path 1	Pedestrian	41.349382	-70.512093
SB-007	Left Fork Deflation	Vehicle	41.349878	-70.51177
SB-008	Beach Path 2	Pedestrian	41.349583	-70.513237
SB-009	Beach Path 3	Pedestrian	41.349733	-70.515206
SB-010	Beach Path 4	Pedestrian	41.349853	-70.516555
SB-011	Beach Path 5	Pedestrian	41.350183	-70.522883
SB-012	Beach Path 6	Pedestrian	41.35065	-70.52618
SB-013	Beach Path 7	Pedestrian	41.350621	-70.528786

Note:

¹Datum used is NAD 1983 2011.

- Before and after-wash pictures
- GPS locations
- Wash signs and note conditions on form.
- Any new signs needed due to changes in traffic patterns?
- During the annual sign inspections, the nearby beach areas will be visually inspected to determine if any munition items are visible. If so, the contractor providing inspection services will follow the 3Rs procedures and will call 911 to report the item.
- Any munitions items found during the annual site inspections will be documented in the annual report and the 5-Year Review Report.

Notes: Completed inspection forms are presented in Attachment C of the 2025 LTM Letter Report.

- Purchase and install replacement signs (if needed).
 - Anomaly avoidance procedures for sign installation.

Notes: No signs needed to be purchased/installed during this annual inspection event.

- Complete site inspection and fill out site inspection form. (annual)
 - Note overall site conditions (i.e., erosion, storm damage, and beach and dune conditions) and provide photos.
 - Note any changes in site usage along with any changes to the property.
 - Suggest future activities (critical and routine).

Notes: Completed inspection forms are presented in Attachment C of the 2025 LTM Letter Report.

- Develop explosives safety educational materials.
 - Distribute to property owners, local responders, and town officials.

Notes: Explosives safety materials based on the 3Rs (Recognize, Retreat, and Report) were distributed in-person during the 3Rs Explosives Safety training events and also provided digitally to all interviewees as documented in Attachment E of the 2025 LTM Letter Report. Property owners were mailed the materials to the address of their primary residence (Attachment D).

- Invite property owners, local responders, TTOR employees, and town officials to UXO awareness training. (annual)

Notes: Applicable personnel were invited to the training event and the attendance log for the training event is included in Attachment D of the 2025 LTM Letter Report.

- Conduct Site-Specific military munitions educational Awareness training. (annual)
 - Have people sign attendance log at training events to be included in the 5-year review reports. Information on attendance list: name and date of training as well as each attendee's printed name, organization, email, phone number, and signature.
 - Distribute educational materials (brochures and fact sheets) to attendees.
 - Incorporate 3Rs logos and slogans into training.
 - Discuss identification of potential ordnance and actions to be taken in accordance with the Army 3Rs.
 - Produce training DVD for distribution to stakeholders
 - o Solicit the above information on the attendee list for any persons utilizing the DVD for virtual training.

Notes: The attendance log for the training event is included in Attachment D of the 2025 LTM Letter Report. A website link was provided to those invited to the event, as well as property owners, for access to the training materials.

- Conduct in-person or telephone interviews with residents, EOD, local police, and the Massachusetts Bomb Squad during each annual sign inspection process.
 - Include results in the inspection reports and the 5-year review Report.

Notes: Interview documentation is included in Attachment E of the 2025 LTM Letter Report.

Track munitions response activities by EOD/State bomb squad and fill out EOD activity form.
(Quarterly)

- Document the information in the annual inspection reports.
- Summarize any intrusive activities conducted since the previous inspection.

Notes: Inquiries were made with local authorities and no military EOD/MA State Bomb Squad ordnance reports were received. The Town of Edgartown Police Department and Dukes Country Sheriff's Office both reported the same five incidents as noted in Attachment F of the 2025 LTM Letter Report. No intrusive activities occurred within the site in the past year (June 2024 through June 2025).

Produce Annual Inspection Report

- A summary of the current conditions of the site
- Sign inspection activities and results
- Interview results
- EOD response action and reports (if any)
- A summary of any intrusive activities conducted since the previous inspection.

Notes: Annual Inspection Report (i.e., 2025 LTM Letter Report) was generated for which this checklist is an attachment.

This Page Intentionally Left Blank

Attachment B
Figures

This Page Intentionally Left Blank

List of figures included in this attachment:

Figures:

- Figure 1: Sign Locations;
- Figure 2: Sign Inspection Results; and
- Figure 3: Sign Recommendations.

This Page Intentionally Left Blank



This Page Intentionally Left Blank

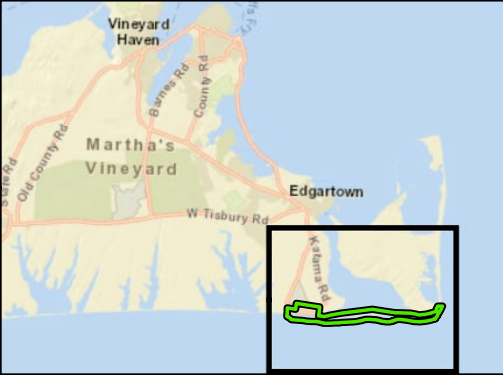



Figure 2
Sign Inspection Results
LTM Letter Report, 2025
Moving Target Machine
Gun Range FUDS
Edgartown, MA

- LEGEND**
- Routine Maintenance
 - ✱ Missing Sign
 - ⊕ Former Rocket Target
 - ▭ Former Machine Gun and Katama Rocket Ranges (Project 00)
 - ▭ Remaining Ocean Area (Project 01)
 - ▭ FUDS Property Boundary

Magnetic Declination 2018
 14° 37' E ± 0° 21'
 changing by 0° 3' E per year

Scale: 1:25,000
 Datum: NAD 1983 2011
 Coordinate System: UTM Zone 19N
 Map Units: Meters



Layer Credits: Esri, Earthstar Geographics, GeoBase.

Drawn By: LFischer
 Revised: 11/12/2025

This Page Intentionally Left Blank



This Page Intentionally Left Blank

Attachment C
Inspection Forms and Photo Documentation Log


This Page Intentionally Left Blank

Inspection Forms

This Page Intentionally Left Blank


Inspection Form

I. Site Information		
Site Name: Moving Target Machine Gun Range FUDS	Inspector Name: Craig Morris	
Sign Name: Wasque Fishing Trail (SB-001)	Date: 06/23/2025	
II. Sign Inspection		
Notes/Action Items	Yes, No, NA	Comments
Sign present in installed location?	Yes	
Photo taken of sign prior to cleaning?	Yes	
Was the sign cleaned using a non-abrasive cleaner and soft cloth?	Yes	
Photo taken of sign after cleaning?	Yes	
Sign mounting brackets, bolts, screws, and poles stable and tightened as necessary?	Yes	
Sign easily readable from the intended distance?	Yes	
Any scratches, dents, or physical damage affecting the signs' readability?	No	
Sign coating has fading, peeling, or bubbling?	No	
Is the sign located in a spot where beach users will see it?	Yes	
Does the sign have any safety hazards (e.g., sharp edges, protrusions) and addressed?	No	
Notes/Action Items	Yes, No, NA	Comments

Was the beach inspected for munitions, erosion, or other changes?	Yes	
Is the sign being impacted by dune movement or erosion?	No	
Were there any changes in site conditions? (e.g., erosion, storm damage, new structure, changes to dunes)	No	
III. Overview		
Sign Condition (poor, fair, good, excellent)	Maintenance Performed (date)	
Excellent	06/23/2025	
IV. Additional Notes		
No MEC/MD was identified within the area. Recommendation from the 2024 Long-Term Management Letter Report remains the same: no action / routine maintenance.		
V. Inspector		
Name:	Craig Morris	Signature:
Position:	SSHO	
Organization:	GSI North America Inc.	


Inspection Form

I. Site Information		
Site Name: Moving Target Machine Gun Range FUDS	Inspector Name: Craig Morris	
Sign Name: Wasque Swimming Parking (SB-004)	Date: 06/23/2025	
II. Sign Inspection		
Notes/Action Items	Yes, No, NA	Comments
Sign present in installed location?	Yes	
Photo taken of sign prior to cleaning?	Yes	
Was the sign cleaned using a non-abrasive cleaner and soft cloth?	Yes	
Photo taken of sign after cleaning?	Yes	
Sign mounting brackets, bolts, screws, and poles stable and tightened as necessary?	Yes	
Sign easily readable from the intended distance?	Yes	
Any scratches, dents, or physical damage affecting the signs' readability?	No	
Sign coating has fading, peeling, or bubbling?	No	
Is the sign located in a spot where beach users will see it?	Yes	
Does the sign have any safety hazards (e.g., sharp edges, protrusions) and addressed?	No	
Notes/Action Items	Yes, No, NA	Comments

Was the beach inspected for munitions, erosion, or other changes?	Yes	
Is the sign being impacted by dune movement or erosion?	No	
Were there any changes in site conditions? (e.g., erosion, storm damage, new structure, changes to dunes)	No	
III. Overview		
Sign Condition (poor, fair, good, excellent)	Maintenance Performed (date)	
Excellent	06/23/2025	
IV. Additional Notes		
No MEC/MD was identified or visibly seen within the area. Recommendation from the 2024 Long-Term Management Letter Report remains the same: no action / routine maintenance.		
V. Inspector		
Name:	Craig Morris	Signature:
Position:	SSHO	
Organization:	GSI North America Inc.	


Inspection Form

I. Site Information		
Site Name: Moving Target Machine Gun Range FUDS	Inspector Name: Craig Morris	
Sign Name: Beach Access Road (SB-005)	Date: 06/24/2025	
II. Sign Inspection		
Notes/Action Items	Yes, No, NA	Comments
Sign present in installed location?	No	Sign is no longer in place. It was reported that the sign was destroyed in a vehicle accident.
Photo taken of sign prior to cleaning?	N/A	
Was the sign cleaned using a non-abrasive cleaner and soft cloth?	N/A	
Photo taken of sign after cleaning?	N/A	
Sign mounting brackets, bolts, screws, and poles stable and tightened as necessary?	N/A	
Sign easily readable from the intended distance?	N/A	
Any scratches, dents, or physical damage affecting the signs' readability?	N/A	
Sign coating has fading, peeling, or bubbling?	N/A	
Is the sign located in a spot where beach users will see it?	N/A	
Does the sign have any safety hazards (e.g., sharp edges, protrusions) and addressed?	N/A	
Notes/Action Items	Yes, No, NA	Comments

Was the beach inspected for munitions, erosion, or other changes?	No	Closed due to bird nesting.
Is the sign being impacted by dune movement or erosion?	No	
Were there any changes in site conditions? (e.g., erosion, storm damage, new structure, changes to dunes)	No	
III. Overview		
Sign Condition (poor, fair, good, excellent)	Maintenance Performed (date)	
N/A	N/A	
IV. Additional Notes		
Beach access closed at the time of sign inspection due to a nesting bird. Sign should be replaced.		
V. Inspector		
Name:	Craig Morris	Signature:
Position:	SSHO	
Organization:	GSI North America Inc.	


Inspection Form

I. Site Information		
Site Name: Moving Target Machine Gun Range FUDS	Inspector Name: Craig Morris	
Sign Name: Beach Path 1 (SB-006)	Date: 06/24/2025	
II. Sign Inspection		
Notes/Action Items	Yes, No, NA	Comments
Sign present in installed location?	Yes	
Photo taken of sign prior to cleaning?	Yes	
Was the sign cleaned using a non-abrasive cleaner and soft cloth?	Yes	
Photo taken of sign after cleaning?	Yes	
Sign mounting brackets, bolts, screws, and poles stable and tightened as necessary?	Yes	
Sign easily readable from the intended distance?	Yes	
Any scratches, dents, or physical damage affecting the signs' readability?	No	
Sign coating has fading, peeling, or bubbling?	No	
Is the sign located in a spot where beach users will see it?	Yes	
Does the sign have any safety hazards (e.g., sharp edges, protrusions) and addressed?	No	
Notes/Action Items	Yes, No, NA	Comments

Was the beach inspected for munitions, erosion, or other changes?	Yes	
Is the sign being impacted by dune movement or erosion?	No	
Were there any changes in site conditions? (e.g., erosion, storm damage, new structure, changes to dunes)	No	
III. Overview		
Sign Condition (poor, fair, good, excellent)	Maintenance Performed (date)	
Excellent	06/24/2025	
IV. Additional Notes		
No MEC/MD was identified or visibly seen within the area. Recommendation from the 2024 Long-Term Management Letter Report remains the same: no action / routine maintenance.		
V. Inspector		
Name:	Craig Morris	Signature:
Position:	SSHO	
Organization:	GSI North America Inc.	


Inspection Form

I. Site Information		
Site Name: Moving Target Machine Gun Range FUDS	Inspector Name: Craig Morris	
Sign Name: Left Fork Deflation (SB-007)	Date: 06/24/2025	
II. Sign Inspection		
Notes/Action Items	Yes, No, NA	Comments
Sign present in installed location?	Yes	
Photo taken of sign prior to cleaning?	Yes	
Was the sign cleaned using a non-abrasive cleaner and soft cloth?	Yes	
Photo taken of sign after cleaning?	Yes	
Sign mounting brackets, bolts, screws, and poles stable and tightened as necessary?	Yes	Brackets and poles have too much corrosion to make corrections.
Sign easily readable from the intended distance?	No	Trailer blocking full visibility.
Any scratches, dents, or physical damage affecting the signs' readability?	Yes	Photo documented identifying damage.
Sign coating has fading, peeling, or bubbling?	Yes	Slight fading.
Is the sign located in a spot where beach users will see it?	Yes	
Does the sign have any safety hazards (e.g., sharp edges, protrusions) and addressed?	No	
Notes/Action Items	Yes, No, NA	Comments

Was the beach inspected for munitions, erosion, or other changes?	Yes	
Is the sign being impacted by dune movement or erosion?	No	
Were there any changes in site conditions? (e.g., erosion, storm damage, new structure, changes to dunes)	No	
III. Overview		
Sign Condition (poor, fair, good, excellent)	Maintenance Performed (date)	
Fair	06/24/2025	
IV. Additional Notes		
No MEC/MD was identified or visibly seen within the area. Recommendation from the 2024 Long-Term Management Letter Report remains the same: no action / routine maintenance.		
V. Inspector		
Name:	Craig Morris	Signature:
Position:	SSHO	
Organization:	GSI North America Inc.	


Inspection Form

I. Site Information		
Site Name: Moving Target Machine Gun Range FUDS	Inspector Name: Craig Morris	
Sign Name: Beach Path 2 (SB-008)	Date: 06/24/2025	
II. Sign Inspection		
Notes/Action Items	Yes, No, NA	Comments
Sign present in installed location?	Yes	
Photo taken of sign prior to cleaning?	Yes	
Was the sign cleaned using a non-abrasive cleaner and soft cloth?	Yes	
Photo taken of sign after cleaning?	Yes	
Sign mounting brackets, bolts, screws, and poles stable and tightened as necessary?	Yes	
Sign easily readable from the intended distance?	Yes	
Any scratches, dents, or physical damage affecting the signs' readability?	No	
Sign coating has fading, peeling, or bubbling?	No	
Is the sign located in a spot where beach users will see it?	Yes	
Does the sign have any safety hazards (e.g., sharp edges, protrusions) and addressed?	No	
Notes/Action Items	Yes, No, NA	Comments

Was the beach inspected for munitions, erosion, or other changes?	Yes	
Is the sign being impacted by dune movement or erosion?	No	
Were there any changes in site conditions? (e.g., erosion, storm damage, new structure, changes to dunes)	No	
III. Overview		
Sign Condition (poor, fair, good, excellent)	Maintenance Performed (date)	
Excellent	06/24/2025	
IV. Additional Notes		
No MEC/MD was identified or visibly seen within the area. Recommendation from the 2024 Long-Term Management Letter Report remains the same: no action / routine maintenance.		
V. Inspector		
Name:	Craig Morris	Signature:
Position:	SSHO	
Organization:	GSI North America Inc.	


Inspection Form

I. Site Information		
Site Name: Moving Target Machine Gun Range FUDS	Inspector Name: Craig Morris	
Sign Name: Beach Path 3 (SB-009)	Date: 06/24/2025	
II. Sign Inspection		
Notes/Action Items	Yes, No, NA	Comments
Sign present in installed location?	Yes	
Photo taken of sign prior to cleaning?	Yes	
Was the sign cleaned using a non-abrasive cleaner and soft cloth?	Yes	
Photo taken of sign after cleaning?	Yes	
Sign mounting brackets, bolts, screws, and poles stable and tightened as necessary?	Yes	
Sign easily readable from the intended distance?	Yes	
Any scratches, dents, or physical damage affecting the signs' readability?	No	
Sign coating has fading, peeling, or bubbling?	No	
Is the sign located in a spot where beach users will see it?	Yes	
Does the sign have any safety hazards (e.g., sharp edges, protrusions) and addressed?	No	
Notes/Action Items	Yes, No, NA	Comments

Was the beach inspected for munitions, erosion, or other changes?	Yes	
Is the sign being impacted by dune movement or erosion?	No	
Were there any changes in site conditions? (e.g., erosion, storm damage, new structure, changes to dunes)	No	
III. Overview		
Sign Condition (poor, fair, good, excellent)	Maintenance Performed (date)	
Excellent	06/24/2025	
IV. Additional Notes		
No MEC/MD was identified or visibly seen within the area. Recommendation from the 2024 Long-Term Management Letter Report remains the same: no action / routine maintenance.		
V. Inspector		
Name:	Craig Morris	Signature:
Position:	SSHO	
Organization:	GSI North America Inc.	


Inspection Form

I. Site Information		
Site Name: Moving Target Machine Gun Range FUDS	Inspector Name: Craig Morris	
Sign Name: Beach Path 4 (SB-010)	Date: 06/24/2025	
II. Sign Inspection		
Notes/Action Items	Yes, No, NA	Comments
Sign present in installed location?	Yes	
Photo taken of sign prior to cleaning?	Yes	
Was the sign cleaned using a non-abrasive cleaner and soft cloth?	Yes	
Photo taken of sign after cleaning?	Yes	
Sign mounting brackets, bolts, screws, and poles stable and tightened as necessary?	Yes	
Sign easily readable from the intended distance?	Yes	
Any scratches, dents, or physical damage affecting the signs' readability?	No	
Sign coating has fading, peeling, or bubbling?	No	
Is the sign located in a spot where beach users will see it?	Yes	
Does the sign have any safety hazards (e.g., sharp edges, protrusions) and addressed?	No	
Notes/Action Items	Yes, No, NA	Comments

Was the beach inspected for munitions, erosion, or other changes?	Yes	
Is the sign being impacted by dune movement or erosion?	No	
Were there any changes in site conditions? (e.g., erosion, storm damage, new structure, changes to dunes)	No	
III. Overview		
Sign Condition (poor, fair, good, excellent)	Maintenance Performed (date)	
Excellent	06/24/2025	
IV. Additional Notes		
No MEC/MD was identified or visibly seen within the area. Recommendation from the 2024 Long-Term Management Letter Report remains the same: no action / routine maintenance.		
V. Inspector		
Name:	Craig Morris	Signature:
Position:	SSHO	
Organization:	GSI North America Inc.	


Inspection Form

I. Site Information		
Site Name: Moving Target Machine Gun Range FUDS	Inspector Name: Craig Morris	
Sign Name: Beach Path 5 (SB-011)	Date: 06/24/2025	
II. Sign Inspection		
Notes/Action Items	Yes, No, NA	Comments
Sign present in installed location?	Yes	
Photo taken of sign prior to cleaning?	Yes	
Was the sign cleaned using a non-abrasive cleaner and soft cloth?	Yes	
Photo taken of sign after cleaning?	Yes	
Sign mounting brackets, bolts, screws, and poles stable and tightened as necessary?	Yes	
Sign easily readable from the intended distance?	Yes	
Any scratches, dents, or physical damage affecting the signs' readability?	No	
Sign coating has fading, peeling, or bubbling?	No	
Is the sign located in a spot where beach users will see it?	Yes	
Does the sign have any safety hazards (e.g., sharp edges, protrusions) and addressed?	No	
Notes/Action Items	Yes, No, NA	Comments

Was the beach inspected for munitions, erosion, or other changes?	Yes	
Is the sign being impacted by dune movement or erosion?	No	
Were there any changes in site conditions? (e.g., erosion, storm damage, new structure, changes to dunes)	No	
III. Overview		
Sign Condition (poor, fair, good, excellent)	Maintenance Performed (date)	
Excellent	06/24/2025	
IV. Additional Notes		
No MEC/MD was identified or visibly seen within the area. Recommendation from the 2024 Long-Term Management Letter Report remains the same: no action / routine maintenance.		
V. Inspector		
Name:	Craig Morris	Signature:
Position:	SSHO	
Organization:	GSI North America Inc.	

Inspection Form

I. Site Information		
Site Name: Moving Target Machine Gun Range FUDS	Inspector Name: Craig Morris	
Sign Name: Beach Path 6 (SB-012)	Date: 06/24/2025	
II. Sign Inspection		
Notes/Action Items	Yes, No, NA	Comments
Sign present in installed location?	No	Sign is no longer in place. It was reported missing during the 2024 inspection.
Photo taken of sign prior to cleaning?	N/A	
Was the sign cleaned using a non-abrasive cleaner and soft cloth?	N/A	
Photo taken of sign after cleaning?	N/A	
Sign mounting brackets, bolts, screws, and poles stable and tightened as necessary?	N/A	
Sign easily readable from the intended distance?	N/A	
Any scratches, dents, or physical damage affecting the signs' readability?	N/A	
Sign coating has fading, peeling, or bubbling?	N/A	
Is the sign located in a spot where beach users will see it?	N/A	
Does the sign have any safety hazards (e.g., sharp edges, protrusions) and addressed?	N/A	
Notes/Action Items	Yes, No, NA	Comments

Was the beach inspected for munitions, erosion, or other changes?	N/A	
Is the sign being impacted by dune movement or erosion?	N/A	
Were there any changes in site conditions? (e.g., erosion, storm damage, new structure, changes to dunes)	N/A	
III. Overview		
Sign Condition (poor, fair, good, excellent)	Maintenance Performed (date)	
N/A	N/A	
IV. Additional Notes		
Recommendation from the 2024 Long-Term Management Letter Report remains the same: replacement required.		
V. Inspector		
Name:	Craig Morris	Signature:
Position:	SSHO	
Organization:	GSI North America Inc.	

Inspection Form

I. Site Information

Site Name: Target Machine Gun Range FUDS	Inspector Name: Craig Morris
Sign Name: Beach Path 7 (SB-013)	Date: 06/24/2025

II. Sign Inspection

Notes/Action Items	Yes, No, NA	Comments
Sign present in installed location?	Yes	
Photo taken of sign prior to cleaning?	Yes	
Was the sign cleaned using a non-abrasive cleaner and soft cloth?	Yes	
Photo taken of sign after cleaning?	Yes	
Sign mounting brackets, bolts, screws, and poles stable and tightened as necessary?	Yes	
Sign easily readable from the intended distance?	Yes	
Any scratches, dents, or physical damage affecting the signs' readability?	No	
Sign coating has fading, peeling, or bubbling?	No	
Is the sign located in a spot where beach users will see it?	Yes	
Does the sign have any safety hazards (e.g., sharp edges, protrusions) and addressed?	No	
Notes/Action Items	Yes, No, NA	Comments


Was the beach inspected for munitions, erosion, or other changes?	Yes	
Is the sign being impacted by dune movement or erosion?	No	
Were there any changes in site conditions? (e.g., erosion, storm damage, new structure, changes to dunes)	No	
III. Overview		
Sign Condition (poor, fair, good, excellent)	Maintenance Performed (date)	
Excellent	06/24/2025	
IV. Additional Notes		
No MEC/MD was identified or visibly seen within the area. Recommendation from the 2024 Long-Term Management Letter Report remains the same: no action / routine maintenance.		
V. Inspector		
Name:	Craig Morris	Signature:
Position:	SSHO	
Organization:	GSI North America Inc.	

Photo Documentation Log

This Page Intentionally Left Blank

LUC Inspection 2025

South Beach

Inspection Date:
6/23/2025

Sign ID:
SB-001

Description:
Prior to sign cleaning



Inspection Date:
6/23/2025

Sign ID:
SB-001

Description:
After sign cleaning



Inspection Date:
6/23/2025

Sign ID:
SB-001

Description:
Site conditions



Inspection Date:
6/23/2025

Sign ID:
SB-001

Description:
Site conditions



Inspection Date:
6/23/2025

Sign ID:
SB-001

Description:
Site conditions



Inspection Date:
6/23/2025

Sign ID:
SB-001

Description:
Site conditions



Inspection Date:
6/23/2025

Sign ID:
SB-001

Description:
Site conditions



Inspection Date:
6/23/2025

Sign ID:
SB-001

Description:
Site conditions



Inspection Date:
6/23/2025

Sign ID:
SB-001

Description:
Site conditions



Inspection Date:
6/23/2025

Sign ID:
SB-001

Description:
Site conditions



LUC Inspection 2025

South Beach

Inspection Date:
6/23/2025

Sign ID:
SB-004

Description:
Prior to sign cleaning



Inspection Date:
6/23/2025

Sign ID:
SB-004

Description:
After sign cleaning



Inspection Date:
6/23/2025

Sign ID:
SB-004

Description:
Site conditions



Inspection Date:
6/23/2025

Sign ID:
SB-004

Description:
Site conditions



Inspection Date:
6/23/2025

Sign ID:
SB-004

Description:
Site conditions



Inspection Date:
6/23/2025

Sign ID:
SB-004

Description:
Site conditions



Inspection Date:
6/23/2025

Sign ID:
SB-004

Description:
Site conditions



Inspection Date:
6/23/2025

Sign ID:
SB-004

Description:
Site conditions



Inspection Date:
6/23/2025

Sign ID:
SB-004

Description:
Site conditions



Inspection Date:
6/23/2025

Sign ID:
SB-004

Description:
Site conditions



Inspection Date:
6/24/2025

Sign ID:
SB-005

Description:
Location of missing sign



Inspection Date:
6/24/2025

Sign ID:
SB-005

Description:
Site conditions



Inspection Date:
6/24/2025

Sign ID:
SB-005

Description:
Site conditions



Inspection Date:
6/24/2025

Sign ID:
SB-005

Description:
Site conditions



Inspection Date:
6/24/2025

Sign ID:
SB-006

Description:
Prior to sign cleaning



Inspection Date:
6/24/2025

Sign ID:
SB-006

Description:
After sign cleaning



Inspection Date:

6/24/2025

Sign ID:

SB-006

Description:

Site conditions



Inspection Date:

6/24/2025

Sign ID:

SB-006

Description:

Site conditions



Inspection Date:
6/24/2025

Sign ID:
SB-006

Description:
Site conditions



Inspection Date:
6/24/2025

Sign ID:
SB-006

Description:
Site conditions



Inspection Date:
6/24/2025

Sign ID:
SB-006


Description:
Site conditions



Inspection Date:
6/24/2025

Sign ID:
SB-006

Description:
Site conditions



Inspection Date:
6/24/2025

Sign ID:
SB-006

Description:
Site conditions



Inspection Date:
6/24/2025

Sign ID:
SB-006

Description:
Site conditions



Inspection Date:
6/24/2025

Sign ID:
SB-007

Description:
Prior to sign cleaning



Inspection Date:
6/24/2025

Sign ID:
SB-007

Description:
After sign cleaning



Inspection Date:
6/24/2025

Sign ID:
SB-007

Description:
Sign damage



Inspection Date:
6/24/2025

Sign ID:
SB-007


Description:
Site conditions



Inspection Date:
6/24/2025

Sign ID:
SB-007

Description:
Back of sign condition



Inspection Date:
6/24/2025

Sign ID:
SB-007

Description:
Site conditions



Inspection Date:
6/24/2025

Sign ID:
SB-007

Description:
Site conditions



Inspection Date:
6/24/2025

Sign ID:
SB-007

Description:
Site conditions



Inspection Date:
6/24/2025

Sign ID:
SB-007

Description:
Site conditions



Inspection Date:
6/24/2025

Sign ID:
SB-007

Description:
Site conditions



LUC Inspection 2025

South Beach

Inspection Date:
6/24/2025

Sign ID:
SB-008

Description:
Prior to sign cleaning



Inspection Date:
6/24/2025

Sign ID:
SB-008

Description:
After sign cleaning



Inspection Date:
6/24/2025

Sign ID:
SB-008

Description:
Site conditions



Inspection Date:
6/24/2025

Sign ID:
SB-008

Description:
Site conditions



Inspection Date:
6/24/2025

Sign ID:
SB-008

Description:
Site conditions



Inspection Date:
6/24/2025

Sign ID:
SB-008

Description:
Site conditions



Inspection Date:
6/24/2025

Sign ID:
SB-008

Description:
Site conditions



Inspection Date:
6/24/2025

Sign ID:
SB-008

Description:
Site conditions



Inspection Date:
6/24/2025

Sign ID:
SB-008

Description:
Site conditions



Inspection Date:
6/24/2025

Sign ID:
SB-008

Description:
Site conditions



LUC Inspection 2025

South Beach

Inspection Date:
6/24/2025

Sign ID:
SB-009

Description:
Prior to sign cleaning



Inspection Date:
6/24/2025

Sign ID:
SB-009

Description:
After sign cleaning



Inspection Date:
6/24/2025

Sign ID:
SB-009

Description:
Site conditions



Inspection Date:
6/24/2025

Sign ID:
SB-009

Description:
Site conditions



Inspection Date:
6/24/2025

Sign ID:
SB-009

Description:
Site conditions



Inspection Date:
6/24/2025

Sign ID:
SB-009

Description:
Site conditions



Inspection Date:
6/24/2025

Sign ID:
SB-009

Description:
Site conditions



Inspection Date:
6/24/2025

Sign ID:
SB-009

Description:
Site conditions



Inspection Date:
6/24/2025

Sign ID:
SB-009

Description:
Site conditions



Inspection Date:
6/24/2025

Sign ID:
SB-009

Description:
Site conditions



LUC Inspection 2025

South Beach

Inspection Date:
6/24/2025

Sign ID:
SB-010

Description:
Prior to sign cleaning



Inspection Date:
6/24/2025

Sign ID:
SB-010

Description:
After sign cleaning



Inspection Date:

6/24/2025

Sign ID:

SB-010

Description:

Site conditions



Inspection Date:

6/24/2025

Sign ID:

SB-010

Description:

Site conditions



Inspection Date:
6/24/2025

Sign ID:
SB-010

Description:
Site conditions



Inspection Date:
6/24/2025

Sign ID:
SB-010

Description:
Site conditions



Inspection Date:

6/24/2025

Sign ID:

SB-010

Description:

Site conditions



Inspection Date:

6/24/2025

Sign ID:

SB-010

Description:

Site conditions



Inspection Date:
6/24/2025

Sign ID:
SB-010

Description:
Site conditions



Inspection Date:
6/24/2025

Sign ID:
SB-010

Description:
Site conditions



Inspection Date:
6/24/2025

Sign ID:
SB-011

Description:
Prior to sign cleaning



Inspection Date:
6/24/2025

Sign ID:
SB-011

Description:
After sign cleaning



Inspection Date:
6/24/2025

Sign ID:
SB-011

Description:
Site conditions



Inspection Date:
6/24/2025

Sign ID:
SB-011

Description:
Site conditions



Inspection Date:
6/24/2025

Sign ID:
SB-011

Description:
Site conditions



Inspection Date:
6/24/2025

Sign ID:
SB-011

Description:
Site conditions



Inspection Date:
6/24/2025

Sign ID:
SB-011

Description:
Site conditions



Inspection Date:
6/24/2025

Sign ID:
SB-011

Description:
Site conditions



Inspection Date:

6/24/2025

Sign ID:

SB-011

Description:

Site conditions



Inspection Date:

6/24/2025

Sign ID:

SB-011

Description:

Site conditions



Inspection Date:
6/24/2025

Sign ID:
SB-012

Description:
Sign is missing. Sign
will be replaced in 2026

Inspection Date:
6/24/2025

Sign ID:
SB-013

Description:
Prior to sign cleaning



LUC Inspection 2025

South Beach

Inspection Date:
6/24/2025

Sign ID:
SB-013

Description:
After sign cleaning



Inspection Date:
6/24/2025

Sign ID:
SB-013

Description:
Site conditions



Inspection Date:

6/24/2025

Sign ID:

SB-013

Description:

Site conditions



Inspection Date:

6/24/2025

Sign ID:

SB-013

Description:

Site conditions



Inspection Date:
6/24/2025

Sign ID:
SB-013

Description:
Site conditions



Inspection Date:
6/24/2025

Sign ID:
SB-013

Description:
Site conditions



Inspection Date:
6/24/2025

Sign ID:
SB-013

Description:
Site conditions



Inspection Date:
6/24/2025

Sign ID:
SB-013

Description:
Site conditions



Inspection Date:

6/24/2025

Sign ID:

SB-013

Description:

Site conditions



Attachment D
Public Outreach

This Page Intentionally Left Blank

List of items included in this attachment:

Public Outreach Documents:

- 3Rs Explosives Safety Education Training Presentation Slides;
- 3Rs Training Attendance Log; and
- Private Property Owner Letter.

This Page Intentionally Left Blank

Martha's Vineyard & Nantucket

Explosives Safety and Awareness Education

June 24 & 25, 2025



®

US Army Corps of Engineers
BUILDING STRONG®



Agenda

- Introductions
- History
- What are Munitions?
- The 3Rs of Explosives Safety



BUILDING STRONG®

Introductions

Marie Esten
Project Manager
USACE New England District
Lead Project Management District

Todd Beckwith
Technical Manager
USACE Baltimore District
Military Munitions Design Center

Gregory Quimby
Contractor support
Project Manager
GSI North America, Inc.

Craig Morris
Contractor Support
Senior Unexploded Ordnance Supervisor
GSI North America, Inc.



BUILDING STRONG®

Definitions

- **Formerly Used Defense Sites (FUDS):** Properties that were owned by, leased to, or otherwise possessed by the United States and under the jurisdiction of the United States Secretary of Defense. These properties were used by the military prior to October 1986 to train and support Soldiers, Airmen, Sailors, and Marines, as well as to test new weapons and warfare capabilities. The Department of Defense is responsible for environmental restoration of these properties.
- **Military Munitions:** Munitions are designed to be dangerous. Our nation's military have used and continue to use land and water across the United States for live-fire training or testing with munitions. As a result, munitions that are unexploded ordnance (UXO) may be present on both land and in the water. No matter what you call munitions — ammo, explosives, unexploded ordnance or UXO, duds, souvenirs — remember munitions are dangerous and can explode if you touch, move or disturb them.
- **Munitions Debris (MD):** Remnants of munitions (e.g., fragments, penetrators, projectiles, shell casings, links, fins) remaining after munitions use, demilitarization, or disposal.
- **Unexploded Ordnance (UXO):** Military munitions that have been primed, fuzed, armed, or otherwise prepared for action; have been fired, dropped, launched, projected, or placed in such a manner as to constitute a hazard to operations, installations, personnel, or material; and remain unexploded either by malfunction, design, or any other cause.



BUILDING STRONG®

Project Site Locations



Currently there are 4 areas where military munitions may be present:

– 3 Martha's Vineyard Locations:

- South Beach
- Cape Poge
- Tisbury Great Pond

– 1 Nantucket Location:

- Nantucket Beach



BUILDING STRONG®

A Brief History of Martha's Vineyard Military Munitions Use

Three sites located within the towns of Edgartown, Chilmark, and West Tisbury Massachusetts were used to train naval aviators during and immediately following World War II. The three sites are:

- Former Cape Poge Little Neck Bomb Target Site;
- Former Moving Target Machine Gun Range & Bomb Target Site at South Beach; and
- Former Tisbury Great Pond Bomb Site and Gunnery Range.

These sites served mainly as aerial bombing targets and an aerial rocket range. Since the end of military operations in 1947, numerous discoveries of munitions have been identified at the sites by residents, town employees, and visitors. Older military munitions may still explode and are potentially dangerous. Some of the munitions found at the sites include:

- 3-lb and 100-lb practice bombs; and
- Practice rockets ranging from 2.25 inches to 5 inches in diameter.



3-lb AN-MK23 Practice Bomb found at the Former Tisbury Great Pond Bomb Site and Gunnery Range during the Remedial Action

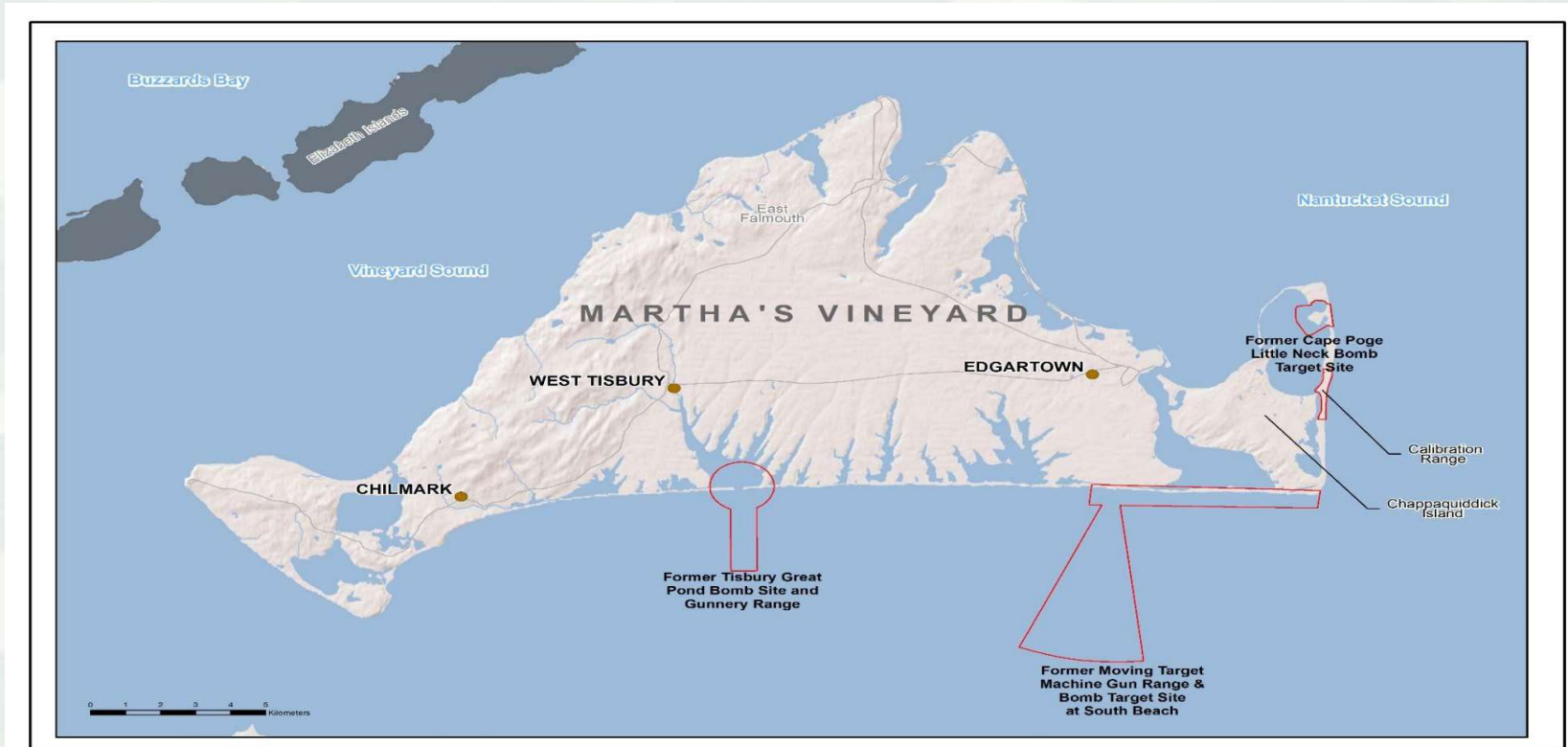


3-lb AN-MK23 Practice Bombs and MD found at the Former Cape Poge Little Neck Bomb Target Site during the Remedial Action



BUILDING STRONG®

Martha's Vineyard Munitions Response Sites



BUILDING STRONG®

A Brief History of Nantucket Beach Military Munitions Use



5-inch High Velocity Aerial Rocket MK6 Series (Practice) found during the Remedial Investigation



5-inch MK1 Rocket Warhead found during the Remedial Investigation

The Nantucket Beach Formerly Used Defense Site (FUDS) covers approximately one mile of beach and upland areas, starting at the former Tom Nevers Naval Facility (the present site of the baseball fields) and heading west and north. The U.S. Navy conducted air-to-ground military training exercises at the former “Nantucket Beach” range during WWII.

The Nantucket site served as an aerial rocket range. Since the end of military operations in 1946, numerous discoveries of munitions have been identified at the site by residents, town employees and visitors. Older military munitions may still explode and are potentially dangerous. Practice rockets have been found in this area varying in size from 2.25 inches to 5 inches in diameter.



BUILDING STRONG®

Nantucket Munitions Response Site



BUILDING STRONG®

In the following video clip, you will observe a controlled Explosive Demolition Operation disposing of potentially dangerous military munitions known as Munitions and Explosives of Concern (MEC). The individuals conducting this operation are highly trained personnel with years of experience.



BUILDING STRONG®

Video of Explosive Demolition Operation




What is a **Munition**?

Military munitions may fail to function as intended (i.e., explode) during practice and/or live-fire training. They can be found in many shapes and sizes and are commonly referred to as spotting charges, bombs, ammo, grenades, rockets, dummy rounds, and duds.

Bombs



Ammo/Projectiles



Grenades



Rockets



BUILDING STRONG®

Munitions

Munitions can be found anywhere and, in any shape, or condition.

They can come from ships, aircraft, submarines, or ground forces.

Munitions in the form of projectiles, rockets, bombs, grenades, and even cannonballs have been found in Massachusetts.



BUILDING STRONG®

Munitions

Munitions may not look dangerous or even look like a munition. Many parts and pieces of a munition can have an explosive hazard.



BUILDING STRONG®

Munitions



Golf Balls



Submunitions



Smoke Grenade



Old Rusty Steel Can

Munitions can have familiar shapes; for example, metal pipes, soda cans, and even golf balls.



BUILDING STRONG®

Fence Post, Pipe or Rocket??



BUILDING STRONG®

Fence Post, Pipe or Rocket??



It's a Rocket !!!!



BUILDING STRONG®

Some Scenarios Which You May Encounter Munitions

Fishing



Diving



**Beach/Walking/
Hiking Trails**



Metal Detecting



BUILDING STRONG®

Why May Munitions Still Be Encountered?

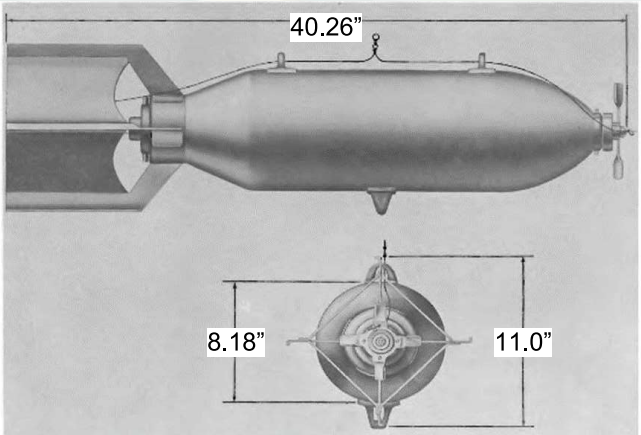
Remedial actions to remove munitions have been completed, where appropriate. In these locations, munitions were removed to the maximum depths possible. Land use controls have also been implemented. However, munitions may still be present beyond depth of detection (approx. 3 feet) and migrate due to erosion or other natural factors.



BUILDING STRONG®

Examples of Munitions

**100-lb
bomb**



BUILDING STRONG®

Examples of Munitions

**3-lb
Practice
Bomb**



BUILDING STRONG®

Examples of Munitions

**2.25-inch
Rocket**



BUILDING STRONG®

Examples of Munitions

5-inch Rocket



BUILDING STRONG®

Examples of Munitions



The following are photos of assorted munitions encountered on land:



BUILDING STRONG®

Examples of Munitions

The following are photos of assorted munitions encountered underwater:



BUILDING STRONG®

3Rs of Explosives Safety

Recognize

When you may have seen a munition and that it is dangerous.

Retreat

Do not go near, touch, move, or disturb it, carefully leave the area.

Report

Call 911 and advise the police of what you saw and where you saw it.



BUILDING STRONG®

3Rs of Explosives Safety

- **Notify other personnel in the area to retreat to a safe area and ensure no one approaches the item.**
- **Do not use a radio or cellphone near the suspect item.**
- **Do not take photos of the item.**
- **Do not try and uncover or move the item.**



BUILDING STRONG®

REPORT the Suspect Item To:

- Your Immediate Supervisor
- Local Authorities (e.g., Police)
- 911



BUILDING STRONG®

Information When Reporting Munitions

REPORTING AGENCY: Your name and who you work for.

CONTACT METHOD: Your cell/telephone number.

LOCATION: The location of the suspect munition and your location (if different).

DESCRIPTION: Give a general description of the item you saw. Don't worry if you don't know the exact size or type of munition

RESOURCES THREATENED: Report how close the item is to people, equipment, facilities, or other assets.


PROTECTIVE MEASURES TAKEN: Describe how you marked the item and if you put up any barriers around it, or if you have removed people from the area.



BUILDING STRONG®

What Happens After You Report Munition?

Experts known as Explosive Ordnance Disposal (EOD) Technicians, or civilian bomb disposal personnel will either remove the item from the location or dispose of the item in place through explosive detonation.



BUILDING STRONG®

Additional Resources



For additional resources on the 3Rs Explosives Safety Education Program we strongly recommend you visit the following website.

<https://www.denix.osd.mil/uxo/>

DOD Environment, Safety & Occupational Health Network and Information Exchange (DENIX)



BUILDING STRONG®

Important Contact Information

Emergency:	911
Coast Guard:	(800) 424-8802 Channel 16 (156.800MHz)
Edgartown Police Department:	(508) 627-4343
Chilmark Police Department:	(508) 645-6810
West Tisbury Police Department:	(508) 693-0020
Nantucket Police Department:	(508) 228-1212



BUILDING STRONG®

Questions?

Marie Esten
Project Manager
U.S. Army Corps of Engineers
New England District
696 Virginia Road
Concord, MA 01472
marie.e.esten@usace.army.mil
978-318-8965 Office
978-941-2100 Cell



BUILDING STRONG®

In closing, here is a video of explosive disposal operations.

Thank you for taking part in this important presentation.



BUILDING STRONG®

Video of Explosive Disposal Operations



35

This Page Intentionally Left Blank

Annual 3Rs Explosives Safety Training Sign-In Log



US Army Corps
of Engineers

I. Site Information

Training Location Name:


Edgartown, MA

Date of Training:

06/24/2025

II. Attendee Information

Name:	Organization: (USACE, NPS, Wellfleet Resident, etc.)	Email:	Phone Number:	Signature:
1. George Pimentel	Dukes County			
2. Will Geresy	TRUSTEES -Chappy			
3. DAYCE MOORE	Edg PD			
4. Christopher Richard	EDG Guards			
5. Errett Silva	EDG Guards			
6. Molly Crawford	Edg Guards			
7. Charlotte Lisa	Edg. Guards			

Name:	Organization: (USACE, TToR, Edgartown Resident, etc.)	Email:	Phone Number:	Signature:
8. Samara Natshe	EDG GUARD			
9. Braden Sayles	EDG. GUARD			
10. Avery Newcomer	EDG RANGER			
11. Shea Mitchell	EDG. GUARD			
12. Riley Coffey	EDG Guard			
13. Will Duran	EDG Guard			
14. Ryan Driscoll	EDG Guard			
15. Matt Rickard	EDG Guard			
16. Don Dittie	Night Ranger			
17. David Espinoza	Reach Director Edgartown			
18. Adair Gonsalves	Aquinnal Wampum Historic Preservation			



**DEPARTMENT OF THE ARMY
US ARMY CORPS OF ENGINEERS
NEW ENGLAND DISTRICT
696 VIRGINIA ROAD
CONCORD MA 01742-2751**

07 May 2025

Dear Property Owner,

You have been identified as the owner of a property within the boundaries of the Former Moving Target Machine Gun and Katama Rocket Range Munitions Response Site #1 (the Site) located in Edgartown, Massachusetts. Therefore, the United States Army Corps of Engineers (USACE), will annually update you on Site status and provide you with an opportunity to share any comments.

Numerous studies and clean-ups have been completed at the Site, the most recent being a Remedial Investigation conducted from 2010 to 2011. Although removal actions have taken place at South Beach, Norton Point and on a portion of Wasque Point, there is still the possibility that munitions (rockets/ammunition/bombs), will continue to be found at these Sites. Therefore, the Site is currently in Long Term Management status. This means we will contact you annually to ask if you have any questions or concerns about the status of the Site and to provide safety information. Enclosed is a map showing the Site location and the 3R's Explosives Safety Guide. We encourage you to keep this safety guide handy, and if your property is a rental, post this guide in a visible location.

Remember, munitions may be found while excavating for utilities or housing additions, landscaping, in areas experiencing erosion or washed up on the beach. Last year, four munitions were found by the public on these beaches; all of the munitions were safely disposed of. Therefore, if you see an item that might be a munition, do not touch it and call 911. You are invited to attend the annual 3R's Explosives Safety Education training, which will be held Tuesday, June 24th at 10:00AM at the Old Whaling Church. This training is also available online using the QR code shown below.

If you have any questions or would like more information, please do not hesitate to contact me.

Sincerely,

Marie Esten

Marie Esten
Project Manager
USACE New England District
696 Virginia Rd, Concord, MA 01742
Marie.e.esten@usace.army.mil
978-318-8965 (office)
978-941-2100 (cell)

Link to 3R's Explosive Safety
Education training specific to
Martha's Vineyard and Nantucket
<https://www.dvidshub.net/video/923799/unexploded-ordnance-video-marthas-vineyard>




Attachments:

1. Map of Site
2. 3R's brochure


This Page Intentionally Left Blank



Former South Beach Munitions Response Area (MRS) - Munitions Response Site (MRS) #1

 Former Moving Target Machine Gun and Katama Range Munitions Response Site #1

16 May 2024



WORLD WAR II MILITARY ORDNANCE HAS BEEN FOUND AT SOUTH BEACH

Based upon historical documents, Military Munitions used at this Former Moving Target Machine Gun Range (which includes South Beach, Norton Point Beach and Wasque Point) included practice rockets, potentially high explosive rockets and small arms ammunition. As of the summer of 2009, only inert rocket warheads and rocket motor bodies have been discovered at South Beach and Norton Point. Two 100-pound bombs potentially containing high explosives have washed ashore at Wasque Point.

The Formerly Used Defense Site (FUDS), Former Moving Target Machine Gun Range at South Beach, covers approximately 4.6 miles of beach that includes South Beach, Norton Point and Wasque Point. The town of Edgartown manages South Beach for the Commonwealth of Massachusetts, Department of Conservation and Recreation (DCR). The Trustees of Reservations (TTOR) manages Norton Point for Dukes County who owns the property. TTOR owns and manages Wasque Point. The Former Moving Target Machine Gun Range included two ranges used by the Naval Air Station, Quonset Point, Rhode Island from 1943 until 1946. The machine gun range consisted of an oval track with a moving target used for target practice. After the track was destroyed by a hurricane, the Navy built two stationary targets for air-to-ground rocket firing practice at the outer limits of each end of the oval track.

The U.S. Army Corps of Engineers, New England District is partnering with the DCR, the Town of Edgartown, Dukes County, TTOR of Reservations and the Massachusetts Department of Environmental Protection to protect the public and the environment from potential hazards due to the presence of munitions and explosives of concern at South Beach, Norton Point Beach, and Wasque Point. A Time Critical Removal Action was conducted at South Beach, Norton Point, and Wasque Point in 2009. A Remedial Investigation was conducted to determine nature and extent of the munitions at South Beach, Norton Point, and Wasque Point. Though a removal action has taken place at South Beach, Norton Point, and on a portion of Wasque Point, there is still the possibility that munitions will continue to be found at these sites. If you see an item that is suspect, remember the 3Rs: **Recognize, Retreat, Report!**

REMEMBER THE 3Rs



Recognize when you may have encountered a munition.



Do not touch item, move or disturb it, but carefully leave the area.



Immediately notify the police. **Call 911.**

Visit the US Army's UXO Safety Education website:
www.3Rs.mil

For More Information

Please call the Army Corp of Engineers, New England District at **978-318-8264**



US Army Corps of Engineers®



FORMER MOVING TARGET MACHINE GUN RANGE AT SOUTH BEACH

3Rs EXPLOSIVES SAFETY GUIDE



Recognize

Recognizing when you may have encountered a munition is the most important step in reducing the potential risk of injury or death. Munitions may be found on land or in the water. They may be easy or hard to identify. If you come across or even suspect that you have encountered a munition, you must consider it dangerous.

Munitions, even suspect munitions, should never be touched, moved, or disturbed. You risk injury or death when disturbing munitions. Be aware that munitions make deadly souvenirs and they do not become safer with age, and often become more dangerous.

Munitions come in many sizes, shapes and colors. Some may look like bullets or bombs while others look like fence pipes, small cans or even a car muffler. Whether whole or in parts, new or old, shiny or rusty, munitions can still explode. The best way to stay safe is to learn and follow the 3Rs.



5" rocket with warhead potentially containing high explosives

Retreat

If you encounter what you believe is a munition item, do not touch, move or disturb it. Instead, immediately and carefully leave the area, retracing your steps out of the area by the same path from which you entered.

Report

Protect yourself, your family, your friends and your community by immediately reporting munitions or suspected munitions to the police.

Provide as much information as possible about what you saw and where you saw it. This will help the police and military or civilian explosive ordnance disposal personnel find the item, evaluate it, and address it.

If you believe you may have encountered a munition, **call 911 and report the following:**

- The location where you encountered it
- Its general description. Remember, do not approach, touch, move or disturb it. When possible, provide:
 - Its estimated size
 - Its shape
 - Any visible markings, including coloring



An encrusted rocket motor found at South Beach



100-pound bomb potentially containing high explosives found at Wasque Point

This Page Intentionally Left Blank

Attachment E
Interview Documentation

This Page Intentionally Left Blank

Questionnaire Form

This Page Intentionally Left Blank

Community Interview Questionnaire Sheet

Name: David Espindle

Address: [REDACTED]

Date of Interview: 9/30/2025

Person Conducting Interview: self-conducted

Telephone (W): _____

Email: DESPINDLE@EDGARTOWN-MA.US

1. Are you aware of the history of the South Beach Formerly Used Defense Site being used by the military for aircraft rocket target training?

YES

2. Do you know what the risks at the site are? If so, please state.

YES - WE HAVE MANY POSTED SIGNS AND A LOT OF INFORMATION ON SITE- AS WELL AS AN ANNUAL TRAINING WE ATTEND.

3. Have you either attended the annual, in-person 3Rs Explosives Safety Education training provided by USACE, or viewed the recorded training online?

YES I HAVE ATTENDED THE ANNUAL TRAINING EACH YEAR.

4. What should you do if you encounter something you believe could be a munition?

RECOGNIZE, RETREAT AND REPORT

5. In the last year, have you or someone you know visited South Beach or Norton Point, and if so, have you/they observed anything that could be a munition?

WE HAVEN'T FOUND MUNITIONS ON THE BEACH SINCE APRIL.

6. Do you have any questions about the site?

NO

This Page Intentionally Left Blank

Community Interview Questionnaire Sheet

Name: Martina Thornton

Address: [REDACTED]

Date of Interview: 9/22/2025

Person Conducting Interview: Christopher Garcia

Telephone (W): 508-696-3840 **Email:** manager@dukescountry.org

1. Are you aware of the history of the South Beach Formerly Used Defense Site being used by the military for aircraft rocket target training?

Yes

2. Do you know what the risks at the site are? If so, please state.

Yes, potentially finding unexploded munition.

3. Have you either attended the annual, in-person 3Rs Explosives Safety Education training provided by USACE, or viewed the recorded training online?

No, we hire Edgartown Parks Dept. to manage the Norton Point Beach site for us and I am certain their senior staff has done such training. South Beach is the Trustees of Reservations responsibility.

4. What should you do if you encounter something you believe could be a munition?

For Norton Point, Call the Edg. Parks & Rec. and for South Beach call the Trustees site manager to handle the situation from there.

5. In the last year, have you or someone you know visited South Beach or Norton Point, and if so, have you/they observed anything that could be a munition?

No

6. Do you have any questions about the site?


No

This Page Intentionally Left Blank

Stakeholder Contact List

This Page Intentionally Left Blank

<u>Name</u>	<u>Point of Contact</u>	<u>Contact Information</u>	<u>Parcel ID</u>	<u>Call Made (Yes/No and date)</u>	<u>Email sent (Yes/No and date)2</u>	<u>2nd Contact Attempt Made (Yes, No, or NA)</u>	<u>Interview Conducted/Questionnaire Received?</u>
Commonwealth of Massachusetts, Massachusetts Department of Conservation and Recreation (MADCR)	Nicole LaChapelle Commissioner	251 Causeway Street Boston, MA 02114 Tel: (617) 626-1250 mass.parks@mass.gov	10	Yes called 3:11pm MST 9/8/25 and left message on Nicole LaChapelle's voicemail as she is the new commissioner.	Yes, email sent 4:04pm MST 9/8/25	Yes, email sent 2:03 pm MST 9/24/25.	No
Commonwealth of Massachusetts, Massachusetts Department of Environmental Protection (MassDEP)- Boston Office Headquarters	Joanne Dearden, Project Management	100 Cambridge Street Suite 900, Boston MA 02114 Email: joanne.dearden@mass.gov	48-45, 52-2, 52-21, 52-25.1, 52-4.1, 52-4.2, 52-6, 52-63.1, 52-66, 52-8	No phone number provided.	Yes email sent 10:25am MST 9/8/25	N/A	No, declined interview since comments will be in the FYR report.
Town of Edgartown Edgartown Conservation Commission	Kara Shemeth	Town Hall 2nd Floor 70 Main St Edgartown, MA 02539 Phone: (508) 627-6165 Fax: (508) 627- 6183 Email: conservation@edgartown-ma.us	45-25	Yes called 9/8/25 10:49am MST. Spoke with Kara Shemeth who informed me she has taken over for Jane who retired this year. Informed me the Conservation Dept. is less involved at this site and forwarded my email to the beach manager and Parks Admin.	Yes email sent 9/22/25.	N/A	Yes, email received by David Espindle 09/30/2025.
Dukes County	Martina Thornton, County Manager	P.O. Box 190 Edgartown, MA 02539 Phone: (508) 696-3840 Email: manager@dukecountyc.org	51-49.0, 52-62.0	Yes call made 9/8/25 9:55am MST.	Yes, email sent 9/22/25.	N/A	Yes, email received 9/22/25.
Dukes County Sheriff Department		records@dcsoma.org ngazaille@dcsoma.org	N/A	N/A	Yes, email sent 9/8/25.	N/A	No
Massachusetts State Police	David Mackin, Oak Bluffs Barracks Commander	Oak Bluffs Barracks Temahigan Road, Oak Bluffs, Massachusetts 02557 Tel: (508) 693-0545 David.mackin@pol.state.ma.us	N/A	Yes called and left a message at 11:32am MST 9/8/25.	Yes, email sent 8/19/25.	Yes, email sent 3:33pm MST 9/8/25.	No
Edgartown Police Department	Chris Dolby, Police Chief	72 Pease's Point Way South P.O. Box 1118 Edgartown, MA 02539 Phone: (508) 627-4343 Email: admin@edgartownpolice.org cdolby@edgartown-ma.us PUBLIC RECORDS REQUEST FORM Town of Edgartown, MA	N/A	Yes called and left message for Chris Dolby. 2:44pm MST. 9/8/25	Yes, email sent 9/22/25.	Yes, email sent 3:38pm MST 9/24/25.	No
Edgartown Parks and Recreation	Jessica McGoarty	Town Hall 2nd Floor 70 Main St Edgartown, MA 02539 Phone: (508) 627-6165 Fax: (508) 627- 6183 jmcgroarty@edgartown-ma.us	N/A	Yes called and spoke with Jessica 11:08am MST 9/8/25. Requested email.	Yes email sent 11:15am MST. 9/8/25.	Yes, email sent 1:42 pm 9/24/25.	No
The Trustees of Reservations	Darci Schofield, Superintendent, Martha's Vineyard	Vineyard Haven, MA Phone: (508) 693-7662 ext 12 dschofield@thetrustees.org Website: http://www.trustees.org/	49-1	Yes called and spoke with Darci at 11:29am MST 9/8/25. Requested email.	Yes email sent 4:24PM MST 9/8/25.	Yes, email sent 2:05pm MST 9/24/25.	No

Name	Point of Contact	Contact Information	Parcel ID	Call Made (Yes/No and date)	Email sent (Yes/No and date)2	2nd Contact Attempt Made (Yes, No, or NA)	Interview Conducted/Questionnaire Received?
Sheriffs Meadow Foundation, Inc.	Adam Moore	Wakeman Conservation Center 57 David Avenue Vineyard Haven, MA 02568 Tel: (508) 693-3826 Email: moore@sheriffsmeadow.org	N/A	Yes called 2:11pm MST 9/8/25 and requested email.	Yes, email sent 12:03pm MST 9/9/25.	Yes, email sent 2:44pm MST 9/24/25.	No
Katama Shores Cond Trs ¹	N/A		52-26.58, 52-26.59, 52-26.45 52-26.46, 52-26.47, 52-26.48	No phone number provided.	No email provided.	No contact information provided.	N/A
Sargent Ronald L & JILL L--TRS ¹	N/A		52-3.4, 52-3.2, 52-3.3	No phone number provided.	No email provided.	No contact information provided.	N/A
Drop Susan C -- TRS ¹	N/A		52-26.62, 52-26.63	No phone number provided.	No email provided.	No contact information provided.	N/A
Stanmar Inc ¹	N/A		52-26.65	No phone number provided.	No email provided.	No contact information provided.	N/A
Carol F. Olson ¹	N/A		52-26.33	No phone number provided.	No email provided.	No contact information provided.	N/A
Steven K. Steinberg & ¹	N/A		52-26.29	No phone number provided.	No email provided.	No contact information provided.	N/A
RFG/MAC Realty LLC ¹	N/A		52-16	No phone number provided.	No email provided.	No contact information provided.	N/A
RCJR LLC ¹	N/A		52-26.34	No phone number provided.	No email provided.	No contact information provided.	N/A
Kevyn D. Orr ¹	N/A		52-26.55	No phone number provided.	No email provided.	No contact information provided.	N/A
Loewentheil Sanford ¹	N/A		52-7	No phone number provided.	No email provided.	No contact information provided.	N/A
Island Holdings LLC ¹	N/A	52-261.101	No phone number provided.	No email provided.	No contact information provided.	N/A	

<u>Name</u>	<u>Point of Contact</u>	<u>Contact Information</u>	<u>Parcel ID</u>	<u>Call Made (Yes/No and date)</u>	<u>Email sent (Yes/No and date)2</u>	<u>2nd Contact Attempt Made (Yes, No, or NA)</u>	<u>Interview Conducted/Questionnaire Received?</u>
Timothy G & Jaimee Healy ¹	N/A		-17	No phone number provided.	No email provided.	No contact information provided.	N/A
Angelo & Sharon Guadagno ¹	N/A		-26.39	No phone number provided.	No email provided.	No contact information provided.	N/A
Dumain Sanford--TRS ¹	N/A		-26.4	No phone number provided.	No email provided.	No contact information provided.	N/A
Dubin Richard S--TRS ¹	N/A		-10	No phone number provided.	No email provided.	No contact information provided.	N/A
Frank A & Delli Carpini ¹	N/A		-26.31	No phone number provided.	No email provided.	No contact information provided.	N/A
Dangelo Stephanie ¹	N/A		-26.37	No phone number provided.	No email provided.	No contact information provided.	N/A
Craven William R--TRS ¹	N/A		-12	No phone number provided.	No email provided.	No contact information provided.	N/A
Chance Terry E & Elizabeth B ¹	N/A		-26.2	No phone number provided.	No email provided.	No contact information provided.	N/A
Burch Andrew W & Cathy B ¹	N/A		-26.51	No phone number provided.	No email provided.	No contact information provided.	N/A
Braude Borowski, Leigh--TRS ¹	N/A		-26.52	No phone number provided.	No email provided.	No contact information provided.	N/A
Blanchard Jacqueline P ¹	N/A		-26.54	No phone number provided.	No email provided.	No contact information provided.	N/A
Baum David M--TRS ¹	N/A		-3.1	No phone number provided.	No email provided.	No contact information provided.	N/A

<u>Name</u>	<u>Point of Contact</u>	<u>Contact Information</u>	<u>Parcel ID</u>	<u>Call Made (Yes/No and date)</u>	<u>Email sent (Yes/No and date)2</u>	<u>2nd Contact Attempt Made (Yes, No, or NA)</u>	<u>Interview Conducted/Questionnaire Received?</u>
Balder Elyse & Bruce---TRS ¹	N/A		52-26.64	No phone number provided.	No email provided.	No contact information provided.	N/A
Augustine Neil A ¹	N/A		52-3.5	No phone number provided.	No email provided.	No contact information provided.	N/A
Aubrey Carol M ¹	N/A		52-26.3	No phone number provided.	No email provided.	No contact information provided.	N/A
Asel Paul J & Mary L ¹	N/A		52-26.36	No phone number provided.	No email provided.	No contact information provided.	N/A
Ablon Steven L & Gridth--TRS ¹	N/A		52-26.60	No phone number provided.	No email provided.	No contact information provided.	N/A
106 Mattakesett Way LLC ¹	N/A		52-20	No phone number provided.	No email provided.	No contact information provided.	N/A
Wacks Jerry H ¹	N/A		50-5	No phone number provided.	No email provided.	No contact information provided.	N/A
Pocha Partners LLC ¹	N/A		48-1.6	No phone number provided.	No email provided.	No contact information provided.	N/A
Lahinch LLC ¹	N/A		52-11	No phone number provided.	No email provided.	No contact information provided.	N/A
RCJR LLC ¹	N/A		52-26.34	No phone number provided.	No email provided.	No contact information provided.	N/A
WHEELER KATHLEEN B ¹	N/A		52-13, 52-15	No phone number provided.	No email provided.	No contact information provided.	N/A
GAW DAVID G--TRS ¹	N/A		52-19	No phone number provided.	No email provided.	No contact information provided.	N/A
BEACH HOUSE AT NAVY WAY LLC ¹	C/O ANN YANEZ		52-26.50	No phone number provided.	No email provided.	No contact information provided.	N/A
5 ATLANTIC DRIVE LLC ¹	C/O KENNETH SCHICIANO		52-5.2	No phone number provided.	No email provided.	No contact information provided.	N/A
WANSIEWICZ CYNTHIA G--TRS ¹	N/A		52-26.5	No phone number provided.	No email provided.	No contact information provided.	N/A

Name	Point of Contact	Parcel ID	Call Made (Yes/No and date)	Email sent (Yes/No and date)2	2nd Contact Attempt Made (Yes, No, or NA)	Interview Conducted/Questionnaire Received?	
Mueller Melissa Cully--TRS ¹	N/A	52-26.42, 52-26.411, 52-26.412	No phone number provided.	No email provided.	No contact information provided.	N/A	
Hadden Jeffrey C - TRS ¹	N/A	52-5.1, 52-3.6	No phone number provided.	No email provided.	No contact information provided.	N/A	
Current Landowner ¹	N/A	--	No phone number provided.	No email provided.	No contact information provided.	N/A	
Wampanoag Tribe of Gay Head (Aquinnah)	Bettina Washington, THPO	20 Black Brook Rd Aquinnah, MA 02535 Email: thpo@wampanoagtribe-nsn.gov Phone: (508) 645-9265 x175	N/A	Yes, left message at 1:16pm MST 9/8/25.	Yes, email sent 3:40pm MST 9/8/25.	Yes, email sent 1:52 pm MST 9/24/25.	No
Mashpee Wampanoag Tribe Tribal Historic Preservation Dept.	David Weeden, Tribal Councilman/THPO	483 Great Neck Rd Mashpee, MA 02649 Email: David.Weeden@mwtribe-NSN.gov	N/A	No phone number provided.	Yes, email sent 3:42pm MST 9/8/25.	Yes, email sent 1:54 pm MST 9/24/25.	No
Narragansett Indian Tribe Tribal Historic Preservation Office	John Brown, THPO	PO Box 700 Wyoming, RI 02898 Email: tashtesook@aol.com	N/A	No phone number provided.	Yes, email sent 3:43pm MST 9/8/25.	Yes, email sent 1:55 pm MST 9/24/25.	No
Building Departments	Reade Kontje Milne	Building Inspector Town of Edgartown, MA	N/A	N/A	Yes, email sent through their website 8/19/25 inquiring about construction activities on site.	N/A	N/A, no questionnaire sent. Email about construction activities was received.

Note:

¹ Private property owners were mailed letters on 22 May 2025, which included a 3Rs pamphlets and a link to the USACE website where they could view a pre-recorded version of the training (Attachment D).

This Page Intentionally Left Blank

Attachment F
Munitions Response Reports

This Page Intentionally Left Blank



**EDGARTOWN POLICE DEPARTMENT
EDGARTOWN, MA**

<u>INCIDENT # / REPORT #</u>	<u>OFFICER</u>	<u>RANK</u>	<u>REVIEW STATUS</u>
2024002432 / 1	OROURKE, M	OFC	APPROVED

INCIDENT #2024002432 DATA
As Of 07/07/2024 08:15:39

BASIC INFORMATION

<u>CASE TITLE</u>	<u>LOCATION</u>	<u>APT/UNIT #</u>
	NORTH NECK RD	
<u>DATE/TIME REPORTED</u>	<u>DATE/TIME OCCURRED</u>	
07/06/2024 15:25:19	On or about 07/06/2024 15:25	
<u>INCIDENT TYPE(S)/OFFENSE(S)</u>		
(ERHC)HAZARDOUS CONDITION		

PERSONS

<u>ROLE</u>	<u>NAME</u>	<u>SEX</u>	<u>RACE</u>
REPORTING PERSON	KNOWLES, AMBER GC	FEMALE	WHITE

[NO OFFENDERS]

[NO VEHICLES]

[NO PROPERTY]

OFFICER REPORT: 2024002432 - 1 / OROURKE, M ()

<u>DATE/TIME OF REPORT</u>	<u>TYPE OF REPORT</u>	<u>REVIEW STATUS</u>
07/06/2024 15:57:35	INCIDENT	APPROVED

NARRATIVE

On the above date and time, Control advised that there was a name and number in the CAD regarding a possible unexploded ordinance found in the sand near the Cape Pogue Gut.

Control sent me three photos which I then forwarded to Trooper Balcome. Trooper Balcome then forwarded the pictures to Sgt Qualls of the MSP Bomb Squad.

Trooper Balcome contacted me and said that Sgt Qualls did not think it was

ordinance. I then contacted Control and requested they contact the Trustees to dispose of the metal object (See photos attached). Control also contacted the RP Amber Knowles and advised her of our findings.

OFFICER SIGNATURES

Reporting Officer: _____ Date: _____

OROURKE, M

Approving Officer: _____ Date: _____

RULEY, R



EDGARTOWN POLICE DEPARTMENT
EDGARTOWN , MA

Incident Report 2024002432



#1 07/06/2024 16:12:00 OROURKE, M





This Page Intentionally Left Blank



DUKES COUNTY DISPATCH
WEST TISBURY, MA

CAD Incident Report #24014680

Incident Information			
Incident #		Incident Date	Call Taker
24014680		07/06/2024 15:25:19	jbossio
Incident Type		Description	Priority
ERUO UNEXPLODED ORD		UEO	1
Ems Level	Alarm Level	Modified By	Modified Date
	1	jbossio	07/07/2024 13:18:50
Event Information			
Municipality		Business Name	
2 EDGARTOWN		CAPE POGE GUT	
Fire Box		RA	
Correct Location			
CAPE POGE GUT / NORTH NECK RD			
Street #	Street Name	Apartment #	Cross Street
	NORTH NECK RD		
Near	Landmarks	Additional	
Reporting Person			
RP Name		RP Phone	How Received
AMBER KNOWLES		[REDACTED]	PHONE
RP Address		Closed By	Date Closed
		mporourke	07/06/2024 15:54:23

Incidents

Agency Name	Incident Number
EPD	2024002432

Incident Types

Dispatch Class	Incident Type
AMBULANCE	HAZARDOUS CONDI
FIRE/RESCUE	HAZARDOUS CONDI
LE STATION	
OTHER	
POLICE	HAZARDOUS CONDI

Note(s)

Note Type	Entered By	User ID
CALL-TKR	07/06/2024 15:27:30	jbossio
Narrative Description		
CALLER BELIEVES SHE'S FOUND A UEO ON CAPE POGUE BEACH; IT'S BURIED IN THE SAND. PICTURES SENT TO COMM CENTER CELL.		
Note Type	Entered By	User ID
CALL-TKR	07/06/2024 15:58:46	jbossio
Narrative Description		
E22 ADV'D MSP DEEMED THIS NOT A UEO; PER MSP TRUSTEES CAN DISPOSE OF THE ITEM AS THEY DEEM FIT. GAVE TO TTOR18		
Note Type	Entered By	User ID
TYPE CHG	07/07/2024 13:18:49	jbossio
Narrative Description		
FROM: HAZARDOUS CONDI TO UNEXPLODED ORD		
Note Type	Entered By	User ID
TYPE CHG	07/07/2024 13:18:49	jbossio
Narrative Description		
POLICE REMOVED: HAZARDOUS CONDI		
Note Type	Entered By	User ID
TYPE CHG	07/07/2024 13:18:49	jbossio
Narrative Description		
FIRE/RESCUE REMOVED: HAZARDOUS CONDI		
Note Type	Entered By	User ID
TYPE CHG	07/07/2024 13:18:49	jbossio
Narrative Description		
AMBULANCE REMOVED: HAZARDOUS CONDI		

Officers and Units

CAD Units			
Agency Name	Unit ID	Personnel Id	Officer Name
EPD	E22	2004	OROURKE, M

Unit Statuses

CAD Units					
Unit ID	Status	Date/Time	Avail?	Location	Disp ID
E22	RESP	15:28:08	N		jbossio
E22	CLEAR	15:54:23	Y		mporourke

Mutual Aid

Mutual Aid Agencies						
Agency	Dispatched	On-Location	Clear	Clearance Status	Dispatch Assignment	Disp ID
EPD	15:28:08		07/06/2024 15:54:23	CLEAR		

Dispositions

Dispositions				
Type	Disposition	Incident Report?	Accident Report?	Due By
POLICE	(SER) SERVICED	Y		OROURKE, M

This Page Intentionally Left Blank



**EDGARTOWN POLICE DEPARTMENT
EDGARTOWN, MA**

<u>INCIDENT # / REPORT #</u> 2024002484 / 1	<u>OFFICER</u> MOREIS, T	<u>RANK</u> OFC	<u>REVIEW STATUS</u> APPROVED
--	-----------------------------	--------------------	----------------------------------

INCIDENT #2024002484 DATA

As Of 07/08/2024 18:33:13

BASIC INFORMATION

<u>CASE TITLE</u>	<u>LOCATION</u> HERRING CREEK RD	<u>APT/UNIT #</u>
<u>DATE/TIME REPORTED</u> 07/08/2024 16:15:05	<u>DATE/TIME OCCURRED</u> On or about 07/08/2024 16:15	
<u>INCIDENT TYPE(S)/OFFENSE(S)</u> (ERHC)HAZARDOUS CONDITION		

[NO PERSONS]

[NO OFFENDERS]

[NO VEHICLES]

[NO PROPERTY]

OFFICER REPORT: 2024002484 - 1 / MOREIS, T ()

<u>DATE/TIME OF REPORT</u> 07/08/2024 18:33:10	<u>TYPE OF REPORT</u> INCIDENT	<u>REVIEW STATUS</u> APPROVED
---	-----------------------------------	----------------------------------

NARRATIVE

On the above date and time, this department was notified of a possibly unexploded ordinance, on South Beach by the Communications Center.

I (Ofc. Moreis) met with E-80 (Firefighter/EMT Jordan) at right fork. Jordan advised the ordinance appeared to be hollowed out and was moved out to the parking lot.

Attempts were made to reach out to Sgt. Qualls of the SPO bomb unit, unsuccessfully. It was decided that the ordinance would be safely removed and placed in the appropriate storage unit for custody. I then transported the ordinance and placed it in the specified holding area. I advised Detective Chandler of this and filled out the property custody tab.

NFA

OFFICER SIGNATURES

Reporting Officer: _____ Date: _____
MOREIS, T

Approving Officer: _____ Date: _____
SNOWDEN, M



**EDGARTOWN POLICE DEPARTMENT
EDGARTOWN, MA**

<u>INCIDENT # / REPORT #</u> 2024003686 / 1	<u>OFFICER</u> MOREIS, T	<u>RANK</u> OFC	<u>REVIEW STATUS</u> APPROVED
--	-----------------------------	--------------------	----------------------------------

INCIDENT #2024003686 DATA

As Of 08/28/2024 00:49:51

BASIC INFORMATION

<u>CASE TITLE</u>	<u>LOCATION</u> HERRING CREEK RD	<u>APT/UNIT #</u>
<u>DATE/TIME REPORTED</u> 08/27/2024 16:44:35	<u>DATE/TIME OCCURRED</u> On or about 08/27/2024 16:44	
<u>INCIDENT TYPE(S)/OFFENSE(S)</u> (ERHC)HAZARDOUS CONDITION		

[NO PERSONS]

[NO OFFENDERS]

[NO VEHICLES]

[NO PROPERTY]

OFFICER REPORT: 2024003686 - 1 / MOREIS, T ()

<u>DATE/TIME OF REPORT</u> 08/28/2024 00:49:48	<u>TYPE OF REPORT</u> INCIDENT	<u>REVIEW STATUS</u> APPROVED
---	-----------------------------------	----------------------------------

NARRATIVE

On the above date and time, Edgartown Lifeguards reported an unexploded ordinance was turned in and requested PD assistance. I (Ofc. Moreis) would respond.

I sent photographs to Sgt. Billy Qualls of the MSP Bomb Squad. He was able to confirm that the ordinance was safe to transport. I then retrieved the ordinance, brought it back to the station, and stored it in the appropriate container.

The property custody tab was completed.

NFA

OFFICER SIGNATURES	
Reporting Officer: _____	Date: _____
MOREIS, T	
Approving Officer: _____	Date: _____
SNOWDEN, M	



DUKES COUNTY DISPATCH
WEST TISBURY, MA

CAD Incident Report #24021849

Incident Information			
Incident #		Incident Date	Call Taker
24021849		08/27/2024 16:44:35	ngazaille
Incident Type		Description	Priority
ERUO UNEXPLODED ORD			1
Ems Level	Alarm Level	Modified By	Modified Date
		ngazaille	08/27/2024 16:51:30
Event Information			
Municipality		Business Name	
2 EDGARTOWN		SOUTH BEACH-RIGHT FORK	
Fire Box		RA	
2		2	
Correct Location			
SOUTH BEACH-RIGHT FORK / HERRING CREEK RD			
Street #	Street Name	Apartment #	Cross Street
	HERRING CREEK RD		
Near		Landmarks	Additional
ATLANTIC DR AND (END OF STREET		SOUTH BEACH- RIGHT FORK	
Reporting Person			
RP Name	RP Phone	How Received	
ESPINDLE, DAVID	[REDACTED]	PHONE	
RP Address	Closed By	Date Closed	
	tmoreise	08/27/2024 17:40:24	

Incidents

Agency Name	Incident Number
EPD	2024003686

Incident Types

Dispatch Class	Incident Type
AMBULANCE	
FIRE/RESCUE	
LE STATION	
OTHER	
POLICE	

Note(s)

Note Type	Entered By	User ID
INFO	08/27/2024 16:46:58	ngazaille
Narrative Description		
RP STATED THAT THEY HAVE ORDINANCE THAT A PARTY BROUGHT IN THAT THEY WOULD LIKE THE POLICE TO RESPOND AND IDENTIFY AND TAKE POSSESSION OF.		

Officers and Units

CAD Units			
Agency Name	Unit ID	Personnel Id	Officer Name
EPD	E22	2090	MOREIS, T

Unit Statuses

CAD Units					
Unit ID	Status	Date/Time	Avail?	Location	Disp ID
E22	RESP	16:45:32	N		ngazaille
E22	ONLOC	16:54:18	N		ngazaille
E22	CLEAR	17:40:24	Y		tmoreise

Mutual Aid

Mutual Aid Agencies						
Agency	Dispatched	On-Location	Clear	Clearance Status	Dispatch Assignment	Disp ID
EPD	16:45:32	08/27/2024 16:54:18	08/27/2024 17:40:24	CLEAR		

Dispositions

Dispositions				
Type	Disposition	Incident Report?	Accident Report?	Due By
POLICE	(RPT) REPORT NEEDED	Y		MOREIS, T

This Page Intentionally Left Blank



EDGARTOWN POLICE DEPARTMENT
EDGARTOWN, MA

CAD Incident Report #24025461

Incident Information			
Incident #		Incident Date	Call Taker
24025461		10/04/2024 09:45:27	kshipton
Incident Type		Description	Priority
ERUO UNEXPLODED ORD		X2	1
Ems Level	Alarm Level	Modified By	Modified Date
		kshipton	10/04/2024 11:06:42
Event Information			
Municipality		Business Name	
2 EDGARTOWN		NORTON POINT BEACH	
Fire Box		RA	
2		2	
Correct Location			
NORTON POINT BEACH / 510 KATAMA RD			
Street #	Street Name	Apartment #	Cross Street
510	KATAMA RD		
Near		Landmarks	Additional
ATLANTIC DR AND (END OF STREET		NORTON POINT	
Reporting Person			
RP Name		RP Phone	How Received
DAVID/NORTON POINT		978-807-1591	PHONE
RP Address		Closed By	Date Closed
		kshipton	10/04/2024 11:06:09

Incidents

Agency Name	Incident Number
EPD	2024004259
MSP	24025461

Incident Types

Dispatch Class	Incident Type
AMBULANCE	
FIRE/RESCUE	
LE STATION	
OTHER	
POLICE	

Note(s)

Note Type	Entered By	User ID
CALL-TKR	10/04/2024 09:46:45	kshipton
Narrative Description		
ACROSS FROM HOUSES ON ATLANTIC		
Note Type	Entered By	User ID
PAST INC	10/04/2024 09:47:02	auto
Narrative Description		
THERE ARE 336 PAST INCIDENTS AT 510 KATAMA RD		
Note Type	Entered By	User ID
CALL-TKR	10/04/2024 09:48:40	kshipton
Narrative Description		
RP REQ PD FOR 2 POSS ORD ON BEACH		
Note Type	Entered By	User ID
INFO	10/04/2024 10:38:34	ngazaille
Narrative Description		
S10 ADV HE HAS ONE OF THE DEVICES AND IS GOING TO THE GET THE OTHER. MSP ORD HAVE BEEN NOTIFIED.		
Note Type	Entered By	User ID
CALL-TKR	10/04/2024 11:06:42	kshipton
Narrative Description		
S10 ADVD BOTH ITEMS COLLECTED		

Officers and Units

CAD Units			
Agency Name	Unit ID	Personnel Id	Officer Name
EPD	E24	1621	GUEST, A
MSP	S10	2114	MACKIN, D

Unit Statuses

CAD Units					
Unit ID	Status	Date/Time	Avail?	Location	Disp ID
E24	RESP	09:48:09	N		kshipton
E24	ONLOC	10:12:58	N		agueste
E24	CLEAR	11:06:07	Y		kshipton

Mutual Aid

Mutual Aid Agencies						
Agency	Dispatched	On-Location	Clear	Clearance Status	Dispatch Assignment	Disp ID
EPD	09:48:09	10/04/2024 10:12:58	10/04/2024 11:06:07	CLEAR		
MSP	10:37:46	10/04/2024 10:37:52	10/04/2024 11:06:09	CLEAR		

Dispositions

Dispositions				
Type	Disposition	Incident Report?	Accident Report?	Due By
POLICE	(HBO) RESP OFFICER			GUEST, A

This Page Intentionally Left Blank



DUKES COUNTY DISPATCH
WEST TISBURY, MA

CAD Incident Report #24025461

Incident Information			
Incident #		Incident Date	Call Taker
24025461		10/04/2024 09:45:27	kshipton
Incident Type		Description	Priority
ERUO UNEXPLODED ORD		X2	1
Ems Level	Alarm Level	Modified By	Modified Date
		kshipton	10/04/2024 11:06:42
Event Information			
Municipality		Business Name	
2 EDGARTOWN		NORTON POINT BEACH	
Fire Box		RA	
2		2	
Correct Location			
NORTON POINT BEACH / 510 KATAMA RD			
Street #	Street Name	Apartment #	Cross Street
510	KATAMA RD		
Near		Landmarks	Additional
ATLANTIC DR AND (END OF STREET		NORTON POINT	
Reporting Person			
RP Name		RP Phone	How Received
DAVID/NORTON POINT		[REDACTED]	PHONE
RP Address		Closed By	Date Closed
		kshipton	10/04/2024 11:06:09

Incidents

Agency Name	Incident Number
EPD	<u>2024004259</u>
MSP	<u>24025461</u>

Incident Types

Dispatch Class	Incident Type
AMBULANCE	
FIRE/RESCUE	
LE STATION	
OTHER	
POLICE	

Note(s)

Note Type	Entered By	User ID
CALL-TKR	10/04/2024 09:46:45	kshipton
Narrative Description		
ACROSS FROM HOUSES ON ATLANTIC		
Note Type	Entered By	User ID
PAST INC	10/04/2024 09:47:02	auto
Narrative Description		
THERE ARE 336 PAST INCIDENTS AT 510 KATAMA RD		
Note Type	Entered By	User ID
CALL-TKR	10/04/2024 09:48:40	kshipton
Narrative Description		
RP REQ PD FOR 2 POSS ORD ON BEACH		
Note Type	Entered By	User ID
INFO	10/04/2024 10:38:34	ngazaille
Narrative Description		
S10 ADV HE HAS ONE OF THE DEVICES AND IS GOING TO THE GET THE OTHER. MSP ORD HAVE BEEN NOTIFIED.		
Note Type	Entered By	User ID
CALL-TKR	10/04/2024 11:06:42	kshipton
Narrative Description		
S10 ADVD BOTH ITEMS COLLECTED		

Officers and Units

CAD Units			
Agency Name	Unit ID	Personnel Id	Officer Name
EPD	E24	1621	GUEST, A
MSP	S10	2114	MACKIN, D

Unit Statuses

CAD Units						
Unit ID	Status	Date/Time	Avail?	Location	Disp ID	
E24	RESP	09:48:09	N		kshipton	
E24	ONLOC	10:12:58	N		aguste	
S10	RESP	10:37:46	N		ngazaille	
S10	ONLOC	10:37:52	N		ngazaille	
E24	CLEAR	11:06:07	Y		kshipton	
S10	CLEAR	11:06:09	Y		kshipton	

Mutual Aid

Mutual Aid Agencies						
Agency	Dispatched	On-Location	Clear	Clearance Status	Dispatch Assignment	Disp ID
EPD	09:48:09	10/04/2024 10:12:58	10/04/2024 11:06:07	CLEAR		
MSP	10:37:46	10/04/2024 10:37:52	10/04/2024 11:06:09	CLEAR		

Dispositions

Dispositions				
Type	Disposition	Incident Report?	Accident Report?	Due By
POLICE	(HBO) RESP OFFICER			GUEST, A

This Page Intentionally Left Blank



**EDGARTOWN POLICE DEPARTMENT
EDGARTOWN, MA**

<u>INCIDENT # / REPORT #</u>	<u>OFFICER</u>	<u>RANK</u>	<u>REVIEW STATUS</u>
2025000168 / 1	RULEY, R	SGT	APPROVED

INCIDENT #2025000168 DATA
As Of 01/17/2025 10:15:13

BASIC INFORMATION

<u>CASE TITLE</u>	<u>LOCATION</u>	<u>APT/UNIT #</u>
	KATAMA RD	
<u>DATE/TIME REPORTED</u>	<u>DATE/TIME OCCURRED</u>	
01/17/2025 08:28:39	On or about 01/17/2025 08:28	
<u>INCIDENT TYPE(S)/OFFENSE(S)</u>		
(ERHC)HAZARDOUS CONDITION		

PERSONS

<u>ROLE</u>	<u>NAME</u>	<u>SEX</u>	<u>RACE</u>
REPORTING PERSON	ESPINDLE, DAVID B	MALE	WHITE

[NO OFFENDERS]

[NO VEHICLES]

[NO PROPERTY]

OFFICER REPORT: 2025000168 - 1 / RULEY, R ()

<u>DATE/TIME OF REPORT</u>	<u>TYPE OF REPORT</u>	<u>REVIEW STATUS</u>
01/17/2025 10:15:09	INCIDENT	APPROVED

NARRATIVE

On the above stated date and time, I, Sgt Ruley was dispatched to South Beach for a possible unexploded ordinance that had washed up on the beach. I contacted the reporting party, Beach Director David Espindle who then sent me pictures of the item. I forwarded the pictures to MSP Sgt Bill Qualls who identified the object as a WWII War Head that most likely contained a wax and concrete mixture. He deemed it ok for me to remove the item and store it for his unit to dispose of at a later time.



DUKES COUNTY DISPATCH
 WEST TISBURY, MA

CAD Incident Report #25000900

Incident Information			
Incident #		Incident Date	Call Taker
25000900		01/17/2025 08:28:39	jbossio
Incident Type		Description	Priority
ERUO UNEXPLODED ORD			1
Ems Level	Alarm Level	Modified By	Modified Date
			01/17/2025 08:29:35

Event Information			
Municipality		Business Name	
2 EDGARTOWN		SOUTH BEACH-LEFT FORK	
Fire Box		RA	
2		2	
Correct Location			
SOUTH BEACH-LEFT FORK / KATAMA RD			
Street #	Street Name	Apartment #	Cross Street
	KATAMA RD		
Near	Landmarks	Additional	
ATLANTIC DR AND (END OF STREET	SOUTH BEACH-LEFT FORK	LEFT FORK IS AN ALIAS FOR SOUTH BEACH-LEFT FORK	

Reporting Person		
RP Name	RP Phone	How Received
DAVID ESPINOA	[REDACTED]	PHONE
RP Address	Closed By	Date Closed
BEACH DIRECTOR	rruleye	01/17/2025 10:02:14

Incidents

Agency Name	Incident Number
EPD	2025000168

Incident Types

Dispatch Class	Incident Type
AMBULANCE	
FIRE/RESCUE	
LE STATION	
OTHER	
POLICE	

Note(s)

Note Type	Entered By	User ID
CALL-TKR	01/17/2025 08:29:35	jbossio
Narrative Description		
ACROSS FROM THE ENTRANCE TO THE WINNETU		
Note Type	Entered By	User ID
INFO	01/17/2025 19:25:46	jgrillo
Narrative Description		
RP ADV'D LOCATED 1 PIECE OF UXO ON SOUTH BEACH NEAR THE PATH THE WINNETU WOULD USE TO ACCESS THE BEACH, WILL BE STANDING BY TO SHOW UNITS		

Officers and Units

CAD Units			
Agency Name	Unit ID	Personnel Id	Officer Name
EPD	E15	1037	RULEY, R

Unit Statuses

CAD Units					
Unit ID	Status	Date/Time	Avail?	Location	Disp ID
E15	RESP	08:29:49	N		jbossio
E15	ONLOC	09:47:07	N		maccinno
E15	CLEAR	10:02:14	Y		rruleye

Mutual Aid

Mutual Aid Agencies						
Agency	Dispatched	On-Location	Clear	Clearance Status	Dispatch Assignment	Disp ID
EPD	08:29:49	01/17/2025 09:47:07	01/17/2025 10:02:14	CLEAR		

Dispositions

Dispositions				
Type	Disposition	Incident Report?	Accident Report?	Due By
POLICE	(RPT) REPORT NEEDED	Y		RULEY, R