



25 June 2024

**Subject: Final 2023 Long Term Management Letter Report  
Former South Beach Moving Target Machine Gun and  
Katama Rocket Range Munitions Response Site  
Martha's Vineyard, Massachusetts  
Contract No. W912DR22C0044**

## ***Section 1 Introduction***

GSI North America Inc. (GSINA) under contract to the United States Army Corps of Engineers (USACE), Baltimore District as Contracting District and New England District as Project Management District, is performing long term management (LTM) of land use controls (LUCs) at the Former South Beach Moving Target Machine Gun and Katama Rocket Range Munitions Response Site (MRS), Martha's Vineyard, Massachusetts (MA). The Former South Beach Munitions Response Area (MRA) is assigned to the Formerly Used Defense Sites (FUDS) Military Munitions Response Program (MMRP) under the FUDS Property Number D01MA0486.

### ***1.1 Purpose and Scope***

This annual LTM Report documents LTM activities performed at the Former South Beach Moving Target Machine Gun and Katama Rocket Range MRS in accordance with the LUC Implementation Plan (LUCIP) (USACE, 2018) and Performance Work Statement for contract W912DR22C0044 entitled "*Implement Land Use Controls and Five-Year Reviews for Various Sites Within Massachusetts*" dated 24 August 2022. The annual activities outlined in the LUCIP include inspecting and maintaining unexploded ordnance (UXO) hazard awareness signs, conducting UXO awareness training sessions, distributing 3R's (recognize, retreat, and report) explosives safety educational materials, conducting interviews with local officials and property owners, and obtaining a summary of UXO related activity at the MRS from the Unexploded Ordnance Detachment out of Quonset Point, the Massachusetts State Bomb Squad and/or Local Edgartown Police. These requirements are also presented as a checklist in Attachment F.

The annual LTM Reports will be submitted to the Massachusetts Department of Environmental Protection (MassDEP) and additional local stakeholders as needed for review and comment, and will be included as an attachment to the Comprehensive Environmental Response, Compensation, and Liability Act Five-Year Review Reports.

## ***Section 2 Sign Inspection and Maintenance***

On 23 and 24 June 2023, a site visit was conducted by GSINA personnel Mr. Mark Sprouse and Mr. Larry deVries. Ms. Carol Ann Charette, USACE PM, also participated in the inspections to provide quality assurance oversight of the procedures being used. The purpose of the site visit was to inspect the conditions of the signs installed on site and evaluate the current site conditions.

The weather conditions were cloudy in the morning and sunny in the afternoon with a temperature of approximately 70 to 85 degrees Fahrenheit. Each sign, its location, and general vicinity were evaluated in terms of site conditions.

## **2.1 Sign Conditions**

During the site visit, GSINA personnel inspected the 11 sign locations at the Former South Beach Moving Target Machine Gun and Katama Rocket Range MRS. The expected sign locations were from the LUCIP and are shown on the Sign Location Figure in Attachment B. Three of the signs were missing from their expected locations, four were noted in good condition (including the display surfaces, support posts, and frames), and four were in poor or critical condition. The signs still in place were cleaned during the inspection. Signs were sprayed with CLR cleaner, the cleaner was allowed to sit 3-5 minutes, signs were then scrubbed with a stiff bristle brush, and then wiped dry with paper towels. The three missing signs were at the Wasque Tire Inflate Area, Wasque Swimming Trail, and Trail Entrance 2 locations. The sign inspection form and the photo documentation log including photos of the signs are included in Attachment B. Sign recommendations are summarized in Section 6.

## **2.2 Site Conditions**

Current site conditions were evaluated as part of the annual inspection. GSINA personnel walked the areas of the beach in the vicinity of the signs and between the signs, assessing site conditions in terms of erosion and potential impacts to the proper functioning of the LUCs.

Site conditions are described relative to the location of the signage for easier geographical reference (see Site Location Figure, Attachment B). The Town of Edgartown has renamed the beach paths where the signs are located, making many of the current sign designations outdated. Erosion was noted at the Wasque Tire Inflate Area, Wasque Swimming Trail, Beach Entrance 2, and Beach Entrance 3 locations. Tall vegetation with the potential to obscure the signs was noted at the Beach Entrance 1 and Trail Entrance 1 locations. Photos were taken along the beach near each sign location and are included in the photo documentation log (Attachment B). The site inspection form is included in Attachment C.

No munitions or munitions-related debris were observed during the inspections. During the site visit a community member called The Trustees of Reservations (TToR) to report that they had seen a possible munitions item at the site. TToR Rangers then asked GSINA to investigate the object. Mr. Mark Sprouse, who is UXO qualified, inspected and determined the item to be scrap metal. Ordinarily, LUC inspection teams would follow the 3Rs and report any potential UXO to the police by calling 911, but because there was a UXO qualified person at the site, GSINA was asked to investigate. The item was also outside the footprint of the MRS as it was on the inland land portion of Katama Bay.

GSINA/USACE queried the Town of Edgartown Building Department to determine whether major construction activities have occurred in the past year (June 2022 to June 2023) within the MRS that impacted the functioning of the LUCs and LTM program. The Building Department responded that several building permits had been issued in the previous year. USACE Project Manager, Ms. Carol Charette, also mentioned to GSINA that the dunes at South Beach had been rebuilt, grass had been planted, and the road to Norton Point had been redirected by the Town of

Edgartown. None of the ordnance incidents identified in Section 5 pertained to these construction activities.

### ***Section 3 UXO Awareness Training***

UXO awareness training was held on 26 June 2023. The training was conducted in person at the Old Whaling Church in Edgartown on Martha's Vineyard as well as virtually through the Microsoft Teams application. The PowerPoint presentation generated by GSINA was approved by USACE in June 2023. The training included general 3Rs (Recognize, Retreat, Report) practices as well as site specific information for all Martha's Vineyard MMRP sites (including South Beach Moving Target Machine Gun and Katama Rocket Range MRS, Former Cape Poge Little Neck Bomb Target MRSs, and Tisbury Great Pond MRS).

All parties listed in the LUCIP distribution list (Table 3-1 of the LUCIP [USACE, 2018]) were invited to the training, including MassDEP, TToR, and first responders (local police and fire department personnel). The in-person and virtual attendees were recorded on a sign-in sheet (Attachment A). Several parties could not attend the presentation in person and asked for DVDs of the presentation; these were forwarded to the respective individuals. Site-specific educational materials were handed out to the in-person training attendees. All parties listed in Table 3-1 of the LUCIP who did not attend the in-person training were contacted and chose to receive the educational materials digitally rather than through the mail. These digital submittals were included with the correspondence discussed in Section 4.

### ***Section 4 Annual Community Survey Questionnaires***

A requirement of the LUCIP was to conduct interviews with stakeholders and community members about the site conditions. GSINA used questionnaire forms to conduct interviews via phone and email and used the Interview Call List to track progress. The responses received are presented in Attachment D. Contact information for the parties was obtained from Table 3-1 in the LUCIP (USACE, 2018). The responses to the questionnaires did not indicate that changes were needed to the LTM measures in place. GSINA confirmed during the site walk that there had been no changes to site use.

### ***Section 5 EOD Activity***

Local Police/Fire Departments as well as the MA State Police Bomb Squad and Navy Explosive Ordnance Disposal (EOD), were contacted regarding any incidents that had occurred on site since June 2022. Six ordnance incidents were reported at the South Beach site within the previous year (January 2022 to June 2023). Documentation on the incidents are included in Attachment E.

Note: USACE continues to attempt to obtain all EOD reports for all projects currently undergoing LTM. Unfortunately, obtaining complete reports or any report at all has been an ongoing challenge as EOD reports are not produced for all EOD responses. A contact with the Navy EOD informed GSINA that obtaining formal EOD response reports now requires a Freedom of Information Act Request. Reports that are provided are usually inadequate as well, and often do not provide specific information such as the site/project name and/or grid coordinates of the location of the munition response. Our requests and the challenge of obtaining all reports with complete information has been elevated up the USACE chain of command; if and when these EOD reports are obtained, they will be provided.

## ***Section 6      Recommendations***

Three of the 11 signs expected at the Former South Beach Moving Target Machine Gun and Katama Rocket Range MRS were missing and four were in poor or critical condition. At the Beach Entrance 1, Beach Entrance 2, and Right Fork locations, the frames holding the signs were in poor condition and the frames are recommended to be replaced in the next one or two years. Evidence of the damage can be seen in the photo documentation log included in Attachment B. GSINA also recommends that the metal frame and supports for all the signs eventually be replaced with composite materials so that less frequent maintenance is required due to rust.

It is recommended that the following signs be relocated due to poor visibility or because they are missing:

- Wasque Tire Inflate Area – missing;
- Wasque Swimming Trail – missing;
- Wasque Fishing Trail;
- Left Fork;
- Right Fork; and
- Trail Entrance 2 – missing.

For the Wasque Fishing Trail sign location, GSINA recommends that the sign be moved 30 meters south to the trail entrance for increased visibility. The sign at the Left Fork location was recorded as critical condition due to poor location. GSINA recommends that an additional sign be installed, or that the current sign be moved nearer to the beach entrance. It was noted that the dunes near the Right Fork location had been reconstructed and the sign is now no longer near the entrance to the beach path.

GSINA personnel identified and recorded an additional location for proposed signage (Beach Entrance 5). The proposed location is identified on the Sign Location Figure in Attachment B and photos of the proposed location are in the photo documentation log (Attachment B) with reasons provided for the recommendations on the sign inspection form (Attachment C).

Tall vegetation with the potential to obscure the signs from beach visitors was noted at the Trail Entrance 1 and Beach Entrance 1 locations. It is recommended that vegetation be trimmed during the next routine maintenance event.

During the site inspection it was observed that the Town of Edgartown had given the beach paths new number designations since the LUCIP was generated. It is recommended that the number designations be used to better identify the sign locations than their current names in future reports. It is also recommended that the LUCIP be updated to reflect the current sign locations, removing signs that are no longer in place.

At the Wasque Tire Inflate Area, Wasque Gate House, Wasque Swimming Trail, and Wasque Fishing Trail locations, the text on the signs contained information specific to the Former Cape Poge Bomb Little Neck Target MRA. These signs are located within or closest to the Former South Beach MRA and it is recommended that the text on the signs be changed to reflect the correct MRA location. Table 6-1 below summarizes the recommendations for each sign location. Sign



location recommendations are also noted on the Sign Recommendations figure (Attachment B). A contract to replace the missing/incorrect signs and install the new recommended signs was awarded in March 2024. The signs are currently being procured and the signs are anticipated to be replaced in the early/mid-summer 2024 timeframe.

**Table 6-1: Sign Recommendation Summary**

<b>Sign Location</b>	<b>Recommendations</b>
Wasque Fishing Trail	Sign should be moved 30 meters to the South, at the trail entrance, for increased visibility. Sign should have South Beach text.
Wasque Gate house	Sign has Cape Poge text but is closer to South Beach MRA.
Wasque Swimming Trail	Sign is missing and needs replacement. Sign should possibly be placed further inland since erosion has impacted the beach at this location. Sign should have South Beach text.
Wasque Tire Inflate Area	Sign is missing and needs replacement. Sign should possibly be placed further inland since erosion has impacted the beach at this location. Sign should have South Beach text.
Trail Entrance 2	Sign is missing and needs replacement. Sign should possibly be placed further inland since erosion has impacted the beach at this location.
Left Fork	Sign should be moved closer to the bus stop location, Beach Path #1 entrance.
Trail Entrance 1	Vegetation around the sign should be trimmed.
Beach Entrance 5	New proposed sign location.
Beach Entrance 4	New proposed sign location.
Beach Entrance 3	No action needed.
Beach Entrance 2	Frame and upright need to be replaced in 1 to 2 years.
Beach Entrance 1	Vegetation around the sign should be trimmed.
Right Fork	Sign frame is in poor condition due to rust. A new sign should be placed nearer to the beach entrance.
--	Town of Edgartown has given the beach paths new designations. The locations should be renamed.

Additionally, GSINA recommends that Table 3-1, Distribution Recipients, in the LUCIP be updated to reflect the current contacts for local authorities, first responders, property owners, and others. Due to the challenges encountered while attempting to contact private landowners by phone and email, GSINA also recommends that explosives safety educational materials be distributed to these landowners by mail.

## ***Section 7      References Cited***

USACE, 2018. *Final Land Use Control and Long-Term Management Implementation Plan for Former South Beach Moving Target Machine Gun Range Munitions Response Area, FUDS Property No. D01MA0486, Projects 00 and 01, Martha's Vineyard, Massachusetts.* November.

Sincerely,







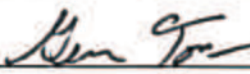



Larry deVries  
GSINA Project Manager  
Attachments:

- Attachment A – UXO Awareness Training Attendance
- Attachment B – Figures, Sign Inspection Form, and Photo Documentation Log
- Attachment C – Site Inspection Form
- Attachment D – Interview Documentation
- Attachment E – EOD or MA State Bomb Squad Activity Documentation
- Attachment F – LUCIP Requirements Checklist





***Attachment A***  
***UXO Awareness Training Attendance***









*This Page Intentionally Left Blank*

<b>Annual UXO Awareness Training Sign-In Log</b>				 <b>US Army Corps of Engineers</b>	
<b>Presented by:</b> 					
<b>I. Site Information</b>					
<b>Training Location Name:</b> CHURCH			<b>Date of Training:</b> 26 Jun 2023		
<b>II. Attendee Information</b>					
Name:	Organization: (USACE, TToR, Edgartown Resident, etc.)	Email:	Phone Number:	Signature:	
1. Matthew Casey	Parks dep lifeguard	Hehey matt63@yahoo.com	781-366-7969		
2. Anthony Cimen	Parks dep Beach manager	ANTHONYCimen@yahoo.com	508-627-0555		
3. Franklin	Norton point	franklin@nortonpoint.com	513-632-4410		
4. Shane Roycroft	Norton Point	shane.roycroft@comcast.net	781-206-0506		
5. GENE TOWNES	PARKS	gene Townes ya	774-563-0619		
6. Eric Storgess	Parks	ericstorgess@yahoo.com	617-390-7855		

Name:	Organization: (USACE, TToR, Edgartown Resident, etc.)	Email:	Phone Number:	Signature:
7. Will Cronin	Parks/lifeguard	willd.cronin@gmail.com	617-679-9910	William Cronin
8. Shea Driscoll	Parks/lifeguard	sheadriscoll12@icloud.com	617-809-1247	Shea Driscoll
9. Riley Coffey	Parks/lifeguard	rileycoffey2005@gmail.com	203-434-2219	Riley Coffey
10. Matthew Rickard	Parks/lifeguard	mp.rickard2003@gmail.com	845-741-2729	Matthew Rickard
11. Christopher Rickard	Parks/lifeguard	cj.rickard2007@gmail.com	845-551-6235	Christopher Rickard
12. Benjamin Albro	Parks	Ben.Albro3@gmail.com	610-883-6997	Ben Albro
13. Griffin Coffey	Lifeguard	gcoffey2@icloud.com	203-919-1388	Griffin Coffey
14. Elizabeth Williamson	Lifeguard	lizziemurphy@icloud.com	617-873-1571	Elizabeth Williamson
15. Brooks Jordan	Lifeguard	brooks.jordanmv@gmail.com	978-403-1568	Brooks Jordan
16. Sean O'Neill	Lifeguard	oneillseanpt@gmail.com	508-244-2825	Sean O'Neill
17. Cassidy Coffey	Lifeguard	cassidycoffey@gmail.com	631-922-2502	Cassidy Coffey



Name:	Organization: (USACE, TToR, Edgartown Resident, etc.)	Email:	Phone Number:	Signature:
18. Brian Usher	Park Department	bjust@yahoo.com	860 208-5628	
19. Braden Sayles	Park Dept./Lifeguard	BradenSayles3@gmail.com	508-560-9659	
20. Oliver Valdes	TToR	OliverValdes2019@gmail.com	(334) 368-2320	
21. (AM) Martin	Vit ToR			
22. Emily Redington	Great Pond Foundation	emily@greatpondfoundation.org	508.245.9502	
23.				
24.				
25.				
26.				
27.				
28.				

<b>Annual UXO Awareness Training</b> <b>Sign-In Log</b>				 <b>US Army Corps of Engineers</b>	
<b>Presented by:</b> 					
<b>I. Site Information</b>					
<b>Training Location Name:</b> Church			<b>Date of Training:</b> 26 Jun 2023		
<b>II. Attendee Information</b>					
Name:	Organization: (USACE, TToR, Edgartown Resident, etc.)	Email:	Phone Number:	Signature:	
1. James Riseborough	Parks Dep./ Lifeguards	jriseborough@massedu	978- 427- 7517		
2. Catherine Riseborough	Parks Dep Lifeguard	criseborough874@gmail.com	508- 683- 9054		
3. Sophia Manning	Parks Dep Lifeguards	sophia-manning19@gmail.com	617-483- 2051		
4. Nate Newcomer	Parks	natenewc15@gmail.com	203-216-9242		
5. Avery Newcomer	Parks Dep Lifeguard	anwildnispark4@gmail.com	203-722-0112		
6. Lucia McMullen	Parks Dep Lifeguard	lucumcmullen@gmail.com	203-212-6035		



Name:	Organization: (USACE, TToR, Edgartown Resident, etc.)	Email:	Phone Number:	Signature:
7. <i>Blaise Axtell</i>	<i>Parks + Rec</i>	<i>Blake Axtell</i>	<i>802 274 4532</i>	<i>SPJA</i>
8. <i>Tucker Welton</i>	<i>Norton Point</i>	<i>Welton Tucker</i>	<i>774-479-9259</i>	<i>[Signature]</i>
9. <i>Bailey Herrmann</i>	<i>Li Feguard</i>	<i>cbherr25@oakg.edu</i>	<i>617-610-9194</i>	<i>Bailey Herrmann</i>
10. <i>Joe McGarrity</i>	<i>Park Dep Edgartown</i>	<i>jmcgarrity@yahoo.com</i>	<i>208-437-3364</i>	<i>[Signature]</i>
11. <i>Kara Shemeth</i>	<i>Edgartown Fire / Edgartown Conservation</i>	<i>kshemeth@edgartown-ma.us</i>	<i>508 627 6165</i>	<i>[Signature]</i>
12. <i>Donald Herma</i>	<i>Parks Dept</i>	<i>hermanns@comcast.net</i>	<i>774-543-8944</i>	<i>DK</i>
13. <i>Robert Nichols</i>	<i>QBA</i>	<i>robertnichols@comcast.net</i>	<i>617 280 1715</i>	<i>R.N.</i>
14. <i>Gregory M Patch</i>	<i>WTFD</i>	<i>gpatch@westtisburyfire.org</i>	<i>509-560-6356</i>	<i>[Signature]</i>
15. <i>Eli Ptaszynski</i>	<i>Trustees</i>	<i>epaszynski@thetrustees.org</i>	<i>203 427 1999</i>	<i>Eli Ptaszynski</i>
16. <i>McNams</i>	<i>FPI</i>	<i>BmcNams@SDG-MITON-MMA</i>	<i>613 121</i>	<i>[Signature]</i>
17. <i>Ryan Ruler</i>	<i>FPI</i>	<i>rruler@edgartown-ma.us</i>	<i>8 627-4343</i>	<i>[Signature]</i>

*This Page Intentionally Left Blank*

***Attachment B***  
***Figures, Sign Inspection Form, and Photo Documentation Log***

*This Page Intentionally Left Blank*

***Sign Location Figure***

*This Page Intentionally Left Blank*










**Sign Location**  
**2023 LTM Letter Report**  
**Former South Beach Moving Target**  
**Machine Gun and Katama Rocket**  
**Range MRS**  
**Martha's Vineyard, MA**


**LEGEND**

**LUC Sign**

-  Pedestrian Sign
-  Vehicle Sign
-  Former Rocket Target
-  Former South Beach Moving Target Machine Gun and Katama Rocket Range MRS
-  Former South Beach MRA Boundary

Magnetic Declination 2018  
14° 37' E ± 0° 21'  
changing by 0° 3' E per year

Scale: 1:22,000  
Datum: NAD 1983 2011  
Coordinate System: UTM Zone 19N  
Map Units: Meters



Layer Credits: Esri, Earthstar Geographics, GeoBase.



Drawn By: Ifischer  
Revised: 7/20/2023



*This Page Intentionally Left Blank*



***Sign Recommendations Figure***

*This Page Intentionally Left Blank*





### Sign Recommendations

### 2023 LTM Letter Report

### Former South Beach Moving Target Machine Gun and Katama Rocket Range MRS

### Martha's Vineyard, MA

**LEGEND**

**Sign Status**

- Existing sign, New location
- New Sign, New Location
- Proposed New Sign Location
- No Action
- Former Rocket Target
- Former South Beach Moving Target Machine Gun and Rocket Range MRS
- Former South Beach MRA Boundary

TN  
 Magnetic Declination 2018  
 14° 37' E ± 0° 21'  
 changing by 0° 3' E per year  
 Scale: 1:22,000  
 Datum: NAD 1983 2011  
 Coordinate System: UTM Zone 19N  
 Map Units: Meters

0 250 500 750 1,000 Meters  
 0 1,000 2,000 3,000 4,000 Feet

Layer Credits: Esri, Earthstar Geographics, GeoBase.

Drawn By: Ifischer

Revised: 3/6/2024



*This Page Intentionally Left Blank*

***Sign Inspection Form***

*This Page Intentionally Left Blank*

# Sign Inspection Form



## I. Site Information

**Site Name:**  
South Beach

**Date(s) of Inspection:** 23 June 2023, 24 June 2023

## Location and Region:

## II. Sign Inspection

Sign Location	Condition (poor, fair, good, excellent)	Maintenance Performed (type and date)	Notes: (include photograph documentation before and after maintenance) <b>Photos provided in the Photolog (Attachment B)</b>
<b>1.</b> Chappaquiddick Wasque Tire Inflation Area  GPS: No sign	CRITICAL	Inspected – 23 June 2023	Appears significant erosion has occurred over the last few years. Incorrect sign was installed containing Cape Poge text.
<b>2.</b> Chappaquiddick Wasque Gate House  GPS: N 41 21.3029 W 070 27.5852	Good	Cleaned – 23 June 2023	No erosion at gate house. Incorrect sign was installed containing Cape Poge text. The area is well maintained.
<b>3.</b> Chappaquiddick Wasque Swimming Trail  GPS: No Sign	CRITICAL	Inspected – 23 June 2023	Appears significant erosion has occurred over the last few years. Incorrect sign was installed containing Cape Poge text.
<b>4.</b> Chappaquiddick Wasque Fishing Trail  GPS: N 41 21.0790 W 070 27.1990	Good	Cleaned – 23 June 2023	Appears moderate erosion has occurred over the last year. The sign is not in a good location; is blocked by vehicles. Needs to be moved 30 meters south to trail entrance. Have provided two different possible locations.

			Incorrect sign was installed containing Cape Poge text.
<b>5. South Beach Entrance #1</b>  GPS: N41 21.0390 W 070 31.5706	Poor – Due to frame condition	Cleaned – 23 June 2023	This sign is in good condition, but the frame holding the picture is in poor condition. Could last 1 to 2 years longer. Location of sign is good. South Beach Entrance # 1 has been labeled as Beach Path # 6 when dunes were reconstructed.
<b>6. South Beach Entrance #2</b>  GPS: N41 20.9886 W 070 31.0260	Poor – Due to frame and post condition	Cleaned – 24 June 2023	Sign and uprights are in Fair condition and frame is in poor condition. – Frame and upright need to be replaced in 1 to 2 years. Location of sign is good. South Beach Entrance # 2 has been labeled as Beach Path # 4 when dunes were reconstructed.
<b>7. South Beach Entrance #3</b>  GPS: N 41 20.9780 W 070 30.9267	Good	Cleaned – 24 June 2023	Sign appears to have been replaced in the past. Different construction. Sign and post are in good condition. Sign is shorter and not built as solid. Thinner metal. Location of sign is good. South Beach Entrance # 3 was labeled as Beach Path # 3 when dunes were reconstructed.
<b>8. South Beach Left Fork (Bus Stop)</b>  GPS: N 41 20.9620 W 070 30.7346	<b>CRITICAL</b>  Due to poor location	Cleaned – 24 June 2023	The sign has 7 chips in the surface. The sign and post are in good condition. The location of the sign is poor. The bus stop is between the sign and the beach entrance. The passengers do not pass the sign. Also, there is a parking spot across the road and individuals do not walk by the sign. South Beach Left Fork (Bus Stop) Beach Path was named Beach Path #1 when dunes were reconstructed. That is where we need to place a new sign. Recommend putting an additional sign nearer the beach entrance or move the sign.



<b>9. South Beach Right Fork</b>  GPS: N 41 21.0390 W 070 21.5670	Poor - Due to frame condition  Critical Need of 2 <sup>nd</sup> sign at Beach Path #7	Cleaned – 24 June 2023	The sign is in good condition, but the frame is in poor condition. Rusted and loose from the posts. Posts are solid and in good condition. The location is in a poor location, it does serve the path along the back of the dunes but need to place a new sign nearer to the path entrance to the beach. South Beach Right Fork was labeled as Beach Path # 7 when dunes were reconstructed.
<b>10. Left Fork Tire Deflation Area</b>  GPS: N 41 20.9927 W 070 30.7060	Good	Cleaned – 24 June 2023	The sign is in good condition. The sign has 8 chips. The posts are in good condition. No erosion at sign location. The location of the sign is good, the deflation staging area and across from the re-inflation area.
<b>11. Norton Point Trail Entrance</b>  GPS: Sign Missing	CRITICAL	Inspected – 24 June 2023	The sign is missing. Appears significant erosion has occurred over the last year.
<b>12. Proposed New Sign, Beach Path at Beach Entrance #5</b>  GPS: N 41 21.0121 W 070 31.3790	CRITICAL	Inspected – 24 June 2023	Bike rack, parking, and port-a-potties are at the beach entrance, appears to be a lot of use of the trail.
<b>III. Additional Notes:</b> Dunes were reconstructed but all dunes showed signs of erosion. Without being there last year unsure how much erosion for south beach.			

*This Page Intentionally Left Blank*

## ***Photo Documentation Log***

*This Page Intentionally Left Blank*

**Inspection Date:**

6/24/2023

**Location:**

South Beach Left Fork (Bus Stop)

**Description:**

View of location of pedestrian 3Rs sign near Left Fork bus stop, in proximity to other informational signage.

**Inspection Date:**

6/24/2023

**Location:**

South Beach Left Fork (Bus Stop)

**Description:**

View of the back side of sign and location relative to other informational signage.



**Inspection Date:**

6/24/2023

**Location:**

South Beach Left Fork (Bus Stop)

**Description:**

View of location of pedestrian 3Rs sign, across the street from parking area.

**Inspection Date:**

6/24/2023

**Location:**

South Beach Left Fork (Bus Stop)

**Description:**

View of Left Fork bus stop entrance. 3Rs sign not easily visible from bus stop or beach path entrance.





LUC Inspection 2023

South Beach

**Inspection Date:**

6/24/2023

**Location:**

South Beach Left Fork (Bus Stop)

**Description:**

View of bus at Left Fork bus stop.



**Inspection Date:**

6/24/2023

**Location:**

South Beach Left Fork (Bus Stop)

**Description:**

Beach path #1 near Left Fork bus stop. 3Rs sign not easily visible from path entrance.



**Inspection Date:**  
6/24/2023

**Location:**  
South Beach Left Fork (Bus  
Stop)

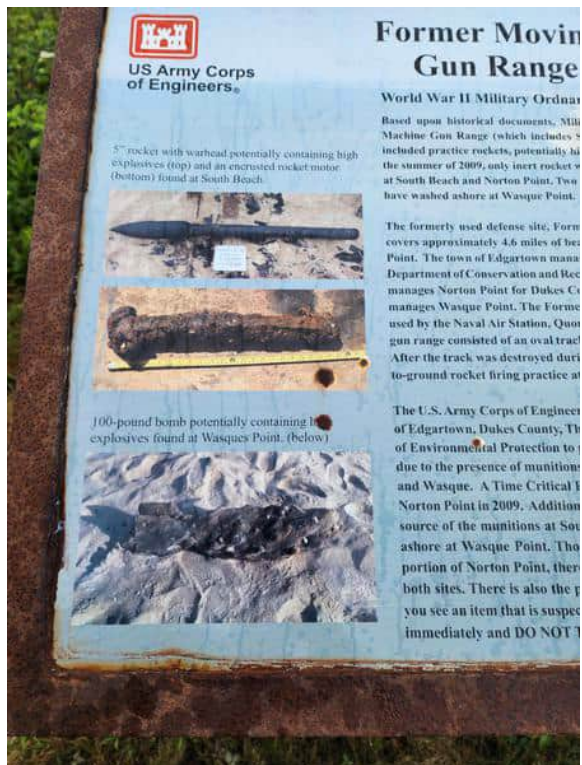
**Description:**  
Front view of pedestrian 3Rs  
sign before inspection and  
cleaning.



**Inspection Date:**  
6/24/2023

**Location:**  
South Beach Left Fork (Bus  
Stop)

**Description:**  
Close up view of pedestrian  
3Rs sign left side. Rust and  
chipping visible on display  
surface.





**Inspection Date:**  
6/24/2023

**Location:**  
South Beach Left Fork (Bus  
Stop)

**Description:**  
Close up view of pedestrian  
3Rs sign right side. Rust and  
chipping visible on display  
surface.



**Inspection Date:**  
6/24/2023

**Location:**  
South Beach Left Fork (Bus  
Stop)

**Description:**  
Left side view of sign before  
inspection and cleaning.



# LUC Inspection 2023

## South Beach

**Inspection Date:**  
6/24/2023

**Location:**  
South Beach Left Fork (Bus Stop)

**Description:**  
Right side view of sign before inspection and cleaning.



**Inspection Date:**  
6/24/2023

**Location:**  
South Beach Left Fork (Bus Stop)

**Description:**  
Front view of pedestrian 3Rs sign after inspection and cleaning.





**Inspection Date:**

6/24/2023

**Location:**South Beach Left Fork  
(Bus Stop)**Description:**Left side view of sign after  
inspection and cleaning.**Inspection Date:**

6/24/2023

**Location:**South Beach Left Fork (Bus  
Stop)**Description:**Right side view of sign after  
inspection and cleaning.

**Inspection Date:**  
6/24/2023

**Location:**  
South Beach Left  
Fork (Bus Stop)

**Description:**  
View of underside of  
pedestrian 3Rs sign.



**Inspection Date:**  
6/24/2023

**Location:**  
South Beach Left Fork (Bus  
Stop)

**Description:**  
Close up of right underside of  
sign. Rust visible.





**Inspection Date:**

6/24/2023

**Location:**

Left Fork Tire Deflation Area

**Description:**

View of location of 3Rs  
vehicle sign at Left Fork tire  
deflation station, facing east.

**Inspection Date:**

6/24/2023

**Location:**

Left Fork Tire Deflation Area

**Description:**

View of location of 3Rs  
vehicle sign at Left Fork tire  
deflation station, facing west.





**Inspection Date:**  
6/24/2023

**Location:**  
Left Fork Tire Deflation Area

**Description:**  
Front view of sign before  
inspection and cleaning.



**Inspection Date:**  
6/24/2023

**Location:**  
Left Fork Tire Deflation Area

**Description:**  
Close up view of 3Rs vehicle  
sign. Rust and chipping  
visible on display surface.



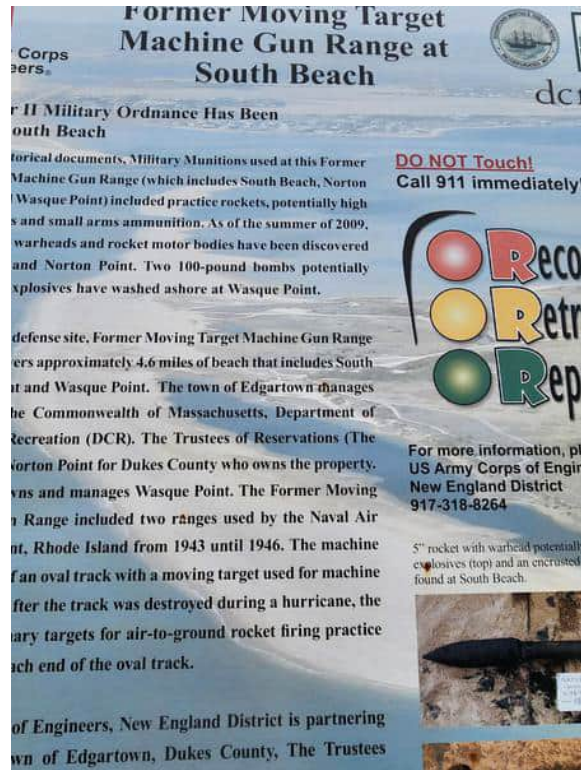
# LUC Inspection 2023

## South Beach

**Inspection Date:**  
6/24/2023

**Location:**  
Left Fork Tire Deflation Area

**Description:**  
Close up view of 3Rs vehicle sign. Rust and chipping visible on display surface.



**Inspection Date:**  
6/24/2023

**Location:**  
Left Fork Tire Deflation Area

**Description:**  
Left side view of sign before inspection and cleaning.



# LUC Inspection 2023

## South Beach

**Inspection Date:**  
6/24/2023

**Location:**  
Left Fork Tire Deflation Area

**Description:**  
Right side view of sign before inspection and cleaning.



**Inspection Date:**  
6/24/2023

**Location:**  
Left Fork Tire Deflation Area

**Description:**  
Front view of sign after inspection and cleaning.





**Inspection Date:**  
6/24/2023

**Location:**  
Left Fork Tire Deflation Area

**Description:**  
Front view of sign after  
inspection and cleaning.



**Inspection Date:**  
6/24/2023

**Location:**  
Left Fork Tire Deflation Area

**Description:**  
Left side view of sign after  
inspection and cleaning.



**Inspection Date:**  
6/24/2023

**Location:**  
Left Fork Tire Deflation Area

**Description:**  
Right side view of sign after  
inspection and cleaning.



**Inspection Date:**  
6/24/2023

**Location:**  
Left Fork Tire Deflation Area

**Description:**  
Back side view of 3Rs vehicle  
sign at Left Fork Tire deflation  
station.





**Inspection Date:**

6/24/2023

**Location:**

Left Fork Tire Deflation Area

**Description:**

Close up view of left-back side of 3Rs vehicle sign. Rust visible.

**Inspection Date:**

6/24/2023

**Location:**

Left Fork Tire Deflation Area

**Description:**

Close up view of right-back side of 3Rs vehicle sign. Rust visible.



**Inspection Date:**

6/24/2023

**Location:**Norton Point Trail Entrance  
Sign 2**Description:**View of Norton Point Trail  
entrance where 3Rs vehicle  
sign should be. Sign is  
missing.**Inspection Date:**

6/24/2023

**Location:**Norton Point Trail Entrance  
Sign 2**Description:**View of sign indicating that  
the over-sand vehicle trail is  
temporarily closed.

**Inspection Date:**  
6/24/2023

**Location:**  
Norton Point Trail Entrance  
Sign 2

**Description:**  
View of sign and fencing  
indicating that entrance to the  
dune area is restricted at this  
location.



**Inspection Date:**  
6/24/2023

**Location:**  
Beach Path #2

**Description:**  
View of 3Rs pedestrian sign  
location relative to South  
Beach Path #2 signage and  
lifeguard tower.





# LUC Inspection 2023

## South Beach

**Inspection Date:**  
6/24/2023

**Location:**  
Beach Path #2

**Description:**  
Front view of sign before  
inspection and cleaning.



**Inspection Date:**  
6/24/2023

**Location:**  
Beach Path #2

**Description:**  
Left side view of 3Rs  
pedestrian sign before  
inspection and cleaning.



**Inspection Date:**  
6/24/2023

**Location:**  
Beach Path #2

**Description:**  
Right side view of 3Rs  
pedestrian sign before  
inspection and cleaning.



**Inspection Date:**  
6/24/2023

**Location:**  
Beach Path #2

**Description:**  
Front view of sign after  
inspection and cleaning.





**Inspection Date:**  
6/24/2023

**Location:**  
Beach Path #2

**Description:**  
Left side view of 3Rs  
pedestrian sign after  
inspection and cleaning.



**Inspection Date:**  
6/24/2023

**Location:**  
Beach Path #2

**Description:**  
Right side view of 3Rs  
pedestrian sign after  
inspection and cleaning.



**Inspection Date:**

6/24/2023

**Location:**

Beach Path #2

**Description:**

Underside view of 3Rs pedestrian sign.

**Inspection Date:**

6/24/2023

**Location:**South Beach Entrance #3  
(Path #3)**Description:**

View of the 3Rs pedestrian sign location along South Beach Path #3 relative to the beach path sign.





**Inspection Date:**

6/24/2023

**Location:**South Beach Entrance #3  
(Path #3)**Description:**View of the 3Rs  
pedestrian sign location  
along South Beach Path  
#3**Inspection Date:**

6/24/2023

**Location:**South Beach Entrance #3  
(Path #3)**Description:**Front view of the 3Rs  
pedestrian sign before  
inspection and cleaning.

**Inspection Date:**  
6/24/2023

**Location:**  
South Beach Entrance #3  
(Path #3)

**Description:**  
Left side view of the sign  
before inspection and  
cleaning.



**Inspection Date:**  
6/24/2023

**Location:**  
South Beach Entrance #3  
(Path #3)

**Description:**  
Right side view of the sign  
before inspection and  
cleaning.





# LUC Inspection 2023

## South Beach

**Inspection Date:**  
6/24/2023

**Location:**  
South Beach Entrance #3  
(Path #3)

**Description:**  
Front view of the 3Rs  
pedestrian sign after  
inspection and cleaning.



**Inspection Date:**  
6/24/2023

**Location:**  
South Beach Entrance #3  
(Path #3)

**Description:**  
Left side view of the sign  
after inspection and cleaning.





**Inspection Date:**  
6/24/2023

**Location:**  
South Beach Entrance #3  
(Path #3)

**Description:**  
Right side view of the sign  
after inspection and cleaning.



**Inspection Date:**  
6/24/2023

**Location:**  
South Beach Entrance #3  
(Path #3)

**Description:**  
View of the underside of the  
3Rs pedestrian sign.



**Inspection Date:**

6/24/2023

**Location:**South Beach Entrance #3  
(Path #3)**Description:**Close up view of the  
underside of the 3Rs  
pedestrian sign.**Inspection Date:**

6/24/2023

**Location:**South Beach Entrance #3  
(Path #3)**Description:**Close up view of the left side  
post of the sign where it  
attaches to the underside.



**Inspection Date:**

6/24/2023

**Location:**South Beach Entrance #3  
(Path #3)**Description:**

Close up view of the right side post of the sign where it attaches to the underside.

**Inspection Date:**

6/24/2023

**Location:**South Beach Entrance #2  
(Path #4)**Description:**

View of the 3Rs pedestrian sign location relative to the South Beach Path #4 sign.



**Inspection Date:**

6/24/2023

**Location:**South Beach Entrance #2  
(Path #4)**Description:**View of the 3Rs  
pedestrian sign location  
relative to Atlantic Drive.**Inspection Date:**

6/24/2023

**Location:**South Beach Entrance #2  
(Path #4)**Description:**View of the 3Rs pedestrian  
sign location relative to South  
Beach Path #4, bicycle rack,  
and the beach.



## LUC Inspection 2023

### South Beach

**Inspection Date:**

6/24/2023

**Location:**

South Beach Entrance #2  
(Path #4)

**Description:**

View of the 3Rs pedestrian sign location relative to South Beach Path #4 and bicycle rack.

**Inspection Date:**

6/24/2023

**Location:**

South Beach Entrance #2  
(Path #4)

**Description:**

View of the South Beach Path #4 sign with the beach in the background.



**Inspection Date:**

6/24/2023

**Location:**South Beach Entrance #2  
(Path #4)**Description:**Front view of the pedestrian  
3Rs sign before inspection  
and cleaning.**Inspection Date:**

6/24/2023

**Location:**South Beach Entrance #2  
(Path #4)**Description:**Left side view of the sign  
before inspection and  
cleaning.



**Inspection Date:**  
6/24/2023

**Location:**  
South Beach Entrance #2  
(Path #4)

**Description:**  
Right side view of the sign  
before inspection and  
cleaning.



**Inspection Date:**  
6/24/2023

**Location:**  
South Beach Entrance #2  
(Path #4)

**Description:**  
Front view of the pedestrian  
3Rs sign after inspection and  
cleaning.



**Inspection Date:**

6/24/2023

**Location:**South Beach Entrance #2  
(Path #4)**Description:**Left side view of the sign  
after inspection and cleaning.**Inspection Date:**

6/24/2023

**Location:**South Beach Entrance #2  
(Path #4)**Description:**Right side view of the sign  
after inspection and cleaning.



**Inspection Date:**

6/24/2023

**Location:**South Beach Entrance #2  
(Path #4)**Description:**Close up view of the  
underside of the 3Rs  
pedestrian sign.**Inspection Date:**

6/24/2023

**Location:**South Beach Entrance #2  
(Path #4)**Description:**Left underside close up view  
of the pedestrian 3Rs sign.

**Inspection Date:**

6/24/2023

**Location:**South Beach Entrance #2  
(Path #4)**Description:**Right underside close up  
view of the pedestrian 3Rs  
sign.**Inspection Date:**

6/24/2023

**Location:**South Beach Entrance #2  
(Path #4)**Description:**Close up view of the  
underside of the 3Rs  
pedestrian sign where the  
right side post attaches. Rust  
visible.



# LUC Inspection 2023

## South Beach

**Inspection Date:**  
6/24/2023

**Location:**  
South Beach Path #5

**Description:**  
View of the beginning of  
South Beach Path #5,  
proposed additional  
pedestrian sign location.



**Inspection Date:**  
6/24/2023

**Location:**  
South Beach Path #5

**Description:**  
View of the Path #5 sign  
relative to a lifeguard tower  
and portapotties



**Inspection Date:**

6/24/2023

**Location:**

South Beach Path #5

**Description:**

Bicycle racks and informational signage at the South Beach Path #5 entrance.

**Inspection Date:**

6/24/2023

**Location:**

South Beach Path #5

**Description:**

View of the signs marking South Beach Path #5 toward the shore.





**Inspection Date:**

6/24/2023

**Location:**

South Beach Path #5

**Description:**

View of where South Beach Path #5 enters the beach and dune area.

**Inspection Date:**

6/24/2023

**Location:**

South Beach Entrance 1  
(Path #6)

**Description:**

View of the 3Rs pedestrian sign location relative to the road, crosswalk, and other informational sign.



# LUC Inspection 2023

## South Beach

**Inspection Date:**  
6/24/2023

**Location:**  
South Beach Entrance 1  
(Path #6)

**Description:**  
View of the 3Rs pedestrian  
sign location relative to the  
beach path and Beach Path  
#6 sign.



**Inspection Date:**  
6/24/2023

**Location:**  
South Beach Entrance 1  
(Path #6)

**Description:**  
Front view of the sign before  
inspection and cleaning.





**Inspection Date:**

6/24/2023

**Location:**South Beach Entrance 1  
(Path #6)**Description:**Left side view of the sign  
before inspection and  
cleaning.**Inspection Date:**

6/24/2023

**Location:**South Beach Entrance 1  
(Path #6)**Description:**Right side view of the sign  
before inspection and  
cleaning.



**Inspection Date:**

6/24/2023

**Location:**South Beach Entrance 1  
(Path #6)**Description:**View of 3Rs pedestrian sign  
at beach path #6 being  
cleaned.**Inspection Date:**

6/24/2023

**Location:**South Beach Entrance 1  
(Path #6)**Description:**Front view of sign after  
inspection and cleaning.

**Inspection Date:**

6/24/2023

**Location:**South Beach Entrance 1  
(Path #6)**Description:**Left side view of the sign  
after inspection and cleaning.**Inspection Date:**

6/24/2023

**Location:**South Beach Entrance 1  
(Path #6)**Description:**Right side view of the sign  
after inspection and cleaning.



**Inspection Date:**

6/24/2023

**Location:**South Beach Entrance 1  
(Path #6)**Description:**Underside view of 3Rs  
pedestrian sign.**Inspection Date:**

6/24/2023

**Location:**South Beach Entrance 1  
(Path #6)**Description:**Left side view of the  
underside of the 3Rs  
pedestrian sign.



**Inspection Date:**

6/24/2023

**Location:**South Beach Entrance 1  
(Path #6)**Description:**

Right side view of the underside of the 3Rs pedestrian sign. Rust and jagged edges visible.

**Inspection Date:**

6/24/2023

**Location:**

South Beach Right Fork

**Description:**

View of the location of the Right Fork 3Rs pedestrian sign relative to the road and other informational signage.



**Inspection Date:**  
6/24/2023

**Location:**  
South Beach Right Fork

**Description:**  
View of location of 3Rs  
pedestrian sign relative to  
Beach Path #7.



**Inspection Date:**  
6/24/2023

**Location:**  
South Beach Right Fork

**Description:**  
Front view of the sign before  
inspection and cleaning.





**Inspection Date:**  
6/24/2023

**Location:**  
South Beach Right Fork

**Description:**  
Left side view of the sign  
before inspection and  
cleaning.



**Inspection Date:**  
6/24/2023

**Location:**  
South Beach Right Fork

**Description:**  
Right side view of the sign  
before inspection and  
cleaning.





# LUC Inspection 2023

## South Beach

**Inspection Date:**  
6/24/2023

**Location:**  
South Beach Right Fork

**Description:**  
View of 3Rs pedestrian sign at South Beach Right Fork being cleaned.



**Inspection Date:**  
6/24/2023

**Location:**  
South Beach Right Fork

**Description:**  
Front view of sign after inspection and cleaning.



**Inspection Date:**

6/24/2023

**Location:**

South Beach Right Fork

**Description:**

Left side view of the sign after inspection and cleaning.

**Inspection Date:**

6/24/2023

**Location:**

South Beach Right Fork

**Description:**

Right side view of sign after inspection and cleaning.





**Inspection Date:**

6/24/2023

**Location:**

South Beach Right Fork

**Description:** Underside view of 3Rs pedestrian sign.**Inspection Date:**

6/24/2023

**Location:**

South Beach Right Fork

**Description:**

Close up view of the left underside of the sign.





**Inspection Date:**

6/24/2023

**Location:**

South Beach Right Fork

**Description:**

Close up view of the right underside of the sign. Rust and jagged edges visible.

**Inspection Date:**

6/24/2023

**Location:**

South Beach Right Fork

**Description:**

Close up view of the condition of the underside of the sign. Rust and delamination visible.



# LUC Inspection 2023

## South Beach

**Inspection Date:**  
6/23/2023

**Location:**  
Chappaquiddick Wasque  
Fishing Trail

**Description:**  
View of 3Rs pedestrian sign  
at Wasque Fishing Trail  
showing proximity to notice  
board sign.



**Inspection Date:**  
6/23/2023

**Location:**  
Chappaquiddick Wasque  
Fishing Trail

**Description:**  
Front view of pedestrian 3Rs  
sign before inspection and  
cleaning.





**Inspection Date:**  
6/23/2023

**Location:**  
Chappaquiddick Wasque  
Fishing Trail

**Description:**  
Left side view of pedestrian  
3Rs sign before inspection  
and cleaning.



**Inspection Date:**  
6/23/2023

**Location:**  
Chappaquiddick Wasque  
Fishing Trail

**Description:**  
Right side view of pedestrian  
3Rs sign before inspection  
and cleaning.





**Inspection Date:**  
6/23/2023

**Location:**  
Chappaquiddick Wasque  
Fishing Trail

**Description:**  
Back side of pedestrian 3Rs  
sign.



**Inspection Date:**  
6/23/2023

**Location:**  
Chappaquiddick Wasque  
Fishing Trail

**Description:**  
Pedestrian 3Rs sign being  
cleaned.



**Inspection Date:**  
6/23/2023

**Location:**  
Chappaquiddick Wasque  
Fishing Trail

**Description:**  
Pedestrian 3Rs sign being  
cleaned. Cleaning solution,  
shop towels, and brush in  
foreground.



**Inspection Date:**  
6/23/2023

**Location:**  
Chappaquiddick Wasque  
Fishing Trail

**Description:**  
Front view of pedestrian 3Rs  
sign after inspection and  
cleaning.





**Inspection Date:**  
6/23/2023

**Location:**  
Chappaquiddick Wasque  
Fishing Trail


**Description:**  
Left side view of pedestrian  
3Rs sign after inspection and  
cleaning.



**Inspection Date:**  
6/23/2023

**Location:**  
Chappaquiddick Wasque  
Fishing Trail

**Description:**  
Right side view of pedestrian  
3Rs sign after inspection and  
cleaning.





**Inspection Date:**  
6/23/2023

**Location:**  
Chappaquiddick Wasque  
Fishing Trail

**Description:**  
First proposed location for  
additional or relocated 3Rs  
pedestrian sign.



**Inspection Date:**  
6/23/2023

**Location:**  
Chappaquiddick Wasque  
Fishing Trail

**Description:**  
Second proposed location for  
additional or relocated 3Rs  
pedestrian sign. At trail  
entrance.



**Inspection Date:**  
6/23/2023

**Location:**  
Chappaquiddick Wasque  
Gate House

**Description:**  
View of pedestrian 3Rs sign  
at Wasque Gate House  
showing proximity to flag  
pole.



**Inspection Date:**  
6/23/2023

**Location:**  
Chappaquiddick  
Wasque Gate House

**Description:**  
Right side view of 3Rs  
pedestrian sign showing  
proximity to gate house.





**Inspection Date:**  
6/23/2023

**Location:**  
Chappaquiddick Wasque  
Gate House

**Description:**  
Front view of pedestrian 3Rs  
sign before inspection and  
cleaning.



**Inspection Date:**  
6/23/2023

**Location:**  
Chappaquiddick Wasque  
Gate House

**Description:**  
Right side view of pedestrian  
3Rs sign before inspection  
and cleaning.





**Inspection Date:**  
6/23/2023

**Location:**  
Chappaquiddick Wasque  
Gate House

**Description:**  
View of right leg of pedestrian  
3Rs sign showing rust.



**Inspection Date:**  
6/23/2023

**Location:**  
Chappaquiddick Wasque  
Gate House

**Description:**  
Front view of pedestrian 3Rs  
sign after inspection and  
cleaning.



**Inspection Date:**

6/23/2023

**Location:**Chappaquiddick Wasque  
Gate House**Description:**Left side view of pedestrian  
3Rs sign after inspection and  
cleaning.**Inspection Date:**

6/23/2023

**Location:**Chappaquiddick Wasque  
Gate House**Description:**Right side view of pedestrian  
3Rs sign after inspection and  
cleaning.



**Inspection Date:**

6/23/2023

**Location:**Chappaquiddick Wasque  
Swimming Trail**Description:**

View of location where 3Rs  
pedestrian sign should be  
located at Wasque Swimming  
Trail. Beach area shows signs  
of erosion.

**Inspection Date:**

6/23/2023

**Location:**Chappaquiddick Wasque  
Tire Inflation Station**Description:**

View of location where 3Rs  
pedestrian sign should be  
located at Wasque Tire  
Inflation Station. Beach area  
shows signs of erosion.





LUC Inspection 2023

South Beach

**Inspection Date:**

6/23/2023

**Location:**

Chappaquiddick Wasque  
Tire Inflation Station

**Description:**

View north of beach near  
Wasque Tire Inflation Station  
sign location. Signs of  
erosion visible.



**Inspection Date:**

6/23/2023

**Location:**

Chappaquiddick Wasque  
Tire Inflation Station

**Description:**

View south of beach near  
Wasque Tire Inflation Station  
sign location.



*This Page Intentionally Left Blank*

***Attachment C***  
***Site Inspection Form***



*This Page Intentionally Left Blank*

# Site Inspection Form



## I. Site Information

Site Name:

SOUTH BEACH

Date(s) of Inspection:

23/24 June 2023

Location and Region:

## II. Site Inspection

Approximate Location: (note landmarks and/or approximate coordinates)	Site Conditions of Note: (e.g., significant erosion since last site inspection, observations of potential MEC or MD, other observations that impact LUC implementation.)	Notes: (include photograph documentation)  Photographs included in Attachment B
1. CHAPPAQUIDDICK WASQUE TIRE INFLATION AREA	EROSION SIGN GONE ON PREVIOUS YEAR NO MD/MEC	Sign missing - NOTED BY LUCID MAP <u>NOTE!</u> ① client thinks sign should be listed under Cape Poge Due to sign language 23Jun23
2. N 41 21.3029 W 070 27.5852 CHAPPAQUIDDICK Game House	NO EROSION AREA MAINTAINED GOOD LOCATION NO MD/MEC	① see NOTE 1 ABOVE  23Jun23
3. CHAPPAQUIDDICK WASQUE Swimming Trail	<u>NO SIGN</u> SIGNIFICANT EROSION  NO MD/MEC	① see NOTE 1 ABOVE  23Jun23
4. N 41 21.0710 W 070 27.1990 CHAPPAQUIDDICK Fishing Trail	POOR LOCATION SIGN BLOCKED BY CARLS MOST VISITORS CANNOT SEE SIGN  NO MEC/MD	① SEE NOTE 1 ABOVE PROVIDED ALT LOCATIONS FOR SIGN. 30 METERS SOUTH AT TRAIL HEAD.  23Jun23
5. N 41 21.0390 W 070 31.5706 S.B. Entrance #1	GOOD LOCATION ENSURE LOPERS FOR VEGETATION GROWTH NO EROSION NO MD/MEC	<u>NOTE 2</u> SIGN LOCATION NAME CHANGED BY CITY DURING DUNE RECONSTRUCTION NOW BEACH PATH #6  24Jun23

6. N 41 20.9886 W 070 31.0260 S.B. ENTRANCE # 2	SOME EROSION DUNES ARE BEING RECONSTRUCTED  NO MD/MEC	SEE NOTE 2 ABOVE 24 JUN 23  BEACH PATH #4
7. N 41 20.9780 W 070 30.9267 SB ENTRANCE # 3	SOME EROSION ON BEACH SIGN DIFFERENT DESIGN SHORTER/LESS SOLID  NO MD/MEC	SEE NOTE 2 ABOVE 24 JUN 23  BEACH PATH #3
8. N 41 20.9620 W 070 30.7346 SOUTH BEACH LEFT FORK LEFT BEACH	NO EROSION AT SIGN POOR LOCATION INDIVIDUALS DO NOT WALK PAST SIGN  NO MD/MEC	SIGN LOCATION NEEDS MOVED OR MORE SIGNS ADDED AT NEW BEACH PATH #1  (BUS STOP LOCATION) 24 JUN 23
9. N 41 21.0390 W 070 21.5670 SOUTH BEACH RIGHT FORK	NO EROSION AT SIGN POOR LOCATION - 2 PATHS ONLY COVERS ONE OF THEM  NO MD/MEC	SEE NOTE # 2 24 JUN 23 NEED TO ADD SECOND SIGN TO COVER BOTH PATHS.  BEACH PATH # 7. IS ACTUAL SECOND PATH
10. N 41 20.9927 W 070 30.7060 LEFT FORK DEFOLIATION	Good LOCATION LOPPERS NEEDED FOR VEGETATION  NO MD/MEC	24 JUN 23
11. NORTON POINT TRAIL ENTRANCE	SIGN MISSING  NO MD/MEC	24 JUN 23

### III. Additional Notes:

NEW BEACH PATHS HAS PARKING, PORTA POTIES, BIKE  
RACK. NO SIGN. NEED NEW SIGN PLACED AT  
N 41 21.0121 W 070 31.3790

ALSO NEW SIGN FOR BEACH PATH 7 WHICH IS PART OF  
RIGHT FORK. - 2 SEPERATE PATHS AT THIS TIME

NEW SIGN FOR B.P 1 / PART OF S.B LEFT FORK / BUS STOP  
PRESENT SIGN DOES NOT COVER IT. PATH WAS MOVED EAST  
DURING RESTORATION



***Attachment D***  
***Interview Documentation***

*This Page Intentionally Left Blank*

## *Questionnaire Forms*



*This Page Intentionally Left Blank*

## Community Interview Questionnaire Sheet

**Name:** Joanne Dearden

**Address:** 100 Cambridge Street, Suite 900, Boston, MA 02114

**Date of Interview:** 5/11/2023

**Person Conducting Interview:** USACE via email

**Telephone (H):** \_\_\_\_\_ **(W):** 781-407-1595

1. A Formerly Used Defense Site (FUDS) Long Term Management plan (signage/awareness education) is in effect at the Former South Beach Moving Target Machine Gun Range Munitions Response Area (MRA). Have you heard about this project? If so, what is your overall impression of the project?

Yes, I am aware of the project. My overall impression is that USACE did a thorough job with the investigation and remediation of the MEC and MD remaining onsite.

2. Are you aware of any community concerns regarding the site or its operation and administration? If so, please give details.

I have not received any inquiries regarding the site and am not aware of any community concerns currently.

3. Do you feel well informed about the site's activities and progress?

I am not aware of current activities or "progress". I have not received any information regarding the site in over a year.

4. Have you talked with any U.S. Army Corps of Engineers, state, or environmental officials about the ongoing FUDS LTM at the Former South Beach MRA? If you have, were they responsive to your concerns or questions?

I have not been in contact with USACE regarding the ongoing LTM at South Beach in quite some time. I did send information regarding a UXO find that was reported in the MV Times on 2/21/2022 and did not receive any response.

5. Do you have any comments, suggestions, or recommendations regarding the site's management or operation?

I am unaware if USACE has been completing the annual LUC components as described in the 2018 LUCIP and the recommendations identified in 2021 Five-Year Review. The last completed annual inspection MassDEP is aware of occurred in June 2021.

6. Additional input/thoughts?

*This Page Intentionally Left Blank*



## ***Interview Call List***

*This Page Intentionally Left Blank*

Name	Point of Contact	Contact Information	Parcel ID	Call Made (Yes/No and date)	Email sent (Yes/No and date)2	Interview Conducted/Questionnaire Received?	Notes
South Beach							
Commonwealth of Massachusetts, Massachusetts Department of Conservation and Recreation (MADCR)	Brian Arrigo	Correllus State Forest P.O. Box 1612 Vineyard Haven, MA 02568 Tel: (617) 626-1250 mass.park@mass.gov		Yes; Called and left a message on Brian Arrigo voicemail 7/19/23 12:29 pm MST	No; no email address provided	No	Called 7/19/23 number was no longer in service. Website listed main phone as (617) 626-1250 Brian Arrigo commissioner as of 4/23
Commonwealth of Massachusetts, Massachusetts Department of Environmental Protection	Joanne Dearden, Management	Project 100 Cambridge Street, Suite 900 Boston, MA 02114 Phone: (781) 407-1595 (cell) Email: joanne.dearden@mass.gov		Yes; Called 5/2/23 at 9:10 am mountain time (MST)	Yes; Updated email is Joanne.dearden@mass.gov, sent email at 5/2/23 9:47 am MST	Yes (Questionnaire received through email on 05/11)	N/A
Town of Edgartown Edgartown Conservation Commission	Jane Varkonda	Town Hall 2nd Floor 70 Main St Edgartown, MA 02539 Phone: (508) 627-6165 Fax: (508) 627- 6183	N/A	Yes; called and spoke with conservation assistant. She gave email for Jane V. conservation@edgartown-ma.us	Yes; Email sent with questionnaires 7/19/23 11:58 am MST	No	N/A
Dukes County	Martina Thornton, Manager	County of Dukes County P.O. Box 190 Edgartown, MA 02539 Phone: (508) 696-3840 Fax: (508) 696-3841 Email: manager@dukescounty.org	51-49.0	Yes; 5/2/23 10:02 am MST	Yes; Email sent with questionnaires 5/2/23 10:10 am MST	No	N/A
Edgartown Parks and Recreation	Jessica McGoarty	Town Hall 2nd Floor 70 Main St Edgartown, MA 02539 Phone: (508) 627-6165 Fax: (508) 627- 6183 jmcgoarty@edgartown-ma.us		Yes; Called and left a message on 5/2/23 10:14 am MST	Yes; sent email 5/2/23 3:25 pm MST	No	N/A
The Trustees of Reservations	Darci Schofield, Superintendent, Martha's Vineyard	Vineyard Haven, MA Phone: (508) 693-7662 ext 12 dschofield@the-trustees.org Website: http://www.trustees.org/	N/A	Yes; Called and left a message on 5/2/23 10:24 am MST	Yes; sent email 5/2/23 3:42 pm MST	No	N/A
Sheriffs Meadow Foundation, Inc.	Adam Moore	Wakeman Conservation Center 57 David Avenue Vineyard Haven, MA 02568 Tel: (508) 693-3826 Email: moore@sheriffsmeadow.org		Yes; Called and spoke with A Moore who agreed to review questionnaire via email.	Yes; Sent email 7/19/23 12:15 pm MST	No	.org not .com on email address
Katama Shores Cond Trs	N/A	N/A	52-26.58, 52-26.59	No; no phone number provided	No; no email address provided	No	N/A
Current Landowner	N/A	N/A	--	No; no phone number provided	No; no email address provided	No	Contact information is private, but the parcels listed in Table 3-2 are part of the MRS.



*This Page Intentionally Left Blank*

***Attachment E***  
***EOD or MA State Bomb Squad Activity Documentation***

*This Page Intentionally Left Blank*



## **List of Items included in this attachment:**

### **Items:**

- Table 1: Munitions Response Activity Table (January 2022- June 2023)
- Incident Documentation

*This Page Intentionally Left Blank*

**Table 1: Munitions Response Activity Table (January 2022- June 2023)**

<b>Location</b>	<b>Ordnance Description</b>	<b>Date</b>	<b>Response Action – Disposition</b>	<b>Comments</b>
Herring Creek Rd	Tip of rocket sticking out of sand	20 - Feb - 2022	Detonated on site by EOD	No EOD Report Available, Picture Attached, Report # 2022000795
Herring Creek Rd	UXO buried in a dune	13 - March - 2022	Detonated on site by MSP Bomb Squad	No EOD Report Available, Picture Attached, Report # 2022001080
510 Katama Rd	UXO found on Norton Point	15 - July - 2022	MSP Bomb Squad took custody and will destroy at a later date	No EOD Report Available, Report # 2022003627
Herring Creek Rd	UXO found buried	03 - Aug - 2022	Detonated on site by EFD and MSP	No EOD Report Available, Report # 2022004333
Atlantic Drive	UXO found near stand #1, South Beach	15 - Aug - 2022	Loaded into an ordnance box and transferred back to the station	No EOD Report Available, Report # 2022004698
Norton Point	UXO found on Norton Point	20 - April - 2023	MSP Bomb Squad to fly into Marthas Vineyard Airport to detonate	No EOD Report Available, Report # 2023001444
Edgartown, Massachusetts	Rocket Motor	20 - April - 2023	Disposed of on site by MSP Bomb Squad and EODMU TWELVE Det Newport	No EOD Report Available



*This Page Intentionally Left Blank*



## EDGARTOWN POLICE DEPARTMENT EDGARTOWN, MA

**INCIDENT # / REPORT #**

2022000795 / 1

**OFFICER**

DEROCHE, J

**RANK**

SGT

**REVIEW STATUS**

APPROVED

**INCIDENT #2022000795 DATA**

As Of 02/20/2022 19:43:47

**BASIC INFORMATION****CASE TITLE**

HAZARDOUS CONDITION

**LOCATION**

HERRING CREEK RD

**APT/UNIT #****DATE/TIME REPORTED**

02/20/2022 11:22:07

**DATE/TIME OCCURRED**

On or about 02/20/2022 11:22

**INCIDENT TYPE(S)/OFFENSE(S)**

(ERHC)HAZARDOUS CONDITION

[ NO PERSONS ]

[ NO OFFENDERS ]

[ NO VEHICLES ]

[ NO PROPERTY ]

**OFFICER REPORT: 2022000795 - 1 / DEROCHE, J ( )****DATE/TIME OF REPORT**

02/20/2022 19:43:45

**TYPE OF REPORT**

INCIDENT

**REVIEW STATUS**

APPROVED

**NARRATIVE**

Citizen reported what was believed to be remnants of an old ordnance on South Beach near right fork. Sgt Snowden responded and located what appeared to be the tip of a rocket sticking out of the sand approx 100 yards east of the guard shack (see photo). Photos and coordinates were taken and forwarded to MSP Bomb Squad Trooper Mike Rockett. Shortly thereafter Trooper Rockett and a member of Navy EOD arrived by helicopter and were transported to the sight. At the sight it was decided the ordnance would be detonated where it lay as a good portion of it remained buried. Atlantic Drive was closed to all traffic and the beach around the area was secured. The ordnance was destroyed without incident and the area re-opened. The remnants were gathered and later stored at EPD for future retrieval by the bomb squad. Trooper Rockett advised the warhead portion of the ordnance was filled with plaster and deemed inert. NFA

---

**OFFICER SIGNATURES**

Reporting Officer: \_\_\_\_\_ Date: \_\_\_\_\_  
DEROCHE, J

Approving Officer: \_\_\_\_\_ Date: \_\_\_\_\_  
SNOWDEN, M





**EDGARTOWN POLICE DEPARTMENT**  
**EDGARTOWN , MA**  
Incident Report 2022000795



#1 02/20/2022 19:57:00 DEROCHE, J



## EDGARTOWN POLICE DEPARTMENT EDGARTOWN, MA

**INCIDENT # / REPORT #**

2022001080 / 1

**OFFICER**

KOVACK, G

**RANK**

OFC

**REVIEW STATUS**

APPROVED

**INCIDENT #2022001080 DATA**

As Of 03/13/2022 16:18:52

**BASIC INFORMATION****CASE TITLE****LOCATION****APT/UNIT #**

HERRING CREEK RD

**DATE/TIME REPORTED**

03/13/2022 10:47:48

**DATE/TIME OCCURRED**

On or about 03/13/2022 10:47

**INCIDENT TYPE(S)/OFFENSE(S)**

(AAAG)ASSIST AGENCY: GENERAL

**PERSONS****ROLE**

REPORTING PERSON

**NAME**

JARDIN, RANDY S

**SEX**

MALE

**RACE**

WHITE

[ NO OFFENDERS ]

[ NO VEHICLES ]

[ NO PROPERTY ]

**OFFICER REPORT: 2022001080 - 1 / KOVACK, G ( )****DATE/TIME OF REPORT**

03/13/2022 11:31:13

**TYPE OF REPORT**

INCIDENT

**REVIEW STATUS**

APPROVED

**NARRATIVE**

On 03/12/2022, Randy JARDIN came into the Edgartown Police Department to report an unexploded ordnance that he found on South Beach (Right Fork). Randy stated that the ordnance was buried in the dune about 400 feet from the path near the wash rooms. I contacted Trooper Parent of the report.

Due to the foul weather conditions, Trooper Parent and I made the decision to wait until today, 03/13/2022 to locate the ordnance. We were able to locate the ordnance in the area described to us by Jardin (See attached

photo).

Trooper Parent contacted the MSP Bomb Squad, who advised that they will be on island around 1400 hrs, today to properly dispose of the ordnance.

At approximately 16:09 hrs, the MSP successfully detonated the ordnance without incident. NFA.

**OFFICER SIGNATURES**

Reporting Officer:	_____	Date:	_____
	KOVACK, G		
Approving Officer:	_____	Date:	_____
	SNOWDEN, M		





**EDGARTOWN POLICE DEPARTMENT**  
**EDGARTOWN , MA**

Incident Report 2022001080



#1 03/13/2022 11:32:00 KOVACK, G



## EDGARTOWN POLICE DEPARTMENT EDGARTOWN, MA

**INCIDENT # / REPORT #**

2022003627 / 1

**OFFICER**

TRUDEL, J

**RANK**

OFC

**REVIEW STATUS**

APPROVED

**INCIDENT #2022003627 DATA**

As Of 07/17/2022 08:27:10

**BASIC INFORMATION****CASE TITLE****LOCATION****APT/UNIT #**

510 KATAMA RD

**DATE/TIME REPORTED**

07/15/2022 15:18:07

**DATE/TIME OCCURRED**

On or about 07/15/2022 15:18

**INCIDENT TYPE(S)/OFFENSE(S)**

(ERHC)HAZARDOUS CONDITION

**PERSONS****ROLE**

REPORTING PERSON

**NAME**

KARPARIS, DANIEL

**SEX**

MALE

**RACE**

WHITE

[ NO OFFENDERS ]

[ NO VEHICLES ]

[ NO PROPERTY ]

**OFFICER REPORT: 2022003627 - 1 / TRUDEL, J ( )****DATE/TIME OF REPORT**

07/15/2022 16:44:46

**TYPE OF REPORT**

INCIDENT

**REVIEW STATUS**

APPROVED

**NARRATIVE**

On July 15, 2022 at approximately 1515 hours Daniel KARPARIS of the Trustees of Reservations called to report a possible unexploded ordnance found on Norton Point. I, Officer Jeff Trudel, responded to Norton Point to retrieve the possible ordnance.

I returned to the Edgartown Police Department with the ordnance and secured it in the ordnance storage container. I was made aware that the Massachusetts State Police (MSP) Bomb Squad was on the island for a federal detail. Trooper Steven Sicard of the MSP Bomb Squad responded to

the Edgartown Police Station to investigate the ordnance. After a thorough investigation, Trooper Sicard declared that the ordnance was safe for transport. Trooper Sicard also declared that the other two pieces of ordnance that were stored in the container to be safe. Trooper Sicard took custody of all the ordnance which will be destroyed at a later date.

No further action was taken.

**OFFICER SIGNATURES**

Reporting Officer:	_____	Date:	_____
	TRUDEL, J		
Approving Officer:	_____	Date:	_____
	RULEY, R		



**EDGARTOWN POLICE DEPARTMENT  
EDGARTOWN, MA**

**INCIDENT # / REPORT #**

2022004333 / 1

**OFFICER**

SYLVIA, J

**RANK**

OFC

**REVIEW STATUS**

APPROVED

**INCIDENT #2022004333 DATA**

As Of 08/03/2022 18:50:08

**BASIC INFORMATION**

**CASE TITLE**

**LOCATION**

**APT/UNIT #**

HERRING CREEK RD

**DATE/TIME REPORTED**

08/03/2022 16:07:55

**DATE/TIME OCCURRED**

On or about 08/03/2022 16:07

**INCIDENT TYPE(S)/OFFENSE(S)**

(ERHC)HAZARDOUS CONDITION

[ NO PERSONS ]

[ NO OFFENDERS ]

[ NO VEHICLES ]

[ NO PROPERTY ]

**OFFICER REPORT: 2022004333 - 1 / SYLVIA, J ( )**

**DATE/TIME OF REPORT**

08/03/2022 16:51:48

**TYPE OF REPORT**

INCIDENT

**REVIEW STATUS**

APPROVED

**NARRATIVE**

On the above date and time I, Officer Sylvia, responded to Right Fork, South Beach, for a report of a possible unexploded ordnance.

Upon arrival, I was met by Parks Dept staff Gene Townes. Townes explained that the ordnance was found on left fork by lifeguards. Lifeguards then dug up the ordnance, and transported it to the parking area of the guard shack where I found it. I then transported the ordnance to our station where I secured it in the blast box in the storage container behind the station.

Contacted Trooper Mike Rockett (MSP Bomb Squad), who was in Oak Bluffs, and stated he would respond to our station.

MSP arrived and confirmed the ordnance was possibly live and needed to be



disposed of.

I responded with EFD and MSP to the landfill on Meshacket Road, where a controlled detonation of the ordnance was successful without any incident.

**OFFICER SIGNATURES**

Reporting Officer: \_\_\_\_\_ Date: \_\_\_\_\_

SYLVIA, J

Approving Officer: \_\_\_\_\_ Date: \_\_\_\_\_

DOLBY, C



## EDGARTOWN POLICE DEPARTMENT EDGARTOWN, MA

**INCIDENT # / REPORT #**

2022004698 / 1

**OFFICER**

RULEY, R

**RANK**

SGT

**REVIEW STATUS**

APPROVED

**INCIDENT #2022004698 DATA**

As Of 08/16/2022 12:00:20

**BASIC INFORMATION****CASE TITLE****LOCATION****APT/UNIT #**

ATLANTIC DRIVE

2

**DATE/TIME REPORTED**

08/15/2022 09:51:21

**DATE/TIME OCCURRED**

On or about 08/15/2022 09:51

**INCIDENT TYPE(S)/OFFENSE(S)**

(ERHC)HAZARDOUS CONDITION

**PERSONS****ROLE**

REPORTING PERSON

**NAME**

JORDAN, BROOKS

**SEX**

MALE

**RACE**

WHITE

[ NO OFFENDERS ]

[ NO VEHICLES ]

[ NO PROPERTY ]

**OFFICER REPORT: 2022004698 - 1 / RULEY, R ( )****DATE/TIME OF REPORT**

08/15/2022 10:42:01

**TYPE OF REPORT**

INCIDENT

**REVIEW STATUS**

APPROVED

**NARRATIVE**

On the above stated date and time, I, Sergeant Ruley along with Detective Chandler responded to South Beach (stand # 1) for the report of a possible unexploded ordinance. Upon arrival, I located an object that looked similar to ones in the past that we have removed from the same area. While on scene, I took a photo and sent via text to Sgt. Mike Qualls and Trooper Mike Rocket of the Mass State Police Bomb Squad. Both parties confirmed it was safe to remove the object and transport back to our station.

Detective Chandler with assistance of a beach ATV brought the EPD

ordinance box on to the beach where we loaded the object and secured it. Detective Chandler transported the box back to the station and secured it in the rear Conex Container trailer. Mass State Police will retrieve the items next time they are on Island.

**OFFICER SIGNATURES**

Reporting Officer: \_\_\_\_\_ Date: \_\_\_\_\_

RULEY, R

Approving Officer: \_\_\_\_\_ Date: \_\_\_\_\_

DOLBY, C



## EDGARTOWN POLICE DEPARTMENT EDGARTOWN, MA

**INCIDENT # / REPORT #**

2023001444 / 1

**OFFICER**

TRUDEL, J

**RANK**

OFC

**REVIEW STATUS**

APPROVED

**INCIDENT #2023001444 DATA**

As Of 04/20/2023 22:46:59

**BASIC INFORMATION****CASE TITLE****LOCATION**

NORTON POINT

**APT/UNIT #****DATE/TIME REPORTED**

04/20/2023 14:47:06

**DATE/TIME OCCURRED**

On or about 04/20/2023 14:47

**INCIDENT TYPE(S)/OFFENSE(S)**

(NNIBRS)NON NIBRS

(AAAG)ASSIST AGENCY: GENERAL

[ NO PERSONS ]

[ NO OFFENDERS ]

[ NO VEHICLES ]

[ NO PROPERTY ]

**OFFICER REPORT: 2023001444 - 1 / TRUDEL, J ( )****DATE/TIME OF REPORT**

04/20/2023 14:49:36

**TYPE OF REPORT**

INCIDENT

**REVIEW STATUS**

APPROVED

**NARRATIVE**

On April 20, 2023 at approximately 1300 hours I, Officer Jeff Trudel, received a phone call from Officer Moreis in regards to an ordnance that was discovered on Norton Point. I responded to Norton Point and met with the beach manager, Antony SIMENO. SIMENO escorted me out to the location of the suspected ordnance. I took several photos of the ordnance and texted them to Massachusetts State Police Bomb Squad (MSPBS) member, Trooper Steven McKay.

Trooper McKay put me into contact with Trooper Micheal Rockett of the MSPBS. Trooper Rockett stated that he and several other members of the bomb squad will be flying into the Martha's Vineyard Airport to detonate the unexploded ordnance. I contact the local MSP to help coordinate and



provided transportation of the bomb squad members out to Norton Point.  
This information will be passed on to the evening shift supervisor.

**OFFICER SIGNATURES**

Reporting Officer:	_____	Date:	_____
	TRUDEL, J		
Approving Officer:	_____	Date:	_____
	MOORE, D		

Regards,  
Craig Morris – UXOQCS/SO  
GSI Service Group

---

**From:** Scally, Sean D PO1 USN (USA) <[sean.d.scally.mil@us.navy.mil](mailto:sean.d.scally.mil@us.navy.mil)>  
**Sent:** Thursday, May 11, 2023 5:15 AM  
**To:** Craig Morris <[cmorris@gsisg.com](mailto:cmorris@gsisg.com)>  
**Cc:** Fredericks, Dominick A LT USN EODMU 12 (USA) <[dominick.a.fredericks.mil@us.navy.mil](mailto:dominick.a.fredericks.mil@us.navy.mil)>  
**Subject:** FW: EOD Detachment Newport SITREP 20APR23

---

**From:** Kissell, Michael R Jr PO1 USN EODMU 11 (USA) <[michael.r.kissell@navy.mil](mailto:michael.r.kissell@navy.mil)>  
**Sent:** Thursday, April 20, 2023 7:02 PM  
**To:** CNRMA\_ROCWO <[cnrma\\_rocwo@navy.mil](mailto:cnrma_rocwo@navy.mil)>  
**Cc:** Fredericks, Dominick A LT USN EODMU 12 (USA) <[dominick.a.frederick@navy.mil](mailto:dominick.a.frederick@navy.mil)>; Butson, Kyle J CPO USN (USA) <[kyle.butson@navy.mil](mailto:kyle.butson@navy.mil)>; Kaye, Alexander S SCPO USN (USA) <[alexander.s.kaye@navy.mil](mailto:alexander.s.kaye@navy.mil)>; Scally, Sean D PO1 USN (USA) <[sean.scally@navy.mil](mailto:sean.scally@navy.mil)>; Chiapperino, Douglas J PO1 USN (USA) <[douglas.chiapperino1@navy.mil](mailto:douglas.chiapperino1@navy.mil)>  
**Subject:** EOD Detachment Newport SITREP 20APR23

Please see the SITREP below:

1. INCIDENT: EOD Level One emergency response, Off Base
2. DATE OF INCIDENT: 20APR23
3. TIME OF INCIDENT: 1430-1830
4. LOCATION OF INCIDENT: Edgartown, Massachusetts
5. NARRATIVE OF INCIDENT: Massachusetts State Bomb Squad contacted EODMU TWELVE Detachment Newport requesting assistance in verification and disposal of a rocket motor found on the beach in Edgartown, Massachusetts. The rocket motor was disposed of on site.
6. MEDIA INTEREST: None
7. NCIS INVOLVEMENT: No
8. FINAL REPORT: Generated through EOD Information Management System
9. POC: EOD1 Michael Kissell

V/R

EOD1 Michael Kissell  
EODMU TWELVE Det Newport  
619-635-6162  
NIPR: [michael.r.kissell@navy.mil](mailto:michael.r.kissell@navy.mil)  
SIPR: [michael.r.kissell@navy.smil.mil](mailto:michael.r.kissell@navy.smil.mil)

*This Page Intentionally Left Blank*

***Attachment F***  
***LUCIP Requirements Checklist***



*This Page Intentionally Left Blank*

# MASS. SITES LUC IMPLEMENTATION CHECKLIST



Annual and 5-Year Review Requirements for each MRS.

## SOUTH BEACH

☒ Complete sign inspection and fill out sign inspection form. (annual)

- Eleven signs:

Table 3-3. Sign Location Coordinates			
Location	Type of Sign	Latitude	Longitude
Chappaquiddick Wasque Tire inflate area	vehicle	41° 21.029'N	070° 27.889'W
Chappaquiddick Wasque gate house	pedestrian	41° 21.310'N	070° 27.588'W
Chappaquiddick Wasque swimming trail	pedestrian	41° 21.000'N	070° 27.675'W
Chappaquiddick Wasque fishing trail	pedestrian	41° 21.079'N	070° 27.199'W
South Beach entrance 1	pedestrian	41° 21.039'N	070° 31.567'W
South Beach entrance 2	pedestrian	41° 21.021'N	070° 31.370'W
South Beach entrance 3	pedestrian	41° 20.987'N	070° 31.021'W
South Beach Left Fork	pedestrian	41° 20.947'N	070° 30.703'W
South Beach Right Fork	pedestrian	41° 21.001'N	070° 31.726'W
Left Fork Deflation	vehicle	41° 20.991'N	070° 30.700'W
Norton Point trail entrance Sign 2	vehicle	41° 20.928'N	070° 30.548'W

- Before and after-wash pictures
- GPS locations
- Wash signs and note conditions on form.
- Any new signs needed due to changes in traffic patterns?
- During the annual sign inspections, the nearby beach areas will be visually inspected to determine if any munition items are visible. If so, the contractor providing inspection services will follow the 3Rs procedures and will call 911 to report the item.
- Any munitions items found during the annual site inspections will be documented in the annual report and the 5-Year Review Report.

**Notes:** Completed sign inspection forms are presented in Attachment B of the LTM Report. \_\_\_\_\_

☐ Purchase and install replacement signs (if needed).

- Anomaly avoidance procedures for sign installation.

**Notes:** \_\_\_ N/A \_\_\_\_\_

☒ Complete site inspection and fill out site inspection form. (annual)

- Note overall site conditions (i.e., erosion, storm damage, and beach and dune conditions) and provide photos.
- Note any changes in site usage along with any changes to the property.

- Suggest future activities (critical and routine).

**Notes:** Completed site inspection forms are presented in Attachment C of the LTM Report. \_\_\_\_\_

☒ Develop explosives safety educational materials.

- Distribute to property owners, local responders, and town officials.
- Property owners include: MADCR, TTOR, the Town of Edgartown, and private residents.

**Notes:** \_Explosives safety materials based on the 3Rs (Recognize, Retreat, Report) were distributed in-person during the UXO awareness training events and also provided digitally to all interviewees as documented in Attachment D of the LTM Report. \_\_\_\_\_

☒ Invite Edgartown lifeguards, TTOR Rangers, local Police, Fire Department Personnel, and the general public to UXO awareness training. (annual)

**Notes:** The attendance log for the training event is included as Attachment A. \_\_\_\_\_

☒ Conduct Site-Specific military munitions educational Awareness training. (annual)

- Have people sign attendance log at training events to be included in the 5-year review reports. Information on attendance list: name and date of training as well as each attendee's printed name, organization, email, phone number, and signature.
- Distribute educational materials (brochures and fact sheets) to attendees.
- Incorporate 3Rs logos and slogans into training.
- Discuss identification of potential ordnance and actions to be taken in accordance with the Army 3Rs.
- Produce training DVD for distribution to stakeholders
  - o Solicit the above information on the attendee list for any persons utilizing the DVD for virtual training.

**Notes:** The attendance log for the training event is included as Attachment A. \_\_\_\_\_

☒ Conduct in-person or telephone interviews with residents, EOD, local police, and the Massachusetts Bomb Squad during each annual sign inspection process.

- Include results in the inspection reports and the 5-year review Report.

**Notes:** Interview documentation is included as Attachment D. \_\_\_\_\_

☒ Track munitions response activities by EOD/State bomb squad and fill out EOD activity form. (Quarterly)

- Document the information in the annual inspection reports.
- Summarize any intrusive activities conducted since the previous inspection.

**Notes:** \_Inquiries were made with local authorities and a summary of EOD responses was provided by USACE as documented in Attachment E. \_\_\_\_\_

☒ Produce Annual Inspection Report

- A summary of the current conditions of the site
- Sign inspection activities and results
- Interview results
- EOD response action and reports (if any)
- A summary of any intrusive activities conducted since the previous inspection.

**Notes:** \_\_\_\_\_