PUBLIC NOTICE

US Army Corps of Engineers®
New England District

8 Carmichael Street, Suite 205
Essex Junction, Vermont 05452

Date: February 10, 2009
Comment Period Ends: March 12, 2009
File Number: NAE-2008-435
In Reply Refer To: Marty Abair
Or by e-mail: Martha.a.abair@usace.army.mil

The District Engineer has received a permit application from the applicant below to **conduct work in waters of the United States** as described below. The Corps is soliciting comments on both the project itself and the range of issues to be addressed in the environmental documentation.

APPLICANT: RMR Pacific, LLC, ATTN: Gerald Jackson, P.O. Box 520370, Salt Lake City, Utah 84152

ACTIVITY
Place fill in a total of about 6.66 acres of waters of the United States in conjunction with the restoration, improvement and expansion of the existing facilities at the Ragged Mountain Resort off Ragged Mountain Road in Danbury, New Hampshire.

Golf Course reconstruction will involve:

- redesign and reconfiguration of the 18-hole golf course to upgrade the quality of play
- addition of a practice range and practice green for golf
- construction of a new golf clubhouse
- abandonment of 20 acres of the existing golf course in wetlands

This portion of the project will permanently impact about 97,476 sq. ft. (2.24 acres) of scrub-shrub, forested and emergent wetland and 4127 sq. ft. (0.094 acre/1375 linear ft.) of perennial and intermittent streams and temporarily impact about 610 sq. ft. (0.014 acre) of wetland and 500 sq. ft. (0.01 acre/50 linear ft.) of perennial and intermittent streams. An additional 76,612 sq. ft. (1.76 acre) of forested and scrub-shrub wetland will be cleared.

Residential & Commercial Development will involve the construction of up to 890 residential units in several phases.

Phase 1 includes 120 units and will permanently impact about 16,427 sq. ft. (0.377 acre) of scrub-shrub, forested and emergent wetland and 2820 sq. ft. (0.065 acre/1163 linear ft.) of perennial and intermittent streams and temporarily impact about 144 sq. ft. (0.003 acre) of wetland and 260 sq. ft. (0.006 acre/26 linear ft.) of perennial and intermittent streams.

Conceptual Development will permanently impact a maximum of about 83,976 sq. ft. (1.93 acres) of scrub-shrub, forested and emergent wetland and 13,429 sq. ft. (0.31 acre/3450 linear ft.) of perennial and intermittent streams and temporarily impact about 779 sq. ft. (0.018 acre) of wetland and 1783 sq. ft. (0.04 acre/172 linear ft.) of perennial and intermittent streams.

Ski Improvements and Expansion will involve:

- Improving existing trails
- Improving snowmaking system with new pumping equipment, stationary compressors and energy efficient snow guns
- Improving water supply for snowmaking by expanding storage capacity in existing lower pond, constructing a third storage pond and increasing supply by pumping from Bog Pond.
- Construction of up to three real estate oriented ski lifts and associated trickle trails to allow skier access to homes. (Phase 1 includes one ski lift and trickle trails in the residential area.)
- Potential expansion to Pinnacle Peak to the east of the existing ski area with new trails and a chairlift

This portion of the project will permanently impact about 38,133 sq. ft. (0.875 acre) of scrub-shrub, forested and emergent wetland and 10,099 sq. ft. (0.23 acre/2310 linear ft.) of perennial and intermittent streams. An additional 17,519 sq. ft. (0.40 acre) of forested and scrub-shrub wetland will be cleared. Installation of the pipeline for the Bog Pond withdrawal will temporarily impact about 19,035 sq. ft. (0.44 acre) of wetland. The withdrawal structure will permanently impact about 400 sq. ft. (0.009 acre) of Bog Pond (below OHW).

Utilities

- Potable water for drinking and fire suppression will come from two community drinking water wells, stored in two atmospheric storage tanks
- Wastewater will be treated at a central wastewater treatment plant using a membrane bioreactor system, which provides a very high level of treatment. Effluent discharge will be accomplished via a pressurized sub-surface drip irrigation system.

Storm Water

- The comprehensive storm water management plan will incorporate low impact development methods to reduce runoff and storm water will be treated through the use of forested buffers, rock or vegetated swales, wet and dry detention ponds, treatment swales, etc.

The project will be developed in phases. Phase 1, consisting of golf course reconstruction, 120 residential units and related roads and infrastructure, is proposed to begin in the spring of 2009. The remaining residential development and expansion of the ski area, referred to as The Concept Area, will occur over approximately a ten year time frame, depending on market forces.

In an attempt to mitigate for the direct impacts of the proposed project, the applicant proposes to restore, enhance and preserve approximately 41.1 acres in the lower portion of the existing golf course. This area is a mix of wetland and upland, and forms the southern edge of the Bog Pond wetland complex. Three perennial streams drain through this area to Bog Pond: Gulf, Center and West Brooks. Within the 41.1 acres, 19.9 acres are currently used as golf course and consist of close-mown fairways, tees, and greens, surrounded by less frequently mown herbaceous areas ("roughs"). Several small circular ponds

are located in the golf course; probably borrow pits associated with construction of the raised tees and greens. The remaining 21.2 acres of the site are relatively undisturbed, although the southern portion had historically been pasture or hay field. Approximately 19,214 linear feet of perennial and intermittent stream channel will be enhanced as part of the mitigation effort. These are streams that have been cleared for golf play-over on the existing golf course, where streamside woody vegetation has been mowed annually and in many areas, reverted to emergent marsh. The majority of the stream enhancement will occur within the 41.1 acres in the lower portion of the existing golf course. The remaining stream enhancement will occur within 6.4 acres distributed along streams abandoned in the proposed golf design.

To compensate for indirect impacts of the proposed development, including forest clearing and fragmentation, the applicant proposes to place conservation easements and development restrictions over approximately 1,800 acres of its property.

The purpose of the project is to improve and expand the existing ski and golf facility at Ragged Mountain and to develop the appropriate roads and infrastructure to support a resort residential community.

The work is partially described on the enclosed plans, in thirteen sheets, entitled "RAGGED MOUNTAIN EXPANSION", dated "JANUARY 16, 2009". A complete set of plans can be viewed at the Vermont Project Office or by contacting Walter Elander at Horizons Engineering in Littleton, NH, telephone 603 444-4111.

WATERWAY AND LOCATION OF THE PROPOSED WORK
This work is proposed in various waterways and wetlands at the Ragged Mountain Resort off Ragged Mountain Road in Danbury, New Hampshire. The project is located on the USGS Andover, NH quadrangle sheet centered at UTM coordinates 4817903.0 N and 270011.0 E

AUTHORITY
Permits are required pursuant to:
____ Section 10 of the Rivers and Harbors Act of 1899
X___ Section 404 of the Clean Water Act
_____ Section 103 of the Marine Protection, Research and Sanctuaries Act).

The decision whether to issue a permit will be based on an evaluation of the probable impact of the proposed activity on the public interest. That decision will reflect the national concern for both protection and utilization of important resources. The benefit which may reasonably accrue from the proposal must be balanced against its reasonably foreseeable detriments. All factors which may be relevant to the proposal will be considered, including the cumulative effects thereof; among those are: conservation, economics, aesthetics, general environmental concerns, wetlands, cultural value, fish and wildlife values, flood hazards, flood plain value, land use, navigation, shoreline erosion and accretion, recreation, water supply and conservation, water quality, energy needs, safety, food production and, in general, the needs and welfare of the people.

The Corps of Engineers is soliciting comments from the public; Federal, state, and local agencies and officials; Indian Tribes; and other interested parties in order to consider and evaluate the impacts of this proposed

activity. Any comments received will be considered by the Corps of Engineers to determine whether to issue, modify, condition or deny a permit for this proposal. To make this decision, comments are used to assess impacts on endangered species, historic properties, water quality, general environmental effects, and the other public interest factors listed above. Comments are used in the preparation of an Environmental Assessment and/or an Environmental Impact Statement pursuant to the National Environmental Policy Act. Comments are also used to determine the need for a public hearing and to determine the overall public interest of the proposed activity.

Where the activity involves the discharge of dredged or fill material into waters of the United States or the transportation of dredged material for the purpose of disposing it in ocean waters, the evaluation of the impact of the activity in the public interest will also include application of the guidelines promulgated by the Administrator, U.S Environmental Protection Agency, under authority of Section 404(b) of the Clean Water Act, and/or Section 103 of the Marine Protection Research and Sanctuaries Act of 1972 as amended.

In order to properly evaluate the proposal, we are seeking public comment. Anyone wishing to comment is encouraged to do so. **Comments should be submitted in writing by the above date.** If you have any questions, please contact Marty Abair at (802) 872-2893.

Any person may request, in writing, within the comment period specified in this notice, that a public hearing be held to consider the application. Requests for a public hearing shall specifically state the reasons for holding a public hearing. The Corps holds public hearings for the purpose of obtaining public comments when that is the best means for understanding a wide variety of concerns from a diverse segment of the public.

Based on his initial review, the District Engineer has determined that little likelihood exists for the proposed work to impinge upon properties with cultural or Native American significance, or listed in, or eligible for listing in, the National Register of Historic Places. Therefore, no further consideration of the requirements of Section 106 of the National Historic Preservation Act of 1966, as amended, is necessary. This determination is based upon one or more of the following:

a. The permit area has been extensively modified by previous work
b. The permit area has been recently created.
c. The proposed activity is of limited nature and scope.
d. Review of the latest published version of the National Register shows that no presence of registered properties listed as being eligible for inclusion therein are in the permit area or general vicinity.
e. Coordination with the State Historic Preservation Officer and/or Tribal Historic Preservation Officer(s)

Pursuant to the Endangered Species Act, the District Engineer is hereby requesting that the appropriate Federal Agency provide comments regarding the presence of and potential impacts to listed species or its critical habitat.

The initial determinations made herein will be reviewed in light of facts submitted in response to this notice. All comments will be considered a matter of public record. Copies of letters of objection will be forwarded to the applicant who will normally be requested to contact objectors directly in an effort to reach an understanding.

The following authorizations have been applied for, or have been, or will be obtained:

(X) Permit, License or Assent from State of New Hampshire.
( ) Permit from Local Wetland Agency or Conservation Commission.
(X) Water Quality Certification in accordance with Section 401 of the Clean Water Act.

THIS NOTICE IS NOT AN AUTHORIZATION TO DO ANY WORK.

For more information on the New England District Corps of Engineers programs, visit our website at http://www.nae.usace.army.mil.

Frank DelGiudice
Chief, Permits & Enforcement Branch
Regulatory Division

If you would prefer not to continue receiving Public Notices, please contact Ms. Tina Chaisson at (978) 318-8058 or e-mail her at bettina.m.chaisson@usace.army.mil. You may also check here ( ) and return this portion of the Public Notice to: Bettina Chaisson, Regulatory Division, U.S. Army Corps of Engineers, 696 Virginia Road, Concord, MA 01742-2751.

NAME: _____
ADDRESS: _____

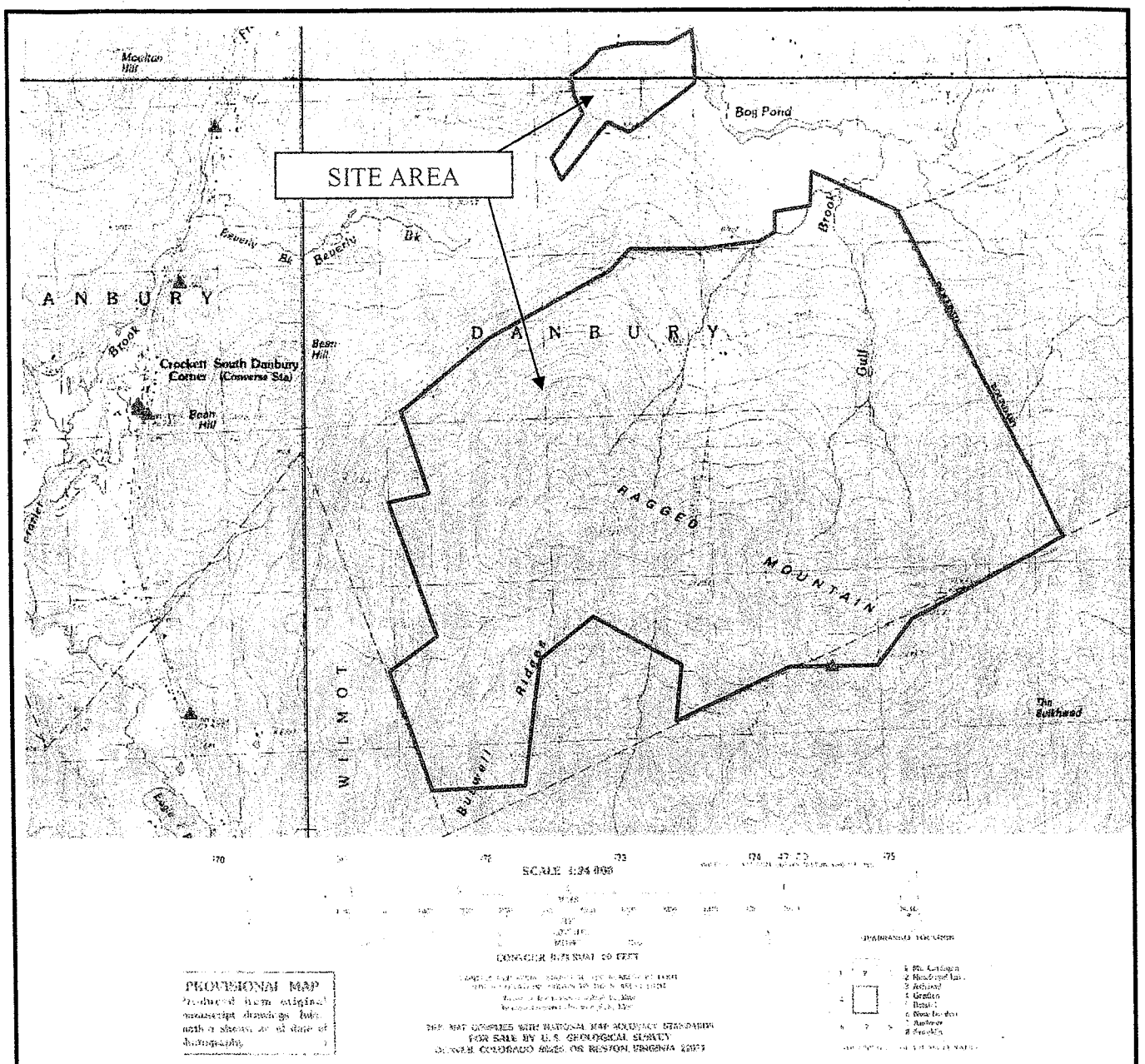

RAGGED MOUNTAIN EXPANSION
JANUARY 16, 2009

horizons Engineering LLC

34 School Street
Littleton, NH 03561
(603) 444-4111

Danbury Tax Map 415, Lot 18 (Former lots 18.01-18.15), Map 416, Lots 32, 33, 38-42, 47-60, 60.2 (Fish & Game), 61-64, 66, 72 and 88

Danbury, New Hampshire
Site Locus Map

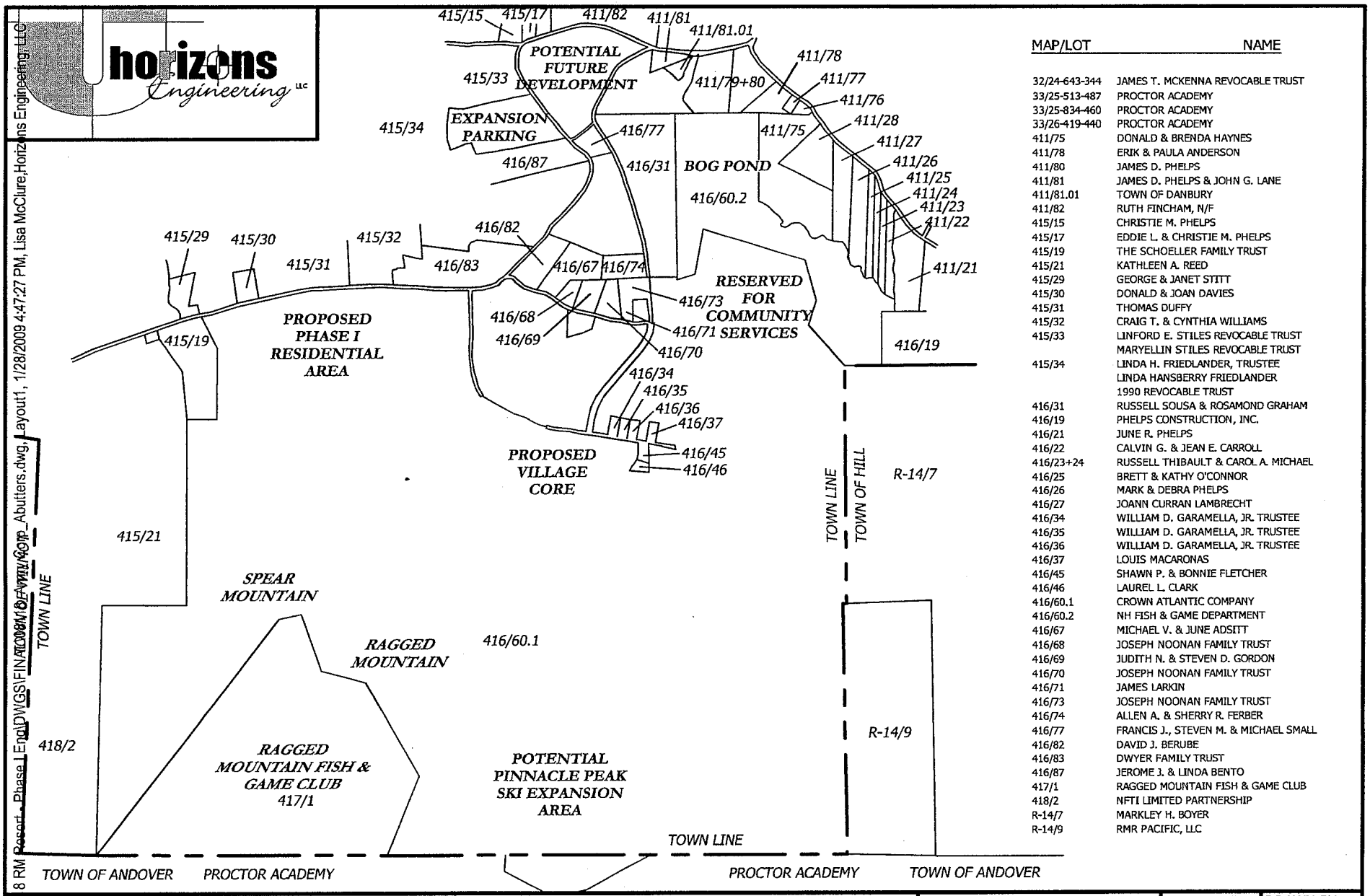

MAP/LOT	NAME
32/24-643-344	JAMES T. MCKENNA REVOCABLE TRUST
33/25-513-487	PROCTOR ACADEMY
33/25-834-460	PROCTOR ACADEMY
33/26-419-440	PROCTOR ACADEMY
411/75	DONALD & BRENDA HAYNES
411/78	ERIK & PAULA ANDERSON
411/80	JAMES D. PHELPS
411/81	JAMES D. PHELPS & JOHN G. LANE
411/81.01	TOWN OF DANBURY
411/82	RUTH FINCHAM, N/F
415/15	CHRISTIE M. PHELPS
415/17	EDDIE L. & CHRISTIE M. PHELPS
415/19	THE SCHOELLER FAMILY TRUST
415/21	KATHLEEN A. REED
415/29	GEORGE & JANET STITT
415/30	DONALD & JOAN DAVIES
415/31	THOMAS DUFFY
415/32	CRAIG T. & CYNTHIA WILLIAMS
415/33	LINFORD E. STILES REVOCABLE TRUST MARYELLIN STILES REVOCABLE TRUST
415/34	LINDA H. FRIEDLANDER, TRUSTEE LINDA HANSBERRY FRIEDLANDER 1990 REVOCABLE TRUST
416/31	RUSSELL SOUSA & ROSAMOND GRAHAM
416/19	PHELPS CONSTRUCTION, INC.
416/21	JUNE R. PHELPS
416/22	CALVIN G. & JEAN E. CARROLL
416/23+24	RUSSELL THIBAULT & CAROL A. MICHAEL
416/25	BRETT & KATHY O'CONNOR
416/26	MARK & DEBRA PHELPS
416/27	JOANN CURRAN LAMBRECHT
416/34	WILLIAM D. GARAMELLA, JR. TRUSTEE
416/35	WILLIAM D. GARAMELLA, JR. TRUSTEE
416/36	WILLIAM D. GARAMELLA, JR. TRUSTEE
416/37	LOUIS MACARONAS
416/45	SHAWN P. & BONNIE FLETCHER
416/46	LAUREL L. CLARK
416/60.1	CROWN ATLANTIC COMPANY
416/60.2	NH FISH & GAME DEPARTMENT
416/67	MICHAEL V. & JUNE ADSITT
416/68	JOSEPH NOONAN FAMILY TRUST
416/69	JUDITH N. & STEVEN D. GORDON
416/70	JOSEPH NOONAN FAMILY TRUST
416/71	JAMES LARKIN
416/73	JOSEPH NOONAN FAMILY TRUST
416/74	ALLEN A. & SHERRY R. FERBER
416/77	FRANCIS J., STEVEN M. & MICHAEL SMALL
416/82	DAVID J. BERUBE
416/83	DWYER FAMILY TRUST
416/87	JEROME J. & LINDA BENTO
417/1	RAGGED MOUNTAIN FISH & GAME CLUB
418/2	NFTI LIMITED PARTNERSHIP
R-14/7	MARKLEY H. BOYER
R-14/9	RMR PACIFIC, LLC

U:\0811 8 RM Resort - Phase I Eng\DWGS\FIN\ALT08118 Fin Comp_Abutters.dwg, Layout1, 1/28/2009 4:47:27 PM, Lisa McClure,Horizons Engineering,LLC

RMR PACIFIC, LLC
RAGGED MOUNTAIN
DANBURY, NEW HAMPSHIRE

RAGGED MOUNTAIN EXPANSION
JANUARY 16, 2009

ABUTTERS MAP

PROJECT #: 08118	DRAWN BY: AJN
ENGIN'D BY: AJN	SHEET: 1 OF 1

Principle Wetland Dredge Functions and Dredge Values

Sheet #	Area (sf)	Stream length (ft)	Stream Area (sf)	Wetland area	Wetland	Classification*	Sort	Groundwater Recharge/Discharge	Floodflow Alteration	Fish and Shellfish Habitat	Sediment/Toxicant Retention	Nutrient Removal	Production Export	Sediment/Shoreline Stabilization	Wildlife Habitat	Recreation	Educational/Scientific Value	Uniqueness/Heritage	Visual Quality/Aesthetics	Endangered Species Habitat	Other
2	400	0	0	400	BP2	POW/AB/EM1	Fill	2	2	2	1	0	1	1	2	2	1	2	2	0	0
2	19035	0	0	19035	BP1	PSS1/EM1	Fill	2	2	0	1	1	0	0	2	0	0	0	1	0	0
4	164	0	0	164	11A	PFO1/SS1	Fill	1	2	0	1	1	0	0	2	1	0	0	1	0	0
4	236	0	0	236	11B	PFO1/SS1	Fill	1	2	0	1	1	0	0	2	1	0	0	1	0	0
4	2036	0	0	2036	11C	PFO1/SS1	Overstory	1	2	0	1	1	0	0	2	1	0	0	0	0	0
5	300	10	100	200	19D	R3UB1/PSS1/PEM1	Temporary	2	2	2	1	1	1	2	2	0	1	1	2	0	0
7	54335	0	0	54335	POND A	POWH	Dredge	1	0	1	0	0	0	0	1	0	0	0	0	0	0
8	1596	0	0	1596	POND A	PFO1	Fill	0	0	0	1	1	0	0	1	0	0	0	0	0	0
10	3225	258	2580	645	11D	R3UB1/PFO1	Overstory	2	1	1	1	1	1	1	2	0	0	0	1	0	0
10	2693	0	0	2693	11E	PFO1	Overstory	1	0	0	1	1	0	0	2	0	0	0	0	0	0
12	567	20	200	367	8F	R3UB1/PSS1/EM1	Temporary	2	2	2	1	1	1	2	2	0	1	1	2	0	0
12	243	20	200	43	8G	R3UB1/PSS1/EM1	Temporary	2	1	1	1	1	1	2	2	0	1	1	2	0	0
12	4505	0	0	4505	8D	POWH	Fill	1	0	0	0	0	0	0	1	0	0	0	2	0	0
15	3694	372	1116	2578	12C	R4SB3/PFO1	Overstory	1	1	0	1	1	0	1	1	0	0	0	0	0	0
15	1735	125	375	1360	12D	R4SB3/PFO1	Overstory	1	1	0	1	1	0	1	1	0	0	0	0	0	0
15	685	0	0	685	12A	PFO1	Fill	1	0	0	1	1	0	0	2	0	0	0	0	0	0
15	1120	0	0	1120	11F	PFO1	Overstory	1	0	0	1	1	0	0	2	0	0	0	1	0	0
15	3084	0	0	3084	12B	PFO1	Overstory	1	0	0	1	1	0	0	2	0	0	0	0	0	0
17	1614	0	0	1614	9A	PSS1/EM1	Overstory	1	0	0	1	1	0	0	1	0	0	0	0	0	0
18	1007	55	550	457	8B	R3UB1/PSS1	Overstory	1	2	1	1	0	1	1	2	0	0	0	1	0	0
18	5109	296	888	4221	15A	R4SB3/PFO1	Overstory	2	1	0	0	0	1	1	2	0	0	0	0	0	0
18	2358	0	0	2358	16B	PFO1/FO4	Overstory	1	0	0	1	1	0	0	1	0	0	0	0	0	0
19	2,380	100	1000	1380	6B	R3UB1/PFO1	Overstory	2	1	1	0	0	1	1	2	0	0	0	1	0	0
19	1361	65	650	711	7B	R3UB1/PFO1	Overstory	2	1	1	0	0	1	1	2	0	0	0	1	0	0
19	656	36	360	296	7C	R3UB1/PFO1/SS1	Overstory	2	1	1	0	0	1	1	2	0	0	0	1	0	0
19	1478	89	890	588	8C	R3UB1/PSS1/EM1	Overstory	2	1	1	0	0	1	1	2	0	0	0	1	0	0
19	4288	0	0	4288	7A	PFO1	Overstory	1	0	0	1	1	0	0	1	0	0	0	0	0	0
19	3850	0	0	3850	8E	PFO1	Overstory	1	0	0	1	1	0	0	1	0	0	0	0	0	0
23	4974	295	2950	2024	14A	R3UB1/PFO1/FO4	Overstory	2	1	2	0	0	1	1	2	0	1	1	2	0	0
24	3439	170	1700	1739	10C	R3UB1/PFO1/FO4	Overstory	2	1	2	0	0	1	1	2	0	1	1	2	0	0
26	4183	161	4183	0	6A	R3UB1	Overstory	2	1	2	0	0	1	1	2	0	1	1	2	0	0
26	377	38	377	0	8A	R3UB1	Overstory	2	1	2	0	0	1	1	2	0	1	1	2	0	0
29	5609	0	0	5609	4B	PFO1/FO4	Overstory	1	0	0	1	1	0	0	1	0	0	0	0	0	0
29	948	0	0	948	4C	PFO1/FO4	Overstory	1	0	0	1	1	0	0	1	0	0	0	0	0	0
30	948	0	0	948	4A	PFO1	Fill	1	0	0	1	1	0	0	1	0	0	0	0	0	0
31	278	0	0	278	13A	PFO1	Overstory	1	0	0	1	1	0	0	1	0	0	0	0	0	0
33	3615	184	1840	1775	S14	R3UB1/PFO1/FO4	Overstory	2	1	2	0	0	1	1	2	0	0	1	2	0	0
33	1310	70	700	610	S15	R3UB1/PFO1/EM1	Overstory	2	1	2	0	0	1	1	2	0	1	1	2	0	0
34	1210	70	210	1000	CP12	R4SB3/PFO1	Fill	1	1	0	1	1	0	1	1	0	0	0	0	0	0
34	2174	0	0	2174	10A	PEM1/FO1	Overstory	0	1	0	1	1	0	1	1	0	0	0	0	0	0
34	348	0	0	348	10B	PEM1/SS1	Overstory	0	1	0	1	1	0	1	1	0	0	0	0	0	0
35	1186	71	213	973	CP13	R4SB3/PFO1	Fill	1	1	0	1	1	0	1	1	0	0	0	0	0	0
35	1898	70	210	1688	CP21	R4SB3/PFO1	Fill	1	1	0	1	1	0	1	1	0	0	0	0	0	0
35	1440	70	210	1230	CP22	R4SB3/PSS1	Fill	1	1	0	1	1	0	1	1	0	0	0	0	0	0
37	3957	180	540	3417	17A	R4SB1/PFO1/FO4	Overstory	2	0	1	0	0	1	1	2	0	0	0	0	0	0
38	897	75	225	672	17C	R4SB1/FO1	Fill	1	2	0	1	1	0	1	2	0	0	0	0	0	0
38	1586	74	222	1364	17D	R4SB1/FO1	Overstory	1	2	0	1	1	0	1	2	0	0	0	0	0	0
38	497	0	0	497	1D	PEM1	Fill	0	1	0	1	1	0	1	1	0	0	0	1	0	0
38	1525	0	0	1525	1E	PEM1	Fill	0	1	0	1	1	0	1	0	0	0	0	0	0	0
39	6305	177	531	5774	2A	R4SB3/PFO1/FO4	Overstory	2	1	0	1	1	0	1	2	0	0	0	0	0	0
39	2474	0	0	2474	4D	PFO4	Overstory	1	1	0	1	1	0	0	1	0	0	0	0	0	0
43	828	67	201	627	R1	R4SB3/PFO1	Fill	1	1	0	0	0	1	0	1	0	0	0	0	0	0
44	925	86	258	667	R2	R4SB3/PFO1	Fill	1	1	0	0	0	1	0	1	0	0	0	0	0	0
44	1882	66	198	1684	S1	R4SB3/PFO1	Fill	1	1	0	0	0	1	0	1	0	0	0	0	0	0
45	655	50	150	505	S2	R4SB3/PFO1	Fill	1	1	0	0	0	1	0	1	0	0	0	0	0	0
45	120	62	120	0	S3	R4SB3/PFO1	Fill	1	0	0	0	0	1	0	1	0	0	0	0	0	0
46	660	45	660	0	S17	R3UB1	Overstory	2	1	2	0	0	1	0	2	0	1	1	2	0	0
46	655	0	0	655	CP32	PFO1	Fill	2	1	1	0	0	1	2	2	0	0	0	1	0	0
46	1308	0	0	1308	S17A	PFO1	Fill	2	1	2	1	1	1	1	2	0	1	1	2	0	0
47	10049	282	2820	7229	17B	R3RB2/PFO1/SS1	Overstory	2	1	2	0	0	1	0	2	0	1	1	2	0	0
48	5237	0	0	5237	1C	PEM1/OW	Fill	0	1	0	1	1	0	0	1	0	0	0	0	0	0
48	1104	0	0	1104	18A	PFO1/EM1	Overstory	1	0	0	0	0	1	0	1	0	0	0	0	0	0
49	28512	0	0	28512	2D	PFO1	Fill	1	1	0	1	1	0	0	2	0	0	0	0	0	0
49	2000	0	0	2000	2B	PFO1	Overstory	1	1	0	1	1	0	0	2	0	0	0	0	0	0
49	508	0	0	508	2C	PFO1	Overstory	1	1	0	1	1	0	0	2	0	0	0	0	0	0
52	600	0	0	600	R3	PEM1/FO1	Fill	0	1	0	1	1	0	1	0	0	0	0	0	0	0
53	182	80	160	22	R5	R4SB3/PFO1	Fill	1	1	0	0	0	1	0	1	0	0	0	0	0	0
54	184	83	166	18	R6	R4SB3/PFO1	Fill	1	0	0	0	0	1	0	1	0	0	0	0	0	0
54	1110	120	360	750	R7	PFO1/R4SB3	Fill	1	0	0	0	0	1	0	1	0	0	0	0	0	0

Principle Wetland Dredge Functions and Dredge Values

Sheet #	Area (sf)	Stream length (ft)	Stream Area (sf)	Wetland area	Wetland	Classification*	Sort	Groundwater Recharge/Discharge	Floodflow Alteration	Fish and Shellfish Habitat	Sediment/Toxicant Retention	Nutrient Removal	Production Export	Sediment/Shoreline Stabilization	Wildlife Habitat	Recreation	Educational/Scientific Value	Uniqueness/Heritage	Visual Quality/Aesthetics	Endangered Species Habitat	Other
55	80	45	80	0	S4	R4SB3/PFO1	Fill	1	0	0	0	0	1	0	1	0	0	0	0	0	0
55	102	65	102	0	S5	R4SB3/PFO1	Fill	1	0	0	0	0	1	0	1	0	0	0	0	0	0
56	9300	0	0	9300	18B	PEM1	Fill	1	1	0	1	1	0	1	0	0	0	0	0	0	0
57	1296	0	0	1296	1A	PEM1	Fill	0	1	0	1	1	0	1	1	0	0	0	1	0	0
57	2419	0	0	2419	2E	PFO1	Overstory	1	1	0	1	1	0	0	1	0	0	0	0	0	0
58	884	0	0	884	R26	PEM2	Fill	0	1	0	1	1	0	1	0	0	0	0	0	0	0
60	1338	46	138	1200	R18	R4SB3/PFO1/EM1	Fill	1	1	0	1	1	0	1	1	0	0	0	0	0	0
60	2788	69	207	2581	R4	R4SB3/PFO1/EM1	Fill	1	0	0	0	0	1	0	1	0	0	0	0	0	0
60	5233	48	144	5089	S11	R4SB3/PFO1/EM1	Fill	1	1	0	1	1	1	1	1	0	0	0	0	0	0
64	75	26	52	23	R11	R4SB3/PFO1	Fill	1	0	0	0	0	1	0	1	0	0	0	0	0	0
64	194	92	184	10	S6	R4SB3/PFO1	Fill	1	0	0	0	0	1	0	1	0	0	0	0	0	0
65	2154	0	0	2154	1B	PFO1/EM1	Fill	1	1	0	1	1	0	0	1	0	0	0	0	0	0
67	138	0	0	138	3A	PEM2	Fill	0	1	0	1	1	0	1	0	0	0	0	0	0	0
67	550	0	0	550	3B	PFO1	Fill	1	0	0	1	1	0	0	1	0	0	0	0	0	0
67	1563	0	0	1563	R15	PEM2	Fill	0	1	0	1	1	0	1	0	0	0	0	0	0	0
67	1485	0	0	1485	R25	PFO1	Fill	1	1	0	1	1	0	0	0	0	0	0	0	0	0
68	1320	0	0	1320	R8	PFO1/EM2	Fill	1	1	0	1	1	0	0	1	0	0	0	0	0	0
72	262	88	176	86	R10	R4SB3/PFO1	Fill	1	0	0	0	0	1	0	1	0	0	0	0	0	0
72	36	36	36	0	R9	R4SB3/PFO1	Fill	1	0	0	0	0	1	0	1	0	0	0	0	0	0
73	1062	92	276	786	S7	R4SB3/PFO1	Fill	1	0	0	0	0	1	0	1	0	0	0	0	0	0
74	404	26	260	144	R17	R3SB2/PFO1/SS1	Temporary	1	1	1	0	0	1	1	2	0	0	1	2	0	0
74	133	0	0	133	R19	PEM1/SS1	Fill	1	0	0	1	1	0	1	0	0	0	0	0	0	0
75	1222	139	417	805	R16	R4SB3/PFO1	Fill	1	0	0	0	0	1	0	1	0	0	0	0	0	0
75	158	76	158	0	R23	R4SB3	Fill	0	1	0	1	1	0	1	0	0	0	0	0	0	0
75	1469	101	303	1166	R24	R4SB3/PFO1	Fill	0	1	0	1	1	0	1	0	0	0	0	0	0	0
75	4845	157	471	4374	S10	R4SB3/PFO1	Fill	1	1	0	1	1	1	0	1	0	0	0	0	0	0
76	1365	133	399	966	S9	R4SB3/PFO1	Fill	1	0	0	0	0	1	0	1	0	0	0	0	0	0
76	2012	0	0	2012	S8	PFO1	Fill	1	1	0	1	1	0	0	1	0	0	0	0	0	0
83	1246	77	770	476	PRF	R3RB2/PFO1/SS1	Overstory	1	1	0	1	1	1	1	1	0	0	0	0	0	0
83	3012	0	0	3012	PRG	PFO1/SS1	Fill	1	1	0	1	1	0	1	1	0	0	0	0	0	0
83	18988	0	0	18988	PRH	PEM1	Fill	1	1	0	1	1	0	1	1	0	0	0	0	0	0
83	5822	0	0	5822	PRJ	PEM1/FO1	Fill	1	1	0	1	1	1	1	1	0	0	0	0	0	0
83	765	0	0	765	PRI	PEM1/FO1	Overstory	1	0	0	0	0	1	0	1	0	0	0	0	0	0
84	5837	429	4290	1547	PRE	R3RB2/PFO1/FO4	Overstory	1	0	0	0	0	1	0	1	0	0	0	0	0	0
84	4968	785	2355	2613	PRA	R4SB3/PFO1	Fill	1	1	0	1	1	0	1	1	0	0	0	0	0	0
84	6982	352	1056	5926	PRB	R4SB3/PEM1/FO1	Fill	1	1	0	1	1	0	1	1	0	0	0	0	0	0
84	491	163	491	0	PRC	R4SB3/PEM1	Fill	1	0	0	0	0	1	0	1	0	0	0	0	0	0
84	3100	0	0	3100	PRD	PEM1	Fill	1	0	0	1	1	0	1	1	0	0	0	0	0	0
85	84	42	84	0	R12	R4SB3	Fill	1	0	0	0	0	1	0	1	0	0	0	0	0	0
85	104	104	104	0	R13	R4SB3	Fill	1	0	0	0	0	1	0	1	0	0	0	0	0	0
85	253	0	0	253	R14	PFO1	Fill	1	0	0	0	0	1	0	1	0	0	0	0	0	0
92	936	52	520	416	PRL	R3RB2/PFO1/SS1	Overstory	1	1	0	0	0	1	1	1	0	0	0	0	0	0
93	3050	233	2330	720	PRK	R3RB2/PFO1/FO4	Overstory	1	1	0	0	0	1	1	1	0	0	0	0	0	0
94	106	106	106	0	S53	R4SB3	Overstory	1	1	0	1	1	0	1	0	0	0	0	0	0	0
94	2605	248	2480	125	S54	R3RB2/PFO1/FO4	Overstory	1	1	0	1	1	1	1	1	0	0	0	0	0	0
97	1889	78	780	1109	S21	R3UB1/PFO1	Overstory	2	1	2	1	1	1	1	2	0	1	1	2	0	0
97	267	25	250	17	CP1	R3UB1/PFO1/FO4	Temporary	2	1	1	1	1	1	1	2	0	0	1	2	0	0
97	505	22	220	285	CP2	R3UB1/PFO1/FO4	Temporary	2	1	1	1	1	1	1	2	0	0	1	2	0	0
97	646	69	646	0	CP3	R4SB3	Fill	1	0	0	0	0	1	0	1	0	0	0	0	0	0
97	493	78	493	0	CP4	R4SB3	Fill	1	0	0	0	0	1	0	1	0	0	0	0	0	0
97	1065	40	1065	0	S20	R4SB3	Fill	1	0	0	0	0	1	0	1	0	0	0	0	0	0
98	665	39	117	548	CP11	R4SB3/PFO1/SS1	Fill	1	0	0	1	1	1	1	1	0	0	0	0	0	0
98	2275	75	225	2050	CP5	R4SB3/PFO1	Fill	1	0	0	0	0	1	1	1	0	0	0	0	0	0
98	2763	178	534	2229	CP7	R4SB3/PFO1	Fill	1	0	0	0	0	1	1	1	0	0	0	0	0	0
98	1576	60	180	1396	CP8	R4SB3/PFO1	Fill	1	0	0	0	0	1	1	1	0	0	0	0	0	0
98	2714	70	210	2504	CP9	R4SB3/PFO1	Fill	1	0	0	1	1	1	1	1	0	0	0	0	0	0
99	1022	70	210	812	CP23	R4SB3/PSS1	Fill	1	0	0	1	1	1	1	1	0	0	0	0	0	0
99	2448	70	210	2238	CP24	R4SB3/PSS1	Fill	1	0	0	0	0	1	1	1	0	0	0	0	0	0
99	2825	70	210	2615	CP25	R4SB3/PFO1	Fill	1	1	0	1	1	1	1	1	0	0	0	0	0	0
99	265	33	99	166	CP27	R4SB3/PSS1	Fill	1	0	0	0	0	1	1	1	0	0	0	0	0	0
99	2870	70	210	2660	CP28	R4SB4/PFO1	Fill	1	0	0	0	0	1	1	1	0	0	0	0	0	0
99	12644	270	1350	11294	S22	R4SB4/PFO1/FO4	Overstory	1	1	0	0	0	1	1	1	0	0	0	0	0	0
99	150	0	0	150	CP26	PSS1/EM1	Fill	1	0	0	0	0	1	1	1	0	0	0	0	0	0
99	145	0	0	145	CP29	PFO1	Fill	1	0	0	1	1	0	0	1	0	0	0	0	0	0
99	1597	0	0	1597	S43	PFO1	Fill	1	0	0	1	1	0	0	1	0	0	0	0	0	0
100	318	20	200	118	CP30	R3UB1/PFO4	Temporary	2	1	1	0	0	1	2	2	0	0	0	1	0	0
100	238	20	200	38	CP31	R3UB1/PFO4	Temporary	2	1	1	0	0	1	2	2	0	0	0	1	0	0
100	1454	0	0	1454	CP33	PEM1	Fill	0	1	0	1	1	0	0	1	0	0	0	0	0	0
101	659	63	189	470	S23	R4SB3/PFO1	Fill	1	0	0	0	0	1	1	1	0	0	0	0	0	0

Principle Wetland Dredge Functions and Dredge Values

Sheet #	Area (sf)	Stream length (ft)	Stream Area (sf)	Wetland area	Wetland	Classification*	Sort	Groundwater Recharge/Discharge	Floodflow Alteration	Fish and Shellfish Habitat	Sediment/Toxicant Retention	Nutrient Removal	Production Export	Sediment/Shoreline Stabilization	Wildlife Habitat	Recreation	Educational/Scientific Value	Uniqueness/Heritage	Visual Quality/Aesthetics	Endangered Species Habitat	Other
102	269	45	269	0	S24	R4SB3	Fill	1	0	0	0	0	1	1	1	0	0	0	0	0	0
103	1036	35	350	686	S25	R3UB1/PFO1/EM1	Overstory	2	1	2	0	0	2	1	2	0	1	1	1	0	0
103	259	20	200	59	CP39	R3UB1/PFO1/FO4	Temporary	2	1	2	0	0	2	1	2	0	1	1	1	0	0
103	1645	70	210	1435	CP36	R4SB3/PFO4	Fill	1	0	0	0	0	1	1	1	0	0	0	0	0	0
103	100	12	36	64	CP37	R4SB4/PFO1	Fill	1	0	0	0	0	1	1	1	0	0	0	0	0	0
103	374	34	102	272	CP38	R4SB4/PFO1	Fill	1	0	0	0	0	1	1	1	0	0	0	0	0	0
103	1322	0	0	1322	CP40	PFO1	Fill	1	1	0	1	1	0	0	1	0	0	0	0	0	0
103	375	0	0	375	CP41	PEM1	Fill	1	0	0	1	1	0	0	1	0	0	0	0	0	0
104	429	13	39	390	CP6	R4SB3/PFO1	Fill	1	0	0	0	0	1	1	1	0	0	0	0	0	0
104	1677	257	1677	0	CP43	R4SB3	Fill	1	1	0	1	1	0	1	0	0	0	0	0	0	0
104	45	12	36	9	CP44	R4SB3/PFO1/FO4	Fill	1	0	0	0	0	1	1	1	0	0	0	0	0	0
104	1740	74	222	1518	CP45	R4SB3/PFO1	Fill	1	0	0	0	0	1	1	1	0	0	0	0	0	0
104	904	70	210	694	CP46	R4SB3/PFO1	Fill	1	0	0	0	0	1	1	1	0	0	0	0	0	0
104	309	46	138	171	CP47	R4SB3/PFO1	Fill	1	0	0	0	0	1	1	1	0	0	0	0	0	0
104	2930	255	2930	0	S44	R4SB3	Fill	1	1	0	1	1	0	1	0	0	0	0	0	0	0
104	927	0	0	927	CP42	PEM1	Fill	1	1	0	1	1	0	0	1	0	0	0	0	0	0
104	354	0	0	354	S26	PFO1	Fill	1	0	0	1	1	0	0	1	0	0	0	0	0	0
104	3895	0	0	3895	S27	PFO1	Fill	1	1	0	1	1	0	0	1	0	0	0	0	0	0
105	859	139	859	0	CP48	R4SB3	Fill	1	1	0	1	1	0	1	0	0	0	0	0	0	0
105	3838	75	225	3613	CP52	R4SB3/PFO1/FO4	Fill	1	1	0	1	1	1	1	1	0	0	0	0	0	0
105	1080	80	240	840	S28	R4SB3/PFO1/FO4	Fill	1	0	0	0	0	1	1	1	0	0	0	0	0	0
105	157	0	0	157	CP49	PFO1	Fill	1	1	0	1	1	0	0	1	0	0	0	0	0	0
105	1455	0	0	1455	CP50	PFO1	Fill	1	0	0	1	1	0	0	1	0	0	0	0	0	0
106	1410	229	1410	0	CP53	R4SB3	Fill	1	1	0	1	1	0	1	0	0	0	0	0	0	0
106	10033	234	702	9331	CP54	R4SB1/PEM1/SS1	Fill	1	0	0	1	1	1	1	1	0	0	0	0	0	0
106	177	52	177	0	CP55	R4SB3	Fill	1	1	0	1	1	0	1	0	0	0	0	0	0	0
106	1100	225	1100	0	CP56	R4SB3	Fill	1	1	0	1	1	0	1	0	0	0	0	0	0	0
106	342	62	342	0	S29	R4SB3	Fill	1	1	0	1	1	0	1	0	0	0	0	0	0	0
106	1748	0	0	1748	S45	PEM1	Fill	1	1	0	1	1	0	1	0	0	0	0	0	0	0
107	3507	0	0	3507	CP57	PEM1	Fill	1	1	0	1	1	0	1	0	0	0	0	0	0	0
107	10465	0	0	10465	CP58	PEM1/PFO1	Fill	1	1	0	1	1	0	1	0	0	0	0	0	0	0
107	2550	0	0	2550	CP59	PFO4	Fill	1	0	0	1	1	0	1	1	0	0	0	0	0	0
109	429	165	429	0	CP60	R4SB3	Fill	1	0	0	0	0	1	1	1	0	0	0	0	0	0
109	140	70	140	0	CP61	R4SB3	Fill	1	0	0	0	0	1	1	1	0	0	0	0	0	0
110	160	38	114	46	CP62	R4SB3/PFO1	Fill	1	0	0	0	0	1	1	1	0	0	0	0	0	0
110	807	120	360	447	CP63	R4SB3/PFO1	Fill	1	0	0	0	0	1	1	1	0	0	0	0	0	0
110	572	70	210	362	CP65	R4SB3/PFO4	Fill	1	0	0	0	0	1	1	1	0	0	0	0	0	0
110	347	36	108	239	S30	R4SB3/PFO4	Fill	1	0	0	0	0	1	1	1	0	0	0	0	0	0
110	600	0	0	600	CP64	PFO1	Fill	1	0	0	1	1	0	0	1	0	0	0	0	0	0
110	966	0	0	966	CP66	PFO1	Fill	1	0	0	1	1	0	0	1	0	0	0	0	0	0
112	1086	75	225	861	CP67	R4SB3/PFO1	Fill	1	0	0	0	0	1	1	1	0	0	0	0	0	0
112	448	20	60	388	CP68	R4SB3/PFO1	Fill	1	0	0	0	0	1	1	1	0	0	0	0	0	0
112	890	65	195	695	S31	R4SB3/PFO1	Fill	1	0	0	0	0	1	1	1	0	0	0	0	0	0
112	584	0	0	584	CP69	PEM1	Fill	1	0	0	1	1	0	0	1	0	0	0	0	0	0
113	820	0	0	820	CP70	PEM1/SS1	Fill	0	1	0	1	1	0	1	1	0	0	0	0	0	0
113	138	0	0	138	CP71	PFO1/SS1	Fill	1	0	0	1	1	1	0	1	0	0	0	0	0	0
113	857	0	0	857	CP72	PFO1	Fill	1	0	0	1	1	1	0	1	0	0	0	0	0	0
113	2382	0	0	2382	CP73	PFO1	Fill	1	0	0	1	1	1	0	1	0	0	0	0	0	0
114	272	25	75	197	CP75	R4SB3/PFO1	Fill	1	0	0	0	0	1	1	1	0	0	0	0	0	0
114	834	0	0	834	CP74	PEM1	Fill	1	0	0	1	1	0	0	1	0	0	0	0	0	0
116	1436	76	228	1208	CP76	R4SB3/PFO4	Fill	1	0	0	0	0	1	1	1	0	0	0	0	0	0
116	282	40	120	162	S49	R4SB3/PFO4/FO1	Fill	1	0	0	0	0	1	1	1	0	0	0	0	0	0
117	1508	116	1160	348	S33	R3UB1/PFO1/FO4	Overstory	1	1	2	0	0	2	1	2	0	0	1	1	0	0
117	263	20	263	0	CP79	R3UB1	Temporary	1	1	2	0	0	2	1	2	0	0	1	1	0	0
117	5695	0	0	5695	CP77	PFO1	Fill	1	0	0	1	1	0	0	1	0	0	0	0	0	0
117	3570	0	0	3570	CP78	PFO1	Fill	1	1	0	1	1	0	0	1	0	0	0	0	0	0
117	1932	0	0	1932	S32	PFO1	Fill	1	0	0	1	1	0	0	1	0	0	0	0	0	0
118	345	36	108	237	S34	R4SB3/PFO1	Fill	1	0	0	0	0	1	1	1	0	0	0	0	0	0
118	2005	98	294	1711	S35	R4SB3/PFO1	Fill	1	0	0	0	0	1	1	1	0	0	0	0	0	0
118	5017	280	840	4177	S36	R4SB3/PFO1	Fill	1	0	0	0	0	1	1	1	0	0	0	0	0	0
118	372	0	0	372	CP80	PEM1	Fill	1	0	0	1	1	0	0	1	0	0	0	0	0	0
118	710	0	0	710	S46	PEM1	Fill	1	0	0	1	1	0	0	1	0	0	0	0	0	0
121	273	60	180	93	S37	R4SB3/PFO1	Overstory	1	0	0	0	0	1	1	1	0	0	0	0	0	0
122	380	28	280	100	S50	R3UB1/PFO4	Overstory	1	0	1	0	0	2	1	2	0	0	1	1	0	0
122	712	45	450	262	CP81	R3UB1/PFO4	Temporary	1	0	1	0	0	2	1	2	0	0	1	1	0	0
122	1139	86	258	881	CP82	R4SB3/PFO4	Fill	1	0	0	0	0	1	1	1	0	0	0	0	0	0
122	612	45	135	477	S38	R4SB3/PFO4	Fill	1	0	0	0	0	1	1	1	0	0	0	0	0	0
123	1115	119	1115	0	S39	R3UB1/PFO1	Overstory	1	0	2	0	0	2	1	2	0	0	1	1	0	0
123	444	60	444	0	S40	R3UB1/PFO1	Overstory	1	0	2	0	0	2	1	2	0	0	1	1	0	0

Principle Wetland Dredge Functions and Dredge Values

Sheet #	Area (sf)	Stream length (ft)	Stream Area (sf)	Wetland area	Wetland	Classification*	Sort	Groundwater Recharge/Discharge	Floodflow Alteration	Fish and Shellfish Habitat	Sediment/Toxicant Retention	Nutrient Removal	Production Export	Sediment/Shoreline Stabilization	Wildlife Habitat	Recreation	Educational/Scientific Value	Uniqueness/Heritage	Visual Quality/Aesthetics	Endangered Species Habitat	Other
123	370	40	370	0	S51	R3UB1/PFO1/FO4	Overstory	1	0	2	0	0	2	1	2	0	0	1	1	0	0
123	1910	177	531	1379	S47	R4SB3/PFO1	Overstory	1	0	0	0	0	1	1	1	0	0	0	0	0	0
124	1152	57	171	981	S41	R4SB3/PFO4	Fill	1	0	0	0	0	1	1	1	0	0	0	0	0	0
124	615	138	615	0	S42	R4SB3	Fill	1	0	0	0	0	1	1	1	0	0	0	0	0	0
124	160	40	120	40	S48	R4SB3/PFO4	Fill	1	0	0	0	0	1	1	1	0	0	0	0	0	0
126	1134	0	0	1134	S52	PSS1	Fill	1	0	0	1	1	0	1	1	0	0	0	0	0	0
133	234	120	234	0	S55	R4SB3	Fill	1	0	0	0	0	1	1	1	0	0	0	0	0	0
142	183	0	0	183	R20	PEM1	Fill	1	1	0	1	1	0	0	1	0	0	0	0	0	0
142	197	0	0	197	R21	PSS1	Fill	1	1	0	1	1	0	0	1	0	0	0	0	0	0
143	1864	0	0	1864	R22	PSS1	Fill	1	1	0	1	1	0	0	1	0	0	0	0	0	0

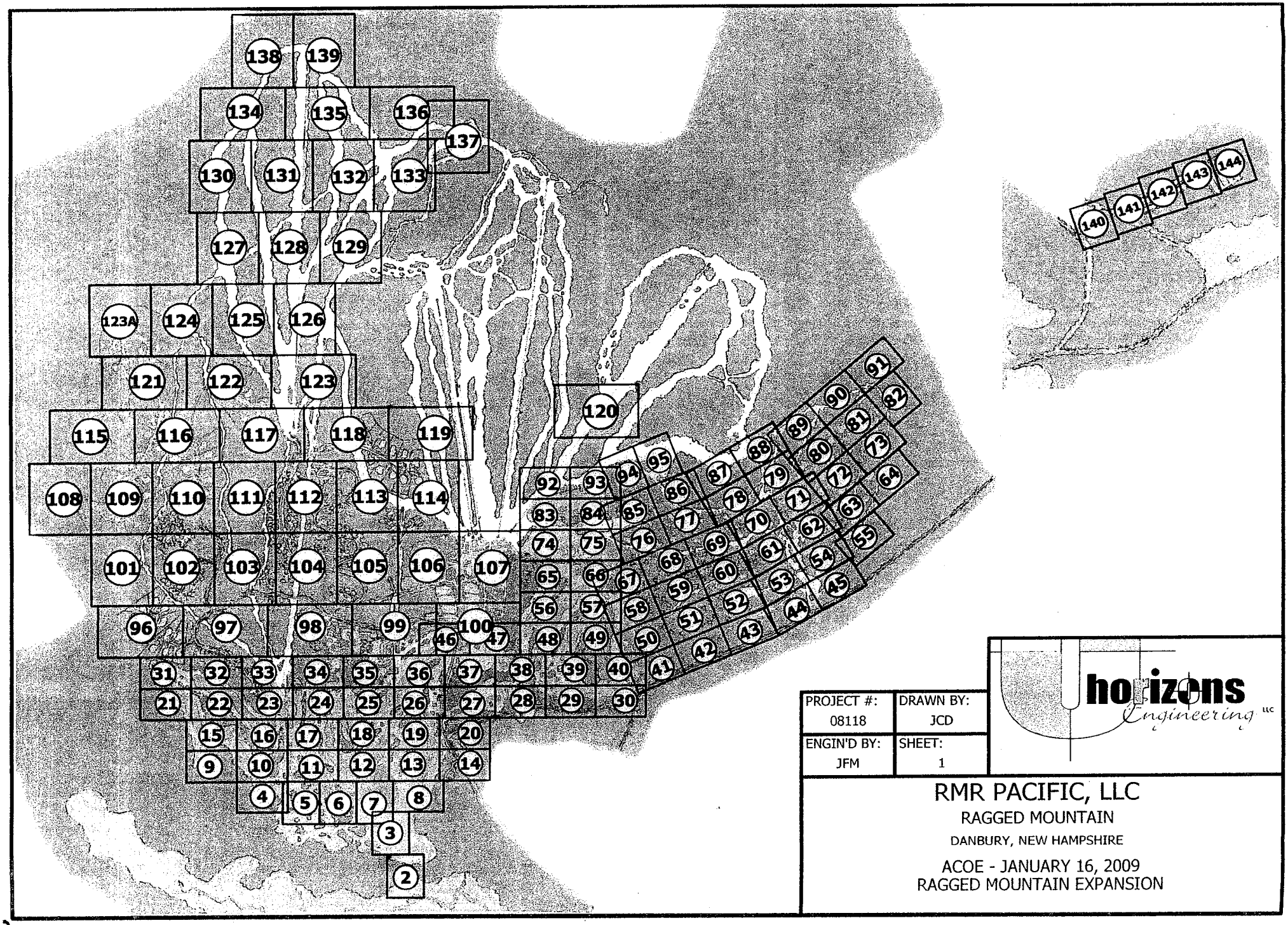
138 139
134 135 136 137
130 131 132 133
127 128 129
123A 124 125 126
121 122 123
120
115 116 117 118 119
108 109 110 111 112 113 114
101 102 103 104 105 106 107
96 97 98 99 100
46 47
92 93 94 95
83 84 85 86 87 88 89 90 91
74 75 76 77 78 79 80 81 82
65 66 67 68 69 70 71 72 73
56 57 58 59 60 61 62 63 64
48 49 50 51 52 53 54 55
41 42 43 44 45
31 32 33 34 35 36 37 38 39 40
21 22 23 24 25 26 27 28 29 30
15 16 17 18 19 20
9 10 11 12 13 14
4 5 6 7 8
3
2
140 141 142 143 144
PROJECT #: 08118
DRAWN BY: JCD
ENGIN'D BY: JFM
SHEET: 1
horizons Engineering LLC
RMR PACIFIC, LLC
RAGGED MOUNTAIN
DANBURY, NEW HAMPSHIRE
ACOE - JANUARY 16, 2009
RAGGED MOUNTAIN EXPANSION

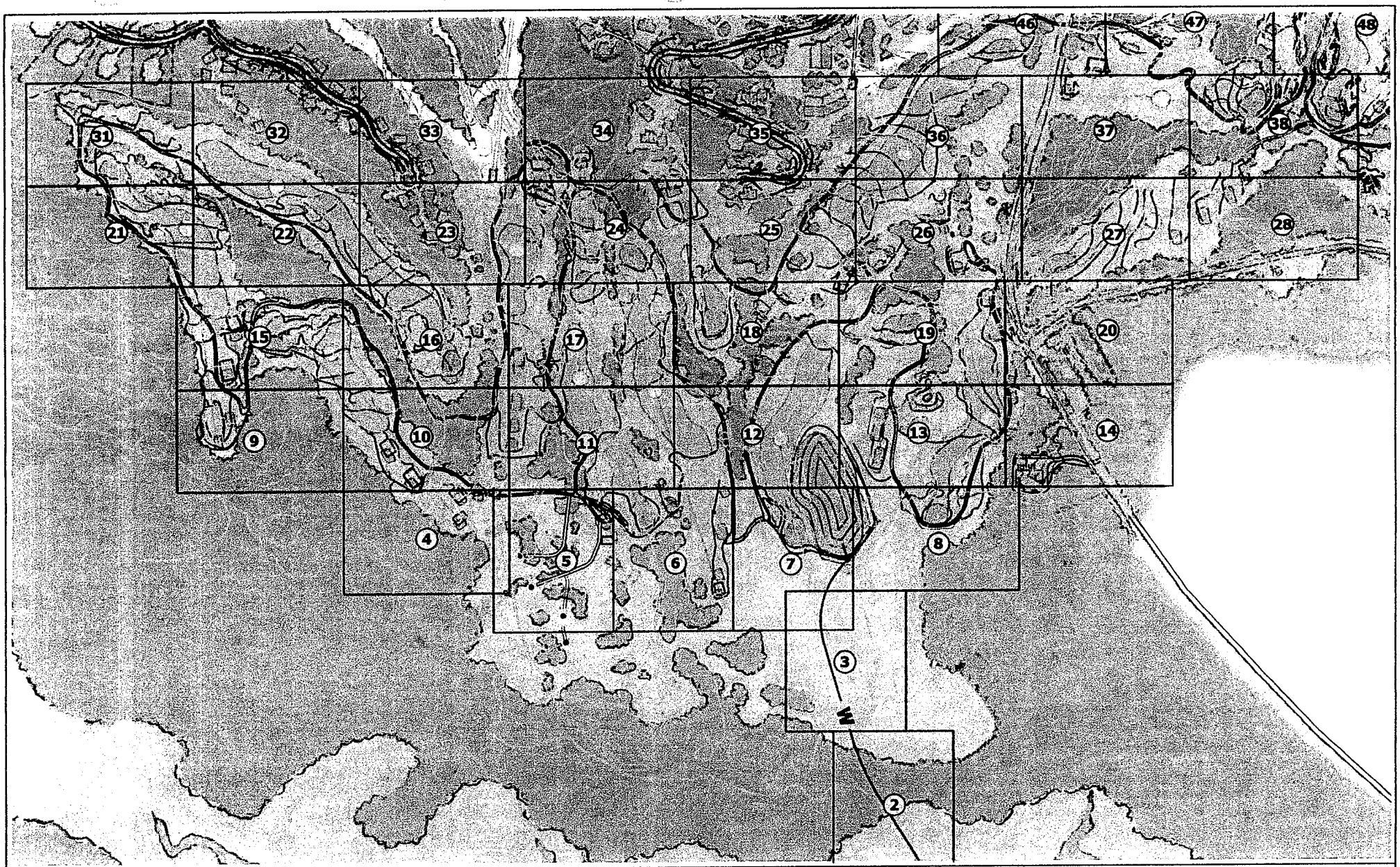

horizons Engineering LLC

RMR PACIFIC, LLC

RAGGED MOUNTAIN

DANBURY, NEW HAMPSHIRE

ACOE - JANUARY 16, 2009
RAGGED MOUNTAIN EXPANSION

PROJECT #:	DRAWN BY:
08118	JCD
ENGIN'D BY:	SHEET:
JFM	1A

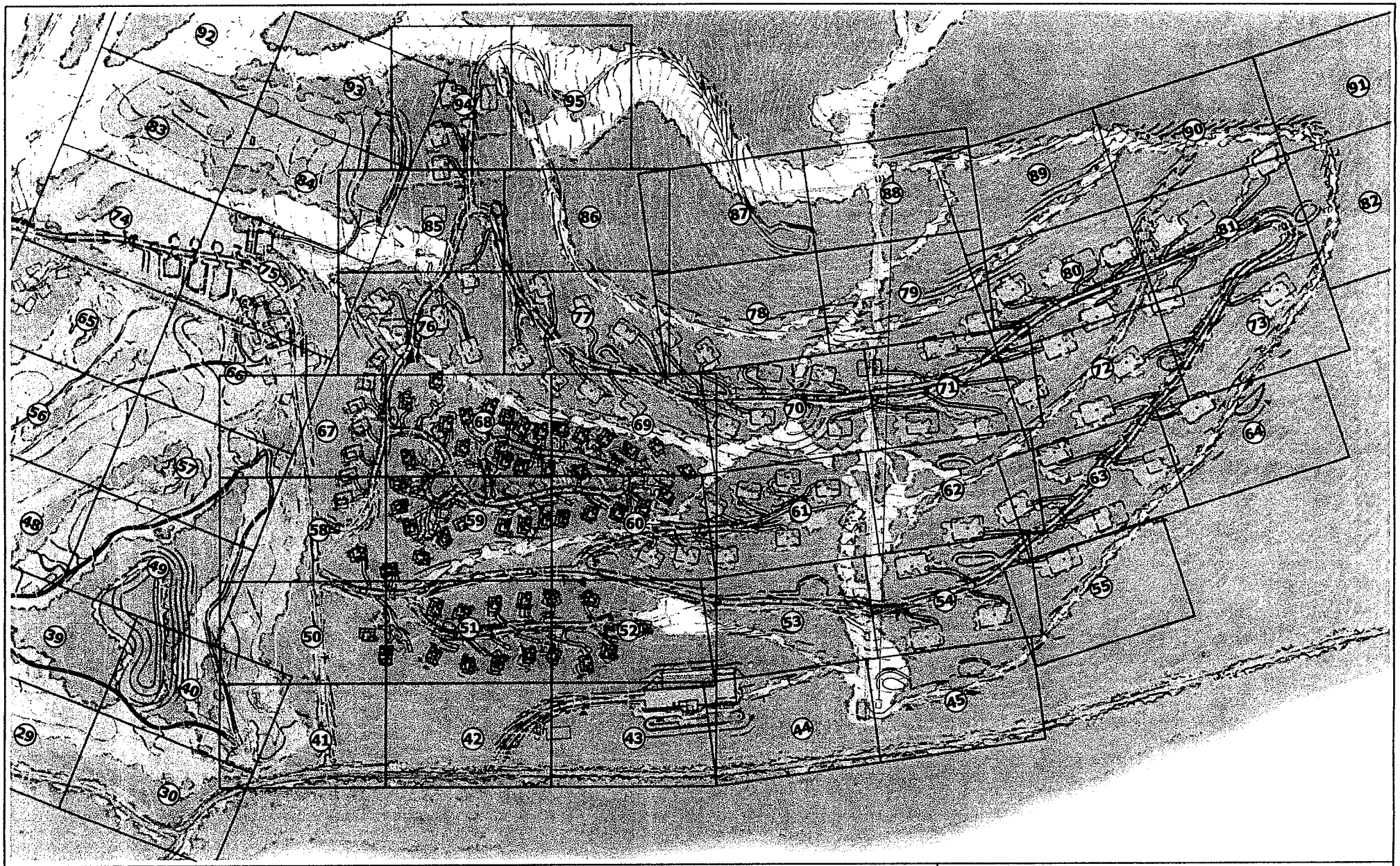

horizons Engineering LLC

RMR PACIFIC, LLC

RAGGED MOUNTAIN

DANBURY, NEW HAMPSHIRE

ACOE - JANUARY 16, 2009
RAGGED MOUNTAIN EXPANSION

PROJECT #:	DRAWN BY:
08118	JCD
ENGIN'D BY:	SHEET:
JFM	1B

horizons Engineering LLC

RMR PACIFIC, LLC

RAGGED MOUNTAIN

DANBURY, NEW HAMPSHIRE

ACOE - JANUARY 16, 2009
RAGGED MOUNTAIN EXPANSION

PROJECT #: 08118	DRAWN BY: JCD
ENGIN'D BY: JFM	SHEET: 1C

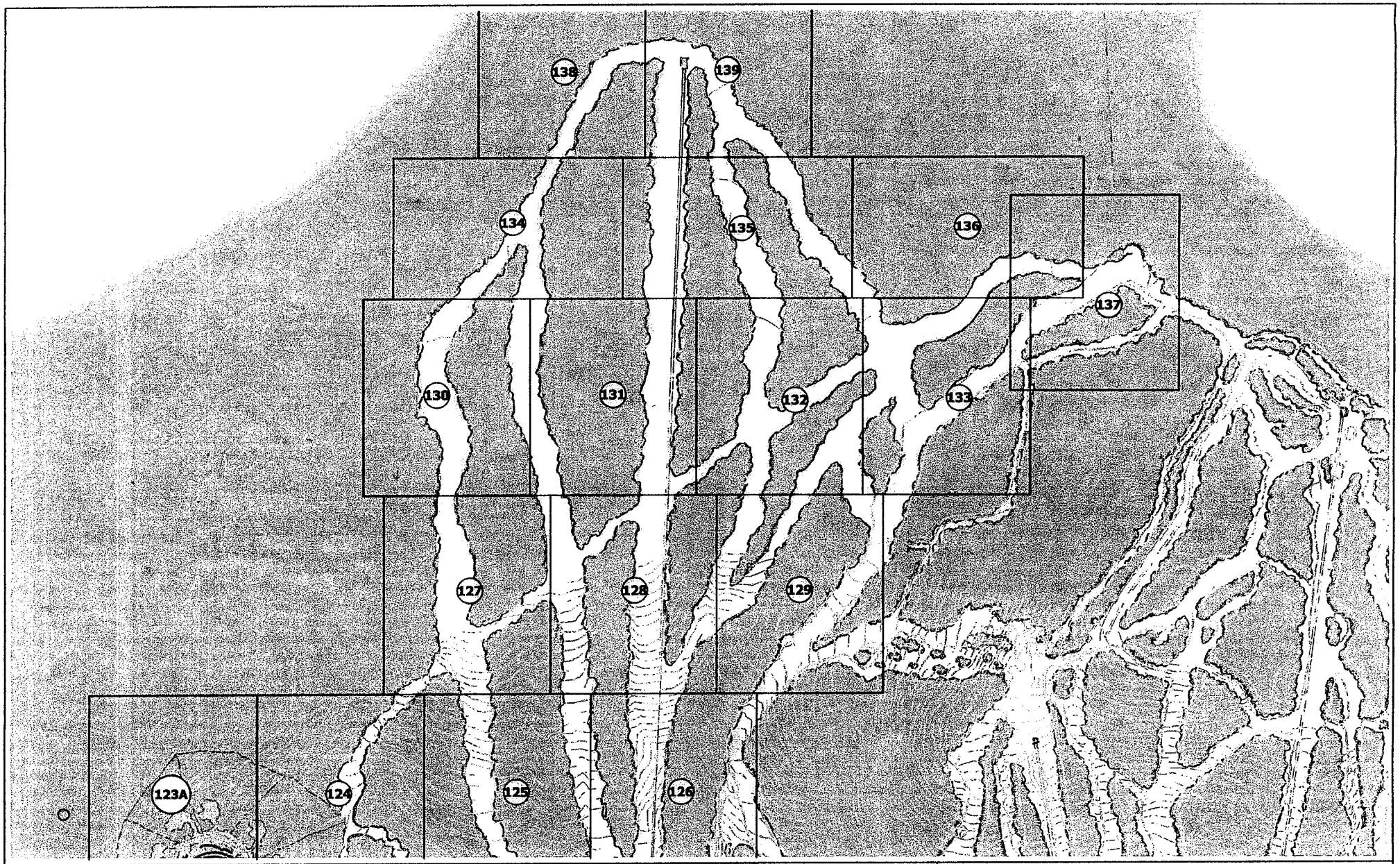

horizons Engineering LLC

RMR PACIFIC, LLC

RAGGED MOUNTAIN

DANBURY, NEW HAMPSHIRE

ACOE - JANUARY 16, 2009
RAGGED MOUNTAIN EXPANSION

PROJECT #: 08118	DRAWN BY: JCD
ENGIN'D BY: JFM	SHEET: 1D

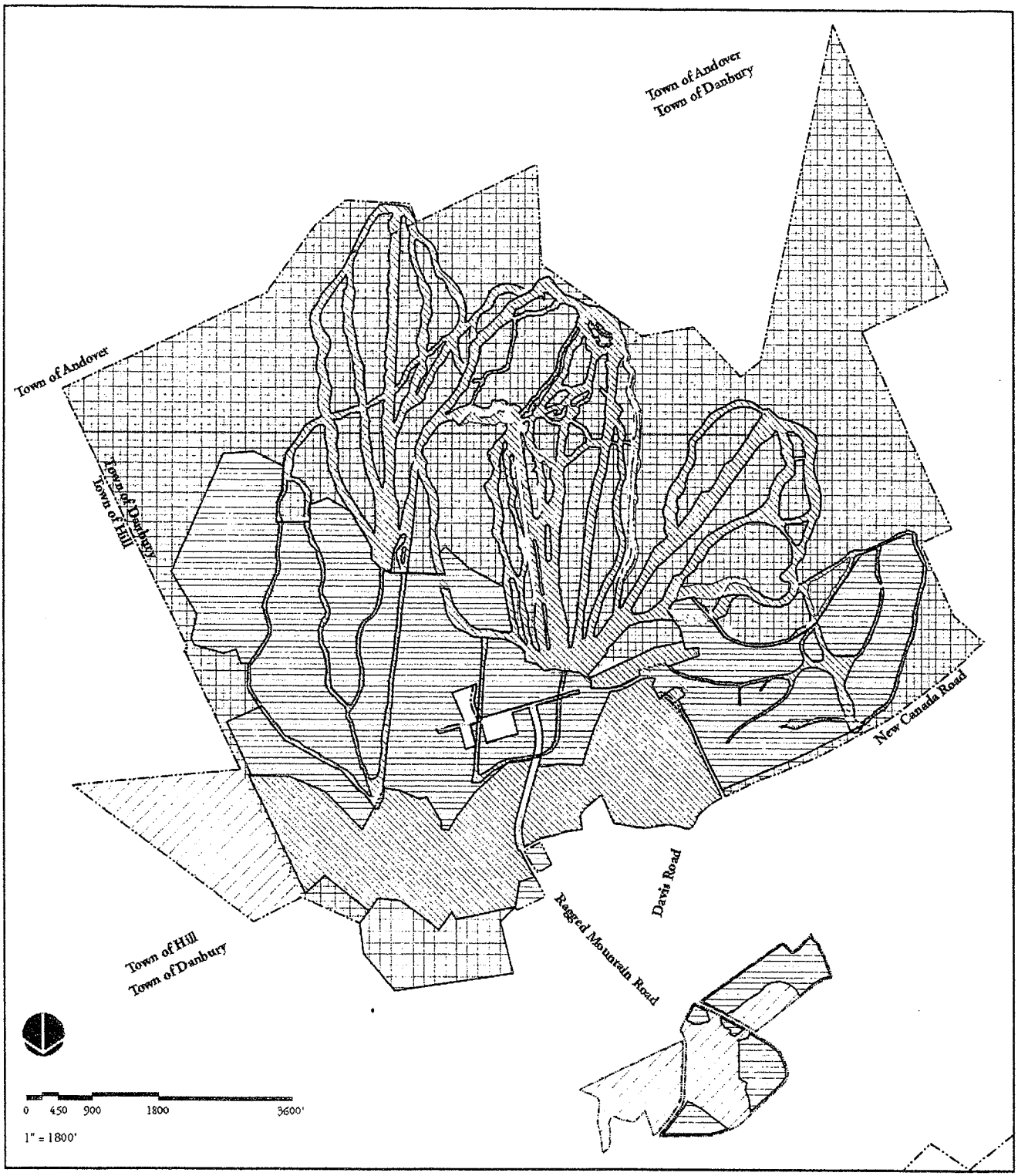

Legend

- Forest near summit of Ragged Mountain
- Compensatory Mitigation Area
- Ski and Golf Lands
- Lands near Bog Pond
- Preserved lands within RM residential development

RAGGED MOUNTAIN EXPANSION
JANUARY 16, 2009

Figure 3-2. Ragged Mountain Conservation Land Program

Normandeau Associates, Inc.

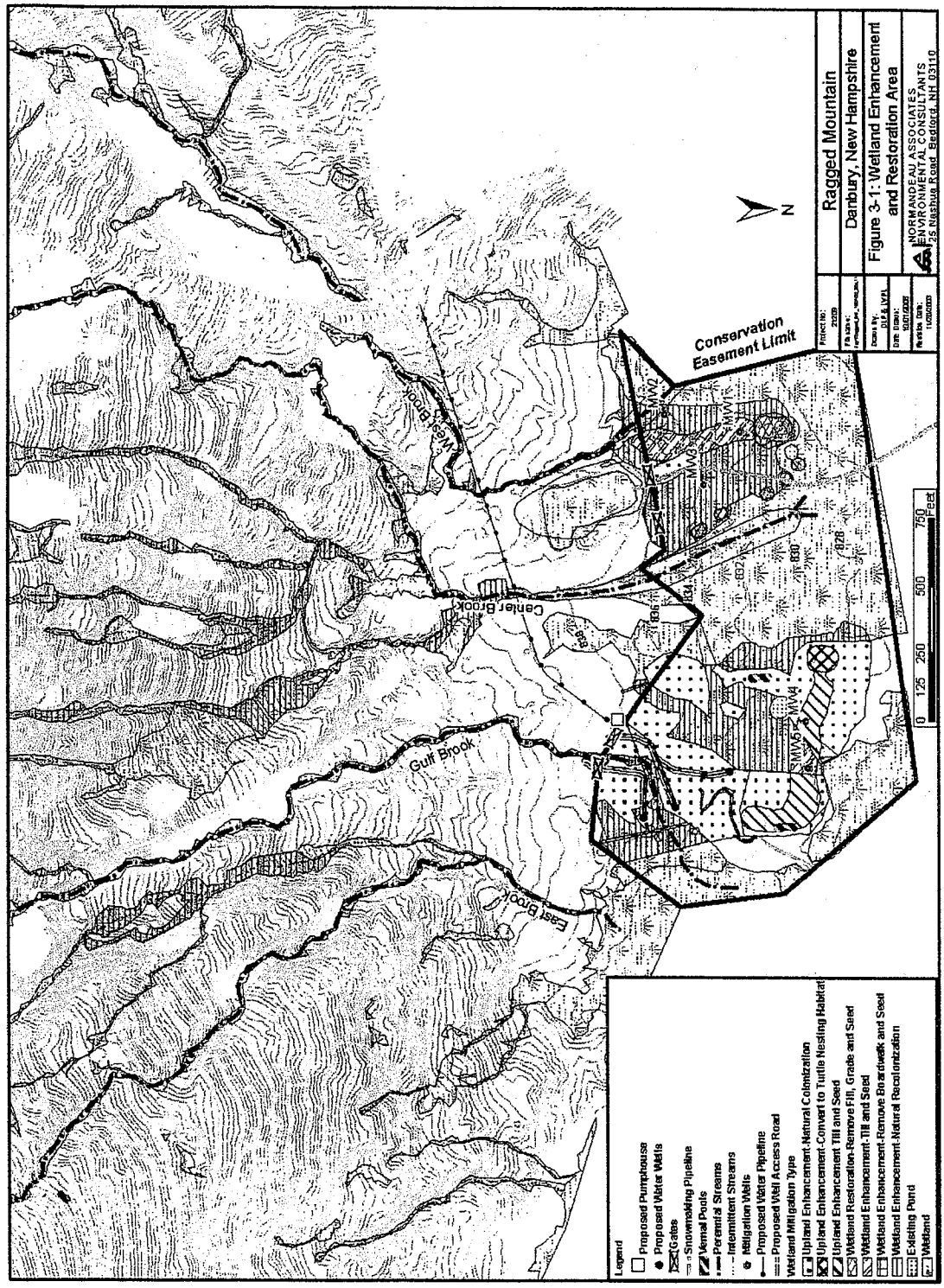
Ragged Mountain
Danbury, New Hampshire
Figure 3-1: Wetland Enhancement and Restoration Area
NORMANDEAU ASSOCIATES
ENVIRONMENTAL CONSULTANTS
25 Nashua Road, Bedford, NH 03110
Project No: 25309
File name: Ragged_Mountain
Dwn By: JTM & MVL
Date Drawn: 10/01/2008
Revision Date: 12/30/2008
N
Conservation Easement Limit
Center Brook
West Brook
Gulf Brook
East Brook
MW1
MW2
MW3
MW4
MW5
MW6
MW7
MW8
MW9
MW10
MW11
MW12
MW13
MW14
MW15
MW16
MW17
MW18
MW19
MW20
MW21
MW22
MW23
MW24
MW25
MW26
MW27
MW28
MW29
MW30
MW31
MW32
MW33
MW34
MW35
MW36
MW37
MW38
MW39
MW40