

Maple Street, Perkinsville

**Legend**

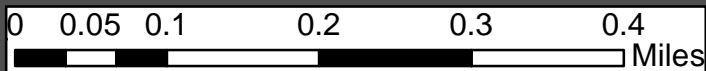
 NSL Mowing Area C

U.S. ARMY CORPS OF ENGINEERS  
NORTH SPRINGFIELD LAKE  
SPRINGFIELD, VERMONT  
GROUNDS MAINTENANCE  
WEST ACCESS MAP  
AREA C

West Access Road

East Access Road




Reservoir Road

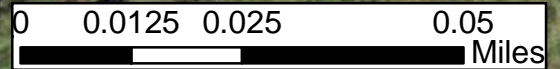






U.S. ARMY CORPS OF ENGINEERS  
NORTH SPRINGFIELD LAKE  
SPRINGFIELD, VERMONT  
GROUNDS MAINTENANCE  
BASIN OFFICE MAP  
AREA D & AREA B


**Legend**

-  Bark Mulch on Landscape Beds
-  NSL Mowing Area D
-  NSL Mowing Area B



**Legend**

-  Bark Mulch on Landscape Beds
-  NSL Mowing Area D





U.S. ARMY CORPS OF ENGINEERS  
NORTH SPRINGFIELD LAKE  
SPRINGFIELD, VERMONT  
GROUNDS MAINTENANCE  
PROJECT OFFICE & DAM MAP  
AREA D





U.S. ARMY CORPS OF ENGINEERS  
NORTH SPRINGFIELD LAKE  
SPRINGFIELD, VERMONT  
GROUNDS MAINTENANCE  
STOUGHTON POND RECREATION AREA MAP  
AREAS A&B

**Legend**

-  NSL Mowing Area A
-  NSL Mowing Area B



Stoughton Pond Road

