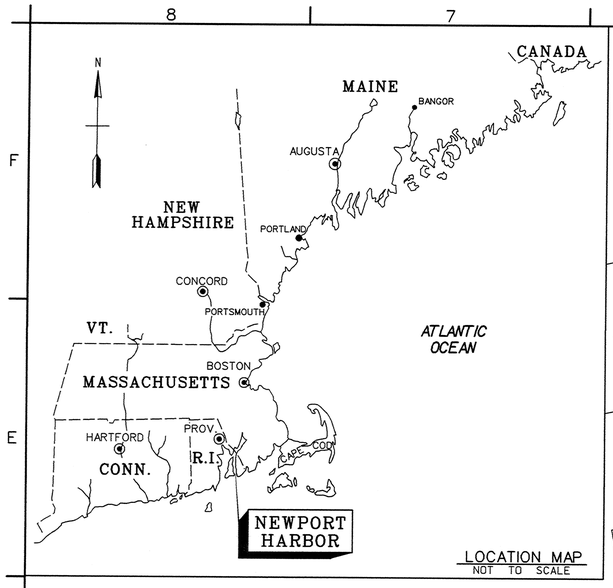

LOCATION MAP
NOT TO SCALE

INDEX OF NAVIGATION AIDS			
NO.	DATE	STATE PLANE COORDINATES	GEOGRAPHIC POSITION
GC-1	5/10/00	N 145431.68 E 546616.47	41° - 28′ - 56.5″N 71° - 19′ - 47.6″W
Fl G Bell-3	5/10/00	N 145124.36 E 547301.52	41° - 28′ - 53.4″N 71° - 19′ - 38.6″W
GC-7	5/10/00	N 145811.08 E 547728.07	41° - 29′ - 00.2″N 71° - 19′ - 32.9″W
G Bn-6	6/13/84	N 144500.00 E 549291.00	41° - 28′ - 47.2″N 71° - 19′ - 12.4″W

GENERAL NOTES:

1. Soundings are in feet and tenths and refer to the plane of Mean Lower Low Water (MLLW).
2. Topography shown is from previous surveys and/or NOAA Chart No.13223. All topography, including shoreline, bridges, piers, etc., is located approximate unless otherwise noted. Topography should be used as a general reference only.
3. Bench Mark Data: B.M.4 (1934) is a USC&GS disk and is located along Perry Road in the vicinity of the pier that houses the tide station, 300 feet northeast of the northeast corner of the officers club, 31.3 feet east of the centerline of Perry Road, 1 foot west of the east face of bulkhead, and 1 foot north of the northeast corner of a small brick powerhouse for a marine railway. The benchmark is set flush in the concrete walk. Elevation is 6.99 feet above MLLW.
4. Coordinates shown are based on the Transverse Mercator Grid System for the State of Rhode Island & NAD 1927.
5. The sounding information shown on these maps represents the SHOALEST soundings of those obtained from hydrographic surveys conducted during May 2000.
6. The information depicted on these maps represents the results of surveys made on the dates indicated, and can only be considered as indicating the general conditions existing at that time.
7. Field Book: R&H 4305.
   Depthsounder Rolls: 00-466/01 & 02.
   See NOAA Chart No. 13223.

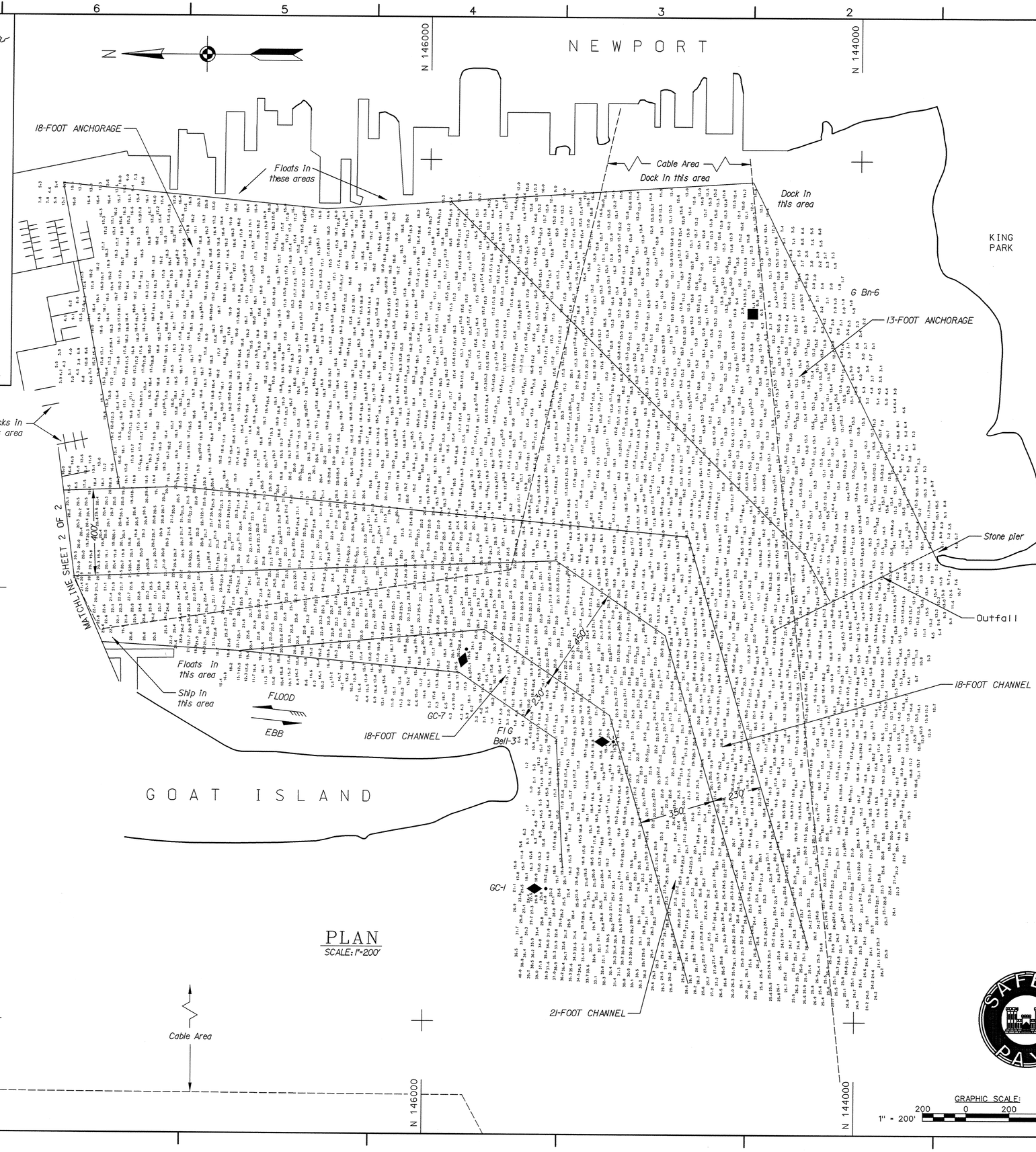

PLAN
SCALE: 1"=200'

GRAPHIC SCALE:
200 0 200 400
1" = 200'

US Army Corps of Engineers
New England District

Symbol	Description	Date	Appr.	Symbol	Description	Date	Appr.

U.S. ARMY ENGINEER DISTRICT
CORPS OF ENGINEERS
CONCORD, MASSACHUSETTS

Surveyed by: R. Mecklenburg, Hydrographic Crew
Plotted by: D. Jackson
Quality Assurance: Design File:
Chief, Survey Section
Date: 1/23/03
Rev.
Drawing code: NP-217
File name: NP1V001.DGN
Plot date: 01/23/03
Plot scale: 1"=200'

NEWPORT HARBOR
NEWPORT, RHODE ISLAND
CONDITION SURVEY
18 & 21-FOOT CHANNELS
13 & 18-FOOT ANCHORAGES

Reference number:
Sv-1
Sheet 1 of 2

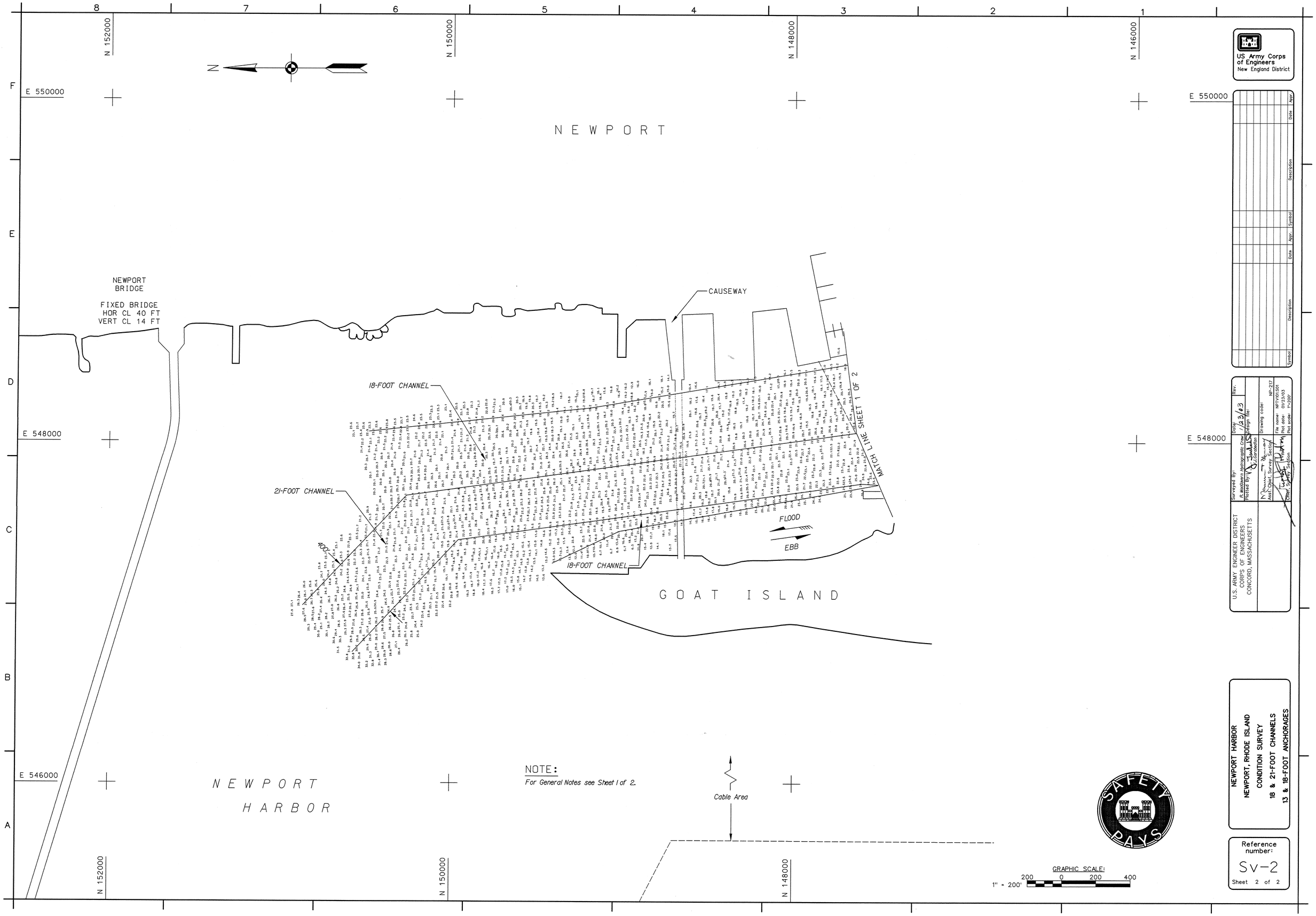

NOTE:
For General Notes see Sheet 1 of 2.