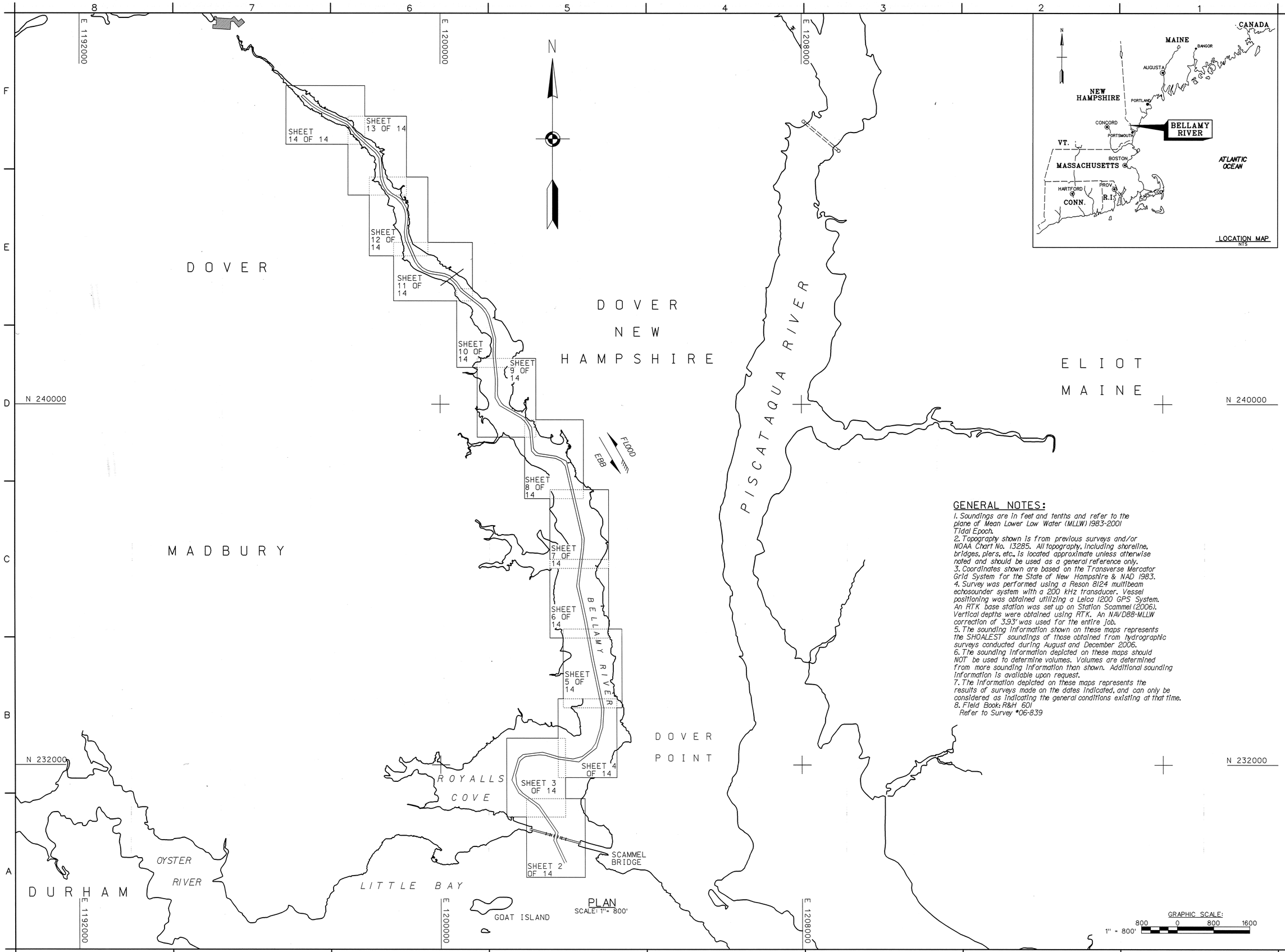

\NH\BER\T06826-CON\BERV101.S01 4/10/2008 10:33:40 AM

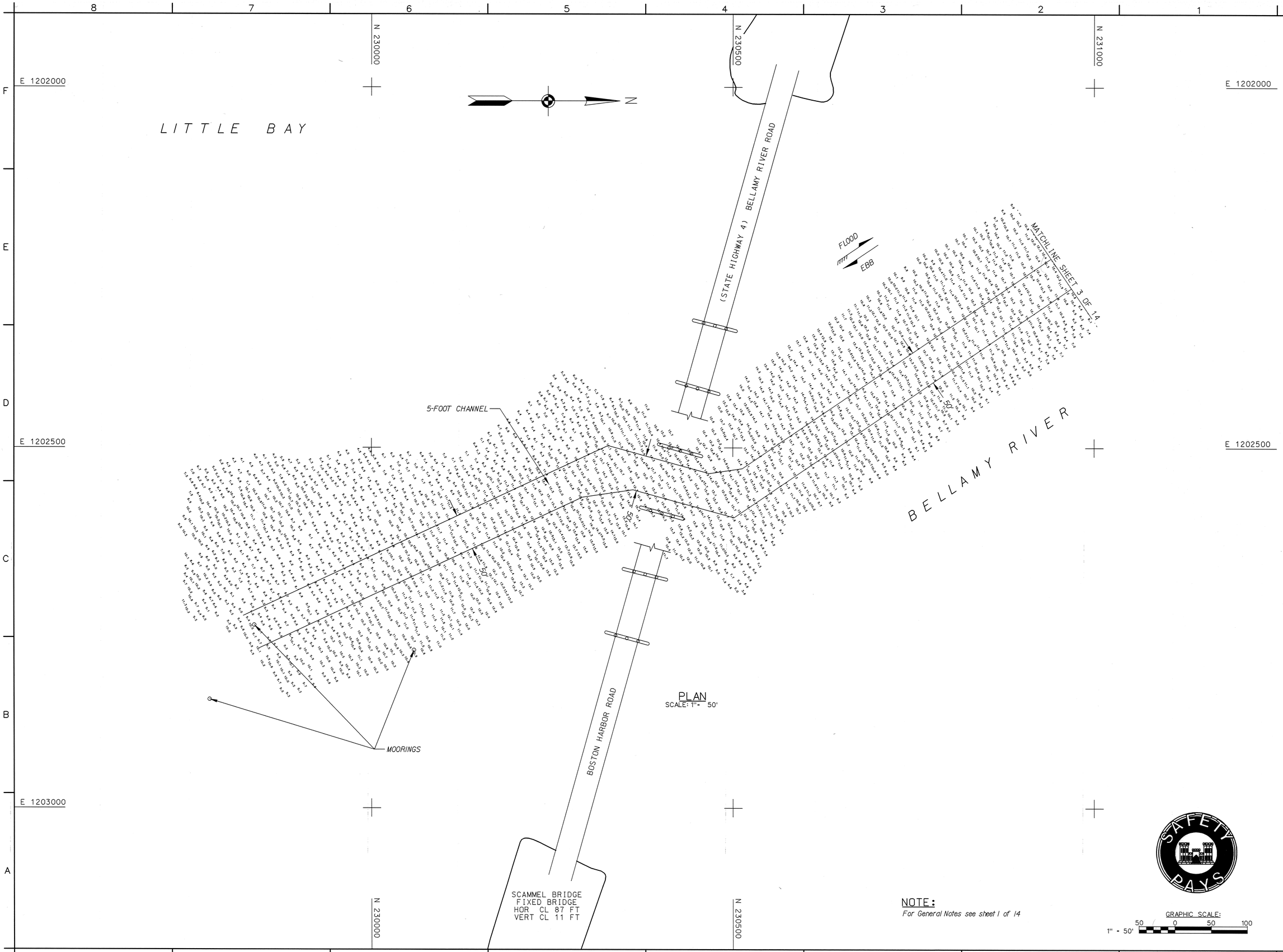

PLAN
SCALE: 1" = 50'

NOTE:
For General Notes see sheet 1 of 14

GRAPHIC SCALE:
1" = 50'
50 0 50 100

US Army Corps of Engineers
New England District

Symbol	Description	Date	Appr.	Symbol	Description	Date	Appr.

U.S. ARMY ENGINEER DISTRICT
CORPS OF ENGINEERS
CONCORD, MASSACHUSETTS

Surveyed By: Jeffery Preston
Hydrographic Crew
Plotted By: V.J. Jordan
V.J. Garabedian
Asst. Chief, Survey Section
Chief, Survey Section
Date: 4/10/2008
Design file:
Drawing code: 2638
File name: BERV102.S02
Plot date: 4/10/2008
Plot scale: 1"=50'
Rev.

BELLAMY RIVER
DOVER, NEW HAMPSHIRE
CONDITION SURVEY
5-FOOT CHANNEL

Reference number:
V-2
Sheet 2 of 14

SCANNED RECORD
APRIL 2008

\\NH\BER\T06826-CON\BERV102.S02 4/10/2008 10:34:12 AM

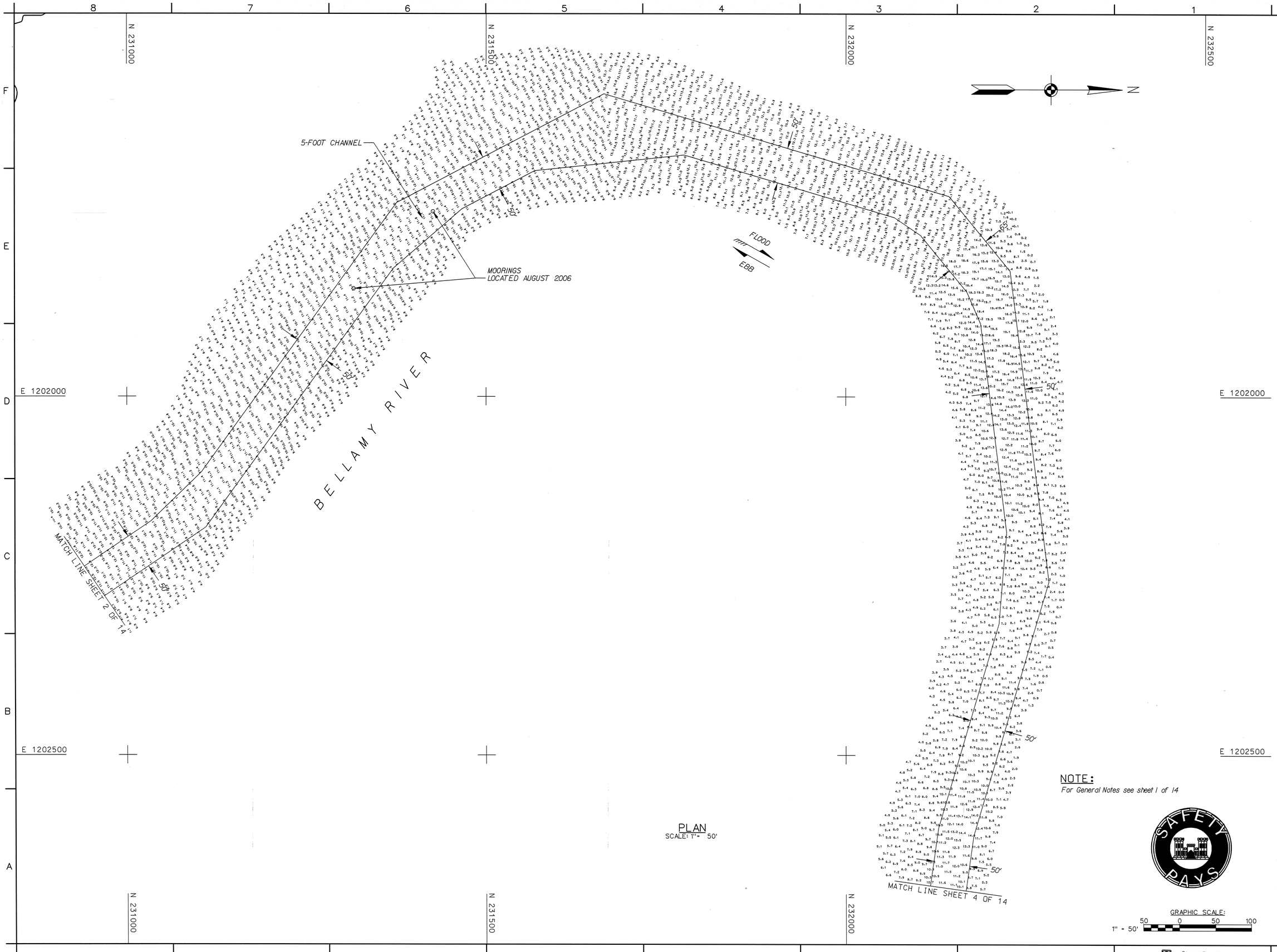

PLAN
SCALE: 1"= 50'

NOTE:
For General Notes see sheet 1 of 14

GRAPHIC SCALE:
1" = 50'
50 0 50 100

US Army Corps of Engineers
New England District

Symbol	Description	Date	Appr.	Symbol	Description	Date	Appr.

U.S. ARMY ENGINEER DISTRICT
CORPS OF ENGINEERS
CONCORD, MASSACHUSETTS

Surveyed By: Jeffrey Preston
Hydrographic Crew
Date: 4/10/2008
Rev.
Plotted By: V.J. Gaudio
Design file:
Asst. Chief, Survey Section
Drawing code: 2638
File name: BERV103.S03
Plot date: 4/10/2008
Plot scale: 1"=50'
Chief, Survey Section

BELLAMY RIVER
DOVER, NEW HAMPSHIRE
CONDITION SURVEY
5-FOOT CHANNEL

Reference number:
V-3
Sheet 3 of 14

SCANNED RECORD
APRIL 2008

...\NH\BER\T06826-CON\BERV103.S03 4/10/2008 10:34:47 AM

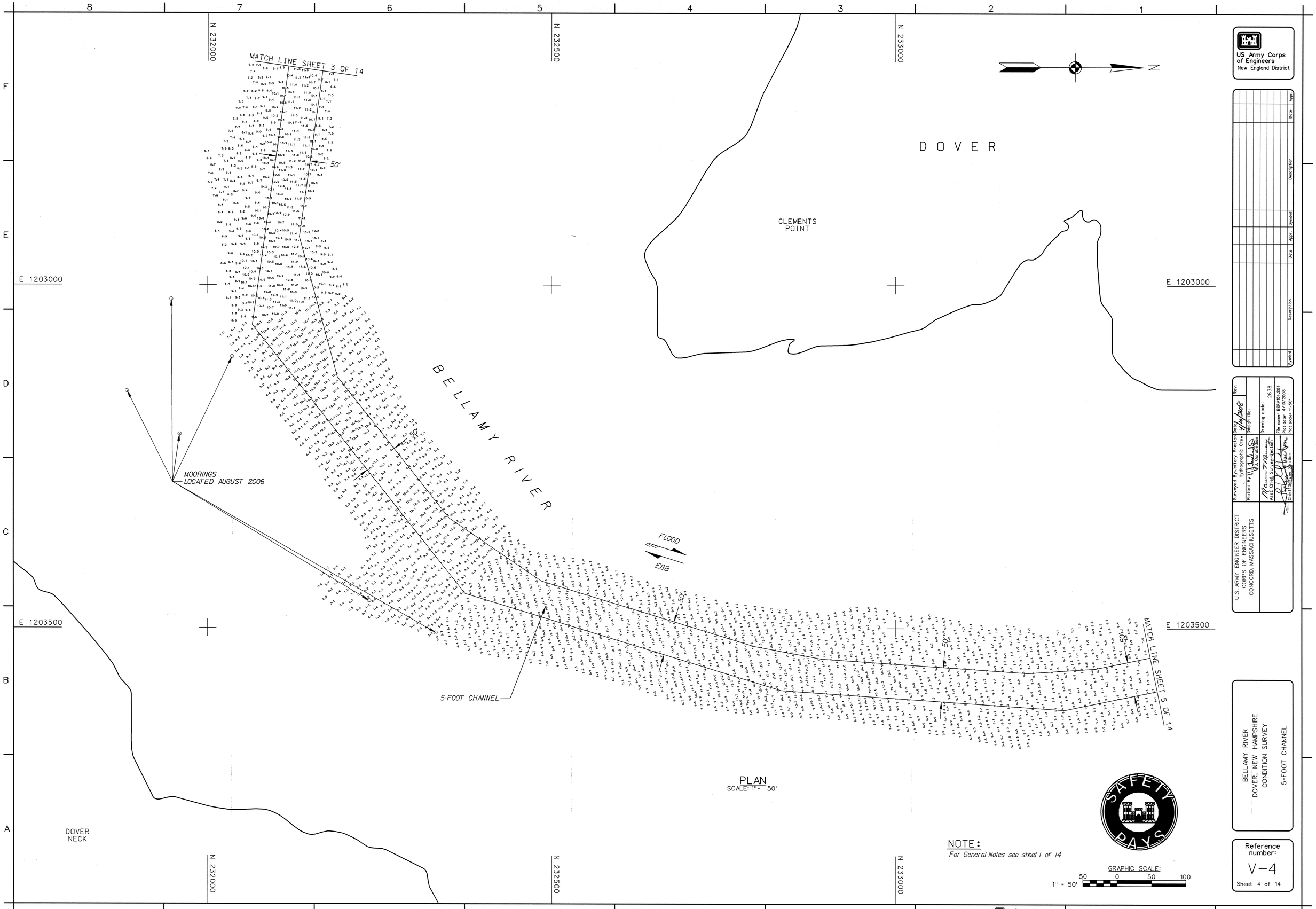

PLAN
SCALE: 1" = 50'

NOTE:
For General Notes see sheet 1 of 14

GRAPHIC SCALE:
1" = 50'
50 0 50 100

US Army Corps of Engineers
New England District

Symbol	Description	Date	Appr.	Symbol	Description	Date	Appr.

Surveyed By: Jeffery Preston
Hydrographic Crew
Plotted By: J.J. Garabedian
Asst. Chief, Survey Section
Chief, Survey Section
Date: 4/10/2008
Design file:
Drawing code: 2638
File name: BERV104.S04
Plot date: 4/10/2008
Plot scale: 1"=50'
Rev.

U.S. ARMY ENGINEER DISTRICT
CORPS OF ENGINEERS
CONCORD, MASSACHUSETTS

BELLAMY RIVER
DOVER, NEW HAMPSHIRE
CONDITION SURVEY
5-FOOT CHANNEL

Reference number:
V-4
Sheet 4 of 14

SAFETY PAYS

SCANNED RECORD
APRIL 2008

...\NH\BER\T06826-CON\BERV104.S04 4/10/2008 11:44:32 AM

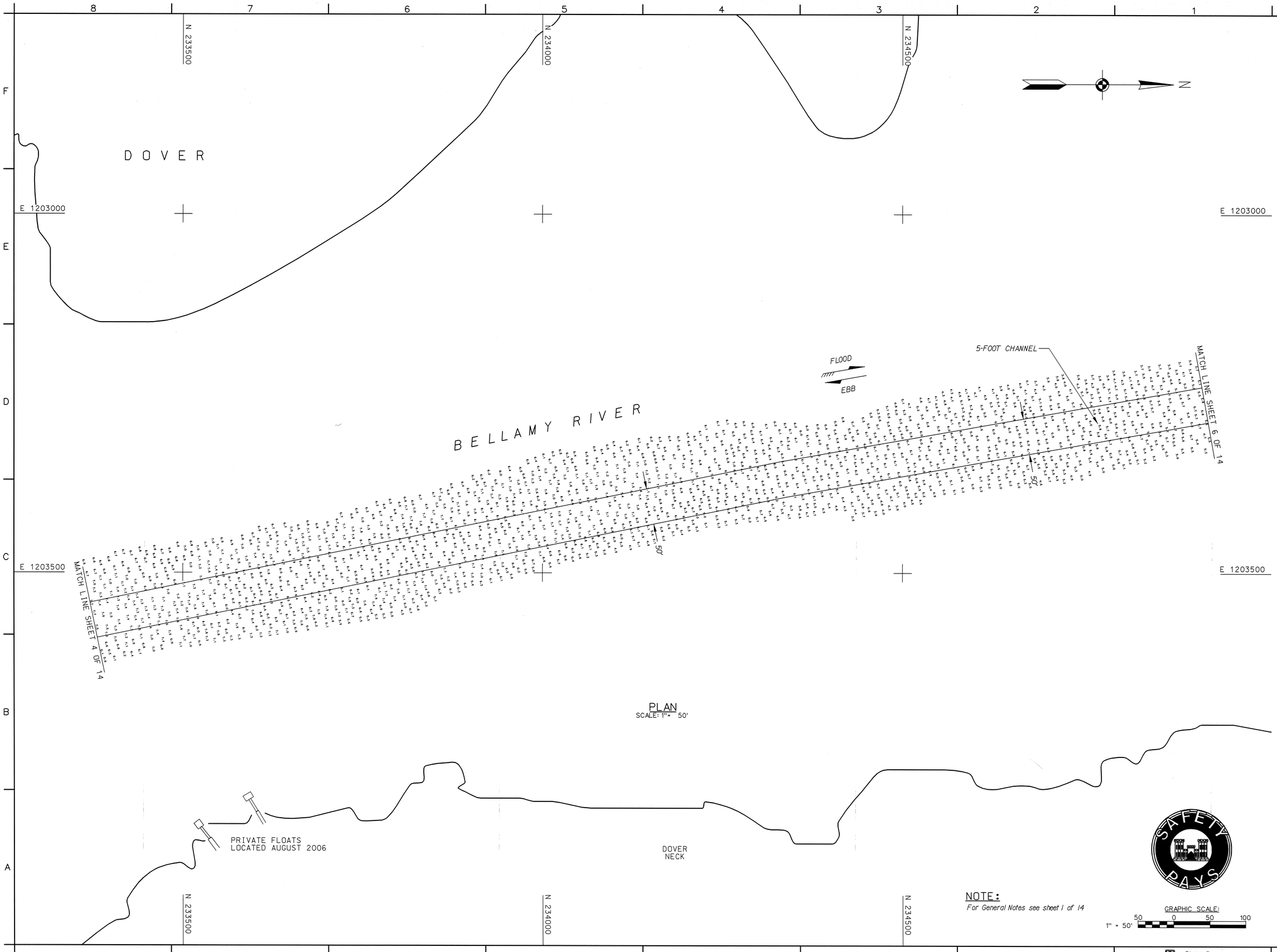

PLAN
SCALE: 1" = 50'

NOTE:
For General Notes see sheet 1 of 14

GRAPHIC SCALE:
1" = 50'
50 0 50 100

US Army Corps of Engineers
New England District

Symbol	Description	Date	Appr.	Symbol	Description	Date	Appr.

U.S. ARMY ENGINEER DISTRICT
CORPS OF ENGINEERS
CONCORD, MASSACHUSETTS

Surveyed By: Jeffery Preston, Hydrographic Crew
Date: 4/10/2008
Rev.
Plotted By: J. Gardeden
Design file:
Drawing code: 2638
Asst. Chief, Survey Section
File name: BERV105.S05
Plot date: 4/10/2008
Plot scale: 1"=50'
Chief, Survey Section

BELLAMY RIVER
DOVER, NEW HAMPSHIRE
CONDITION SURVEY
5-FOOT CHANNEL

Reference number:
V-5
Sheet 5 of 14

SCANNED RECORD
APRIL 2008

...\NH\BER\T06826-CON\BERV105.S05 4/10/2008 11:45:40 AM

US Army Corps of Engineers
New England District

Symbol	Description	Date	Appr.	Symbol	Description	Date	Appr.

U.S. ARMY ENGINEER DISTRICT
CORPS OF ENGINEERS
CONCORD, MASSACHUSETTS

Surveyed By: Jeffrey Preston
Hydrographic Crew
Date: 4/10/2008
Rev.
Plotted By: V. Jaraleden
Garabedian
Design file:
Drawing code: 2638
Asst. Chief, Survey Section
Chief, Survey Section
File name: BERV106.S06
Plot date: 4/10/2008
Plot scale: 1"=50'

BELLAMY RIVER
DOVER, NEW HAMPSHIRE
CONDITION SURVEY
5-FOOT CHANNEL

Reference number:
V-6
Sheet 6 of 14

SCANNED RECORD
APRIL 2008

...\NH\BER\T06826-CON\BERV106.S06 4/10/2008 11:01:00 AM

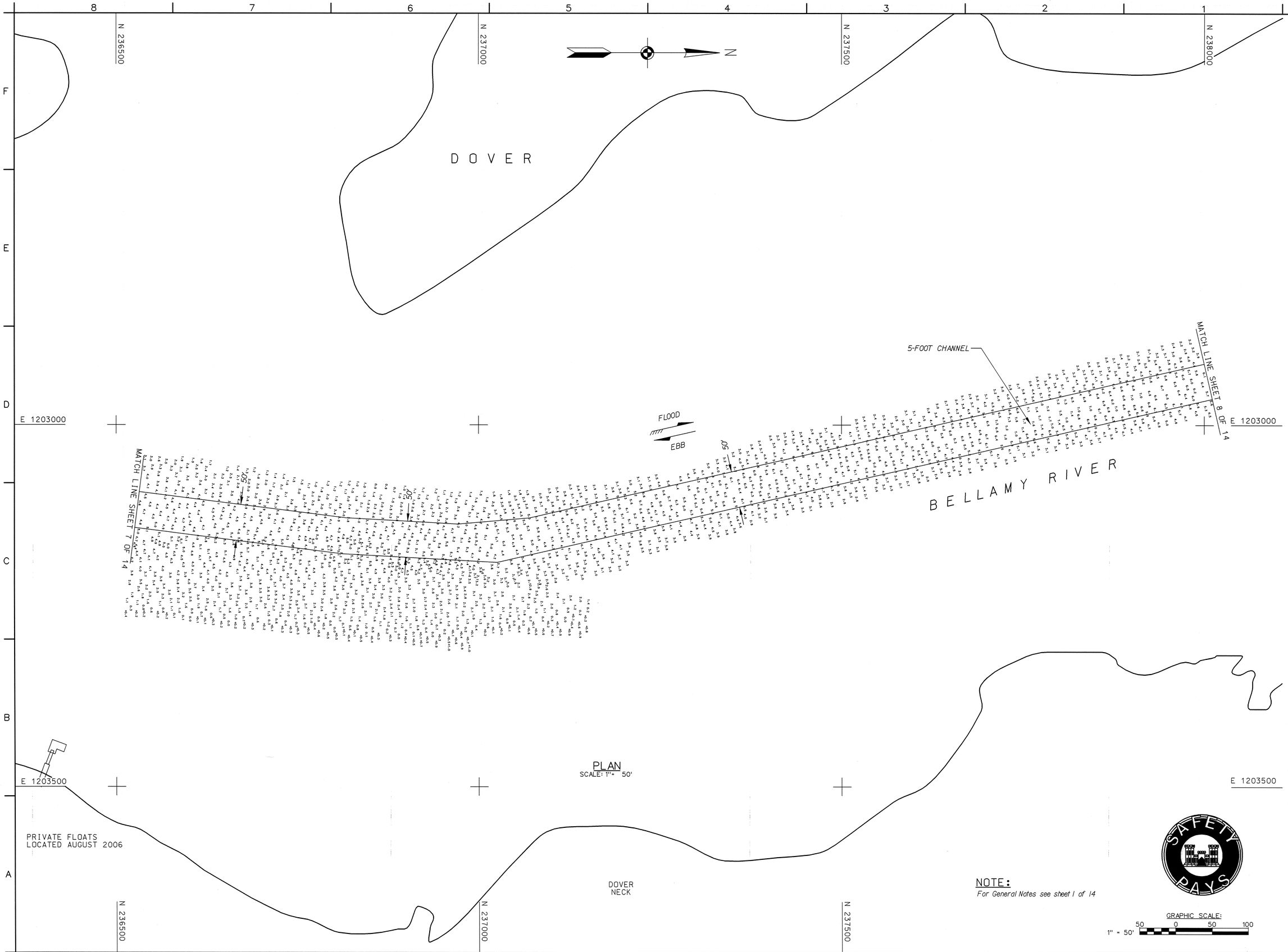

PLAN
SCALE: 1" = 50'

NOTE:
For General Notes see sheet 1 of 14

GRAPHIC SCALE:
1" = 50'
50 0 50 100

US Army Corps of Engineers
New England District

Symbol	Description	Date	Appr.	Symbol	Description	Date	Appr.

Surveyed By: Jeffery Preston
Hydrographic Crew
Plotted By: J.J. Gorabedian
Asst. Chief, Survey Section
Chief, Survey Section
Date: 4/10/2008
Design file:
Drawing code: 2638
File name: BERV107.S07
Plot date: 4/10/2008
Plot scale: 1"=50'
Rev.

U.S. ARMY ENGINEER DISTRICT
CORPS OF ENGINEERS
CONCORD, MASSACHUSETTS

BELLAMY RIVER
DOVER, NEW HAMPSHIRE
CONDITION SURVEY
5-FOOT CHANNEL

Reference number:
V-7
Sheet 7 of 14

SCANNED RECORD
APRIL 2008

..\NH\BER\T06826-CON\BERV107.S07 4/10/2008 11:01:32 AM

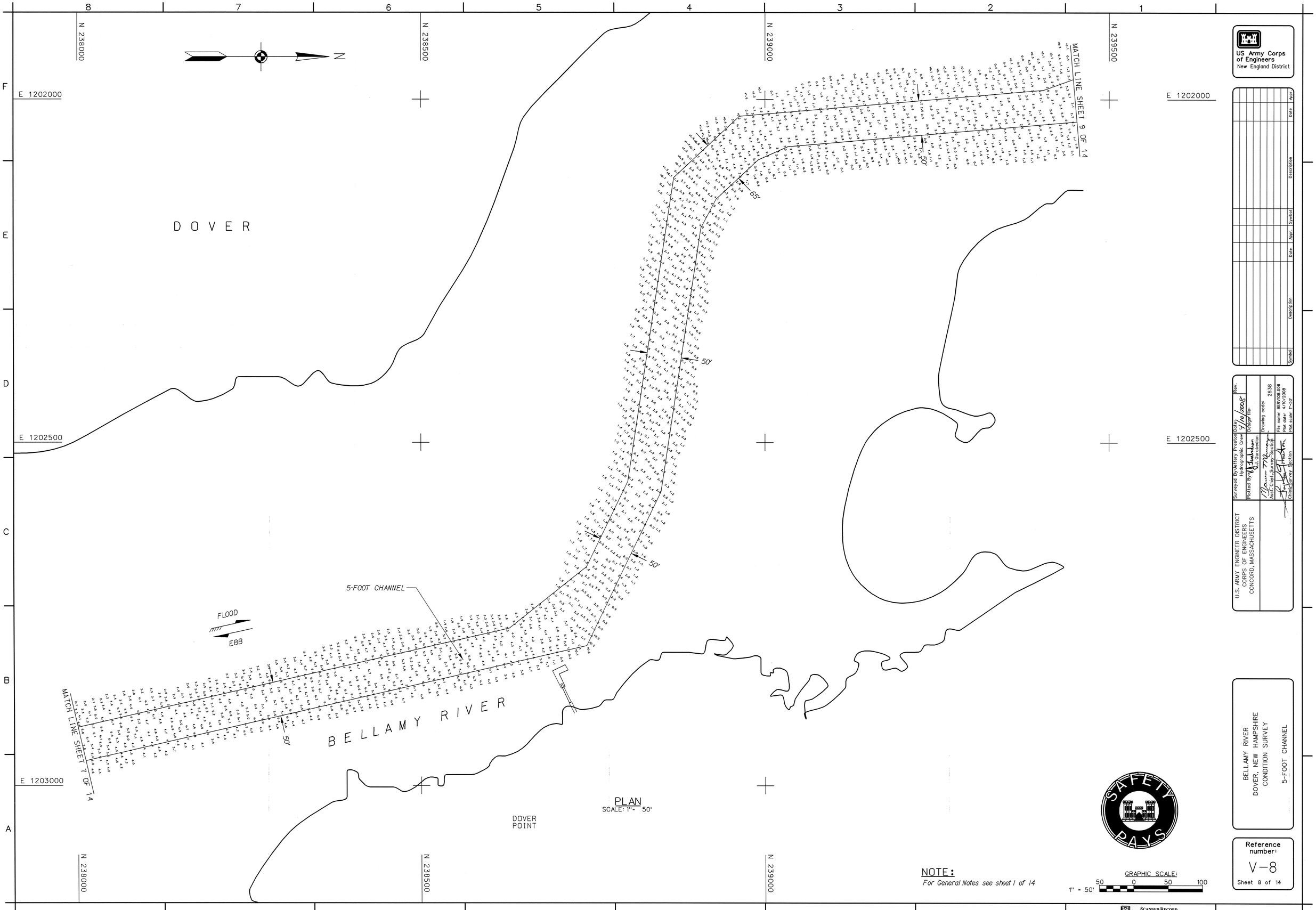

SCANNED RECORD
APRIL 2008

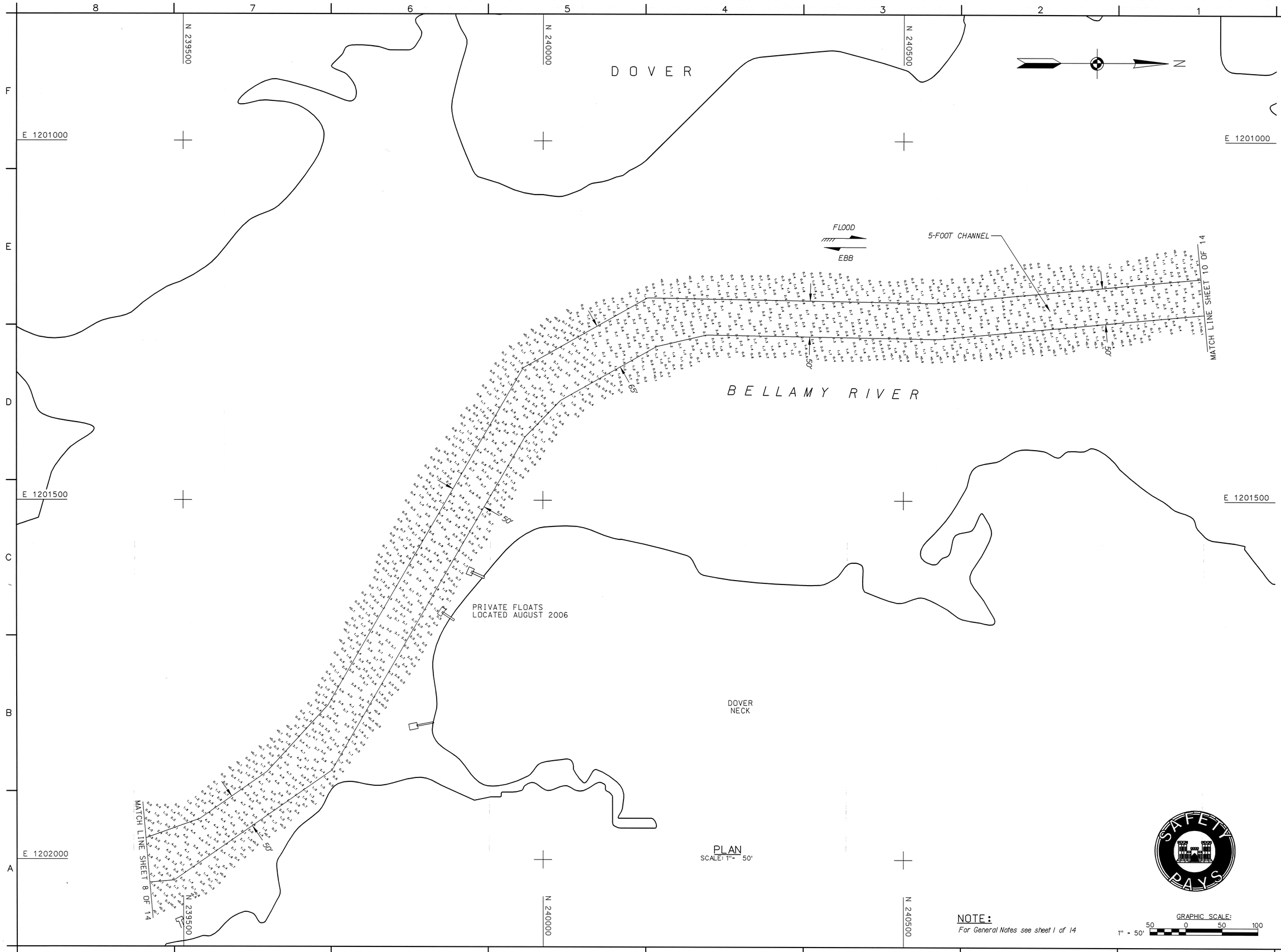

PLAN
SCALE: 1"= 50'

NOTE:
For General Notes see sheet 1 of 14

GRAPHIC SCALE:
1" = 50'
50 0 50 100

US Army Corps of Engineers
New England District

Symbol	Description	Date	Appr.	Symbol	Description	Date	Appr.

U.S. ARMY ENGINEER DISTRICT
CORPS OF ENGINEERS
CONCORD, MASSACHUSETTS

Surveyed By: Jeffery Preston
Hydrographic Crew
Plotted By: J. Garabedian
Asst. Chief, Survey Section
Chief, Survey Section
Date: 4/10/2008
Design file:
Drawing code: 2638
File name: BERV109.S09
Plot date: 4/10/2008
Plot scale: 1"=50'
Rev.

BELLAMY RIVER
DOVER, NEW HAMPSHIRE
CONDITION SURVEY
5-FOOT CHANNEL

Reference number:
V-9
Sheet 9 of 14

SCANNED RECORD
APRIL 2008

...\NH\BER\T06826-CON\BERV109.S09 4/10/2008 11:02:29 AM

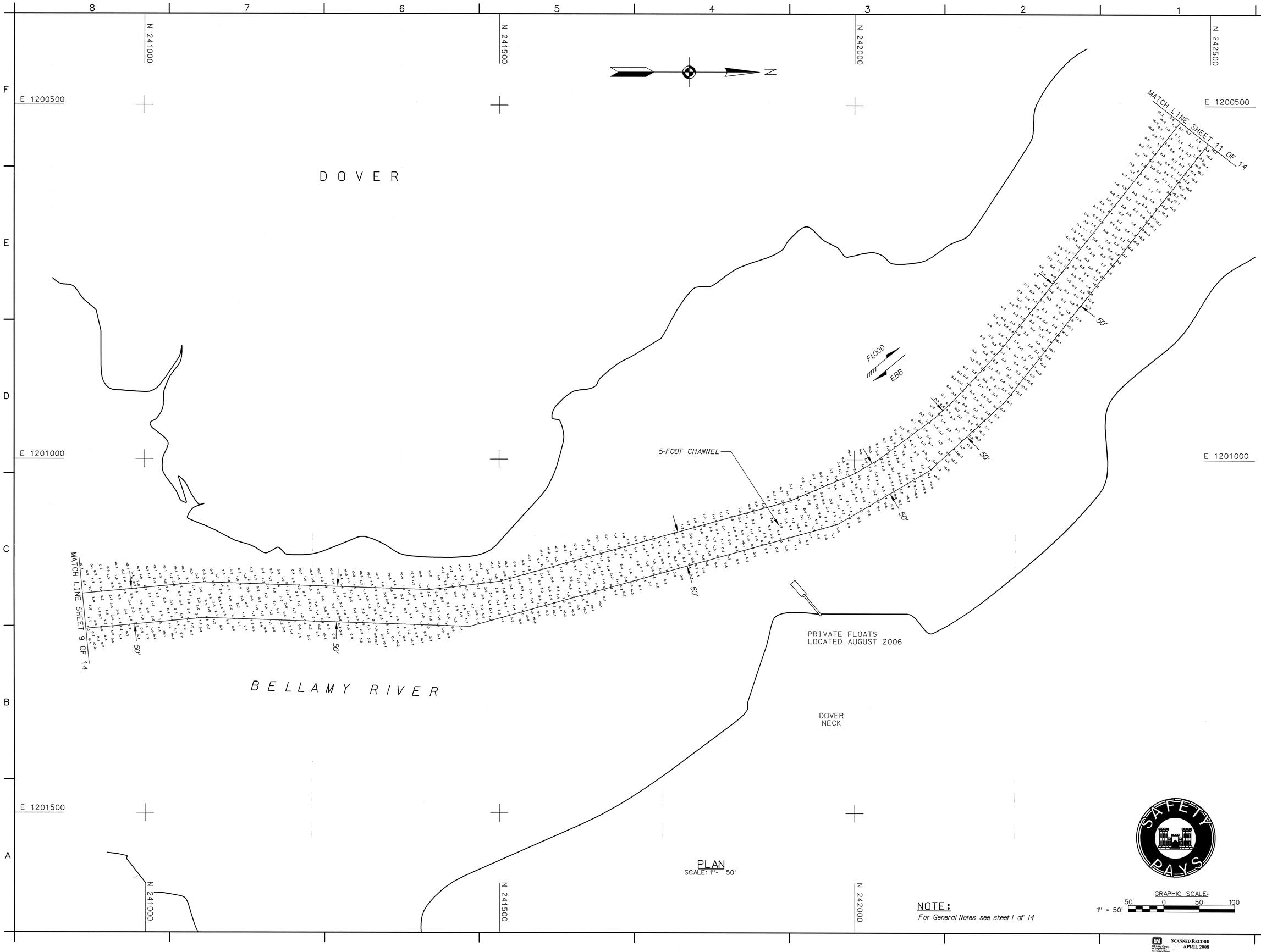

PLAN
SCALE: 1" = 50'

NOTE:
For General Notes see sheet 1 of 14

GRAPHIC SCALE:
1" = 50'
50 0 50 100

SAFETY PAYS

US Army Corps of Engineers
New England District

Symbol	Description	Date	Appr.	Symbol	Description	Date	Appr.

U.S. ARMY ENGINEER DISTRICT
CORPS OF ENGINEERS
CONCORD, MASSACHUSETTS

Surveyed By: Jeffery Preston
Hydrographic Crew
Date: 4/10/2008
Rev.
Plotted By: J.J. Garabedian
Design file:
Drawing code: 2638
Asst. Chief, Survey Section
File name: BERV110.S10
Plot date: 4/10/2008
Plot scale: 1"=50'
Chief, Survey Section

BELLAMY RIVER
DOVER, NEW HAMPSHIRE
CONDITION SURVEY
5-FOOT CHANNEL

Reference number:
V-10
Sheet 10 of 14

SCANNED RECORD
APRIL 2008

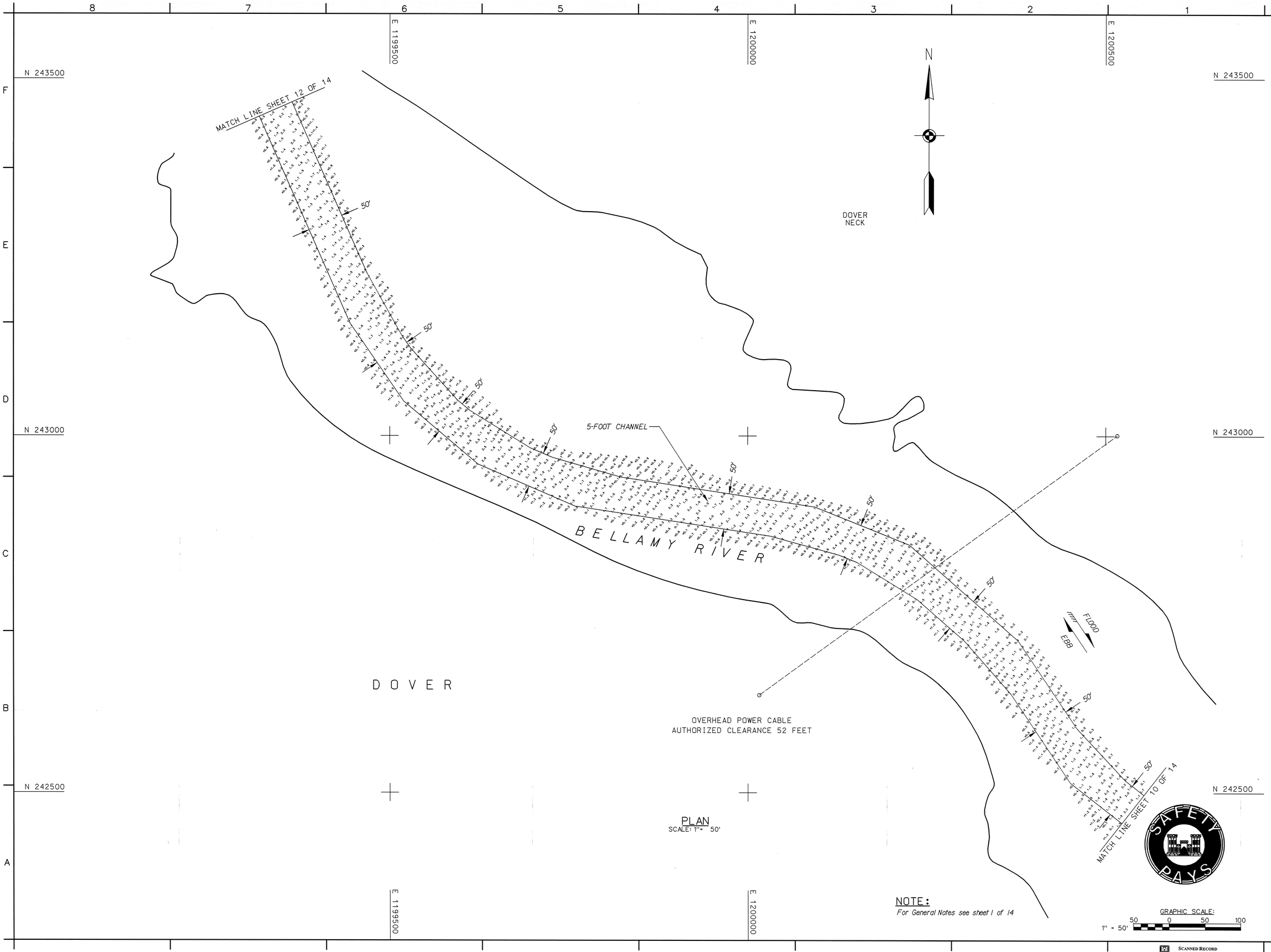

PLAN
SCALE: 1" = 50'

NOTE:
For General Notes see sheet 1 of 14

GRAPHIC SCALE:
1" = 50'
50 0 50 100

US Army Corps of Engineers
New England District

Symbol	Description	Date	Appr.	Symbol	Description	Date	Appr.

U.S. ARMY ENGINEER DISTRICT
CORPS OF ENGINEERS
CONCORD, MASSACHUSETTS

Surveyed By: Jeffery Preston
Hydrographic Crew
Plotted By: J. Jordan
G.J. Gardadian
Asst. Chief, Survey Section
Chief, Survey Section
Date: 4/10/2008
Rev.
Design file:
Drawing code: 2638
File name: BERV111.S11
Plot date: 4/10/2008
Plot scale: 1"=50'

BELLAMY RIVER
DOVER, NEW HAMPSHIRE
CONDITION SURVEY
5-FOOT CHANNEL

Reference number:
V-11
Sheet 11 of 14

SCANNED RECORD
APRIL 2008

...\NH\BER\T06826-CON\BERV111.S11 4/10/2008 11:03:30 AM

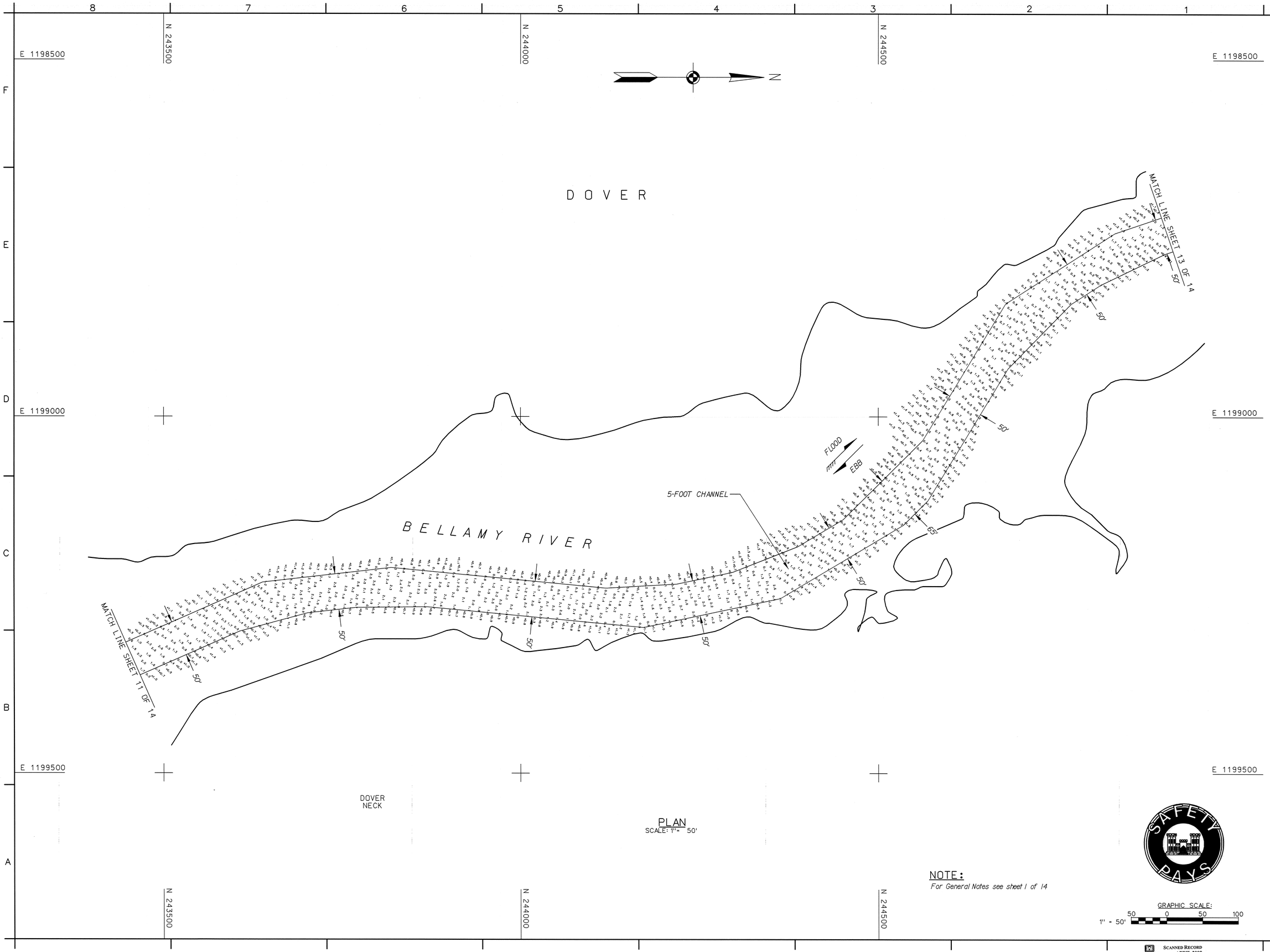

PLAN
SCALE: 1"= 50'

NOTE:
For General Notes see sheet 1 of 14

GRAPHIC SCALE:
1" = 50'
50 0 50 100

US Army Corps of Engineers
New England District

Symbol	Description	Date	Appr.	Symbol	Description	Date	Appr.

U.S. ARMY ENGINEER DISTRICT
CORPS OF ENGINEERS
CONCORD, MASSACHUSETTS

Surveyed By: Jeffery Preston
Hydrographic Crew
Plotted By: J. Gardebian
Asst. Chief, Survey Section
Chief, Survey Section
Date: 4/10/2008
Design file:
Drawing code: 2638
File name: BERV112.S12
Plot date: 4/10/2008
Plot scale: 1"=50'

BELLAMY RIVER
DOVER, NEW HAMPSHIRE
CONDITION SURVEY
5-FOOT CHANNEL

Reference number:
V-12
Sheet 12 of 14

SCANNED RECORD
APRIL 2008

...\NH\BER\T06826-CON\BERV112.S12 4/10/2008 11:03:56 AM

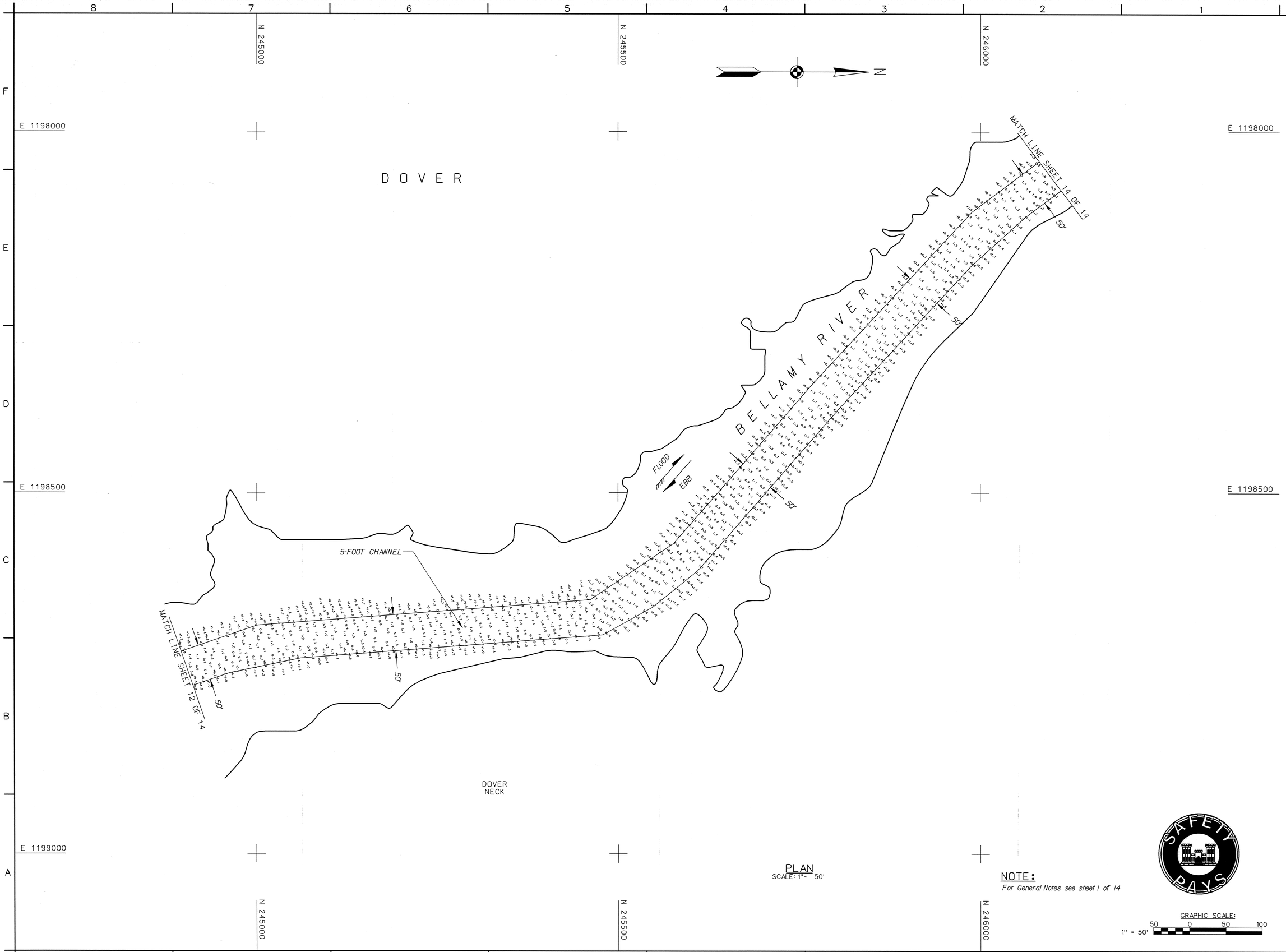

PLAN
SCALE: 1" = 50'

NOTE:
For General Notes see sheet 1 of 14

GRAPHIC SCALE:
1" = 50'
50 0 50 100

US Army Corps of Engineers
New England District

Symbol	Description	Date	Appr.	Symbol	Description	Date	Appr.

U.S. ARMY ENGINEER DISTRICT
CORPS OF ENGINEERS
CONCORD, MASSACHUSETTS

Surveyed By: Jeffery Preston
Hydrographic Crew
Plotted By: W. Jacobsen
Asst. Chief, Survey Section
Chief, Survey Section
Date: 4/10/2008
Rev.
Design file:
Drawing code: 2638
File name: BERV113.S13
Plot date: 4/10/2008
Plot scale: 1"=50'

BELLAMY RIVER
DOVER, NEW HAMPSHIRE
CONDITION SURVEY
5-FOOT CHANNEL

Reference number:
V-13
Sheet 13 of 14

SCANNED RECORD
APRIL 2008

...\NH\BERI\T06826-CON\BERV113.S13 4/10/2008 11:04:21 AM

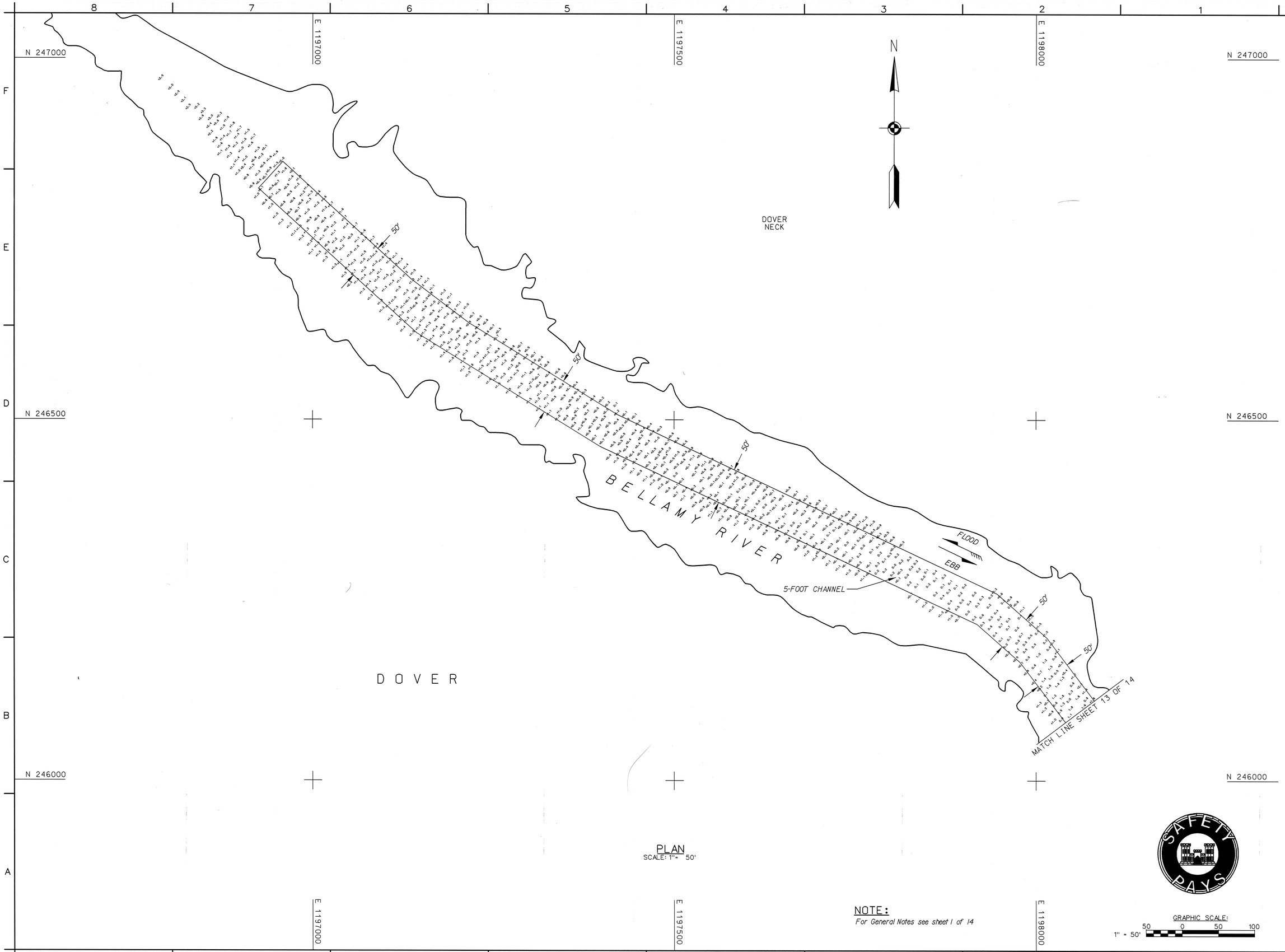

PLAN
SCALE: 1" = 50'

NOTE:
For General Notes see sheet 1 of 14

GRAPHIC SCALE:
1" = 50'
50 0 50 100

US Army Corps of Engineers
New England District

Symbol	Description	Date	Appr.	Symbol	Description	Date	Appr.

U.S. ARMY ENGINEER DISTRICT
CORPS OF ENGINEERS
CONCORD, MASSACHUSETTS

Surveyed By: Jeffery Preston
Hydrographic Crew
Plotted By: V.J. Gaudadian
J. Garabedian
Asst. Chief, Survey Section
Chief, Survey Section
Date:
Design file:
Drawing code: 2638
File name: BERV114.S14
Plot date: 4/10/2008
Plot scale: 1"=50'
Rev.

BELLAMY RIVER
DOVER, NEW HAMPSHIRE
CONDITION SURVEY
5-FOOT CHANNEL

Reference number:
V-14
Sheet 14 of 14

SAFETY PAYS

SCANNED RECORD
APRIL 2008

...\NH\BER\T06826-CON\BERV114.S14 4/10/2008 11:04:46 AM