INDEX OF NAVIGATION AIDS			
NO.	DATE	STATE PLANE COORDINATES	GEOGRAPHIC POSITION
GC-7	5/21/04	N 2742687.60 E 760481.44	41° – 46′ – 24.3″N 71° – 07′ – 03.3″W
RN-8	5/21/04	N 2744073.57 E 760492.56	41° – 46′ – 37.9″N 71° – 07′ – 03.1″W
GC-9	5/21/04	N 2744063.50 E 760097.87	41° – 46′ – 37.9″N 71° – 07′ – 08.3″W
RN-10	5/21/04	N 2745618.25 E 760257.44	41° – 46′ – 53.2″N 71° – 07′ – 06.1″W
RN-12	5/21/04	N 2747264.74 E 760458.79	41° – 47′ – 09.5″N 71° – 07′ – 03.3″W
RN-14	5/21/04	N 2749047.35 E 759792.53	41° – 47′ – 27.1″N 71° – 07′ – 12.0″W
GC-15	5/21/04	N 2750208.30 E 759680.24	41° – 47′ – 38.6″N 71° – 07′ – 13.4″W
RN-16	5/21/04	N 2751590.88 E 760233.27	41° – 47′ – 52.2″N 71° – 07′ – 06.1″W
GC-17	5/21/04	N 2753693.97 E 759670.40	41° – 48′ – 13.0″N 71° – 07′ – 13.4″W
RN-18	5/21/04	N 2753584.14 E 759827.91	41° – 48′ – 11.9″N 71° – 07′ – 11.3″W
GC-19	5/21/04	N 2755482.62 E 760258.08	41° – 48′ – 30.7″N 71° – 07′ – 05.5″W
RN-20	5/21/04	N 2756439.94 E 760718.45	41° – 48′ – 40.1″N 71° – 06′ – 59.4″W
RN-22	5/21/04	N 2757477.97 E 761155.80	41° – 48′ – 50.3″N 71° – 06′ – 53.5″W

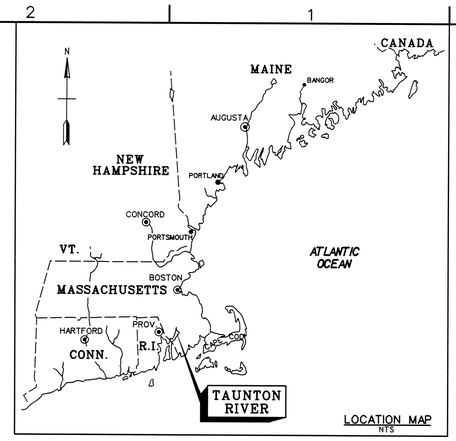

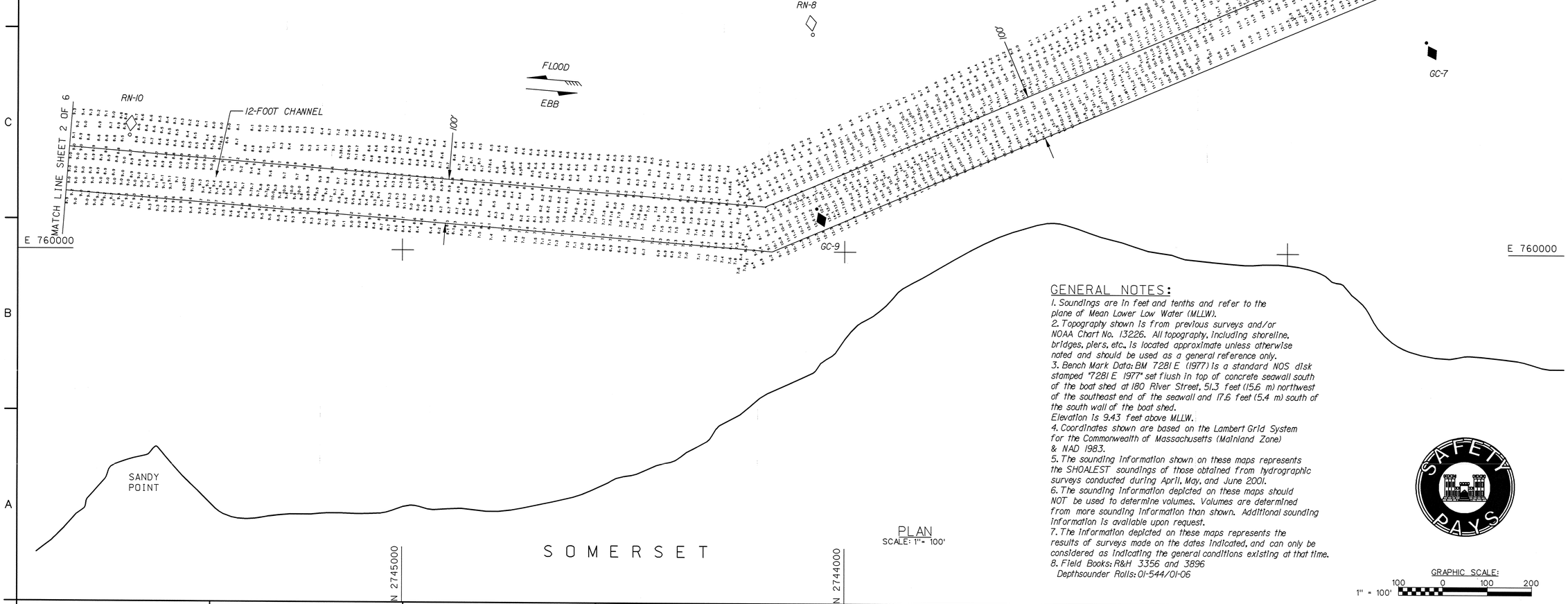

PLAN
SCALE: 1" = 100'

GENERAL NOTES:

1. Soundings are in feet and tenths and refer to the plane of Mean Lower Low Water (MLLW).
2. Topography shown is from previous surveys and/or NOAA Chart No. 13226. All topography, including shoreline, bridges, piers, etc., is located approximate unless otherwise noted and should be used as a general reference only.
3. Bench Mark Data: BM 7281 E (1977) is a standard NOS disk stamped "7281 E 1977" set flush in top of concrete seawall south of the boat shed at 180 River Street, 51.3 feet (15.6 m) northwest of the southeast end of the seawall and 17.6 feet (5.4 m) south of the south wall of the boat shed.
Elevation is 9.43 feet above MLLW.
4. Coordinates shown are based on the Lambert Grid System for the Commonwealth of Massachusetts (Mainland Zone) & NAD 1983.
5. The sounding information shown on these maps represents the SHOALEST soundings of those obtained from hydrographic surveys conducted during April, May, and June 2001.
6. The sounding information depicted on these maps should NOT be used to determine volumes. Volumes are determined from more sounding information than shown. Additional sounding information is available upon request.
7. The information depicted on these maps represents the results of surveys made on the dates indicated, and can only be considered as indicating the general conditions existing at that time.
8. Field Books: R&H 3356 and 3896
Depthsounder Rolls: 01-544/01-06

GRAPHIC SCALE:
100 0 100 200
1" = 100'

SAFETY PAYS

US Army Corps of Engineers
New England District

Symbol	Description	Date	Appr.	Symbol	Description	Date	Appr.

U.S. ARMY ENGINEER DISTRICT
CORPS OF ENGINEERS
CONCORD, MASSACHUSETTS

Surveyed By: R. MacGovern
Hydrographic Crew

Plotted By: V.A. Gardenden

Drawing code: Tn-144

File name: TAUVSO1.SOI

Plot date: 2/24/2005

Plot scale: 1"=100'

Date: 2/24/05

Design file:

Rev.

Approved:
Asst. Chief, Survey Section

Approved:
Chief, Survey Section

TAUNTON RIVER
WINSLOW POINT TO PETERS POINT
BERKLEY, DIGHTON, AND SOMERSET
MASSACHUSETTS
CONDITION SURVEY
12-FOOT CHANNEL

Reference number:
V-1
Sheet 1 of 6

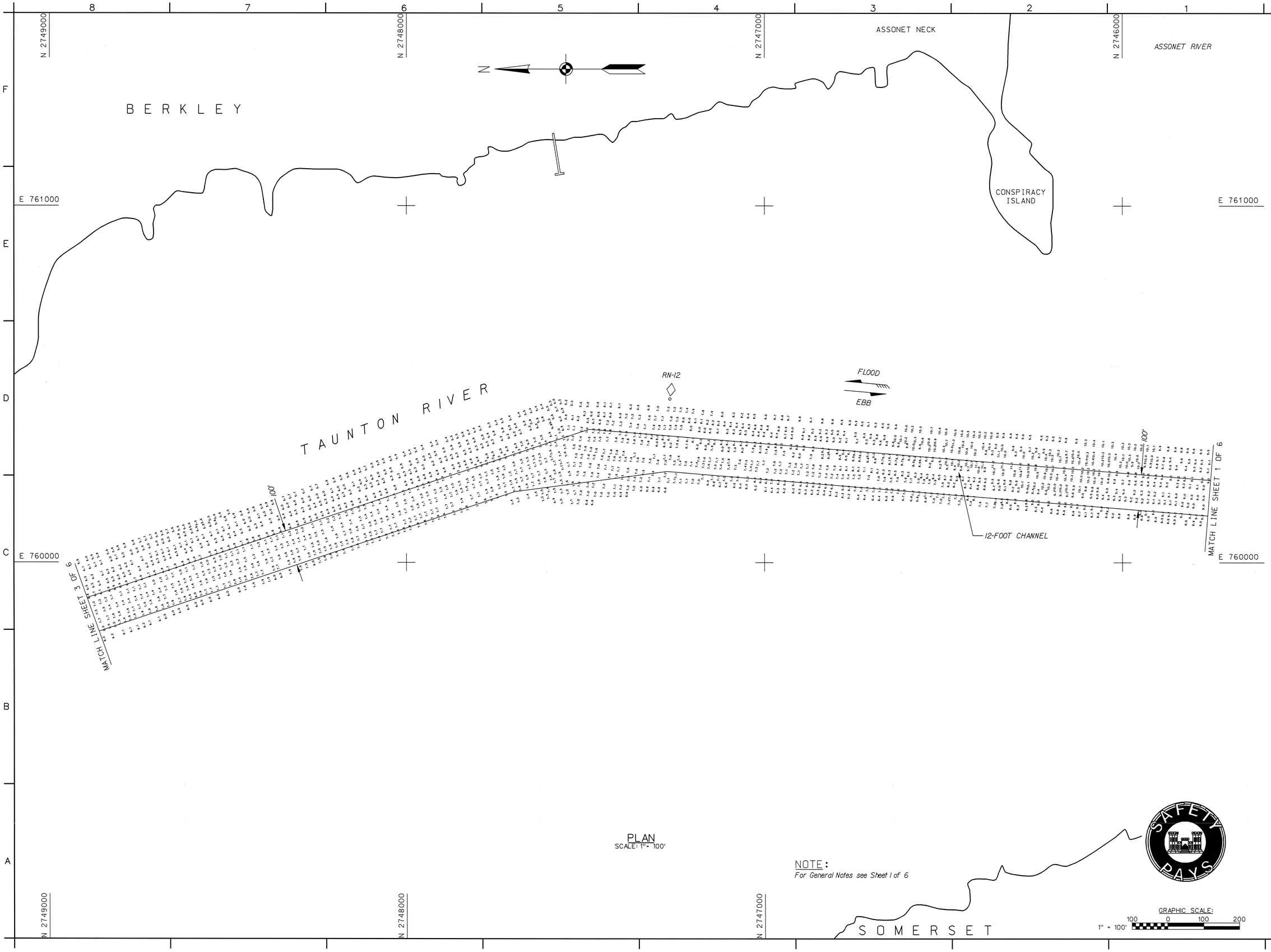

PLAN
SCALE: 1" = 100'

NOTE:
For General Notes see Sheet 1 of 6

GRAPHIC SCALE:
1" = 100'
100 0 100 200

US Army Corps of Engineers
New England District

Symbol	Description	Date	Appr.	Symbol	Description	Date	Appr.

Surveyed By: R. MacGovern
Hydrographic Crew
Date: 2/24/05
Rev.
Plotted By: V. Garabedian
Design file:
Drawing code: Tn-144
File name: TAUVS02.S02
Plot date: 2/24/2005
Plot scale: 1"=100'
Asst. Chief, Survey Section
Chief, Surveys Section

U.S. ARMY ENGINEER DISTRICT
CORPS OF ENGINEERS
CONCORD, MASSACHUSETTS

TAUNTON RIVER
WINSLOW POINT TO PETERS POINT
BERKLEY, DIGHTON, AND SOMERSET
MASSACHUSETTS
CONDITION SURVEY
12-FOOT CHANNEL

Reference number:
V-2
Sheet 2 of 6

8 7 6 5 4 3 2 1

F E D C B A

N 2752000 N 2751000 N 2750000 N 2749000

E 761000 E 760000 E 759000

BERKLEY

ASSONET NECK

PIERCES POINT

WHALE ROCK

RN-16

12-FOOT CHANNEL

MATCH LINE SHEET 4 OF 6

TAUNTON RIVER

MATCH LINE SHEET 2 OF 6

RN-14

GC-15

FLOOD

EBB

DIGHTON

PLAN
SCALE: 1" = 100'

NOTE:
For General Notes see Sheet 1 of 6

GRAPHIC SCALE:
100 0 100 200
1" = 100'

US Army Corps of Engineers
New England District

Symbol	Description	Date	Appr	Symbol	Description	Date	Appr

U.S. ARMY ENGINEER DISTRICT
CORPS OF ENGINEERS
CONCORD, MASSACHUSETTS

Surveyed By: R. MacGovern
Hydrographic Crew

Plotted By: V.J. Barbadoro

Asst. Chief, Survey Section

Chief, Survey Section

Date: 2/24/2005

Design file:

Drawing code:

Tn-144

File name: TAUV503.503

Plot date: 2/24/2005

Plot scale: 1"=100'

Rev.

TAUNTON RIVER
WINSLOW POINT TO PETERS POINT
BERKLEY, DIGHTON, AND SOMERSET
MASSACHUSETTS
CONDITION SURVEY
12-FOOT CHANNEL

Reference number:
V-3
Sheet 3 of 6

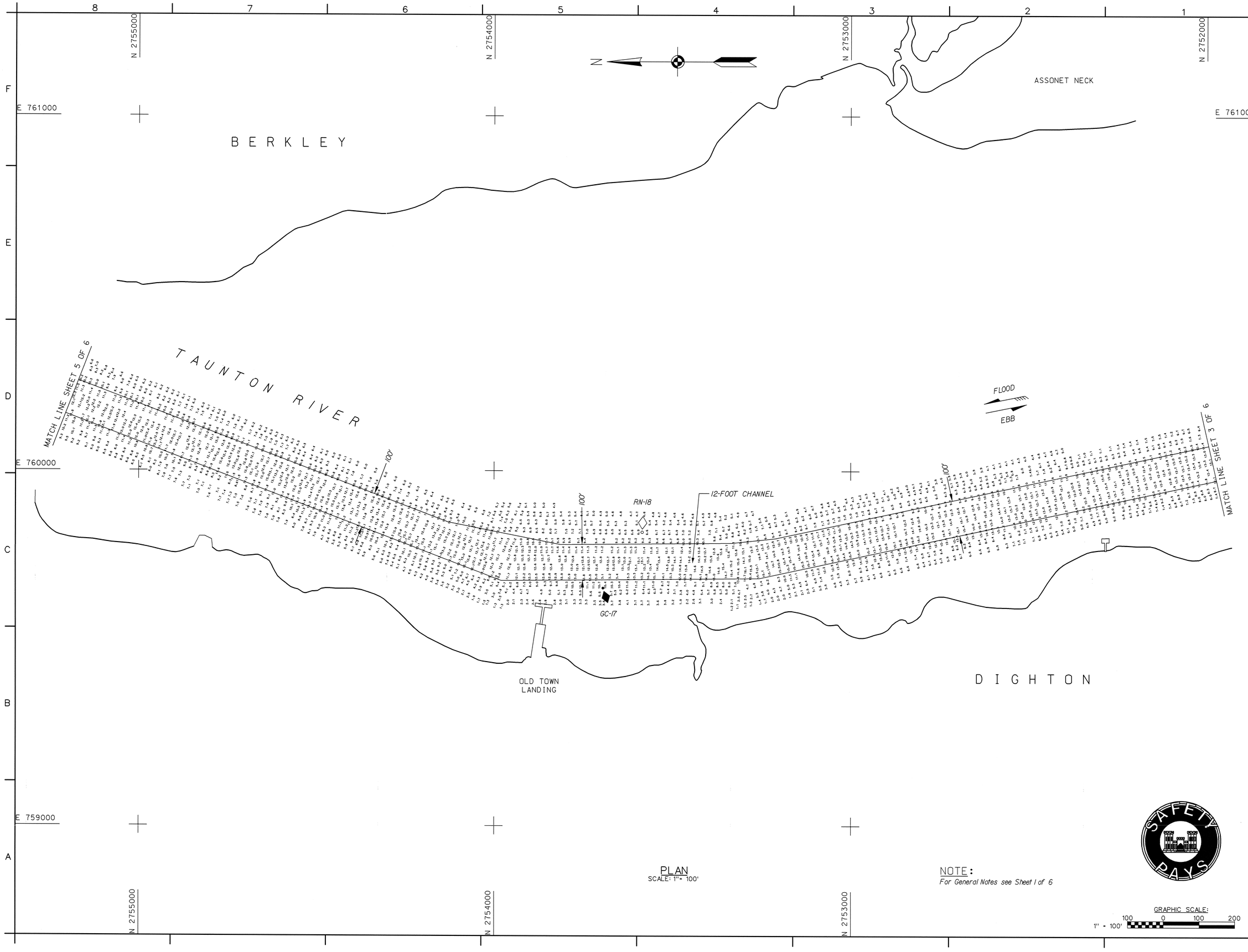

PLAN
SCALE: 1" = 100'

NOTE:
For General Notes see Sheet 1 of 6

GRAPHIC SCALE:
1" = 100'
100 0 100 200

US Army Corps of Engineers
New England District

Symbol	Description	Date	Appr.	Symbol	Description	Date	Appr.

Surveyed By: R. MacGovern
Hydrographic Crew
Date: 2/24/05
Rev.
Plotted By: V.J. Carabedian
Design file:
Drawing code: Tn-144
File name: TAUVS04.S04
Plot date: 2/24/2005
Plot scale: 1"=100'
Asst. Chief, Survey Section
Chief, Survey Section

U.S. ARMY ENGINEER DISTRICT
CORPS OF ENGINEERS
CONCORD, MASSACHUSETTS

TAUNTON RIVER
WINSLOW POINT TO PETERS POINT
BERKLEY, DIGHTON, AND SOMERSET
MASSACHUSETTS
CONDITION SURVEY
12-FOOT CHANNEL

Reference number:
V-4
Sheet 4 of 6

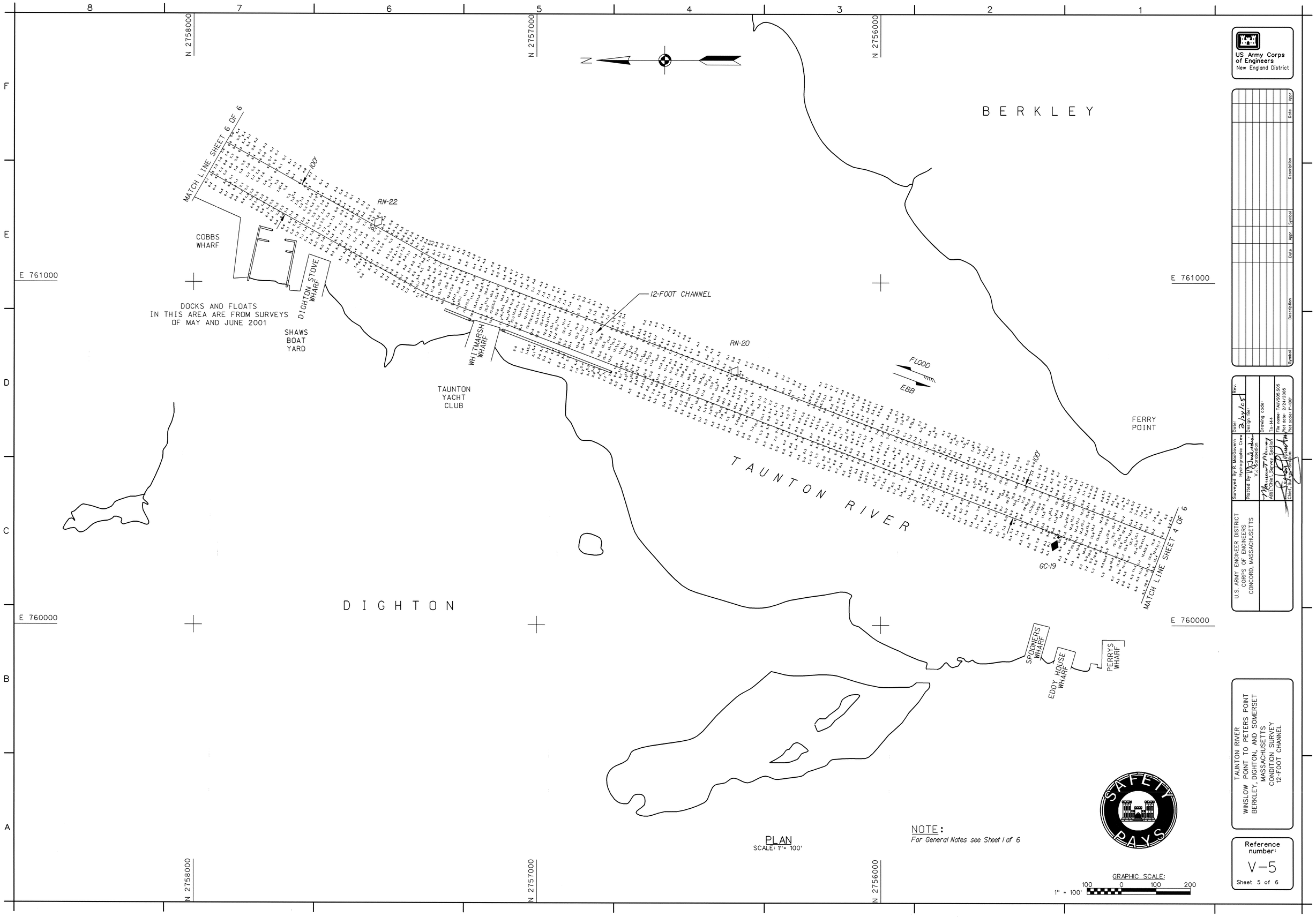

PLAN
SCALE: 1" = 100'

NOTE:
For General Notes see Sheet 1 of 6

US Army Corps of Engineers
New England District

Symbol	Description	Date	Appr.	Symbol	Description	Date	Appr.

U.S. ARMY ENGINEER DISTRICT
CORPS OF ENGINEERS
CONCORD, MASSACHUSETTS

Surveyed By: R. MacGovern
Hydrographic Crew
Plotted By: V.J. Gorabedian
Asst. Chief, Survey Section
Chief, Survey Section
Date: 2/24/05
Design file:
Drawing code: Tn-144
File name: TAUVS05.S05
Plot date: 2/24/2005
Plot scale: 1"=100'
Rev.

TAUNTON RIVER
WINSLOW POINT TO PETERS POINT
BERKLEY, DIGHTON, AND SOMERSET
MASSACHUSETTS
CONDITION SURVEY
12-FOOT CHANNEL

Reference number:
V-5
Sheet 5 of 6

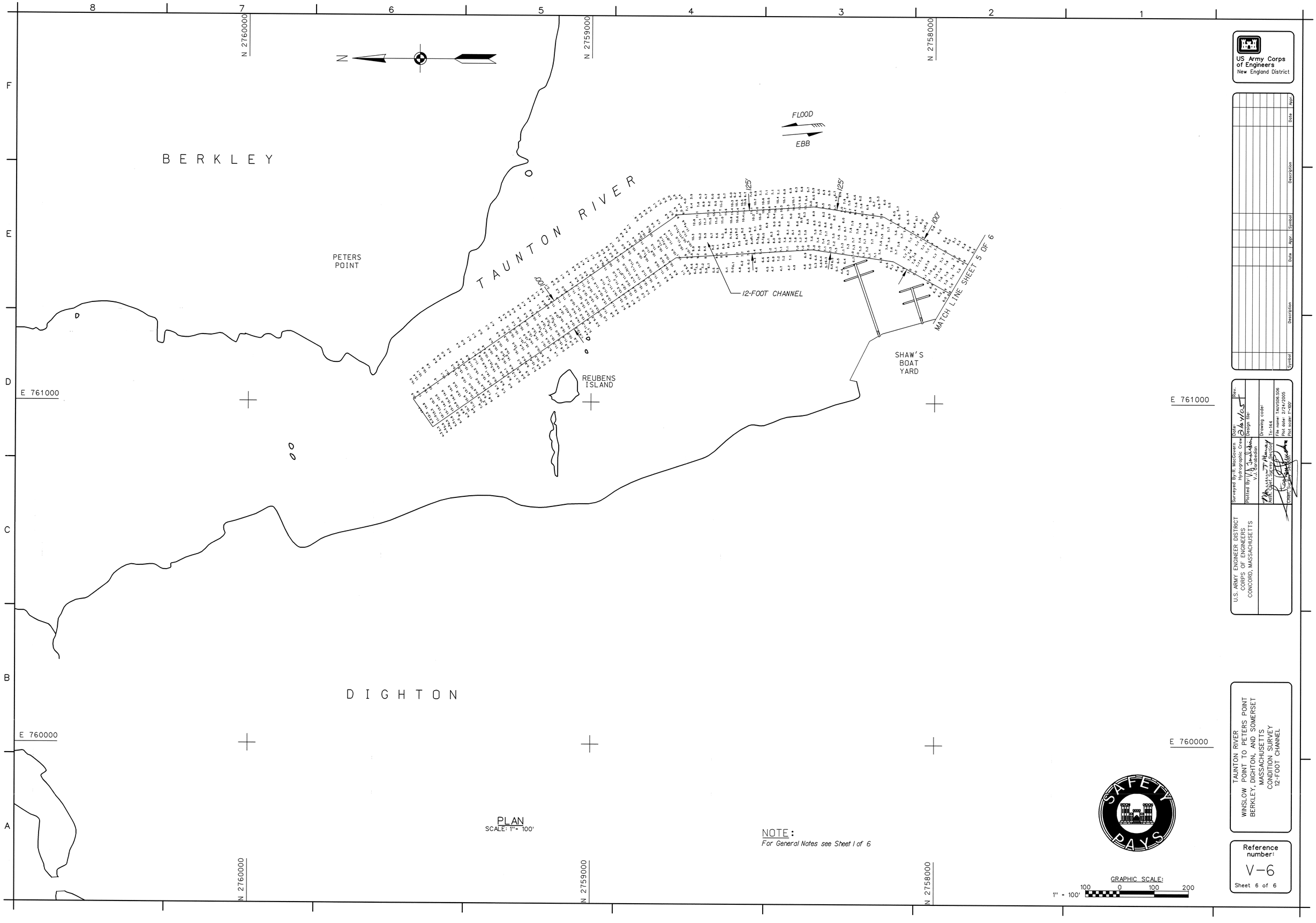

PLAN
SCALE: 1" = 100'

NOTE:
For General Notes see Sheet 1 of 6

GRAPHIC SCALE:
1" = 100'
100 0 100 200

US Army Corps of Engineers
New England District

Symbol	Description	Date	Appr.	Symbol	Description	Date	Appr.

U.S. ARMY ENGINEER DISTRICT
CORPS OF ENGINEERS
CONCORD, MASSACHUSETTS

Surveyed By: R. MacGovern
Hydrographic Crew
Plotted By: V.J. Garabedian
Asst. Chief, Survey Section
Chief, Survey Section
Date: 2/24/05
Design file:
Drawing code: Tn-144
File name: TAUVS06.S06
Plot date: 2/24/2005
Plot scale: 1"=100'

TAUNTON RIVER
WINSLOW POINT TO PETERS POINT
BERKLEY, DIGHTON, AND SOMERSET
MASSACHUSETTS
CONDITION SURVEY
12-FOOT CHANNEL

Reference number:
V-6
Sheet 6 of 6