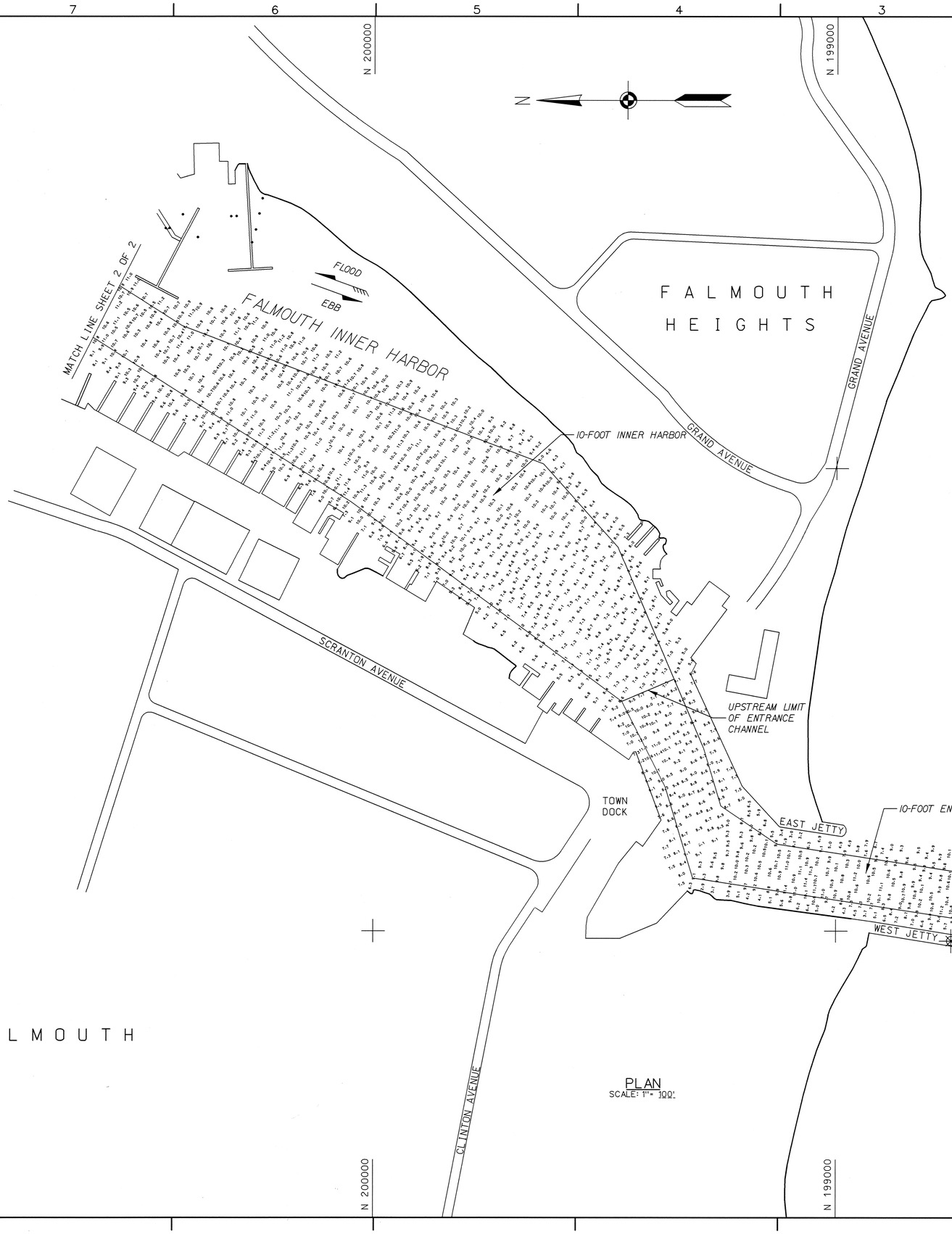

PLAN
SCALE: 1" = 100'

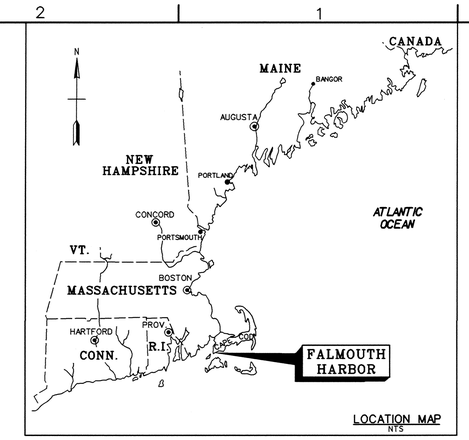

LOCATION MAP
NTS

FALMOUTH HARBOR

GENERAL NOTES:

1. Soundings are in feet and tenths and refer to the plane of Mean Lower Low Water (MLLW).
2. Topography shown is from previous surveys and/or NOAA Chart No. 13230. All topography, including shoreline, bridges, piers, etc., is located approximate unless otherwise noted and should be used as a general reference only.
3. Bench Mark Data: Station Tides (2004) is a 1/2" drill hole in a chiseled triangle on a section of jetty located east of the concrete seawall (barrier) northeast of the jetty on which Beacon #1 is set. It is located off of Clinton Avenue in Falmouth, along Falmouth Harbor, near the Tides Motel. Elevation is 5.9 feet above MLLW.
4. Coordinates shown are based on the Lambert Grid System for the Commonwealth of Massachusetts (Mainland Zone) & NAD 1927.
5. The sounding information shown on these maps represents the SHOALEST soundings of those obtained from hydrographic surveys conducted during March 2004.
6. The sounding information depicted on these maps should NOT be used to determine volumes. Volumes are determined from more sounding information than shown. Additional sounding information is available upon request.
7. The information depicted on these maps represents the results of surveys made on the dates indicated, and can only be considered as indicating the general conditions existing at that time.
8. Field Books: R&H 4224 and 4359

US Army Corps of Engineers
New England District

Symbol	Description	Date	Appr.	Symbol	Description	Date	Appr.

Surveyed By: J. Preston
Plotted by: J. Gustafson
Design Title:
Drawing code: FH-06
File name: FALM1301
Plot date: 10/27/2004
Plot scale: 1"=100'
Date: 10/27/04
Rev.
Manager, Hydrographic Section
Chief, Engineering Section

U.S. ARMY ENGINEER DISTRICT
CORPS OF ENGINEERS
CONCORD, MASSACHUSETTS

FALMOUTH HARBOR
FALMOUTH, MASSACHUSETTS
CONDITION SURVEY

10-FOOT CHANNEL
AND INNER HARBOR

Reference number:
V-1
Sheet 1 of 2

SAFETY PAYS

GRAPHIC SCALE:
100 0 100 200
1" = 100'

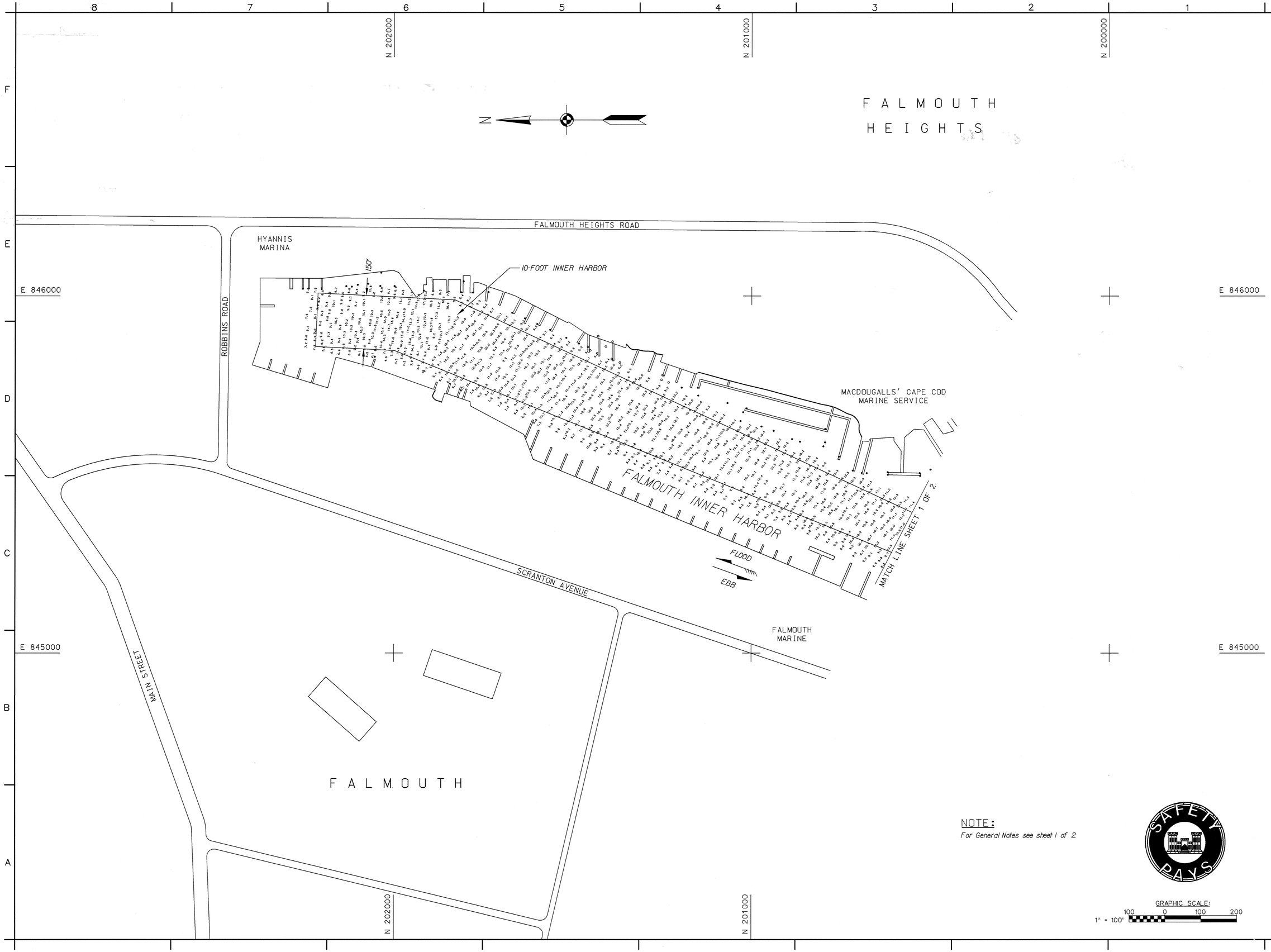

NOTE:
For General Notes see sheet 1 of 2

GRAPHIC SCALE:
1" = 100'
100 0 100 200

US Army Corps of Engineers
New England District

Symbol	Description	Date	Appr.	Symbol	Description	Date	Appr.

U.S. ARMY ENGINEER DISTRICT
CORPS OF ENGINEERS
CONCORD, MASSACHUSETTS

Surveyed By: J. Preston
Hydrographic Crew
Plotted By: V.J. Garabedian
Asst. Chief, Survey Section
Chief, Survey Section
Date: 10/27/04
Rev.
Design file:
Drawing code: FH-26
File name: FALV102.S02
Plot date: 10/27/2004
Plot scale: 1"=100'

FALMOUTH HARBOR
FALMOUTH, MASSACHUSETTS
CONDITION SURVEY

10-FOOT CHANNEL
AND INNER HARBOR

Reference number:
V-2
Sheet 2 of 2