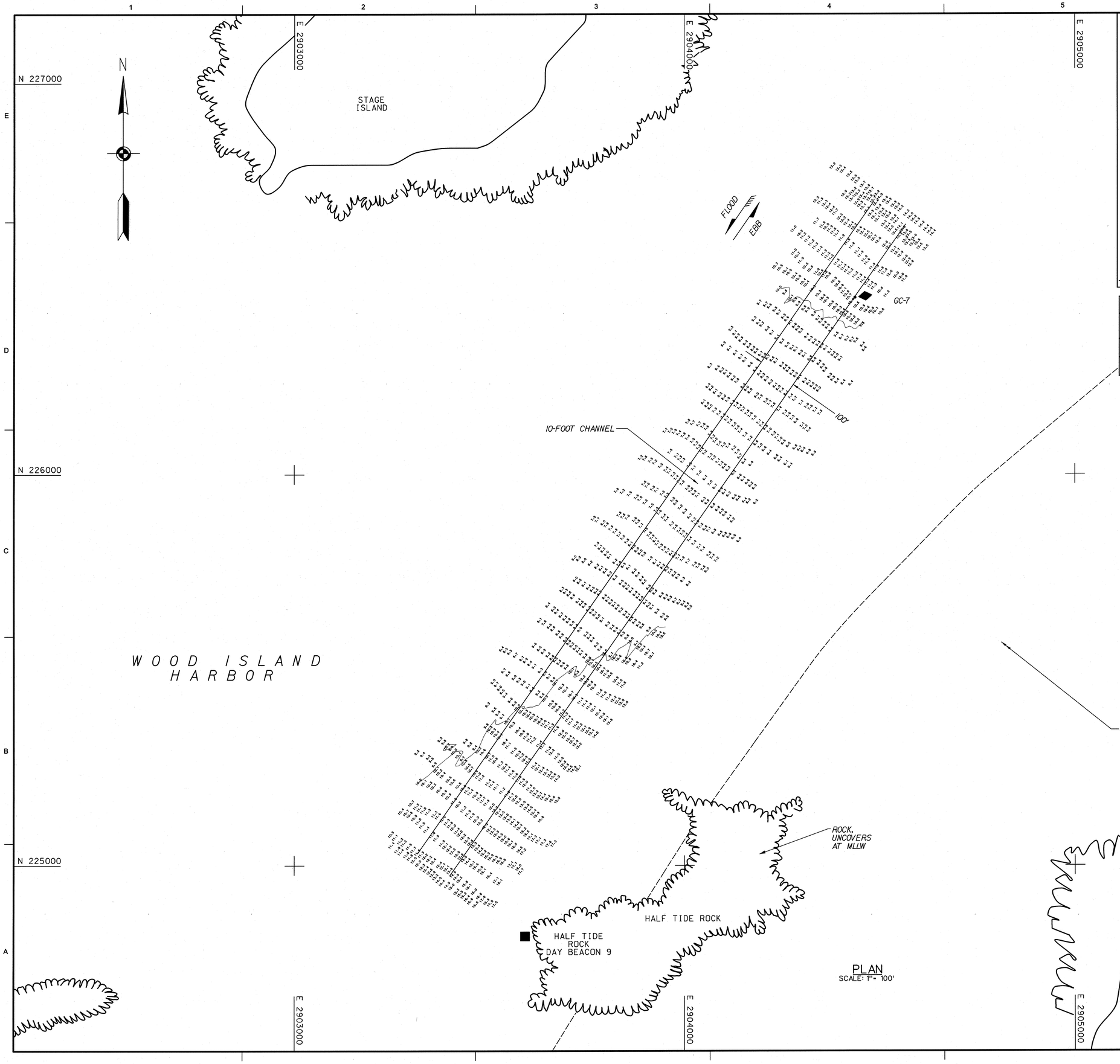

PLAN
SCALE: 1" = 100'

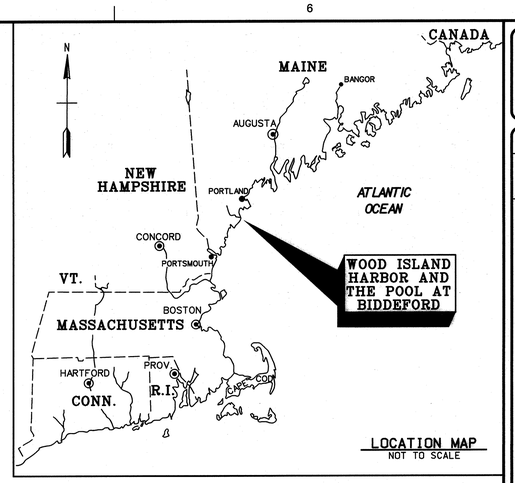

LOCATION MAP
NOT TO SCALE

INDEX OF NAVIGATION AIDS			
NO.	DATE	STATE PLANE COORDINATES	GEOGRAPHIC POSITION
GC-7	4/12/10	N 226451.45 E 2904436.97	43° - 27′ - 16.2″N 70° - 20′ - 55.0″W
RN-10	4/12/10	N 223208.83 E 2902013.53	43° - 26′ - 44.1″N 70° - 21′ - 27.8″W

GENERAL NOTES:

1. Soundings are in feet and tenths and refer to the plane of Mean Lower Low Water (MLLW) 1983-2001 Tidal Epoch.
2. Topography shown is from previous surveys and/or NOAA Chart No. 13287. All topography, including shoreline, bridges, piers, etc., is located approximate unless otherwise noted and should be used as a general reference only.
3. Bench Mark Data: TBM CLUB (2009) is a shallow 1/4 inch drill hole in a chiseled square incised on a low cement retaining wall. It is located on the east side of the gravel boat ramp next to the Biddeford Pool Yacht Club on the south side of the channel. It is 22.8 feet south of the broken end of the retaining wall, 17.9 feet west of a granite wall and 13.4 feet north of BM No. 4 (1959)
Elevation is 11.66 feet above MLLW.
4. Coordinates shown are based on the Transverse Mercator Grid System for the State of Maine (West Zone 1802) & NAD 1983.
5. Survey was performed using an Odom MK2 echotrac echosounder. Horizontal positioning was obtained utilizing a Leica 1200 GPS system. Base station MTS Kennebunk was used.
6. The sounding information shown on these maps represents the SHOALEST soundings of those obtained from hydrographic surveys conducted during April 2010.
7. The sounding information depicted on these maps should NOT be used to determine volumes. Volumes are determined from more sounding information than shown. Additional sounding information is available upon request.
8. The information depicted on these maps represents the results of surveys made on the dates indicated, and can only be considered as indicating the general conditions existing at that time.
9. Field Book: R&H 1310
6-foot depth contour shown thus: ----------
10-foot depth contour shown thus: ————————
Approximate cable area shown thus: — — — — — —
Survey performed by Paul K. O'Brien and crew
Refer to Survey No. 10-1059

US Army Corps of Engineers®
New England District

MARK	DESCRIPTION	DATE	APPR.
1	ADDITIONAL WORD AND REMOVED FROM TITLE	1/30/2012	JAT

U.S. ARMY CORPS OF ENGINEERS
NEW ENGLAND DISTRICT
CONCORD, MASSACHUSETTS
www.nae.usace.army.mil

REVIEWED BY: Paul K. O'Brien
Asst. Chief, Survey Section
SUBMITTED BY: Dave Sawyer
Chief, Survey Section
PLOT SCALE: 1" = 100'
PLOT DATE: 1/26/2012
SIZE: ANSI F
FILE NAME: NAE2009-10-1310.dgn
DATE: 1/26/12
DWN BY: VJS
CKD BY: SWK
DESIGN FILE:
DRAWING NAME:
DRAWING CODE: 2693

WOOD ISLAND HARBOR AND THE POOL AT BIDDEFORD
BIDDEFORD, MAINE
CONDITION SURVEY
10-FOOT CHANNEL AND 6-FOOT BASIN

SHEET IDENTIFICATION
V-101
SHEET 1 OF 2

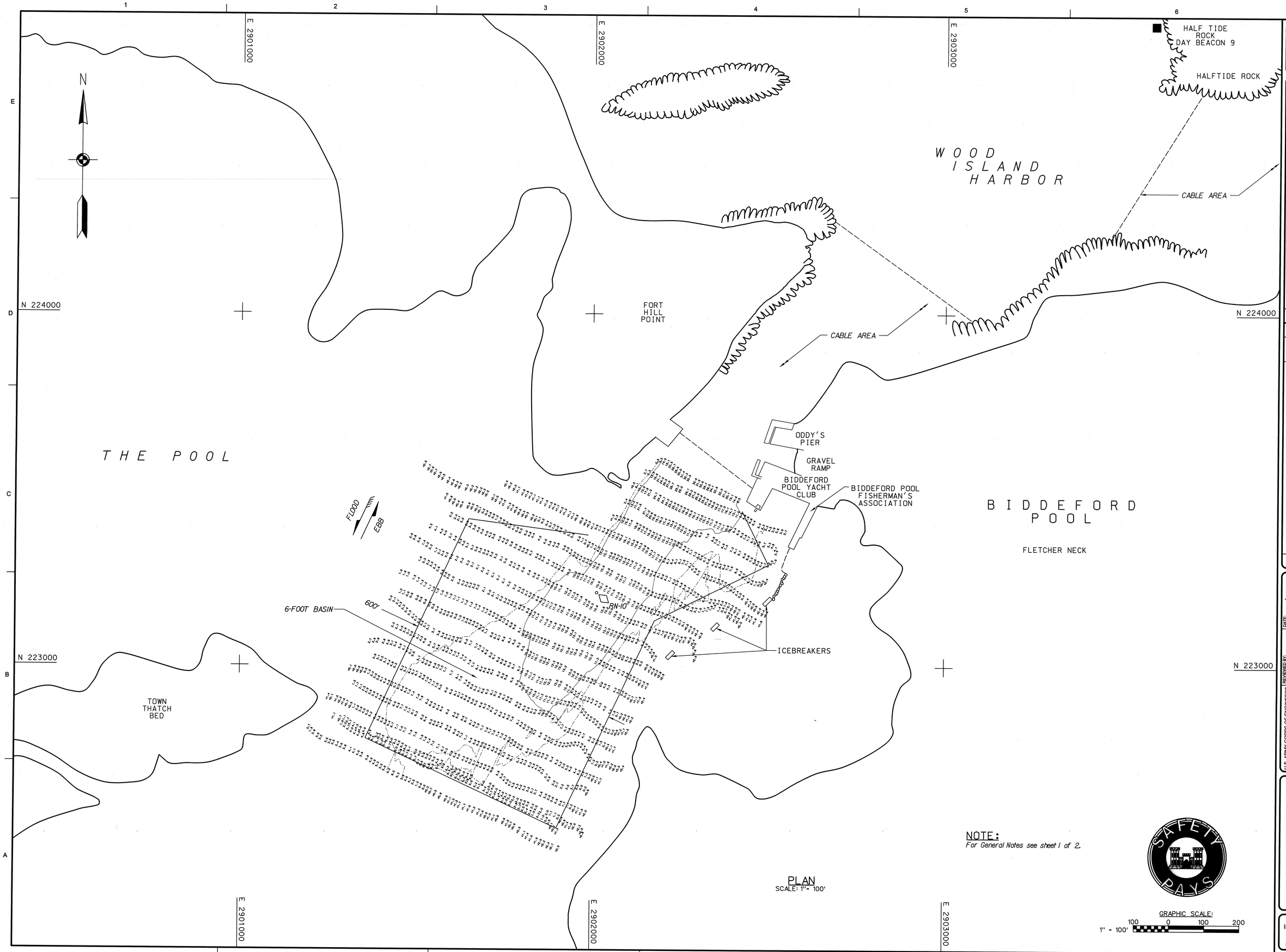

NOTE:
For General Notes see sheet 1 of 2.

PLAN
SCALE: 1"= 100'

GRAPHIC SCALE:
1" = 100'
100 0 100 200

US Army Corps of Engineers®
New England District

MARK	DESCRIPTION	DATE	APPR
1	ADDITIONAL LOAD AND REMOVED FROM TITLE	1/26/12	MTR

U.S. ARMY CORPS OF ENGINEERS
NEW ENGLAND DISTRICT
CONCORD, MASSACHUSETTS
www.nae.usace.army.mil

REVIEWED BY: Matt Nancy, Asst. Chief, Survey Section
SUBMITTED BY: Matt Nancy, Chief, Survey Section
DATE: 1/26/12
DWN BY: VJG
CKD BY: SWK
DESIGN FILE: WISHSP3.DGN
DRAWING CODE: 2693
PLOT SCALE: 1" = 100'
PLOT DATE: 1/26/2012
SIZE: ANSI F
FILE NAME: WIS2693V102.S02

WOOD ISLAND HARBOR AND THE POOL AT BIDDEFORD
BIDDEFORD, MAINE
CONDITION SURVEY
10-FOOT CHANNEL AND 6-FOOT BASIN

SHEET IDENTIFICATION
V-102
SHEET 2 OF 2