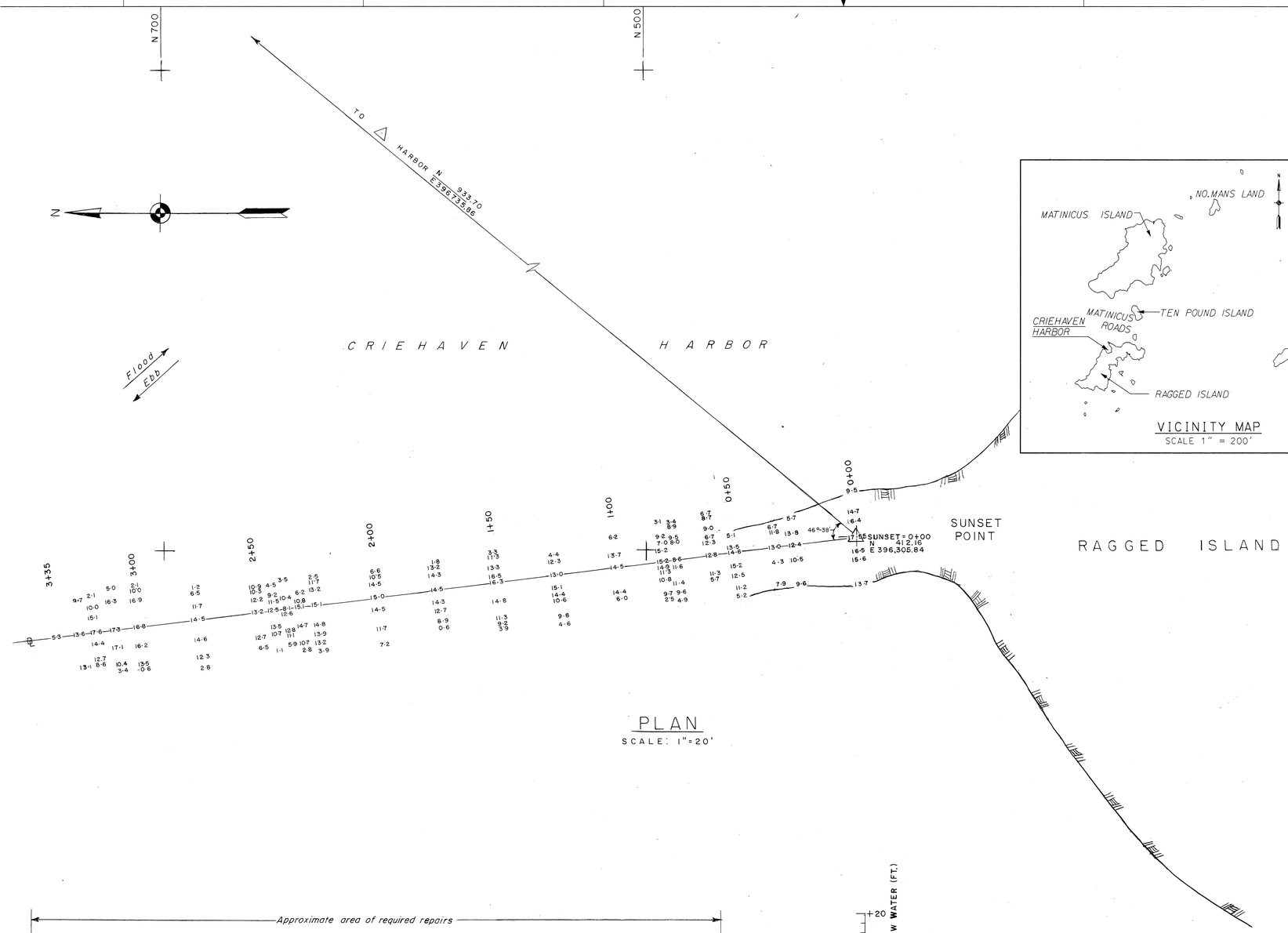

PLAN
SCALE: 1"=20'

VICINITY MAP
SCALE 1" = 200'

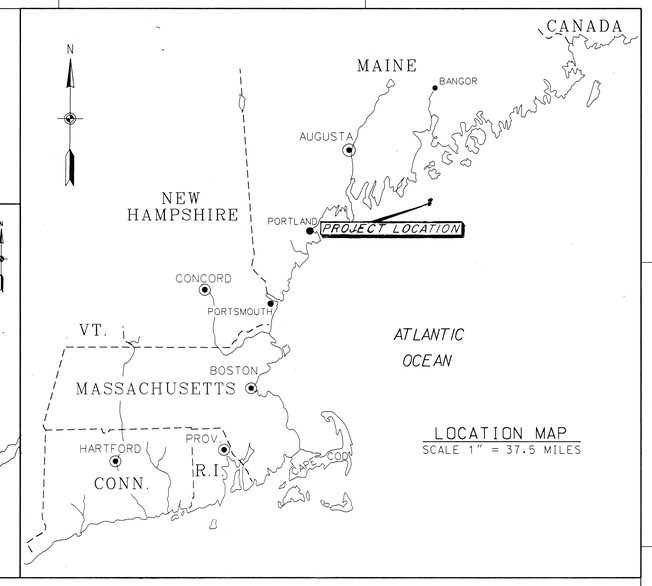

LOCATION MAP
SCALE 1" = 37.5 MILES

GENERAL NOTES:

1. Elevations are in feet and tenths and are referred to the Plane of Mean Low Water (M.L.W.)
2. Topography from surveys of May 1991 and Oct. 1994.
3. Benchmark data: B.M. sunset (1913) is a 3/4 inch drill hole in ledge 1/2 inch deep and enclosed in a cut triangle and situated at the in-shore end of the jetty. Elevation is 17.56 feet above M.L.W.
4. Coordinates are on the Transverse Mercator Grid System for the State of Maine (East Zone) and N.A.D. 1927.
5. The information depicted on these maps represents the results of surveys made on the dates indicated and can only be considered as indicating the general conditions existing at that time.
6. Fieldbooks R & H 216 and 4440. Survey by: P. O'Brien & party.
7. ———— Existing jetty. - - - - - Required " .

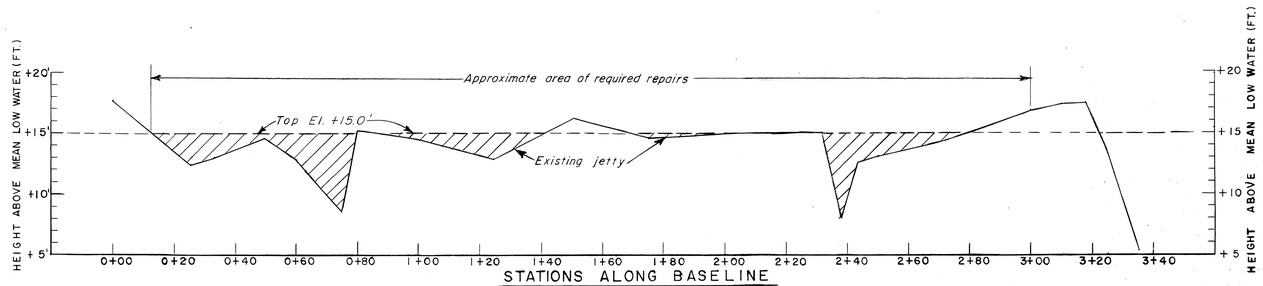

STATIONS ALONG BASELINE

PROFILE
SCALES
VER. 1" = 5'
HOR. 1" = 20'

INDEX TO DRAWINGS		
DRAWING NO.	SHEET NO.	TITLE
2421	1 OF 2	PLAN AND PROFILE
"	2 OF 2	SECTIONS

VALUE ENGINEERING PAYS DIVIDENDS

SAFETY PAYS

GRAPHIC SCALES

1"=37.5 MI. 25 0 25 50 75 MI.

1"=200' 200' 0 200' 400'

1"=20' 20' 0 20' 40'

1" = 5' 5' 0 5' 10'

SIGNATURES AFFIXED BELOW INDICATE OFFICIAL RECOMMENDATION AND APPROVAL OF ALL DRAWINGS IN THIS SET AS INDEXED ON THIS SHEET

APPROVED
R. Reed P.E. 1/26/95
DIRECTOR OF ENGINEERING DATE

This project was designed by the New England Division of the U.S. Army Corps of Engineers. The initials or signatures and registration designations of individuals appear on these project documents, within the scope of their employment as required by ER 1110-1-8152.

SYMBOLS	REVISIONS	DATE	APPROVED
	DESCRIPTIONS		

U.S. ARMY CORPS OF ENGINEERS
NEW ENGLAND DIVISION
WALTHAM, MASSACHUSETTS

DESIGNED BY: Edward J. Kaminski
DRAWN BY: Annie Chin
REVIEWED BY:
SUBMITTED BY:
CHIEF, COAST. ENG/SUR BRANCH
APPROVAL RECOMMENDED:
CHIEF, DESIGN DIVISION

CRIEHAVEN HARBOR
MAINE
CONDITION OF JETTY
PLAN AND PROFILE

SCALE: As Shown
DATE:
CADD NO: criehave.dgn

SOLICITATION NUMBER: DACW 33-95-B-0010
DRAWING CODE: 2421
SHEET REFERENCE:
SHEET 1 OF 2

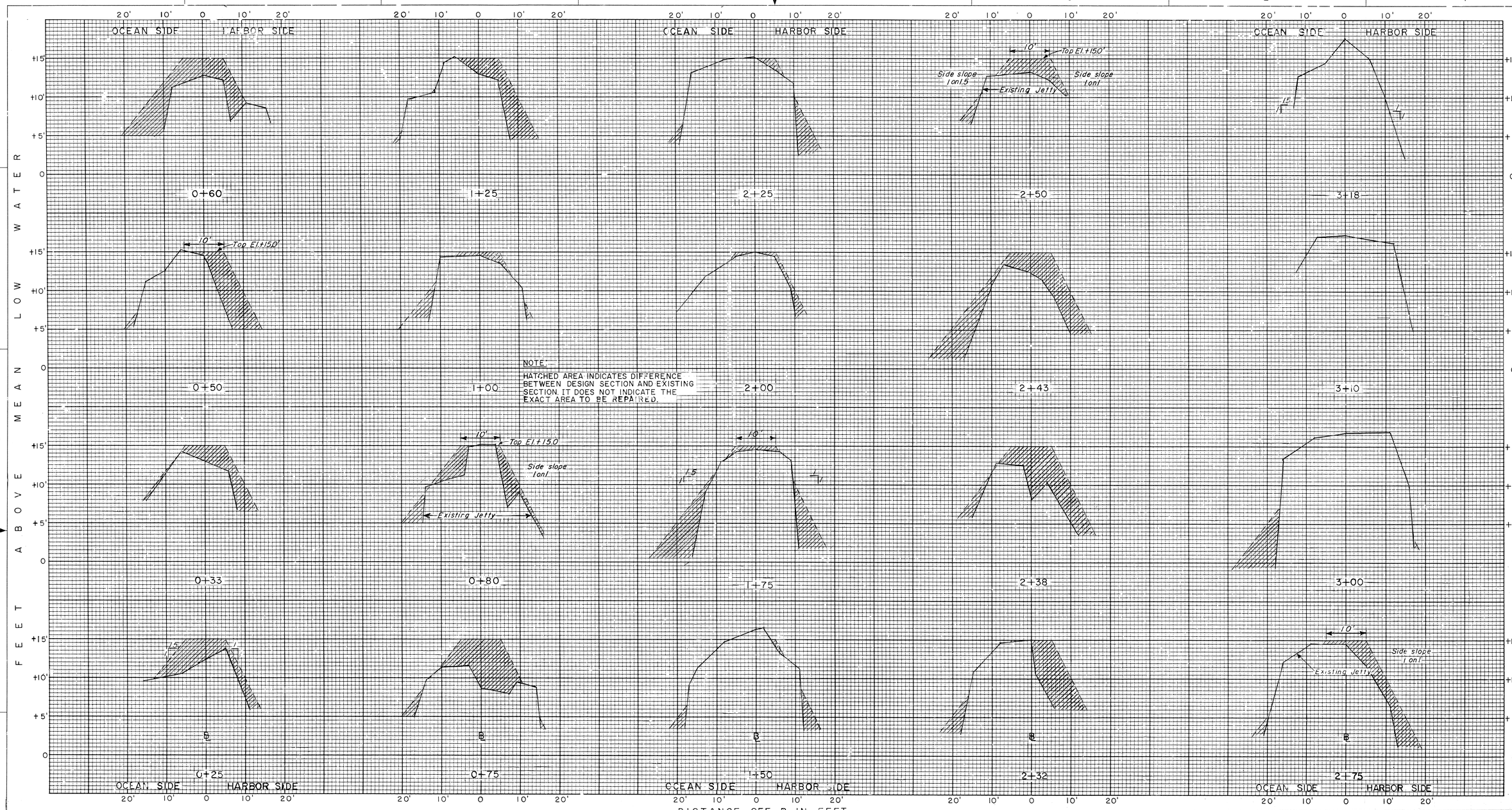

SECTIONS

SCALES
1"=5' VERT.
1"=10' HOR.

VALUE ENGINEERING PAYS DIVIDENDS

SAFETY PAYS

GRAPHIC SCALES

1"=10 FEET 10' 0 10' 20'
1"=5 FEET 5' 0 5' 10'

Note:
For General Notes see sheet 1 of 2.

SYMBOLS	REVISIONS DESCRIPTIONS	DATE	APPROVED

U.S. ARMY CORPS OF ENGINEERS
NEW ENGLAND DIVISION
WALTHAM, MASSACHUSETTS

DESIGNED BY: Edward J. Kaminski
DRAWN BY: Edward J. Kaminski
REVIEWED BY:
SUBMITTED BY:
CHIEF, COAST. ENG/SUR BRANCH
APPROVAL RECOMMENDED:
CHIEF, DESIGN DIVISION

CRIEHAVEN HARBOR
MAINE
SECTIONS

SCALE: As Shown
DATE:
CADD NO:

SOLICITATION NUMBER: DACW 33-95-B-0010
DRAWING CODE: 2421

SHEET REFERENCE:
SHEET 2 OF 2